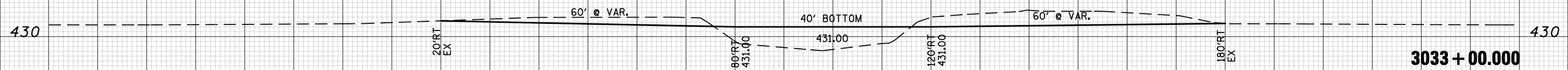


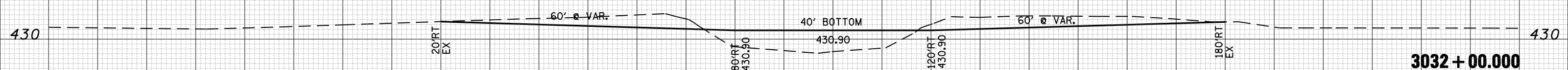
60 50 40 30 20 10 0 10 20 30 40 50 60 70 80 90 100 110 120 130 140 150 160 170 180 190 200 210 220 230 240

DATE	
BY	
FINAL SURVEY	SURVEYED
NOTE BOOK	PLOTTED
NO.	TEMPLATE
	AREAS
	CHECKED

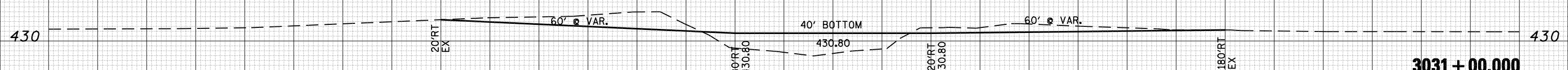


**3033 + 00.00**

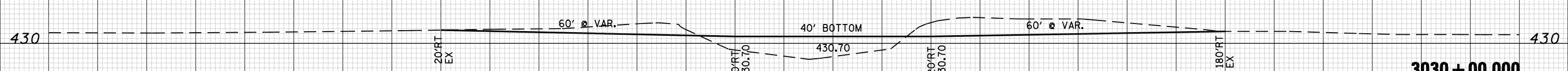
DATE	
BY	
ORIGINAL SURVEY	SURVEYED
NOTE BOOK	PLOTTED
NO.	TEMPLATE
	AREAS
	CHECKED



**3032 + 00.00**



**3031 + 00.00**



**3030 + 00.00**

• LAGRANGE WETLAND BANK  
 \*\* D6 WETLAND MITIGATION 3

FILE NAME = C:\Projects\d650305\contract 03\sh001sheet.dgn	USER NAME = laughlinr1	DESIGNED -	REVISÉD -	<b>STATE OF ILLINOIS DEPARTMENT OF TRANSPORTATION</b>	<b>CROSS SECTIONS H001</b>			F.A.P. RTE.	SECTION	COUNTY	TOTAL SHEETS	SHEET NO.
		DRAWN - KPG	REVISÉD -		•	**	BROWN	174	147			
		CHECKED - JCN	REVISÉD -		CONTRACT NO. 72968							
		DATE -	REVISÉD -		SCALE:	SHEET NO.	OF SHEETS	STA. 3030+00.000 TO STA. 3033+00.000	FED. ROAD DIST. NO.	ILLINOIS FED. AID PROJECT		