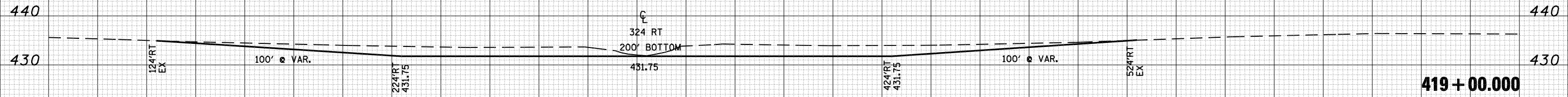


80 100 120 140 160 180 200 220 240 260 280 300 320 340 360 380 400 420 440 460 480 500 520 540 560 580 600 620 640 660 680

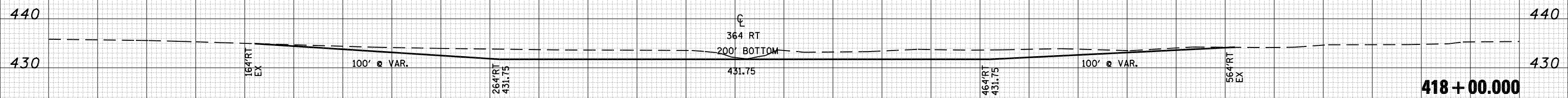
FINAL SURVEY	SURVEYED	DATE
NOTE BOOK	PLOTTED	BY
NO.	TEMPLATE	
	AREAS CHECKED	



F=0 C=569

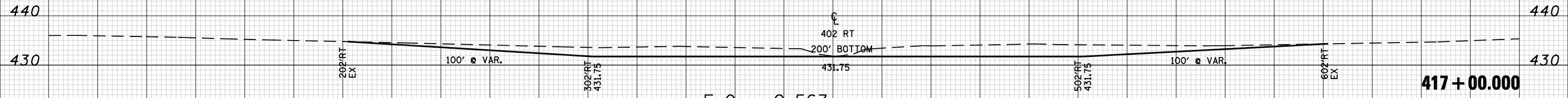
419 + 00.000

ORIGINAL SURVEY	SURVEYED	DATE
NOTE BOOK	PLOTTED	BY
NO.	TEMPLATE	
	AREAS CHECKED	



F=0 C=515

418 + 00.000



F=0 C=563

417 + 00.000

• LAGRANGE WETLAND BANK  
 \*\* D6 WETLAND MITIGATION 3

FILE NAME = C:\Projects\d650305\contract 03\xs_001csheet.dgn	USER NAME = laughlin1	DESIGNED -	REVISED -	<b>STATE OF ILLINOIS DEPARTMENT OF TRANSPORTATION</b>	<b>CROSS SECTIONS J001</b>			F.A.P. RTE.	SECTION	COUNTY	TOTAL SHEETS	SHEET NO.	
		DRAWN - KPG	REVISED -		SCALE:	SHEET NO.	OF SHEETS	STA. 417+00.000 TO STA. 419+00.000	•	**	BROWN	174	126
		CHECKED - JCN	REVISED -										
		DATE -	REVISED -						FED. ROAD DIST. NO.	ILLINOIS	FED. AID PROJECT		