

F.A.P. RTE.	SECTION	COUNTY	TOTAL SHEETS	SHEET NO.
*	**	BROWN	174	1

- LAGRANGE WETLAND BANK
- D6 WETLAND MITIGATION 3

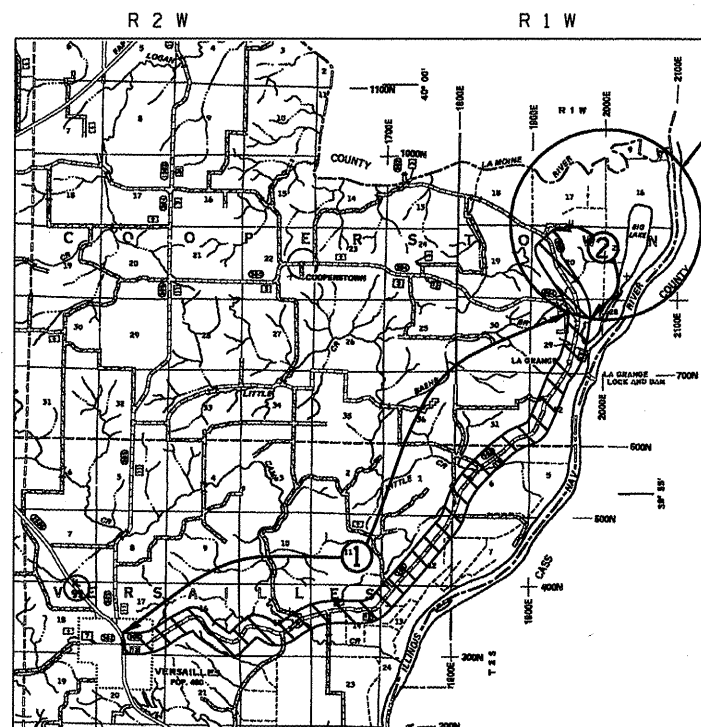
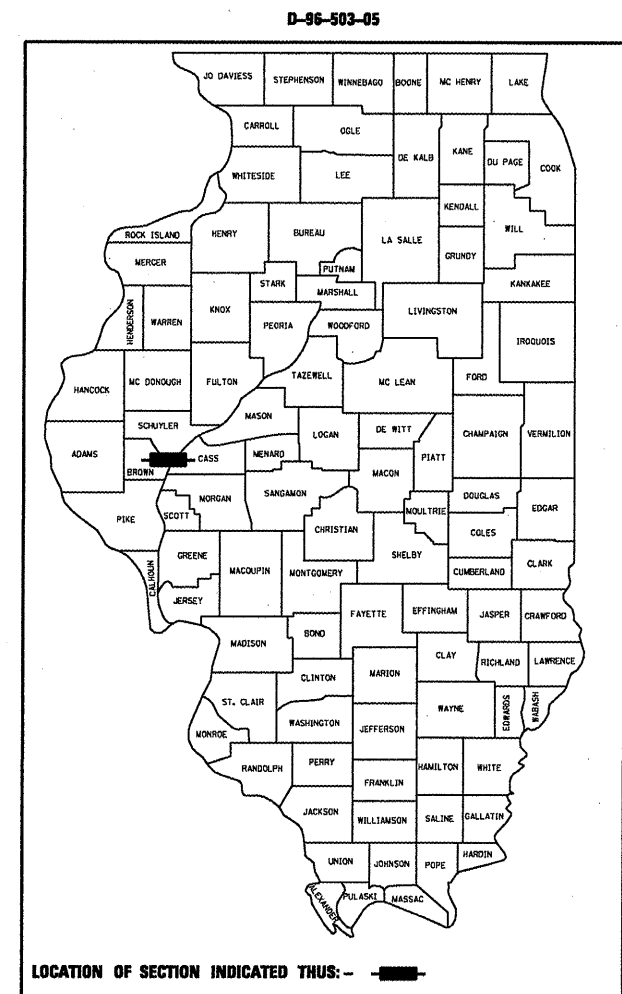
STATE OF ILLINOIS DEPARTMENT OF TRANSPORTATION DIVISION OF HIGHWAYS PROPOSED HIGHWAY PLANS

LAGRANGE WETLAND BANK D6 WETLAND MITIGATION 3

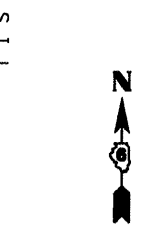
BROWN COUNTY C-96-036-08

INDEX OF SHEETS

SHEET NO.	DESCRIPTION
1	COVER SHEET
2	GENERAL NOTES & COMMITMENTS
3 - 4	SUMMARY OF QUANTITIES
5 - 7	SCHEDULE OF QUANTITIES
8 - 9	SITE MAP - GENERAL PLAN VIEW (ALIGNMENTS & SHEET LAYOUT INFO.)
10 - 12	TYPICAL CROSS SECTIONS AND ENTRANCE DETAILS
13 - 17	PLAN & PROFILE SHEETS - PR ACCESS ROADS (ALIGNMENTS A001 & A001b)
18 - 31	PLAN & PROFILE SHEETS - PR ACCESS ROAD (ALIGNMENT A001a)
32 - 33	PLAN SHEETS - PR FILLING /DEACTIVATING DRAINAGE DITCHES (ALIGNMENT C001, WEST SIDE OF FIELD # 14)
34 - 35	PLAN SHEETS - PR RE-ESTABLISHMENT OF AMELIA BARKER LAKE (ALIGNMENT J001, BETWEEN FIELD # 11 AND FIELD # 14)
36 - 37	PLAN SHEETS - PR FILLING /DEACTIVATING DRAINAGE DITCHES (ALIGNMENT J001, BETWEEN FIELD # 7 /# 8 AND FIELD # 12 /# 9)
38 - 39	PLAN SHEETS - PR FILLING /DEACTIVATING DRAINAGE DITCHES (ALIGNMENT K001, BETWEEN FIELD # 7 AND FIELD # 8)
40 - 43	PLAN SHEETS - PR FILLING /DEACTIVATING DRAINAGE DITCHES (ALIGNMENT H001, BETWEEN FIELD # 1 AND FIELD # 9)
44 - 47	PLAN & PROFILE SHEETS - PR ACCESS ROAD (ALIGNMENT B001)
48	PLAN SHEETS - PR ESTABLISHMENT OF SMALL WETLAND POND (ALIGNMENT I001, BETWEEN FIELD # 12 AND FIELD # 13)
49 - 50	PLAN SHEETS - PR PARKING AREA & ACCESS CONTROL (ALIGNMENT Z001) (ALIGNMENT Z001, WEST SIDE OF FIELD # 15)
51	GENERAL PLAN VIEW - PR FIELD TILE DEACTIVATION
52 - 56	EROSION CONTROL PLAN
57 - 59	MISCELLANEOUS CONSTRUCTION DETAILS
60 - 69	CROSS SECTIONS - ALIGNMENT A001, PR ACCESS ROAD
70 - 72	CROSS SECTIONS - ALIGNMENT A001b, PR ACCESS ROAD
73 - 110	CROSS SECTIONS - ALIGNMENT A001a, PR ACCESS ROAD
111 - 119	CROSS SECTIONS - ALIGNMENT C001, WEST SIDE OF FIELD # 14
120 - 128	CROSS SECTIONS - ALIGNMENT J001, BETWEEN FIELD # 11 AND FIELD # 14
128 - 136	CROSS SECTIONS - ALIGNMENT J001, BETWEEN FIELD # 7 /# 8 AND FIELD # 12 /# 9
137 - 141	CROSS SECTIONS - ALIGNMENT K001, BETWEEN FIELD # 7 AND FIELD # 8
142 - 149	CROSS SECTIONS - ALIGNMENT H001, BETWEEN FIELD # 1 AND FIELD # 9
150 - 162	CROSS SECTIONS - ALIGNMENT B001, PR ACCESS ROAD
163 - 165	CROSS SECTIONS - ALIGNMENT D001, SOUTH SIDE FIELD # 13
166 - 171	CROSS SECTIONS - ALIGNMENT I001, BETWEEN FIELD # 12 AND FIELD # 13
172 - 174	CROSS SECTIONS - ALIGNMENT Z001, WEST SIDE OF FIELD # 15, PARKING AREA




LA GRANGE WETLAND BANK
PR IMPROVEMENTS CONSIST OF:
EARTH EXCAVATION & EMBANKMENT TO
RE-ESTABLISH WETLAND PONDS, DEACTIVATE
DRAINAGE DITCHES, AND BUILD PR.
ACCESS ROADS.
(SEE DETAILED SITE MAP ON SHEET NO. 8-9)



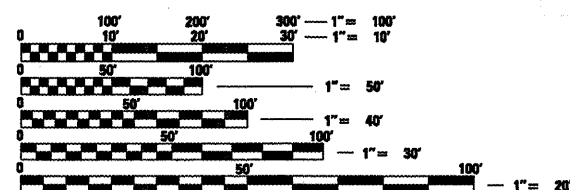
DESIGNATED HAUL ROADS

- ① FAS 582 (CH 12) FROM IL 99 TO FAS 584 (2 BROWN COUNTY)
- ② FAS 582 FROM FAS 584 (CH 12) TO JOB SITE (COOPERSTOWN TOWNSHIP)

LOCATION MAP



TOTAL LENGTH OF IMPROVEMENT AREA = 28,267.27 FEET = 5.354 MILES



LIST OF STANDARDS

000001-05
280001-04
542401
701901
BLR 21-7

FULL SIZE PLANS HAVE BEEN PREPARED USING STANDARD ENGINEERING SCALES. REDUCED SIZED PLANS WILL NOT CONFORM TO STANDARD SCALES. IN MAKING MEASUREMENTS ON REDUCED PLANS, THE ABOVE SCALES MAY BE USED.

J.U.L.I.E.
JOINT UTILITY LOCATION INFORMATION FOR EXCAVATION
1-800-892-0123

CONTRACT NO. 72968

STATE OF ILLINOIS
DEPARTMENT OF TRANSPORTATION
DIVISION OF HIGHWAYS

SUBMITTED *March 20 2008*

Christine M. Reed
DISTRICT ENGINEER

May 9, 2008
Eric E. Harnik
ENGINEER OF DESIGN AND ENVIRONMENT

May 9, 2008
Christine M. Reed
DIRECTOR, DIVISION OF HIGHWAYS

**PRINTED BY THE AUTHORITY
OF THE STATE OF ILLINOIS**

PROJECT ENGINEER: JOHN C. NEGANGARD (217) 782-6990
SQUAD LEADER: BRAD A. HEINSNESS (217) 785-5338