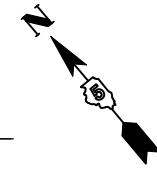


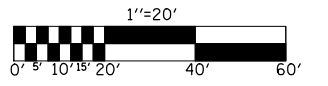

F.A.I. RTE.	SECTION	COUNTY	TOTAL SHEETS	SHEET NO.
74	(20-1)RS-2	DEWITT	97	78

DETAIL FOR IMPACT ATTENUATOR LAYOUT

SHEET 3 OF 3



PLAN	SURVEYED	BY	DATE
NO. _____	PLOTTED _____		
	NOTED _____		
	FILED _____		
	DATE _____		



PROFILE	SURVEYED	BY	DATE
NO. _____	PLOTTED _____		
	NOTED _____		
	FILED _____		
	DATE _____		

PLOT DATE = 3/28/2008
 FILE NAME = c:\projeas\682295 (v8)\70475detail.dgn
 PLOT SCALE = 42.3625' / IN.
 USER NAME = collierbw

