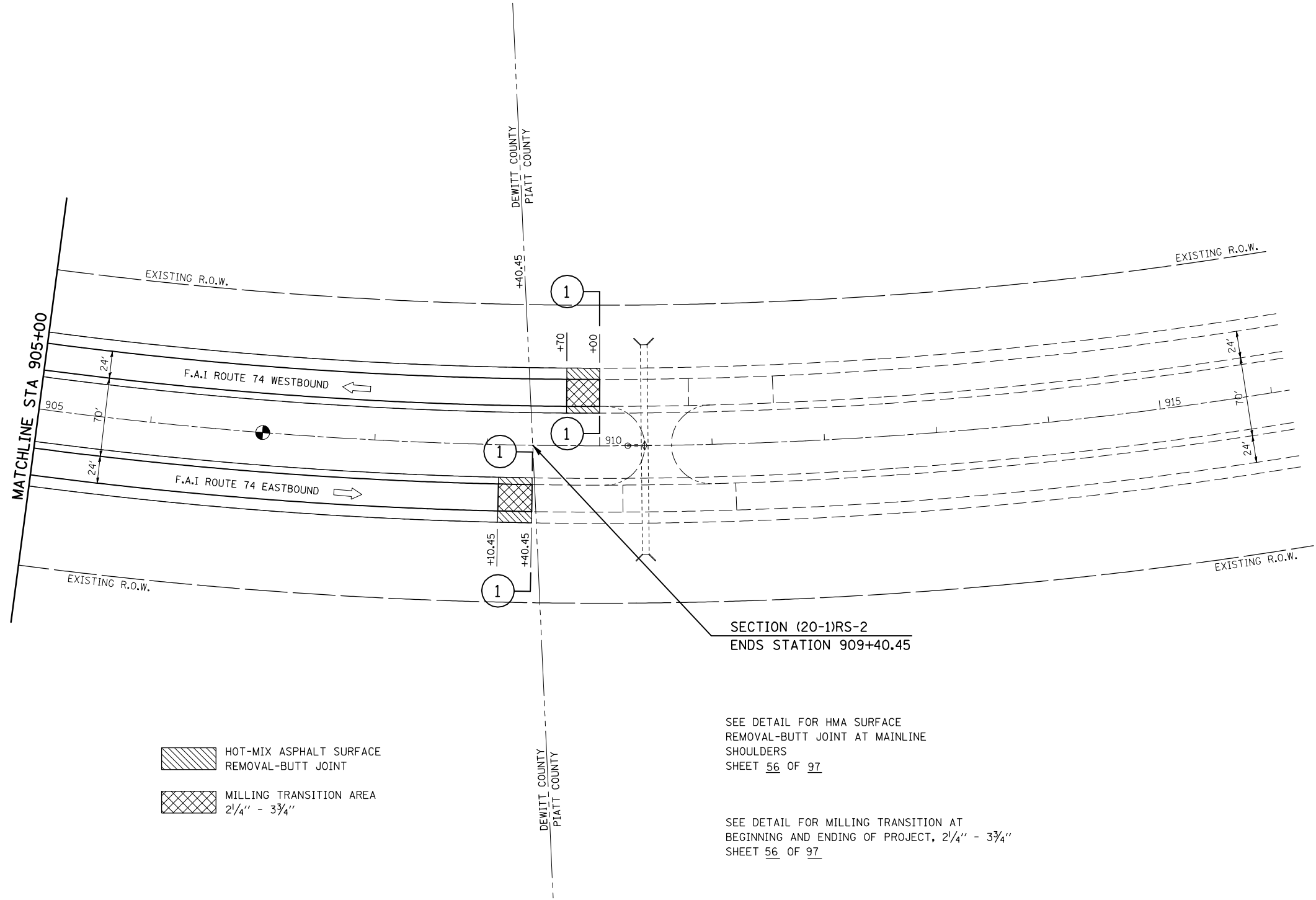



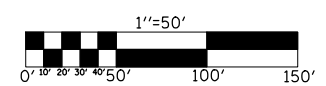
F.A.I. RTE.	SECTION	COUNTY	TOTAL SHEETS	SHEET NO.
74	(20-1)RS-2	DEWITT	97	48
STA. 905+00		TO STA. 909+40.45		
FED. ROAD DIST. NO.	ILLINOIS	FED. AID PROJECT		



- HOT-MIX ASPHALT SURFACE
REMOVAL-BUTT JOINT
- MILLING TRANSITION AREA
2 1/4" - 3 3/4"

SEE DETAIL FOR HMA SURFACE
REMOVAL-BUTT JOINT AT MAINLINE
SHOULDERS
SHEET 56 OF 97

SEE DETAIL FOR MILLING TRANSITION AT
BEGINNING AND ENDING OF PROJECT, 2 1/4" - 3 3/4"
SHEET 56 OF 97



REVISIONS	
NAME	DATE

ILLINOIS DEPARTMENT OF TRANSPORTATION
PLAN VIEW
F.A.I. ROUTE 74
SECTION (20-1)RS-2
DEWITT COUNTY
SCALE: VERT. 1"=50'
HORIZ. 1"=50'
DATE: 06/24/05
DRAWN BY: JRP
CHECKED BY:

PLOT DATE = 3/28/2008
 FILE NAME = c:\projects\4582285 (v8)\reference70475.dgn
 PLOT SCALE = 1/8"=100' / IN.
 USER NAME = collierb