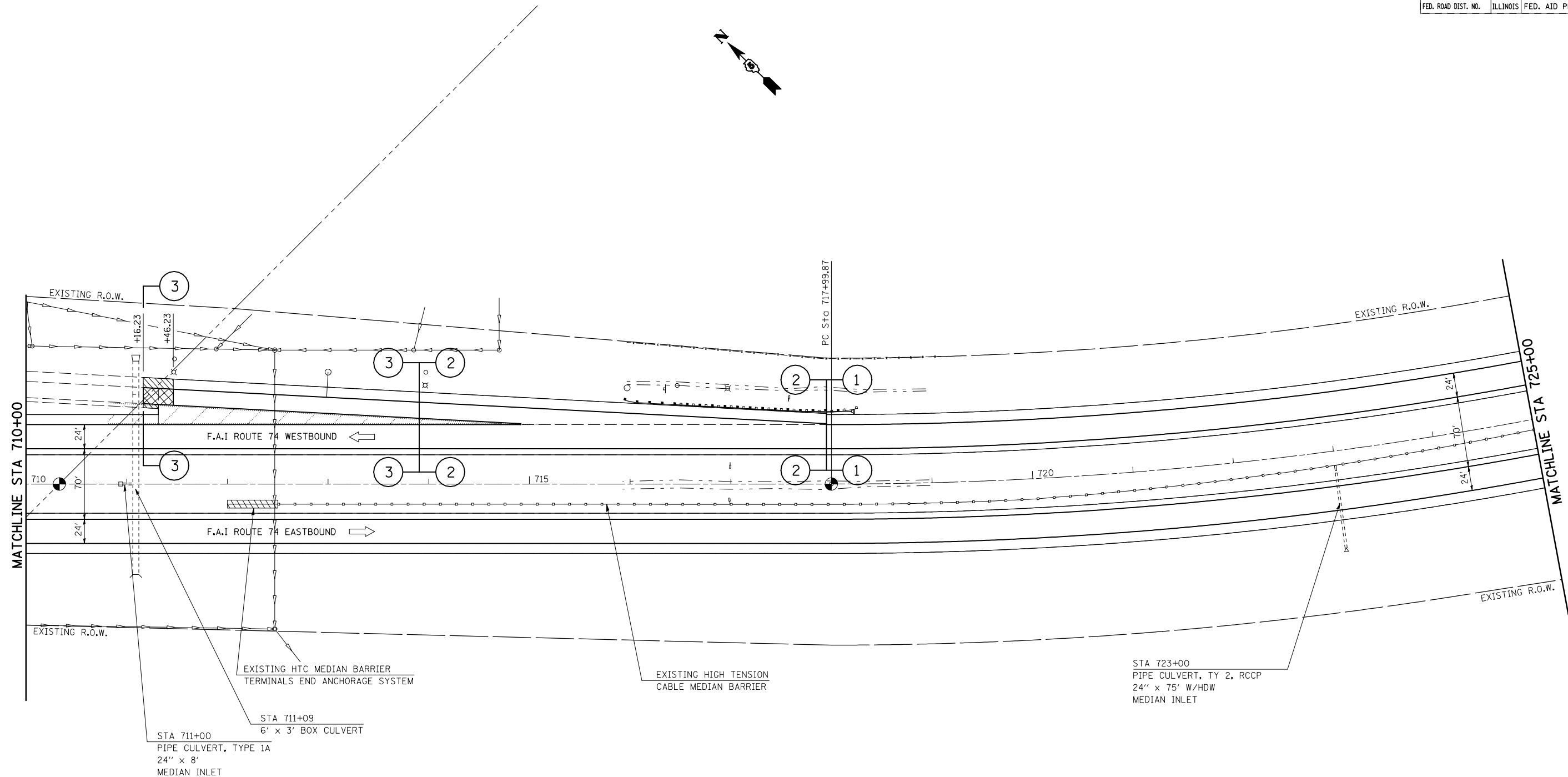




F.A.I. RTE.	SECTION	COUNTY	TOTAL SHEETS	SHEET NO.
74	(20-1)RS-2	DEWITT	97	35
STA. 710+00		TO STA. 725+00		
FED. ROAD DIST. NO.	ILLINOIS	FED. AID PROJECT		

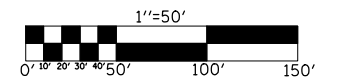


-  HOT-MIX ASPHALT SURFACE REMOVAL-BUTT JOINT
-  MILLING TRANSITION AREA 2 1/4" - 3 3/4"

SEE DETAIL FOR MILLING TRANSITION AT REST AREA RAMPS, 2 1/4" - 3 3/4" SHEET 57 OF 97

SEE DETAIL FOR GUARDRAIL LOCATIONS SHEET 64 OF 97

SEE DETAIL FOR HMA SURFACE REMOVAL-BUTT JOINT AT REST AREA RAMPS SHEET 57 OF 97



REVISIONS	
NAME	DATE

ILLINOIS DEPARTMENT OF TRANSPORTATION
PLAN VIEW
 F.A.I. ROUTE 74
 SECTION (20-1)RS-2
 DEWITT COUNTY
 SCALE: VERT. 1"=50'
 HORIZ. 1"=50'
 DATE: 06/24/05
 DRAWN BY: JRP
 CHECKED BY:

PLOT DATE = 3/28/2008
 FILE NAME = c:\projects\4592285 (v8)\reference\70475.dgn
 PLOT SCALE = 1/8"=1' / IN.
 USER NAME = collierb