
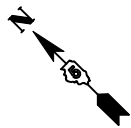


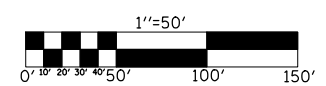
F.A.I. RTE.	SECTION	COUNTY	TOTAL SHEETS	SHEET NO.
74	(20-1)RS-2	DEWITT	97	29
STA. 598+00		TO STA. 635+00		
FED. ROAD DIST. NO.	ILLINOIS	FED. AID PROJECT		



SEE DETAIL FOR HMA SURFACE  
REMOVAL-BUTT JOINT AT MAINLINE  
SHOULDERS  
SHEET 56 OF 97

SEE DETAIL FOR MILLING TRANSITION AT  
BEGINNING AND ENDING OF PROJECT, 2 1/4" - 3 3/4"  
SHEET 56 OF 97

- HOT-MIX ASPHALT SURFACE  
REMOVAL-BUTT JOINT
- MILLING TRANSITION AREA  
3 3/4" - 2 1/4"



REVISIONS	
NAME	DATE

ILLINOIS DEPARTMENT OF TRANSPORTATION  
**PLAN VIEW**  
F.A.I. ROUTE 74  
SECTION (20-1)RS-2  
DEWITT COUNTY  
SCALE: VERT. 1"=50'  
HORIZ. 1"=50'  
DATE: 06/24/05  
DRAWN BY: JRP  
CHECKED BY:

PLOT DATE = 3/28/2008  
FILE NAME = c:\projects\4592295 (v8)\reference\70475.dgn  
PLOT SCALE = 1/8"=50' / IN.  
USER NAME = collierb