





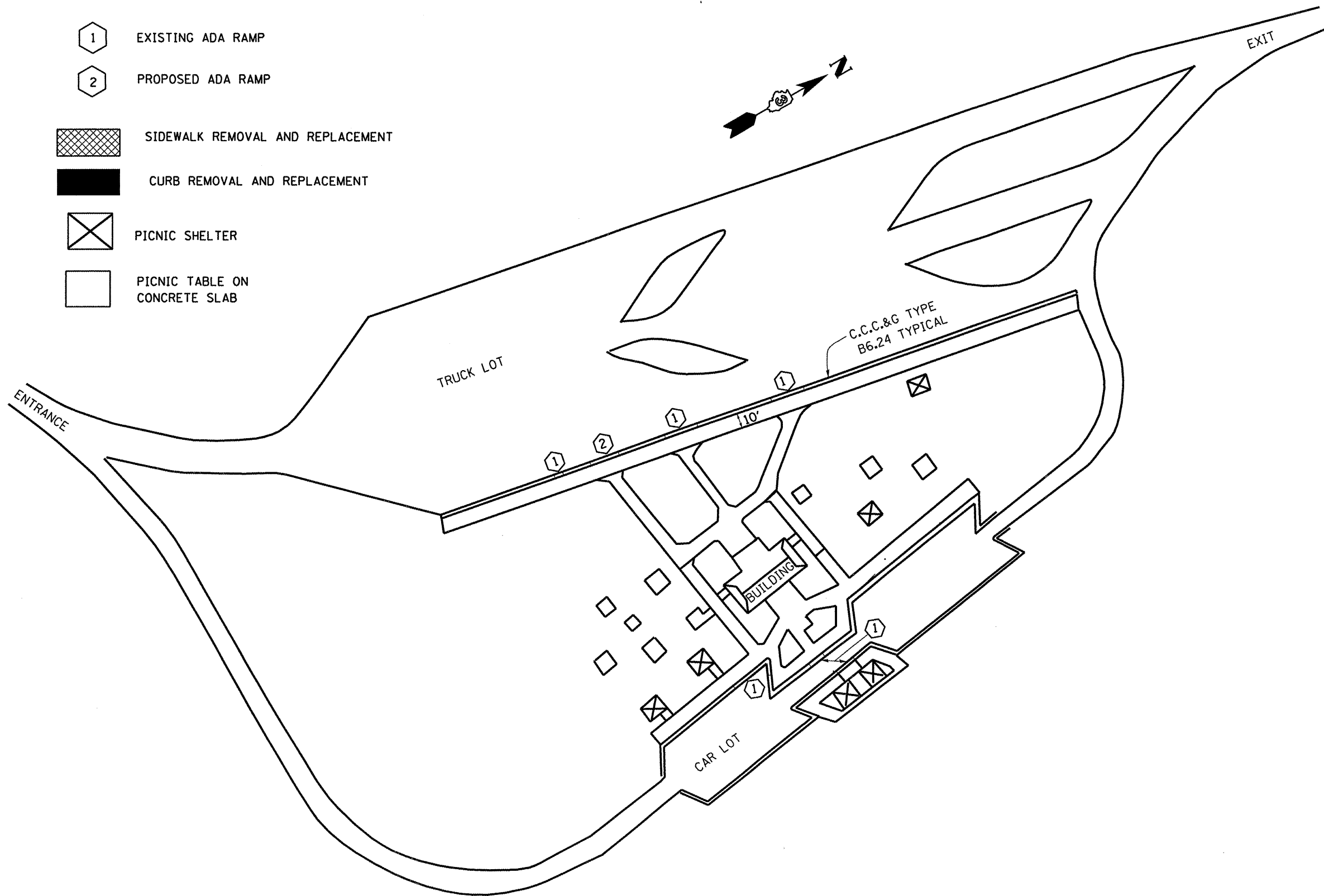


LENGEND

-  EXISTING ADA RAMP
-  PROPOSED ADA RAMP
-  SIDEWALK REMOVAL AND REPLACEMENT
-  CURB REMOVAL AND REPLACEMENT
-  PICNIC SHELTER
-  PICNIC TABLE ON CONCRETE SLAB



FILE NAME =	USER NAME = woodshankr\	DESIGNED - RLW	REVISED - ---
c:\projects\restarea\limestone\66811\66811.dgn		DRAWN - RLW	REVISED - ---
PLOT SCALE = 103.4029' / IN.		CHECKED - ---	REVISED - ---
PLOT DATE = Mar 14, 2008 - 03:41:14 PM		DATE - ---	REVISED - ---

**STATE OF ILLINOIS
DEPARTMENT OF TRANSPORTATION**

GENERAL SITE PLAN

SCALE: _____ SHEET NO. 1 OF 1 SHEETS STA. _____ TO STA. _____

F.A.I. RTE.	SECTION	COUNTY	TOTAL SHEETS	SHEET NO.
55	(S3-6)RA-3	LIVINGSTON	6	4
CONTRACT NO. 66811				
FED. ROAD DIST. NO. _____ ILLINOIS FED. AID PROJECT				