

F.A.P. RTE.	SECTION	COUNTY	TOTAL SHEETS	SHEET NO.
311	(2,3)I-1	LAS & KEN	41	1
FED. ROAD DIST. NO.	ILLINOIS	CONTRACT NO. 66770		

INDEX OF SHEETS

- 1 COVER SHEET
- 2 GENERAL NOTES
- 3 SUMMARY OF QUANTITIES
- 4 TYPICAL SECTIONS
- 5 - 7 SCHEDULE OF QUANTITIES
- 8 - 9 DETAILS
- 10 - 41 CROSS SECTIONS

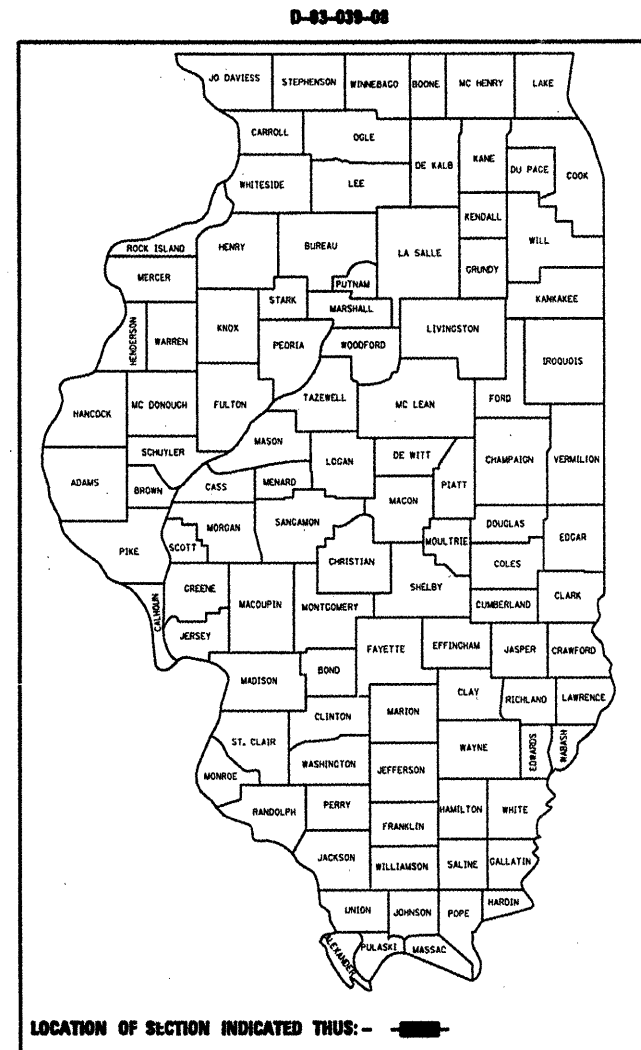
STANDARDS

- 000001-05 STANDARD SYMBOLS, ABBREVIATIONS AND PATTERNS
- 001006 DECIMAL OF AN INCH AND OF A FOOT
- 642001 SHOULDER RUMBLE STRIPS
- 701001-01 OFF-ROAD OPERATIONS 2L, 2W, MORE THAN 4.5 m (15') AWAY
- 701006-02 OFF-ROAD OPERATIONS 2L, 2W, 4.5 m (15') TO 600 mm (24") FROM PAVEMENT EDGE
- 701011-01 OFF-ROAD MOVING OPERATIONS 2L, 2W, DAY ONLY
- 701301-02 LANE CLOSURE, 2L, 2W, SHORT TIME OPERATIONS
- 701306-01 LANE CLOSURE, 2L, 2W, SLOW MOVING OPERATIONS DAY ONLY, FOR SPEEDS \geq 45 MPH
- 701311-02 LANE CLOSURE, 2L, 2W, MOVING OPERATIONS - DAY ONLY
- 701326-02 LANE CLOSURE, 2L, 2W, PAVEMENT WIDENING, FOR SPEEDS \geq 45 MPH
- 701901 TRAFFIC CONTROL DEVICES

STATE OF ILLINOIS
DEPARTMENT OF TRANSPORTATION
DIVISION OF HIGHWAYS
PROPOSED
HIGHWAY PLANS

FAP ROUTE 311 (IL 71)
SECTION (2,3)I-1
PROJECT ACHSIP-0311(036)
LASALLE & KENDALL COUNTY

C - 93 - 065 - 08
CONSTRUCTING HMA SHOULDERS



FUNCTION CLASSIFICATION
RURAL AND URBAN PRINCIPLE ARTERIAL
LASALLE COUNTY
2009 ADT = 6200
P.V. = 81.7% S.U. = 8.2% M.U. = 10.1%

KENDALL COUNTY
2009 ADT = 8300
P.V. = 84.1% S.U. = 7.1% M.U. = 8.8%

STATE OF ILLINOIS
DEPARTMENT OF TRANSPORTATION
DIVISION OF HIGHWAYS

SUBMITTED 20


George R. Brown
DEPUTY DIRECTOR OF HIGHWAYS, REGION ENGINEER

May 9, 2008
Eric E. Horn
ENGINEER OF DESIGN AND ENVIRONMENT

May 9, 2008
Christine M. Reed
DIRECTOR OF HIGHWAYS, CHIEF ENGINEER

PRINTED BY THE AUTHORITY
OF THE STATE OF ILLINOIS

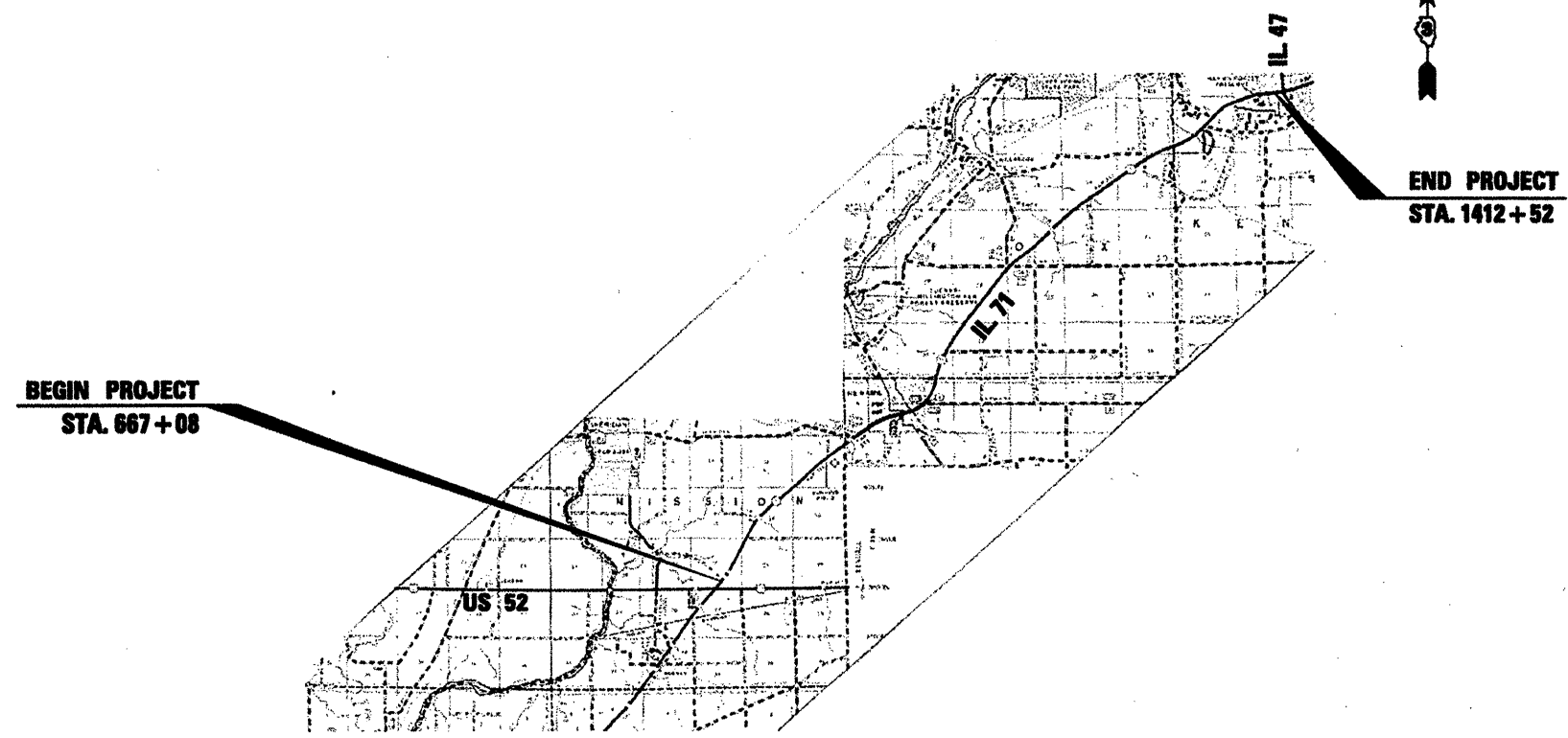
MICROFILMED _____
REEL NUMBER _____
AWARDED _____
RESIDENT ENGINEER _____
AS BUILT CHANGES WERE MADE
ON THE FOLLOWING SHEETS _____



FULL SIZE PLANS HAVE BEEN PREPARED USING STANDARD ENGINEERING SCALES. REDUCED SIZED PLANS WILL NOT CONFORM TO STANDARD SCALES. IN MAKING MEASUREMENTS ON REDUCED PLANS, THE ABOVE SCALES MAY BE USED.

J.U.L.I.E.
JOINT UTILITY LOCATION INFORMATION FOR EXCAVATION
1-800-882-0123
OR 811

PROJECT ENGINEER: DAVE BROVIAK
UNIT CHIEF: GREGG PRAIRIE / MARK JONES
DISTRICT 3 NO. (815) 434-6131
CONTRACT NO. 66770



GROSS LENGTH = 74,544 FT. = 14.12 MI.
NET LENGTH = 75,544 FT. = 14.12 MI.

PLOT DATE = Mar 21, 2008 - 09:54:22 AM
FILE NAME = c:\projects\ed03908\cover-sh1.dgn
PLOT SCALE = 100.0000' / IN.
USER NAME = corcoranlm

GENERAL NOTES

(Revised October 5, 2006)

THE THICKNESS OF HMA SHOWN ON THE PLANS IS THE NOMINAL THICKNESS. DEVIATIONS FROM THE NOMINAL THICKNESS WILL BE PERMITTED WHEN SUCH DEVIATIONS OCCUR DUE TO IRREGULARITIES IN THE EXISTING SURFACE OR BASE ON WHICH THE HMA IS PLACED.

THE ENGINEER WILL BE THE SOLE JUDGE CONCERNING CURING TIME FOR THE VARIOUS HMA LIFTS.

SEEDING SHALL NOT BE PERMITTED AT ANY TIME WHEN THE GROUND IS FROZEN, WET, OR IN AN UNTILLABLE CONDITION. LOCATIONS TO BE SEEDED WILL BE DETERMINED BY THE ENGINEER.

THE FINISHED EARTHWORK SHALL HAVE A VEGETATION SUSTAINING SOIL COVERING THE TOP FOUR INCHES IN AREAS TO BE SEEDED OR SODDED. THE VEGETATION SUSTAINING SOIL REQUIRED WILL NOT BE PAID FOR SEPARATELY BUT SHALL BE INCLUDED IN THE COST OF FURNISHED EXCAVATION

ABANDONED UNDERGROUND UTILITIES THAT CONFLICT WITH CONSTRUCTION SHALL BE DISPOSED OF OUTSIDE THE LIMITS OF THE RIGHT OF WAY ACCORDING TO ARTICLE 202.03 OF THE STANDARD SPECIFICATIONS AND AS DIRECTED BY THE ENGINEER. THIS WORK WILL NOT BE PAID FOR SEPARATELY, BUT SHALL BE INCLUDED IN THE COST OF EARTH EXCAVATION.

ANY REFERENCE TO A STANDARD IN THESE PLANS SHALL BE INTERPRETED TO MEAN THE EDITION AS INDICATED BY THE SUBNUMBER SHOWN IN THE LIST OF STANDARDS OR THE COPY INCLUDED IN THESE PLANS.

WHEN THE SUPERELEVATION RATE OF THE PAVEMENT IS BETWEEN 0% AND 4%, THE SHOULDER SHALL BE SLOPED AT 4%. WHEN THE SUPERELEVATION RATE OF THE PAVEMENT EXCEEDS 4%, THE SHOULDER SHALL BE SLOPED SO THAT THE ALGEBRAIC DIFFERENCE BETWEEN PAVEMENT AND SHOULDER WILL NOT BE GREATER THAN 8%.

THE FOLLOWING RATES OF APPLICATION HAVE BEEN USED IN CALCULATING PLAN QUANTITIES:

GRANULAR MATERIALS	2.05	TONS / CU YD
BITUMINOUS MAT PRIME COAT	0.08	GAL / SQ YD OR
	0.375	GAL / SQ YD
AGGREGATE PRIME COAT	0.002	TONS / SQ YD
HMA RESURFACING	112	LBS / SQ YD / IN
SHORT TERM PAVEMENT MARKING	10	FT /100 FT OF APPLICATION
MIX FOR CRACKS, JTS & FLGWYS	0.0003	TONS / SQ YD
LEVEL BINDER (HAND METHOD)	0.0005	TONS / SQ YD
SUPPLEMENTAL WATERING	3	GAL / SQ YD / APPLICATION
CALCIUM CHLORIDE	2	LB / SQ YD / APPLICATION
TEMPORARY DITCH CHECKS	5	TONS AGGREGATE

STATE OF ILLINOIS
DEPARTMENT OF TRANSPORTATION
DISTRICT THREE

PREPARED BY: 
DISTRICT STUDIES & PLANS ENGINEER

DATE: 3-19-08

EXAMINED BY: 
DISTRICT CONSTRUCTION ENGINEER


DISTRICT MATERIALS ENGINEER


DISTRICT OPERATIONS ENGINEER

FILE NAME =	USER NAME = corcoranlm	DESIGNED -	REVISED -	STATE OF ILLINOIS DEPARTMENT OF TRANSPORTATION	GENERAL NOTES	F.A.P. RTE.	SECTION	COUNTY	TOTAL SHEETS	SHEET NO.	
ct\projects\ed03908\cover.sht.dgn		DRAWN -	REVISED -			311	(2,3)-1	LAS & KEN	41	2	
	PLOT SCALE = 100.0000' / IN.	CHECKED -	REVISED -			CONTRACT NO. 66770					
	PLOT DATE = Mar 19, 2008 - 01:05:11 PM	DATE -	REVISED -			SCALE:	SHEET NO. OF SHEETS	STA.	TO STA.	FED. ROAD DIST. NO.	ILLINOIS FED. AID PROJECT

90% FED. 10% ST.
SFTY-2A

SUMMARY OF QUANTITIES					
Code No.	Item	Unit	Total	LASALLE	KENDALL
20200500	EARTH EXCAVATION (WIDENING)	CU YD	7981	2542	5439
25000210	SEEDING, CLASS 2A	ACRE	10.4	2.7	7.7
25000400	NITROGEN FERTILIZER NUTRIENT	POUND	936	243	693
25000500	PHOSPHORUS FERTILIZER NUTRIENT	POUND	936	243	693
25000600	POTASSIUM FERTILIZER NUTRIENT	POUND	936	243	693
25100115	MULCH, METHOD 2	ACRE	10.4	2.7	7.7
40600100	BITUMINOUS MATERIALS (PRIME COAT)	GALLON	694	694	0
40600300	AGGREGATE (PRIME COAT)	TON	18	18	0
40603340	HOT-MIX ASPHALT SURFACE COURSE, MIX "D", N70	TON	728	728	0
44000155	HOT-MIX ASPHALT SURFACE REMOVAL, 1 1/2"	SQ YD	8668	8668	0
48203021	HOT-MIX ASPHALT SHOULDERS, 6"	SQ YD	73875	21770	52105
64200105	SHOULDER RUMBLE STRIP	FOOT	143288	39277	104011
67000400	ENGINEER'S FIELD OFFICE, TYPE A	CAL MO	3	1	2
67100100	MOBILIZATION	L SUM	1	0.5	0.5
70100460	TRAFFIC CONTROL AND PROTECTION, STANDARD 701306	L SUM	1	1	0
70100500	TRAFFIC CONTROL AND PROTECTION, STANDARD 701326	L SUM	1	0.5	0.5
70103815	TRAFFIC CONTROL SURVEILLANCE	CAL DA	15	5	10
78001100	PAINT PAVEMENT MARKING - LETTERS AND SYMBOLS	SQ FT	156	0	156
78001110	PAINT PAVEMENT MARKING - LINE 4"	FOOT	186990	50722	136268
78001130	PAINT PAVEMENT MARKING - LINE 6"	FOOT	23535	9938	13597
78001140	PAINT PAVEMENT MARKING - LINE 8"	FOOT	1300	0	1300
# 20076600	TRAINEES	HOWE	1,000	1,000	

• SPECIALTY ITEMS
#Y080

LaSalle County Shoulder									
Station to Station	Rt/Lt	Length	HMA Shld	HMA Surf	HMA Surf	Bit Matis	Agg	Shld Rumble	
			6"	Rem 1-1/2"	1-1/2"	Pr Ct	Prime	Strip	Strip
			SO YD	SO YD	TON	GAL	TON	FOOT	
667+08 to 668+58	L+	150	83						
668+58 to 669+50	R+/L+	92	51						184
669+50 to 671+50	R+/L+	200	222						400
671+50 to 677+87	R+/L+	637	708	283	24	23	0.6		1274
677+87 to 678+65	R+	78	43	35	3	3	0.1		78
678+65 to 680+60	R+/L+	195	217	87	7	7	0.2		390
680+60 to 680+85	R+/L+	25							
680+85 to 683+30	R+/L+	245	272	109	9	9	0.2		490
683+30 to 683+59	R+/L+	29							
683+59 to 728+29	R+/L+	4470	4967	1987	167	159	4.0		8940
728+29 to 728+98	L+	69	38	31	3	2	0.1		69
728+98 to 747+21	R+/L+	1823	2026	810	68	65	1.6		3646
747+21 to 748+05	R+	84	47	37	3	3	0.1		84
748+05 to 753+76	R+/L+	571	634	254	21	20	0.5		1142
753+76 to 754+02	R+/L+	26							
754+02 to 849+12	R+/L+	9510	10567	4227	355	338	8.5		19020
849+12 to 849+86	R+	74	41	33	3	3	0.1		74
849+86 to 867+29	R+/L+	1743	1937	775	65	62	2.0		3486
TOTAL			21770	8668	728	694	18		39277

Kendall County Shoulder						
Station to Station	Rt/Lt	Length	HMA Shld	Shld Rumble		
			6"	Strip	Strip	Strip
			SO YD	FOOT		
867+29 to 867+88	R+/L+	59	59			
867+88 to 869+25	L+	137	69			
869+25 to 873+41	R+/L+	416	416			832
873+41 to 875+12	R+/L+	171				
875+12 to 878+25	R+/L+	313	313			626
878+25 to 880+60	R+	235	118			235
880+60 to 909+26	R+/L+	2866	2866			5732
909+26 to 909+80	R+	54	27			54
909+80 to 910+13	R+/L+	33				66
910+13 to 910+49	L+	36	18			36
910+49 to 925+12	R+/L+	1463	1463			2926
925+12 to 925+52	L+	40	20			40
925+52 to 929+71	R+/L+	419				
929+71 to 929+83	R+	12	6			12
929+83 to 949+45	R+/L+	1962	1962			3924
949+45 to 949+93	R+	48	24			48
949+93 to 950+56	R+/L+	63				
950+56 to 951+37	L+	81	41			81
951+37 to 980+35	R+/L+	2898	2898			5796
980+35 to 981+42	R+	107	54			107
981+42 to 1009+00	R+/L+	2758	2758			5516
1009+00 to 1010+20	L+	120	60			120
1010+20 to 1104+94	R+/L+	9474	9474			18948
1104+94 to 1105+10	L+	16	8			16
1105+10 to 1106+66	R+/L+	156				
1106+66 to 1106+82	L+	16	8			16
1106+82 to 1137+38	R+/L+	3056	3056			6112
1137+38 to 1140+28	L+	290	145			290
1140+28 to 1204+82	R+/L+	6454	6454			12908
1204+82 to 1205+82	L+	100	50			100
1205+82 to 1267+54	R+/L+	6172	6172			12344
1267+54 to 1268+47	R+	93	47			93
1268+47 to 1268+94	R+/L+	47	47			94
1268+94 to 1270+92	L+	198	99			198
1270+92 to 1279+25	R+/L+	833	833			1666
1279+25 to 1280+66	R+	141	71			141
1280+66 to 1329+44	R+/L+	4878	4878			9756
1329+44 to 1330+15	R+	71	36			71
1330+15 to 1332+15	R+/L+	200				
1332+15 to 1332+74	R+	59	30			59
1332+74 to 1335+06	R+/L+	232	232			464
1335+06 to 1337+29	L+	223	112			223
1337+29 to 1346+94	R+/L+	965	965			1930
1346+94 to 1351+08	R+	414	207			414
1351+08 to 1372+29	R+/L+	2121	2121			4242
1372+29 to 1374+11	L+	182	91			182
1374+11 to 1408+35	R+/L+	3424	3424			6848
1408+35 to 1409+24	R+	89	45			89
1409+24 to 1412+52	R+/L+	328	328			656
TOTAL			52105			104011

LA SALLE COUNTY SEEDING						
Station to Station	Length	SEEDING	NITROGEN	PHOSPHORUS	POTASSIUM	MULCH
		CLASS 2A	FERTILIZER	FERTILIZER	FERTILIZER	METHOD 2
		ACRE	LBS	LBS	LBS	ACRE
668+58 to 700+00	3142	0.4	36	36	36	0.4
700+00 to 750+00	5000	0.7	63	63	63	0.7
750+00 to 800+00	5000	0.7	63	63	63	0.7
800+00 to 850+00	5000	0.7	63	63	63	0.7
850+00 to 867+29	1729	0.2	18	18	18	0.2
TOTAL	19871	2.7	243	243	243	2.7

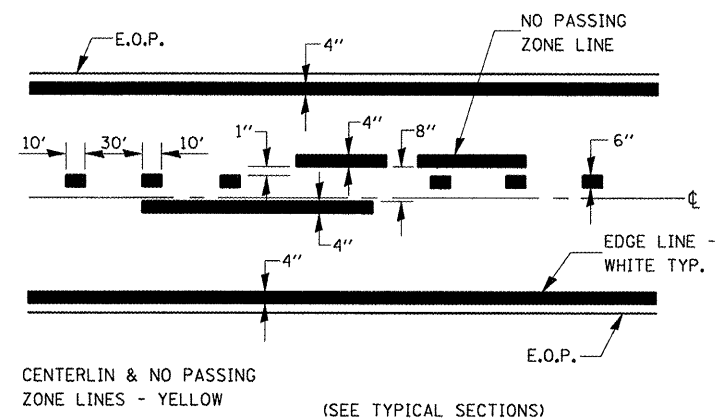
KENDALL COUNTY SEEDING						
Station to Station	Length	SEEDING	NITROGEN	PHOSPHORUS	POTASSIUM	MULCH
		CLASS 2A	FERTILIZER	FERTILIZER	FERTILIZER	METHOD 2
		ACRE	LBS	LBS	LBS	ACRE
867+29 to 900+00	3271	0.5	45	45	45	0.5
900+00 to 950+00	5000	0.7	63	63	63	0.7
950+00 to 1000+00	5000	0.7	63	63	63	0.7
1000+00 to 1050+00	5000	0.7	63	63	63	0.7
1050+00 to 1100+00	5000	0.7	63	63	63	0.7
1100+00 to 1150+00	5000	0.7	63	63	63	0.7
1150+00 to 1200+00	5000	0.7	63	63	63	0.7
1200+00 to 1250+00	5000	0.7	63	63	63	0.7
1250+00 to 1300+00	5000	0.7	63	63	63	0.7
1300+00 to 1350+00	5000	0.7	63	63	63	0.7
1350+00 to 1400+00	5000	0.7	63	63	63	0.7
1400+00 to 1412+52	1252	0.2	18	18	18	0.2
TOTAL	54523	7.7	693	693	693	7.7

LASALLE COUNTY EARTHWORK						
STA	TO	STA	EARTH EX (WIDENING)	EARTH EX ADJ FOR SHRINKAGE	EMBANK	EARTHWORK BAL WASTE (+) OR SHORTAGE (-)
			CU YD	CU YD	CU YD	CU YD
668+58	TO	675+00	79	59	9	50
675+00	TO	680+00	65	49	8	41
680+00	TO	685+00	68	51	7	44
685+00	TO	690+00	58	44	8	36
690+00	TO	695+00	58	44	6	38
695+00	TO	700+00	54	41	7	34
700+00	TO	705+00	60	45	7	38
705+00	TO	710+00	69	52	3	49
710+00	TO	715+00	63	47	6	41
715+00	TO	720+00	70	53	5	48
720+00	TO	725+00	70	53	4	49
725+00	TO	730+00	57	43	8	35
730+00	TO	735+00	52	39	9	30
735+00	TO	740+00	51	38	10	28
740+00	TO	745+00	60	45	9	36
745+00	TO	750+00	67	50	5	45
750+00	TO	755+00	69	52	7	45
755+00	TO	760+00	73	55	9	46
760+00	TO	765+00	73	55	6	49
765+00	TO	770+00	67	50	3	47
770+00	TO	775+00	67	50	4	46
775+00	TO	780+00	63	47	4	43
780+00	TO	785+00	55	41	8	33
785+00	TO	790+00	51	38	11	27
790+00	TO	795+00	57	43	9	34
795+00	TO	800+00	68	51	5	46
800+00	TO	805+00	69	52	3	49
805+00	TO	810+00	70	53	1	52
810+00	TO	815+00	75	56	1	55
815+00	TO	820+00	71	53	2	51
820+00	TO	825+00	62	47	5	42
825+00	TO	830+00	61	46	8	38
830+00	TO	835+00	66	50	7	43
835+00	TO	840+00	66	50	5	45
840+00	TO	845+00	63	47	5	42
845+00	TO	850+00	72	54	5	49
850+00	TO	855+00	72	54	5	49
855+00	TO	860+00	67	50	3	47
860+00	TO	865+00	63	47	5	42
865+00	TO	867+29	21	16	7	9
TOTAL			2542	1910	239	1671

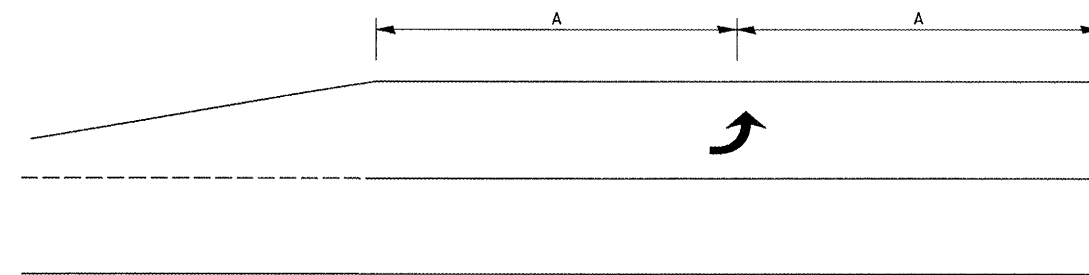
25% SHRINKAGE FACTOR USED.

KENDALL COUNTY EARTHWORK						
STA	TO	STA	EARTH EX (WIDENING)	EARTH EX ADJ FOR SHRINKAGE	EMBANK	EARTHWORK BAL WASTE (+) OR SHORTAGE (-)
			CU YD	CU YD	CU YD	CU YD
867+29	TO	870+00	26	20	8	12
870+00	TO	875+00	61	46	12	34
875+00	TO	880+00	68	51	0	51
880+00	TO	885+00	59	44	1	43
885+00	TO	890+00	55	41	12	29
890+00	TO	895+00	46	35	17	18
895+00	TO	900+00	45	34	16	18
900+00	TO	905+00	48	36	18	18
905+00	TO	910+00	60	45	10	35
910+00	TO	915+00	65	49	8	41
915+00	TO	920+00	54	41	25	16
920+00	TO	925+00	55	41	30	11
925+00	TO	930+00	65	49	11	38
930+00	TO	935+00	63	47	6	41
935+00	TO	940+00	62	47	6	41
940+00	TO	945+00	50	38	18	20
945+00	TO	950+00	42	32	25	7
950+00	TO	955+00	46	35	34	1
955+00	TO	960+00	47	35	31	4
960+00	TO	965+00	45	34	22	12
965+00	TO	970+00	42	32	30	2
970+00	TO	975+00	41	31	32	-1
975+00	TO	980+00	45	34	22	12
980+00	TO	985+00	45	34	21	13
985+00	TO	990+00	40	30	30	0
990+00	TO	995+00	39	29	32	-3
995+00	TO	1000+00	40	30	32	-2
1000+00	TO	1005+00	46	35	23	12
1005+00	TO	1010+00	42	32	25	7
1010+00	TO	1015+00	45	34	23	11
1015+00	TO	1020+00	54	41	14	27
1020+00	TO	1025+00	50	38	19	19
1025+00	TO	1030+00	51	38	20	18
1030+00	TO	1035+00	53	40	20	20
1035+00	TO	1040+00	51	38	21	17
1040+00	TO	1045+00	51	38	15	23
1045+00	TO	1050+00	54	41	13	28
1050+00	TO	1055+00	51	38	15	23
1055+00	TO	1060+00	50	38	14	24
1060+00	TO	1065+00	48	36	14	22
1065+00	TO	1070+00	44	33	16	17
1070+00	TO	1075+00	46	35	17	18
1075+00	TO	1080+00	49	37	16	21
1080+00	TO	1085+00	51	38	18	20
1085+00	TO	1090+00	50	38	19	19
1090+00	TO	1095+00	51	38	16	22
1095+00	TO	1100+00	54	41	13	28
1100+00	TO	1105+00	50	38	16	22
1105+00	TO	1110+00	22	17	11	6
1110+00	TO	1115+00	23	17	13	4
1115+00	TO	1120+00	49	37	22	15
1120+00	TO	1125+00	53	40	17	23
1125+00	TO	1130+00	55	41	16	25
1130+00	TO	1135+00	56	42	17	25
1135+00	TO	1140+00	53	40	22	18
1140+00	TO	1145+00	53	40	23	17
1145+00	TO	1150+00	46	35	23	12
1150+00	TO	1155+00	47	35	24	11
1155+00	TO	1160+00	58	44	13	31
1160+00	TO	1165+00	56	42	16	26
1165+00	TO	1170+00	52	39	19	20
1170+00	TO	1175+00	50	38	17	21
1175+00	TO	1180+00	50	38	14	24
1180+00	TO	1185+00	55	41	18	23
1185+00	TO	1190+00	48	36	30	6
1190+00	TO	1195+00	42	32	27	5
1195+00	TO	1200+00	50	38	14	24

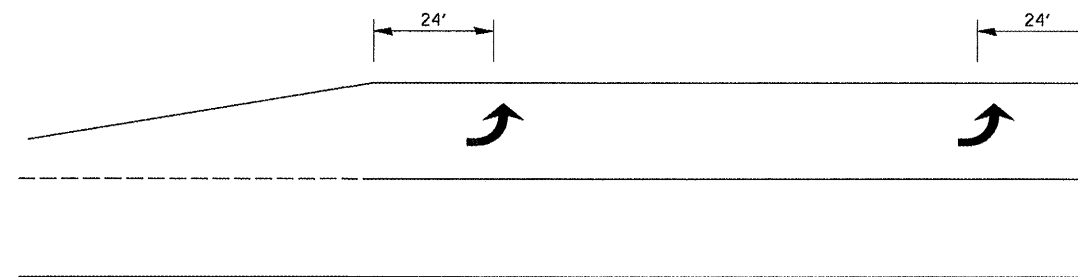
KENDALL COUNTY EARTHWORK (CONT.)						
STA	TO	STA	EARTH EX (WIDENING)	EARTH EX ADJ FOR SHRINKAGE	EMBANK	EARTHWORK BAL WASTE (+) OR SHORTAGE (-)
			CU YD	CU YD	CU YD	CU YD
1200+00	TO	1205+00	61	46	5	41
1205+00	TO	1210+00	64	48	7	41
1210+00	TO	1215+00	54	41	18	23
1215+00	TO	1220+00	42	32	27	5
1220+00	TO	1225+00	40	30	35	-5
1225+00	TO	1230+00	46	35	35	0
1230+00	TO	1235+00	48	36	20	16
1235+00	TO	1240+00	43	32	21	11
1240+00	TO	1245+00	43	32	27	5
1245+00	TO	1250+00	42	32	26	6
1250+00	TO	1255+00	37	28	35	-7
1255+00	TO	1260+00	39	29	36	-7
1260+00	TO	1265+00	44	33	20	13
1265+00	TO	1270+00	46	35	14	21
1270+00	TO	1275+00	44	33	28	5
1275+00	TO	1280+00	36	27	44	-17
1280+00	TO	1285+00	44	33	34	-1
1285+00	TO	1290+00	53	40	17	23
1290+00	TO	1295+00	47	35	24	11
1295+00	TO	1300+00	52	39	16	23
1300+00	TO	1305+00	56	42	11	31
1305+00	TO	1310+00	47	35	24	11
1310+00	TO	1315+00	52	39	23	16
1315+00	TO	1320+00	47	35	31	4
1320+00	TO	1325+00	40	30	30	0
1325+00	TO	1330+00	22	17	8	9
1330+00	TO	1335+00	19	14	17	-3
1335+00	TO	1340+00	60	45	17	28
1340+00	TO	1345+00	58	44	19	25
1345+00	TO	1350+00	39	29	19	10
1350+00	TO	1355+00	34	26	24	2
1355+00	TO	1360+00	35	26	36	-10
1360+00	TO	1365+00	48	36	22	14
1365+00	TO	1370+00	54	41	26	15
1370+00	TO	1375+00	57	43	21	22
1375+00	TO	1380+00	72	54	11	43
1380+00	TO	1385+00	74	56	17	39
1385+00	TO	1390+00	69	52	13	39
1390+00	TO	1395+00	71	53	4	49
1395+00	TO	1400+00	71	53	5	48
1400+00	TO	1405+00	68	51	14	37
1405+00	TO	1410+00	70	53	13	40
1410+00	TO	1412+52	38	29	4	25
TOTAL			5439	4096	2130	1966



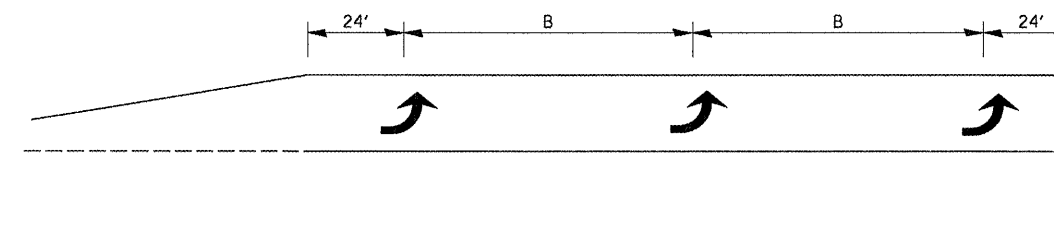
PAVEMENT MARKING



99' AND UNDER



100' TO 149'



150' AND LONGER

**TYPICAL PLACEMENT OF ARROWS
IN TURN LANES**

FILE NAME = c:\projects\ed03908\details.dgn	USER NAME = oarcaronlm	DESIGNED -	REVISED -
		DRAWN -	REVISED -
	PLOT SCALE = 100,0000' / IN.	CHECKED -	REVISED -
	PLOT DATE = Mar 21, 2008 - 11:12:32 AM	DATE -	REVISED -

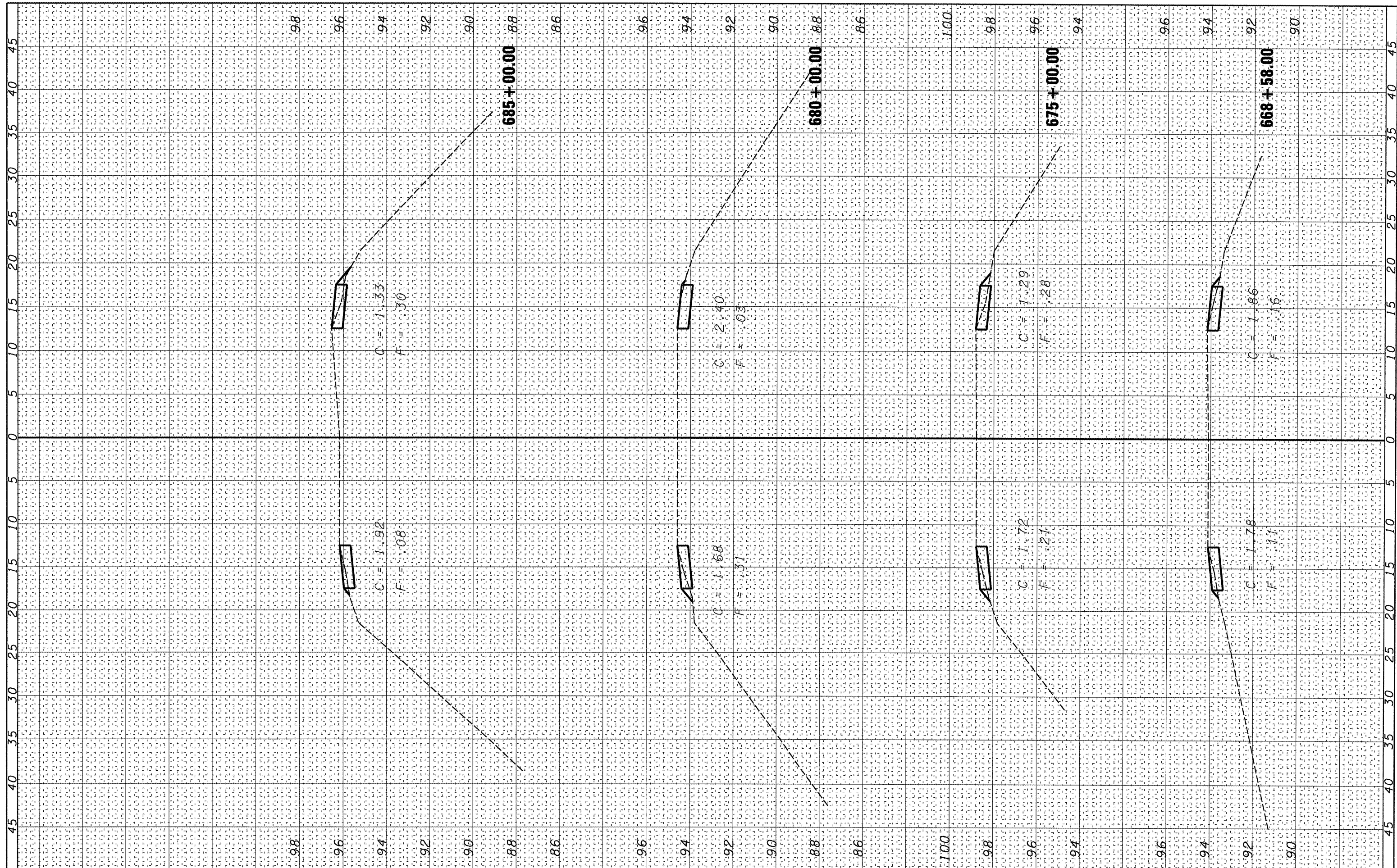
**STATE OF ILLINOIS
DEPARTMENT OF TRANSPORTATION**

DETAILS				
SCALE:	SHEET NO.	OF	SHEETS	STA. TO STA.

F.A.P. RTE.	SECTION	COUNTY	TOTAL SHEETS	SHEET NO.
311	(2,3)-1	LAS & KEN		9
CONTRACT NO. 66770				
FED. ROAD DIST. NO. ILLINOIS FED. AID PROJECT				

FINAL SURVEY	SURVEYED	DATE
NOTE BOOK	PLOTTED	
NO.	TEMPLATE	
	AREAS	
	CHECKED	

ORIGINAL SURVEY	SURVEYED	DATE
NOTE BOOK	PLOTTED	
NO.	TEMPLATE	
	AREAS	
	CHECKED	



FILE NAME = c:\projects\ed03908\sshtnew.dgn
 USER NAME = caracorenim
 PLOT SCALE = 10.0000' / IN.
 PLOT DATE = Mar 21, 2008 - 11:20:10 AM

DESIGNED -	REVISED -
DRAWN -	REVISED -
CHECKED -	REVISED -
DATE -	REVISED -

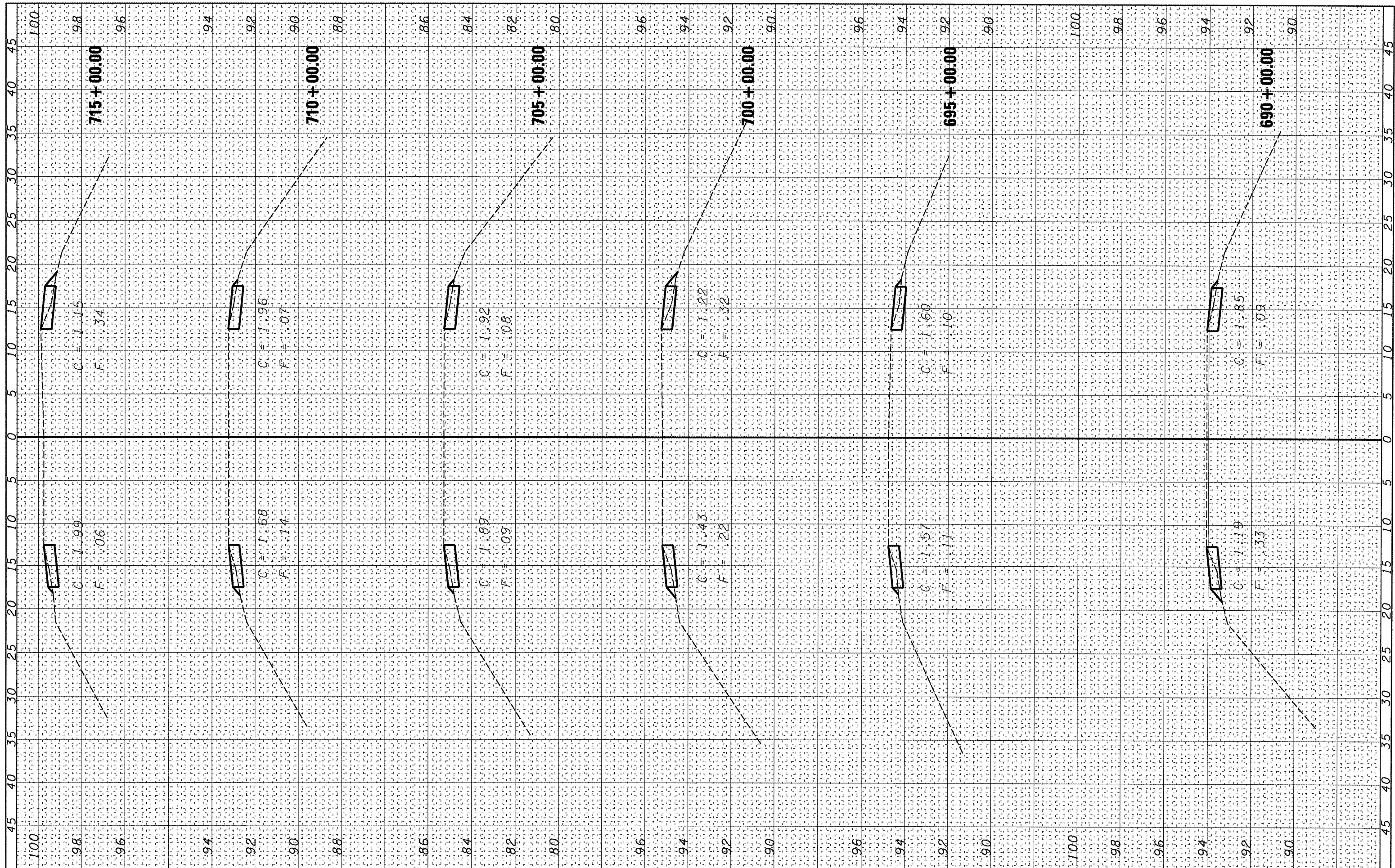
**STATE OF ILLINOIS
 DEPARTMENT OF TRANSPORTATION**

SCALE: SHEET NO. OF SHEETS STA. 670+00.00 TO STA. 685+00.00

F.A.P. RTE.	SECTION	COUNTY	TOTAL SHEETS	SHEET NO.
311	(2,3)1-1	LAS & KEN	10	10
FED. ROAD DIST. NO. ILLINOIS FED. AID PROJECT			CONTRACT NO. 66770	

FINAL SURVEYED SURVEYED BY: DATE
 SHEET PLOTTED PLOTTED
 NOTE BOOK TEMPLATE TEMPLATE
 NO. AREAS AREAS
 CHECKED CHECKED

ORIGINAL SURVEYED SURVEYED BY: DATE
 SHEET PLOTTED PLOTTED
 NOTE BOOK TEMPLATE TEMPLATE
 NO. AREAS AREAS
 CHECKED CHECKED



FILE NAME = c:\projects\ed83988\sshtnew.dgn
 USER NAME = caroranin
 PLOT SCALE = 10.0000' / IN.
 PLOT DATE = Mar 21, 2008 - 11:20:19 AM

DESIGNED -	REVISED -
DRAWN -	REVISED -
CHECKED -	REVISED -
DATE -	REVISED -

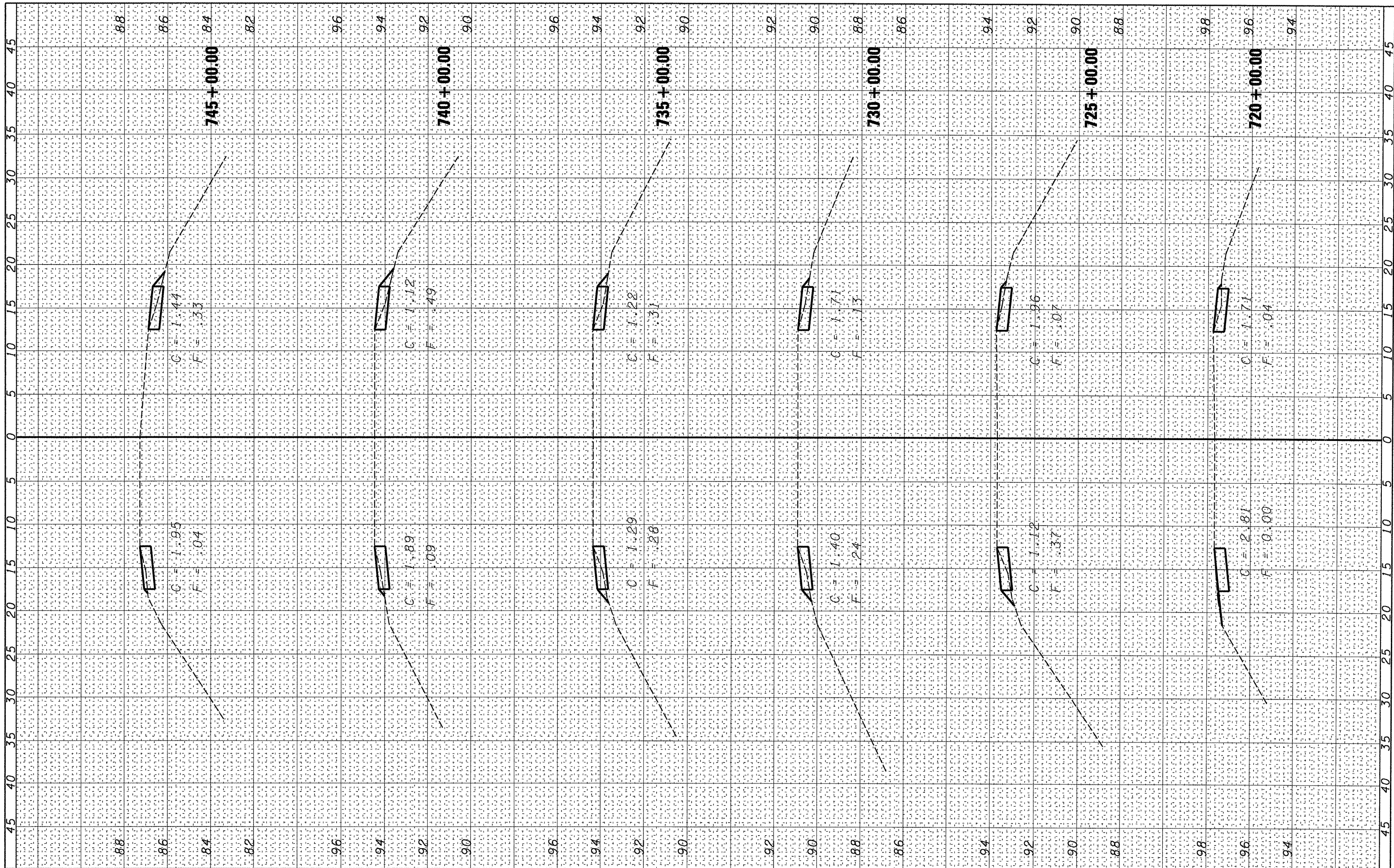
**STATE OF ILLINOIS
 DEPARTMENT OF TRANSPORTATION**

SCALE: SHEET NO. OF SHEETS STA. 690+00.00 TO STA. 715+00.00

F.A.P. RTE. 311	SECTION (2,3)-1	COUNTY LAS & KEN	TOTAL SHEETS 11	SHEET NO. 11
FED. ROAD DIST. NO. [ILLINOIS] FED. AID PROJECT			CONTRACT NO. 66770	

FINAL SURVEY	SURVEYED	BY	DATE
NOTE BOOK NO.	PLOTTED		
	TEMPLATE		
	AREAS		
	CHECKED		

ORIGINAL SURVEY	SURVEYED	BY	DATE
NOTE BOOK NO.	PLOTTED		
	TEMPLATE		
	AREAS		
	CHECKED		



FILE NAME = c:\projects\ed03908\ssshnew.dgn
 USER NAME = carcoran1m
 PLOT SCALE = 10.0000 "/>

DESIGNED -
 DRAWN -
 CHECKED -
 DATE -

REVISED -
 REVISED -
 REVISED -
 REVISED -

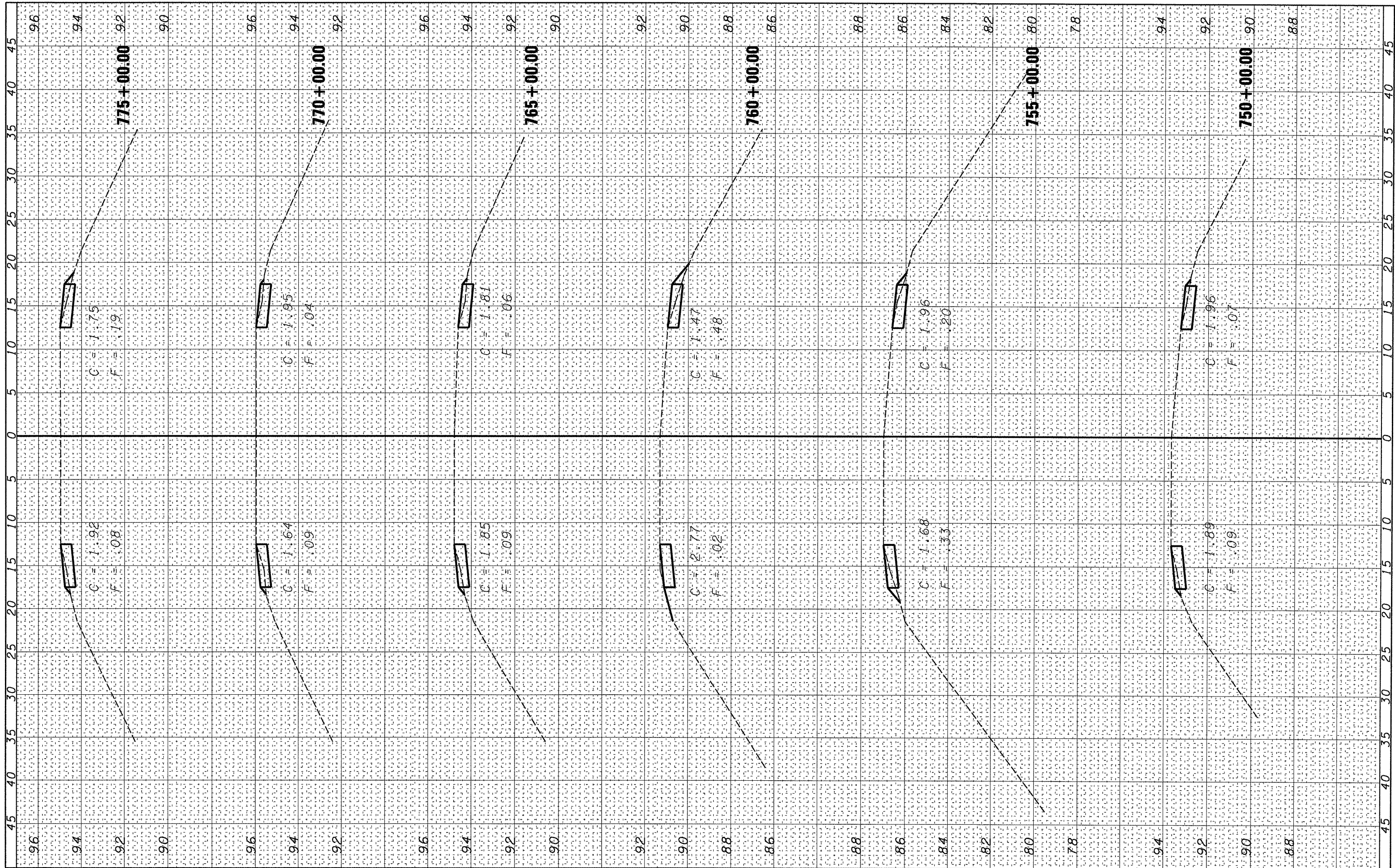
**STATE OF ILLINOIS
 DEPARTMENT OF TRANSPORTATION**

SCALE: SHEET NO. OF SHEETS STA. 720+00.00 TO STA. 745+00.00

F.A.P. RTE.	SECTION	COUNTY	TOTAL SHEETS	SHEET NO.
311	(2,3)1-1	LAS & KEN	12	12
CONTRACT NO. 66770				
FED. ROAD DIST. NO. [ILLINOIS] FED. AID PROJECT				

BY	DATE
FINAL SURVEY	SURVEYED
NOTE BOOK	PLOTTED
NO.	TEMPLATE
	AREAS
	CHECKED

BY	DATE
ORIGINAL SURVEY	SURVEYED
NOTE BOOK	PLOTTED
NO.	TEMPLATE
	AREAS
	CHECKED



FILE NAME = c:\projects\ed03988\sshtnew.dgn

USER NAME = carcoranlm	DESIGNED -	REVISED -
PLOT SCALE = 10.0000 / IN.	DRAWN -	REVISED -
PLOT DATE = Mar 21, 2008 - 11:20:43 AM	CHECKED -	REVISED -
	DATE -	REVISED -

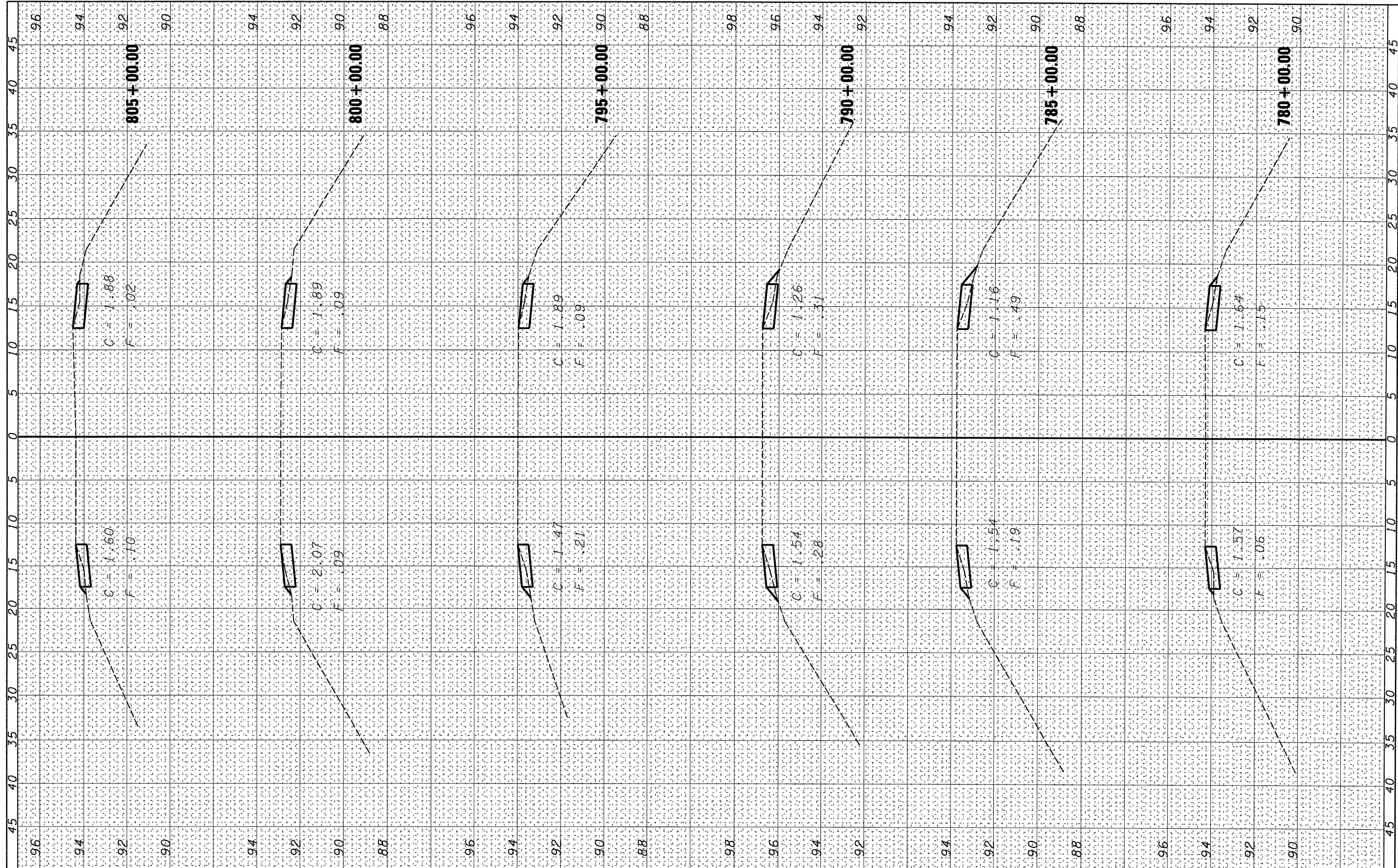
**STATE OF ILLINOIS
DEPARTMENT OF TRANSPORTATION**

SCALE: SHEET NO. OF SHEETS STA. 750+00.00 TO STA. 775+00.00

F.A.P. RTE. 311	SECTION (2,3)1-1	COUNTY LAS & KEN	TOTAL SHEETS	SHEET NO. 13
FED. ROAD DIST. NO. [ILLINOIS] FED. AID PROJECT			CONTRACT NO. 66770	

FINAL SURVEY	SURVEYED	DATE
NOTE BOOK	PLOTTED	
NO.	TEMPLATE	
	AREAS	
	CHECKED	

ORIGINAL SURVEY	SURVEYED	DATE
NOTE BOOK	PLOTTED	
NO.	TEMPLATE	
	AREAS	
	CHECKED	



FILE NAME = es:\projects\ed03908\sshtnwg.dgn
 USER NAME = corcoranlm
 PLOT SCALE = 10.0000 / IN.
 PLOT DATE = Mar 21, 2008 - 11:28:53 AM

DESIGNED -	REVISED -
DRAWN -	REVISED -
CHECKED -	REVISED -
DATE -	REVISED -

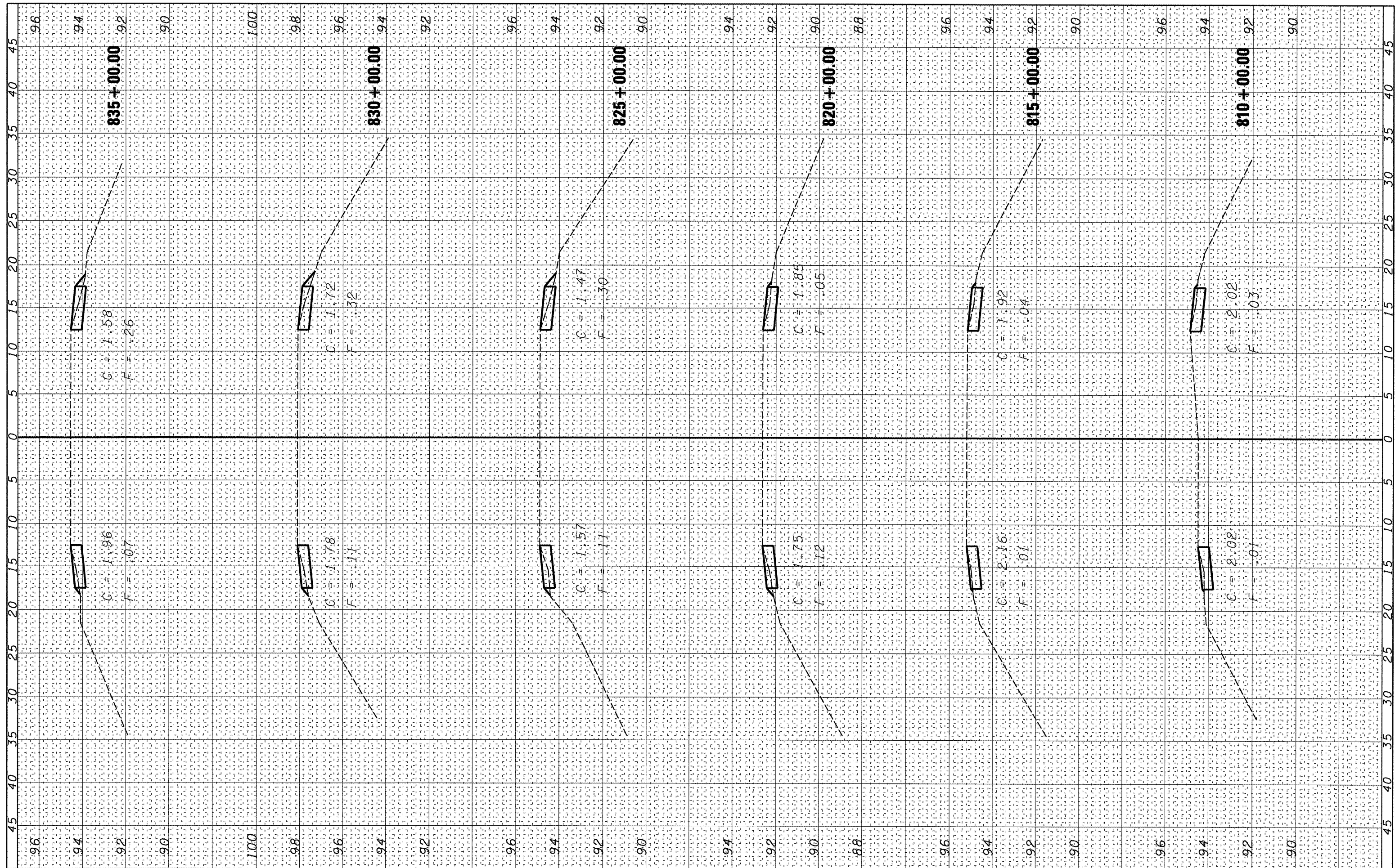
**STATE OF ILLINOIS
DEPARTMENT OF TRANSPORTATION**

SCALE: SHEET NO. OF SHEETS STA. 780+00.00 TO STA. 805+00.00

F.A.P. RTE. 311	SECTION (2,3)I-1	COUNTY LAS & KEN	TOTAL SHEETS 14
FED. ROAD DIST. NO.		ILLINOIS FED. AID PROJECT	
CONTRACT NO. 66770			

FINAL SURVEY	SURVEYED	DATE
NOTE BOOK	PLOTTED	BY
NO.	TEMPLATE	
	AREAS CHECKED	
	AREAS CHECKED	

ORIGINAL SURVEY	SURVEYED	DATE
NOTE BOOK	PLOTTED	BY
NO.	TEMPLATE	
	AREAS CHECKED	
	AREAS CHECKED	



FILE NAME = c:\projects\ad83988\ssshnew.dgn
 USER NAME = caroranlm
 PLOT SCALE = 10.0000 "/>

DESIGNED -	REVISOR -
DRAWN -	REVISIONS -
CHECKED -	DATE -
DATE -	REVISIONS -

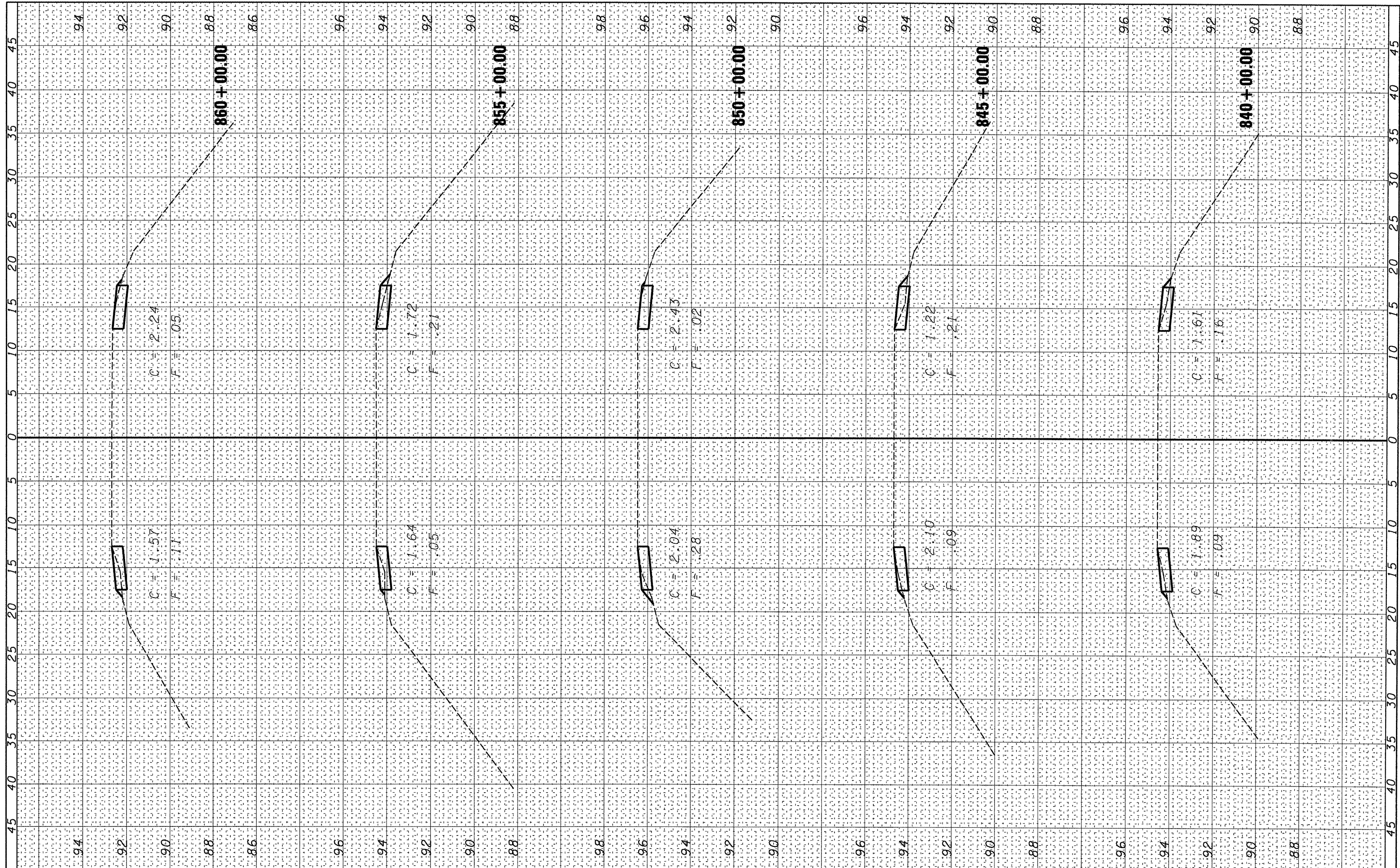
**STATE OF ILLINOIS
DEPARTMENT OF TRANSPORTATION**

SCALE: SHEET NO. OF SHEETS STA. 810+00.00 TO STA. 835+00.00

F.A.P. RTE.	SECTION	COUNTY	TOTAL SHEETS	SHEET NO.
311	(2,3)I-1	LAS & KEN	15	15
FED. ROAD DIST. NO.		ILLINOIS FED. AID PROJECT		
CONTRACT NO. 66770				

FINAL SURVEY	SURVEYED	BY	DATE
NOTE BOOK	PLOTTED		
AREAS	TEMPLATE		
CHECKED	AREAS		
	CHECKED		

ORIGINAL SURVEY	SURVEYED	BY	DATE
NOTE BOOK	PLOTTED		
AREAS	TEMPLATE		
CHECKED	AREAS		
	CHECKED		



FILE NAME = c:\projects\ed03988\ssshnew.dgn
 USER NAME = garcoranlm
 PLOT SCALE = 10.0000 / IN.
 PLOT DATE = Mar 21, 2008 - 11:21:19 AM

DESIGNED -	REVISED -
DRAWN -	REVISED -
CHECKED -	REVISED -
DATE -	REVISED -

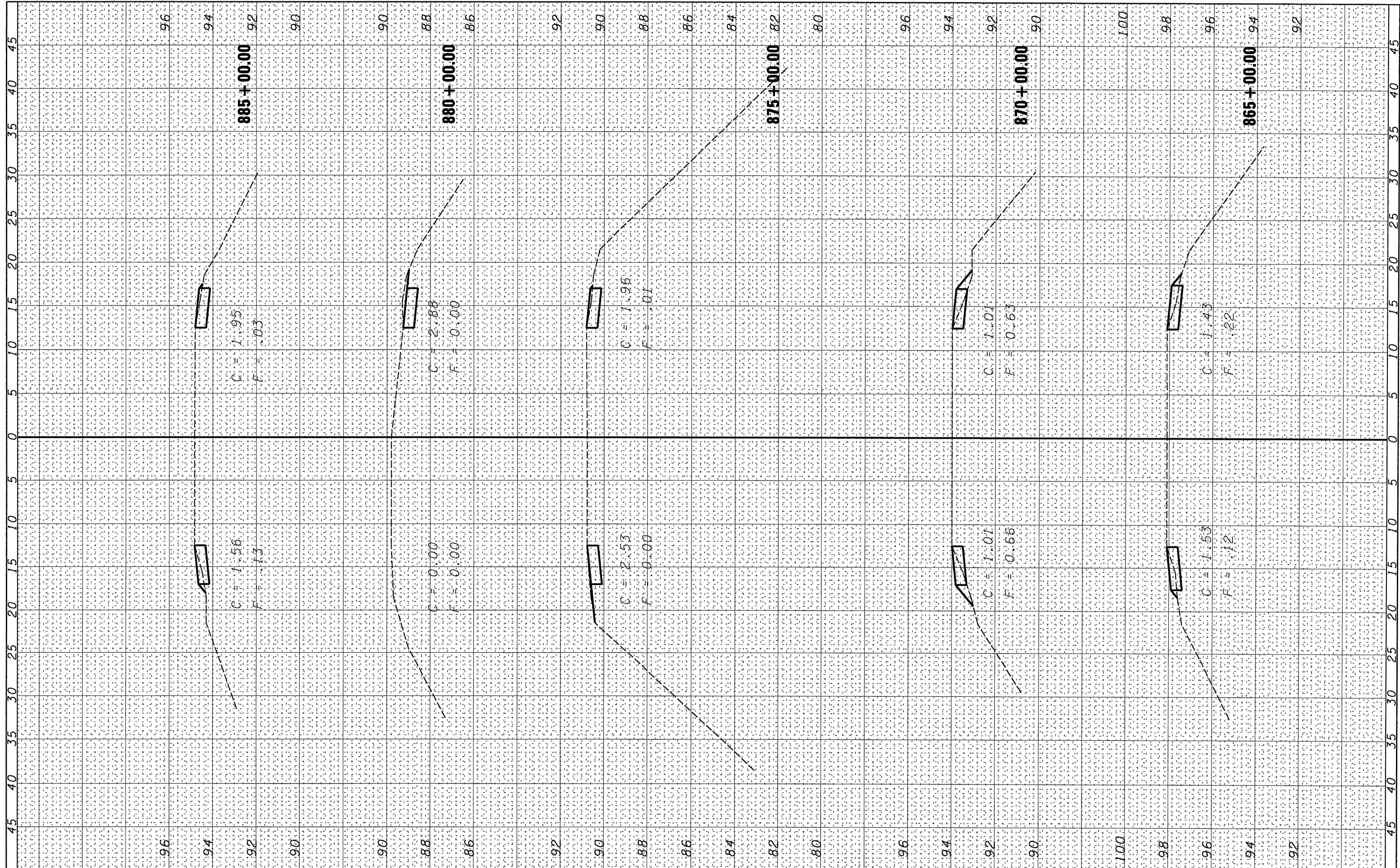
**STATE OF ILLINOIS
 DEPARTMENT OF TRANSPORTATION**

SCALE: SHEET NO. OF SHEETS STA. 840+00.00 TO STA. 860+00.00

F.A.P. RTE. 311	SECTION (2,3)1-1	COUNTY LAS & KEN	TOTAL SHEETS	SHEET NO. 16
FED. ROAD DIST. NO.		ILLINOIS FED. AID PROJECT		
CONTRACT NO. 66770				

FINAL SURVEY	SURVEYED	DATE
NOTE BOOK	PLOTTED	
NO.	TEMPLATE	
	AREAS CHECKED	

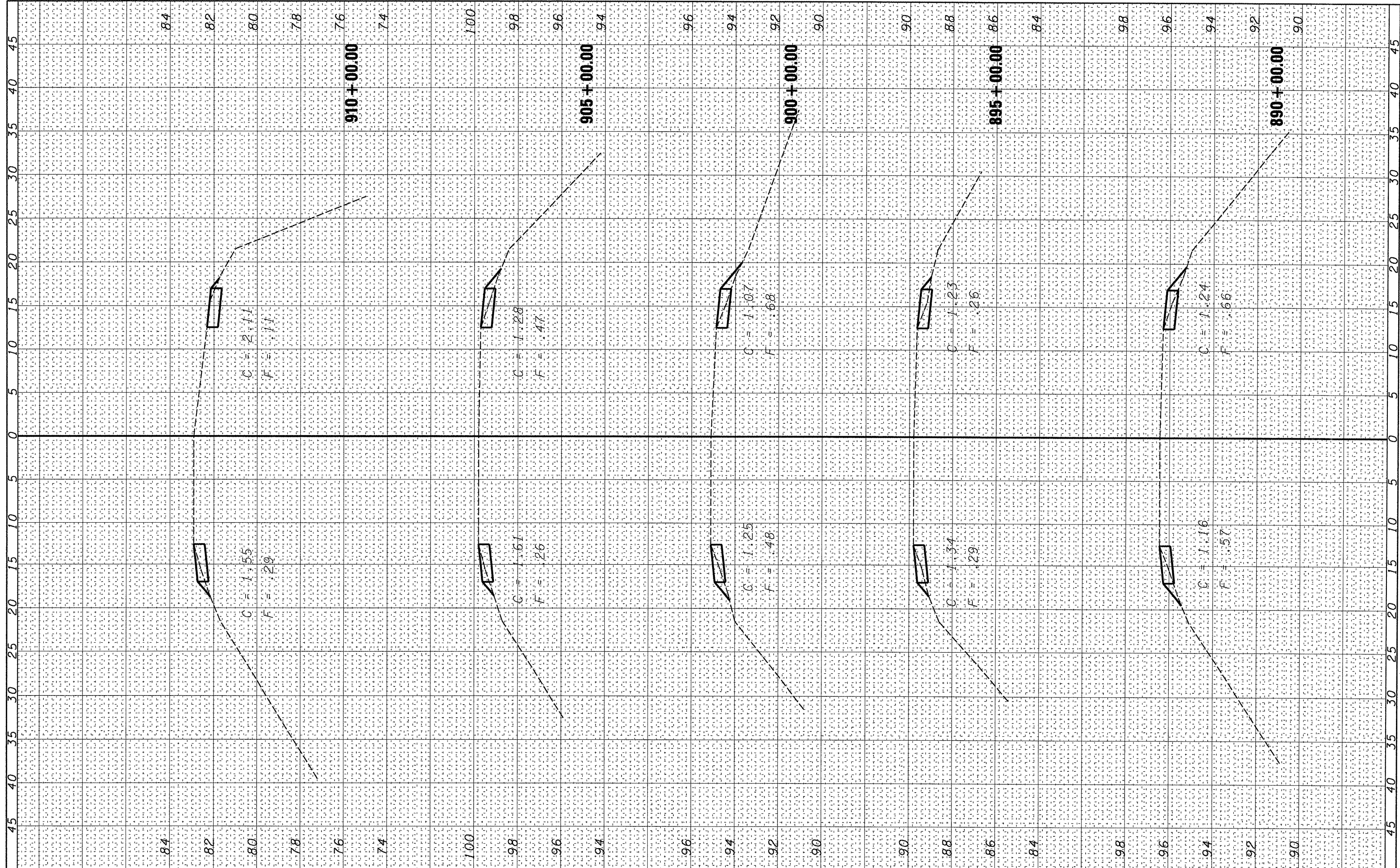
ORIGINAL SURVEY	SURVEYED	DATE
NOTE BOOK	PLOTTED	
NO.	TEMPLATE	
	AREAS CHECKED	



FILE NAME = c:\projects\ad03988\sshtnew.dgn	USER NAME = corcoranlm	DESIGNED -	REVISED -	STATE OF ILLINOIS DEPARTMENT OF TRANSPORTATION	SCALE:	SHEET NO. OF SHEETS	STA. 865+00.00 TO STA. 885+00.00	F.A.P. RTE. 311	SECTION (2,3)1-1	COUNTY LAS & KEN	TOTAL SHEETS	SHEET NO. 17
		DRAWN -	REVISED -					FED. ROAD DIST. NO.	ILLINOIS	FED. AID PROJECT		
		CHECKED -	REVISED -									
		DATE	REVISED									

FINAL SURVEY	SURVEYED	DATE
NOTE BOOK	PLOTTED	
NO.	TEMPLATE	
	AREAS	
	CHECKED	

ORIGINAL SURVEY	SURVEYED	DATE
NOTE BOOK	PLOTTED	
NO.	TEMPLATE	
	AREAS	
	CHECKED	



FILE NAME = c:\projects\ed03988\sshtnew.dgn
 USER NAME = carcarenm
 DESIGNED -
 DRAWN -
 CHECKED -
 DATE -
 PLOT SCALE = 10.0000" / IN.
 PLOT DATE = Mar 25, 2008 - 0%27:22 AM

DESIGNED -	REVISED -
DRAWN -	REVISED -
CHECKED -	REVISED -
DATE -	REVISED -

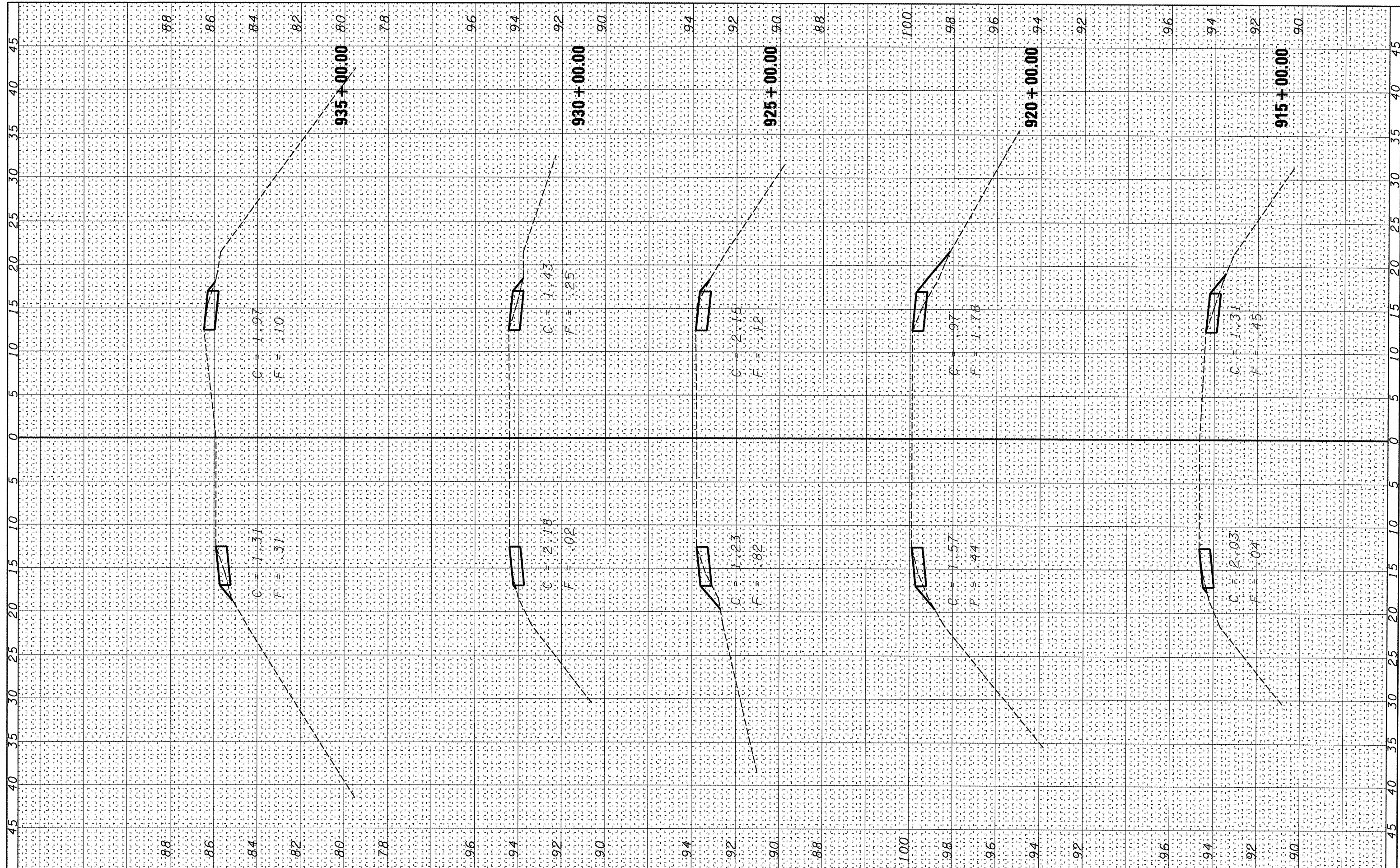
**STATE OF ILLINOIS
DEPARTMENT OF TRANSPORTATION**

SCALE: SHEET NO. OF SHEETS STA. 890+00.00 TO STA. 910+00.00

F.A.P. RTE.	SECTION	COUNTY	TOTAL SHEETS	SHEET NO.
311	(2,3)1-1	LAS & KEN	18	18
CONTRACT NO. 66770			ILLINOIS FED. AID PROJECT	

FINAL SURVEY	SURVEYED	DATE
NOTE BOOK	PLOTTED	
NO.	TEMPLATE	
	AREAS	
	CHECKED	

ORIGINAL SURVEY	SURVEYED	DATE
NOTE BOOK	PLOTTED	
NO.	TEMPLATE	
	AREAS	
	CHECKED	



FILE NAME = c:\projects\ed93908\sshtnew.dgn
 USER NAME = corcoranlm
 PLOT SCALE = 18.0000 "/>

DESIGNED -	REVISED -
DRAWN -	REVISED -
CHECKED -	REVISED -
DATE -	REVISED -

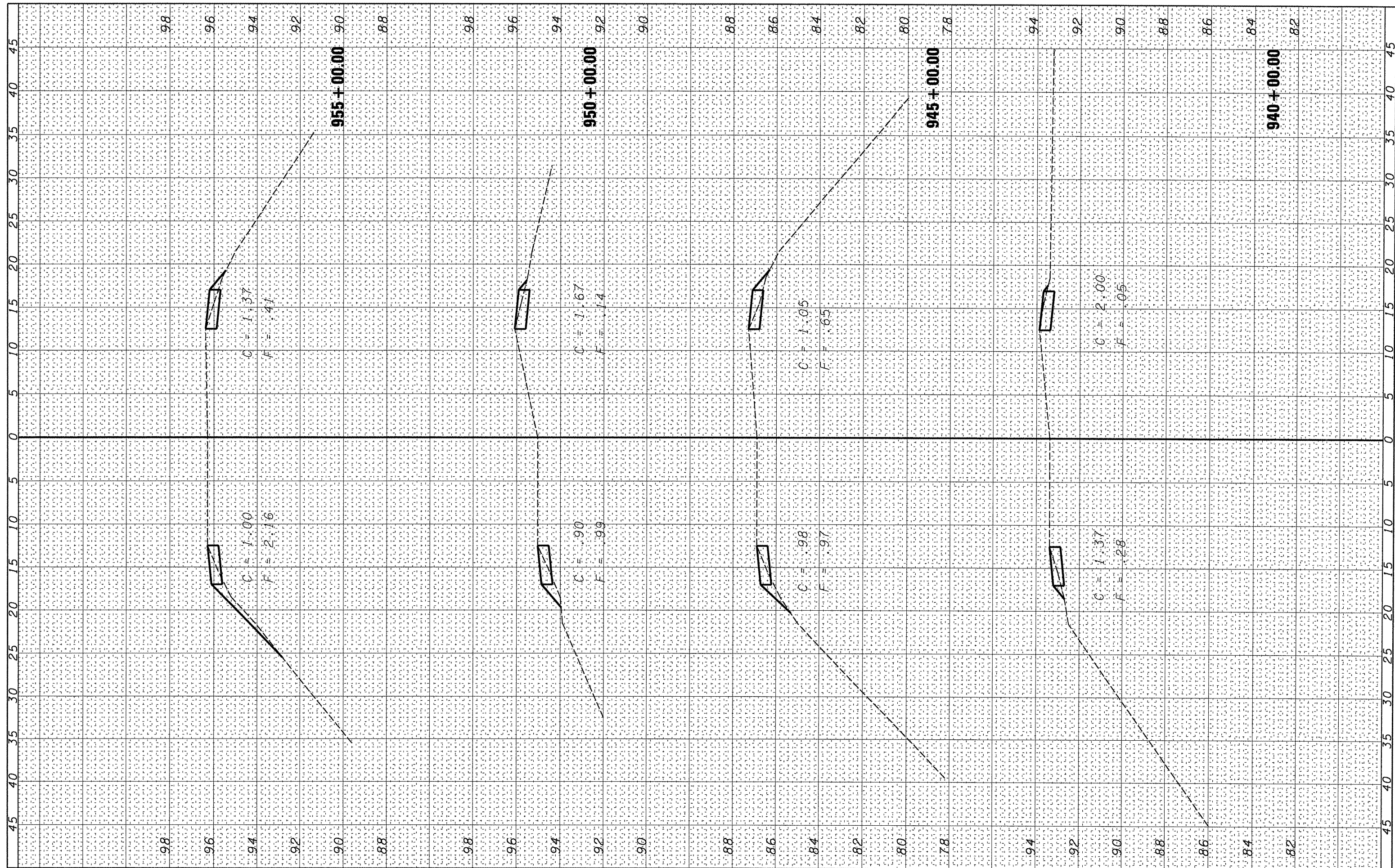
**STATE OF ILLINOIS
DEPARTMENT OF TRANSPORTATION**

SCALE: SHEET NO. OF SHEETS STA. 915+00.00 TO STA. 935+00.00

F.A.P. RTE.	SECTION	COUNTY	TOTAL SHEETS	SHEET NO.
311	(2,3)1-1	LAS & KEN		19
CONTRACT NO. 66770				
FED. ROAD DIST. NO. [ILLINOIS] FED. AID PROJECT				

FINAL SURVEY	SUBMITTED	DATE
NOTE BOOK	PLOTTED	
NO.	TEMPLATE	
	AREAS CHECKED	

ORIGINAL SURVEY	SUBMITTED	DATE
NOTE BOOK	PLOTTED	
NO.	TEMPLATE	
	AREAS CHECKED	



FILE NAME = c:\projects\ed83988\ssshnew.dgn
 USER NAME = corcoranlm
 DESIGNED -
 DRAWN -
 CHECKED -
 DATE -
 PLOT SCALE = 10.0000' / IN.
 PLOT DATE = Mar 25, 2008 - 09:27:39 AM

REVISED -	REVISED -
REVISED -	REVISED -
REVISED -	REVISED -
REVISED -	REVISED -

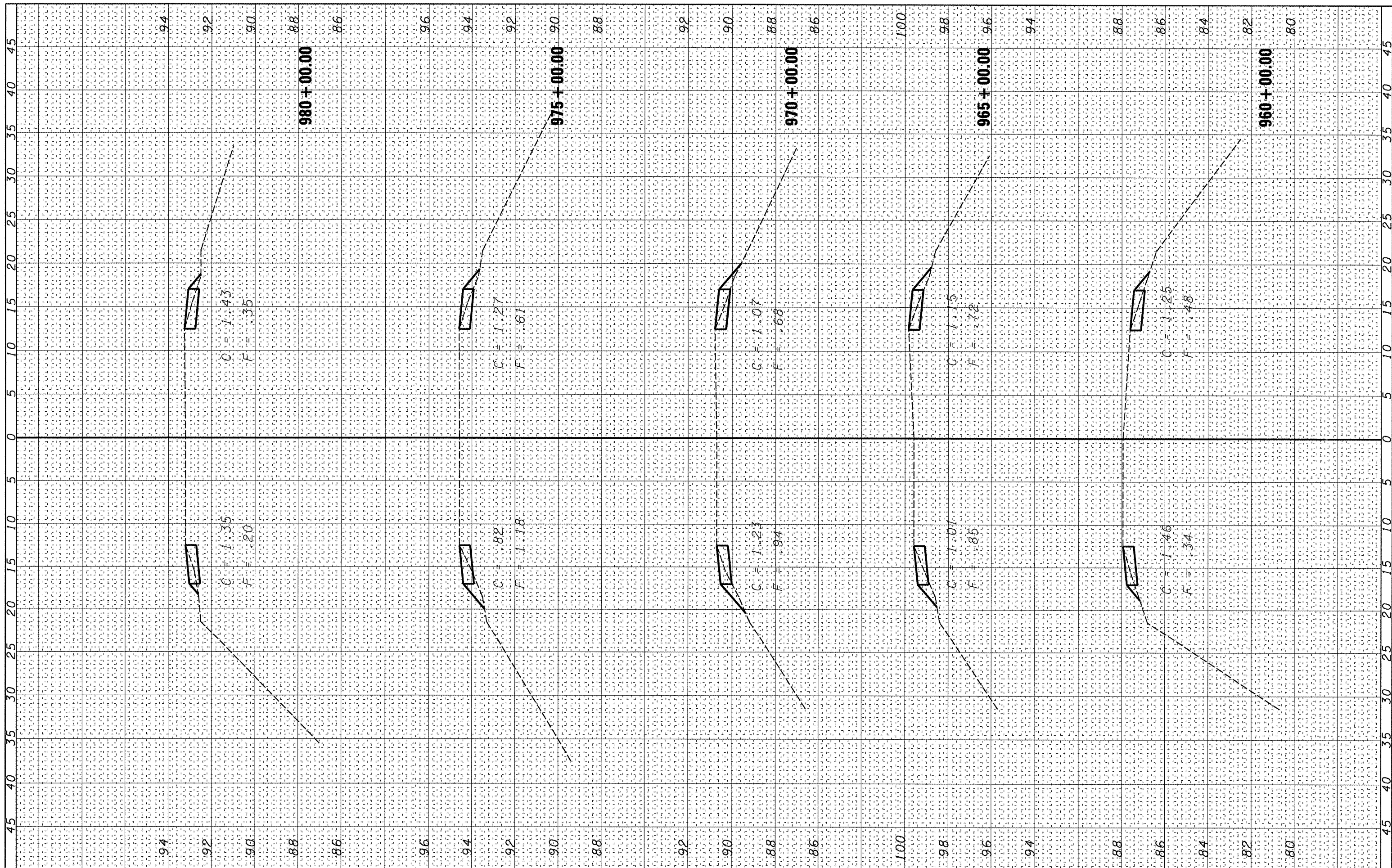
**STATE OF ILLINOIS
DEPARTMENT OF TRANSPORTATION**

SCALE: SHEET NO. OF SHEETS STA. 940+00.00 TO STA. 955+00.00

F.A.P. RTE.	SECTION	COUNTY	TOTAL SHEETS	SHEET NO.
311	(2,3)I-1	LAS & KEN		20
FED. ROAD DIST. NO.		ILLINOIS FED. AID PROJECT		
		CONTRACT NO. 66770		

FINAL SURVEY	SURVEYED	BY	DATE
NOTE BOOK NO.	PLOTTED		
	TEMPLATE		
	AREAS CHECKED		

ORIGINAL SURVEY	SURVEYED	BY	DATE
NOTE BOOK NO.	PLOTTED		
	TEMPLATE		
	AREAS CHECKED		



FILE NAME = c:\projects\ed03988\sshtnew.dgn
 USER NAME = carcoranlm
 PLOT SCALE = 10.0000' / IN.
 PLOT DATE = Mar 25, 2008 - 09:27:54 AM

DESIGNED -	REVISED -
DRAWN -	REVISED -
CHECKED -	REVISED -
DATE -	REVISED -

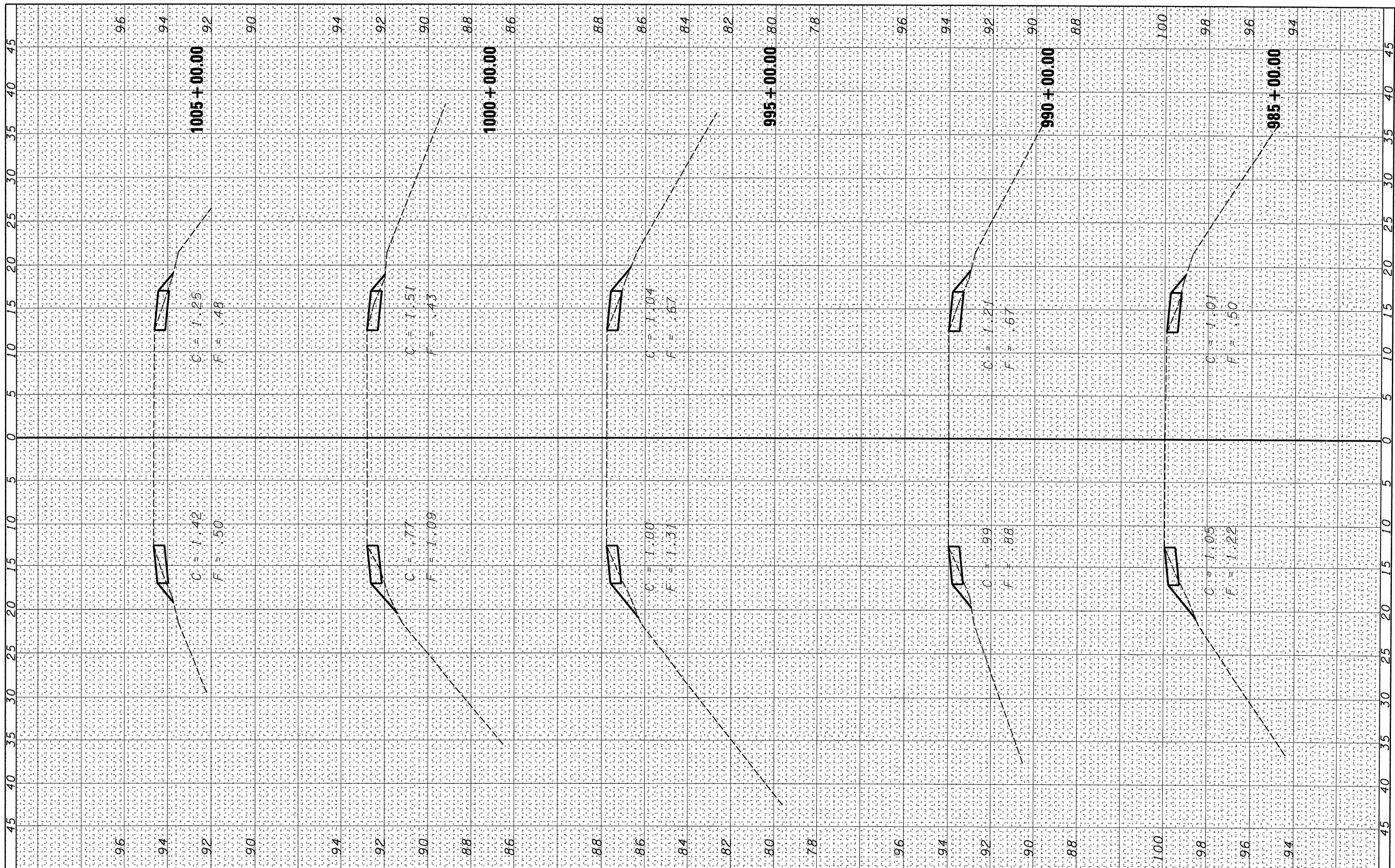
STATE OF ILLINOIS
DEPARTMENT OF TRANSPORTATION

SCALE: SHEET NO. OF SHEETS STA. 960+00.00 TO STA. 980+00.00

F.A.P. RTE. 311	SECTION (2,3)I-1	COUNTY LAS & KEN	TOTAL SHEETS 21	SHEET NO. 21
CONTRACT NO. 66770				
FED. ROAD DIST. NO. [ILLINOIS] FED. AID PROJECT				

BY: _____ DATE: _____
 ORIGINAL SURVEY PLOTTED _____
 SURVEYED PLOTTED _____
 NOTE BOOK NO. _____
 TEMPLATES AREAS CHECKED _____

BY: _____ DATE: _____
 ORIGINAL SURVEY PLOTTED _____
 SURVEYED PLOTTED _____
 NOTE BOOK NO. _____
 TEMPLATES AREAS CHECKED _____



FILE NAME = c:\projects\ed83908\sshtnew.dgn
 USER NAME = corcoranm
 PLOT SCALE = 10.0000' / IN.
 PLOT DATE = Mar 25, 2008 - 8:29:03 AM

DESIGNED -	REVISED -
DRAWN -	REVISED -
CHECKED -	REVISED -
DATE -	REVISED -

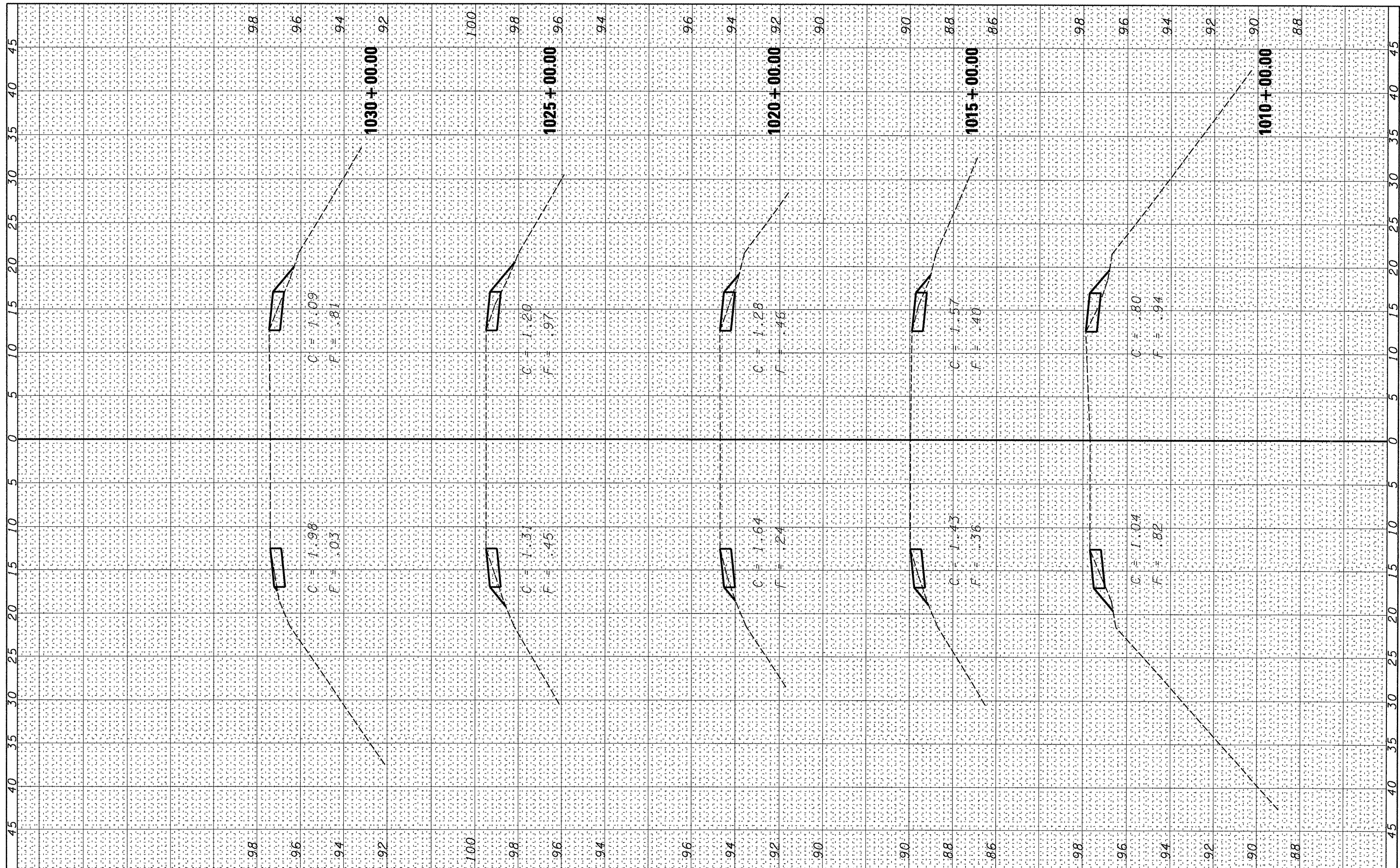
**STATE OF ILLINOIS
 DEPARTMENT OF TRANSPORTATION**

SCALE: _____ SHEET NO. _____ OF _____ SHEETS
 STA. 985+00.00 TO STA. 1005+00.00

F.A.P. RTE. 311	SECTION (2.3)1-1	COUNTY LAS & KEN	TOTAL SHEETS 22	SHEET NO. 22
CONTRACT NO. 66770				
FED. ROAD DIST. NO. [ILLINOIS] FED. AID PROJECT				

FINAL SURVEY NO.	SURVEY PLOTTED	DATE
NOTE BOOK NO.	TEMPLATE AREAS CHECKED	

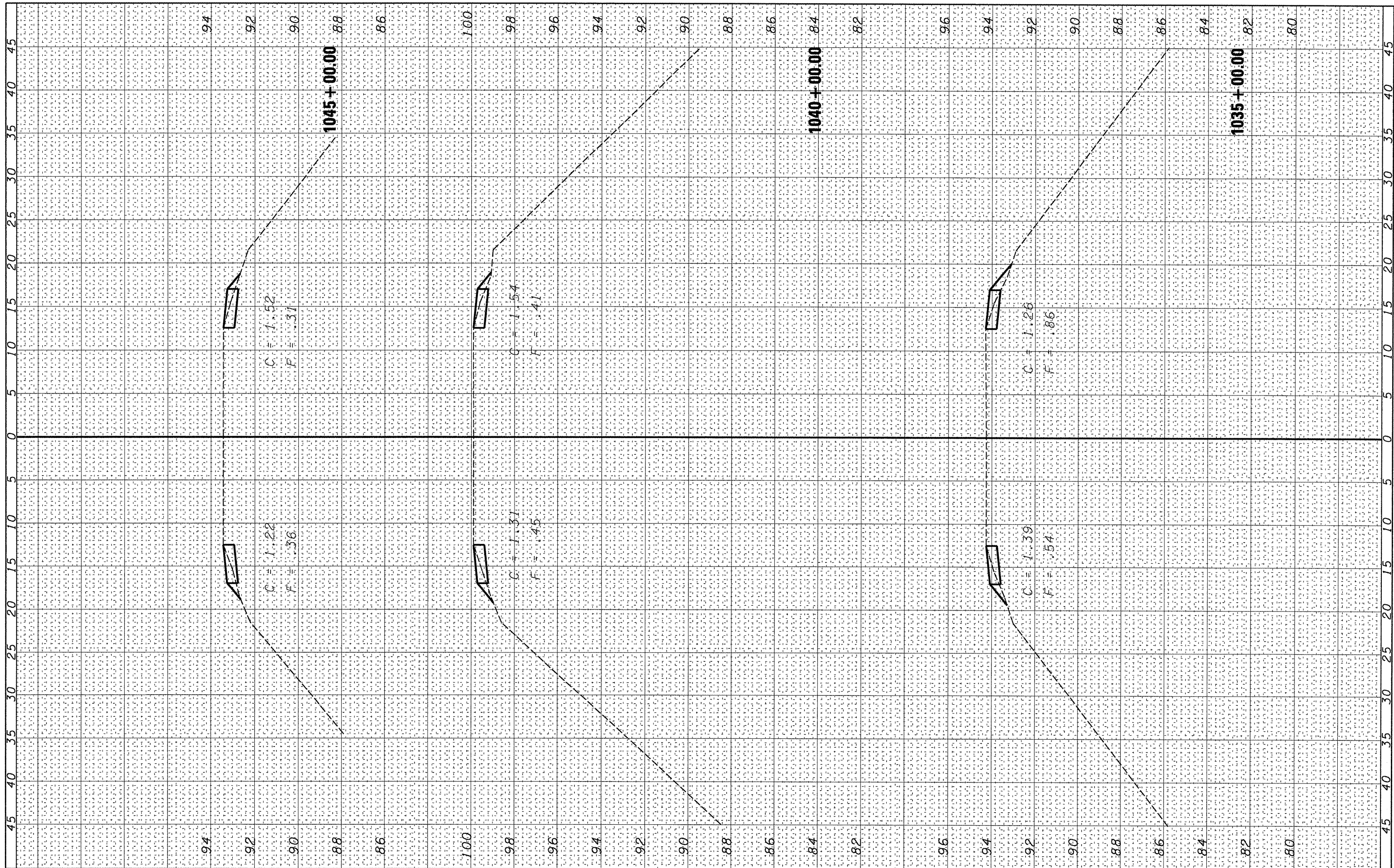
ORIGINAL SURVEY NO.	SURVEY PLOTTED	DATE
NOTE BOOK NO.	TEMPLATE AREAS CHECKED	



FILE NAME = es:\projects\1030\1030\1030.dgn	USER NAME = caraceni	DESIGNED -	REVISED -	STATE OF ILLINOIS DEPARTMENT OF TRANSPORTATION	SCALE: SHEET NO. OF SHEETS STA. 1010+00.00 TO STA. 1030+00.00	F.A.P. RTE. 311	SECTION (2,3)-1	COUNTY LAS & KEN	TOTAL SHEETS 23	SHEET NO. 23
PLOT SCALE = 10.0000' / IN.	CHECKED -	REVISED -	FED. ROAD DIST. NO.			ILLINOIS FED. AID PROJECT	CONTRACT NO. 66770			
PLOT DATE = Mar 25, 2008 - 09:28:14 AM	DATE -	REVISED -								

FINAL SURVEY	SURVEYED	BY	DATE
NOTE BOOK	PLOTTED		
NO.	TEMPLATE		
	AREAS		
	CHECKED		

ORIGINAL SURVEY	SURVEYED	BY	DATE
NOTE BOOK	PLOTTED		
NO.	TEMPLATE		
	AREAS		
	CHECKED		



FILE NAME = c:\p\projects\ed03908\ssshnew.dgn
 USER NAME = carcoranlm
 PLOT SCALE = 10.0000" / IN.
 PLOT DATE = Mar 25, 2008 - 09:28:23 AM

DESIGNED -	REVISED -
DRAWN -	REVISED -
CHECKED -	REVISED -
DATE -	REVISED -

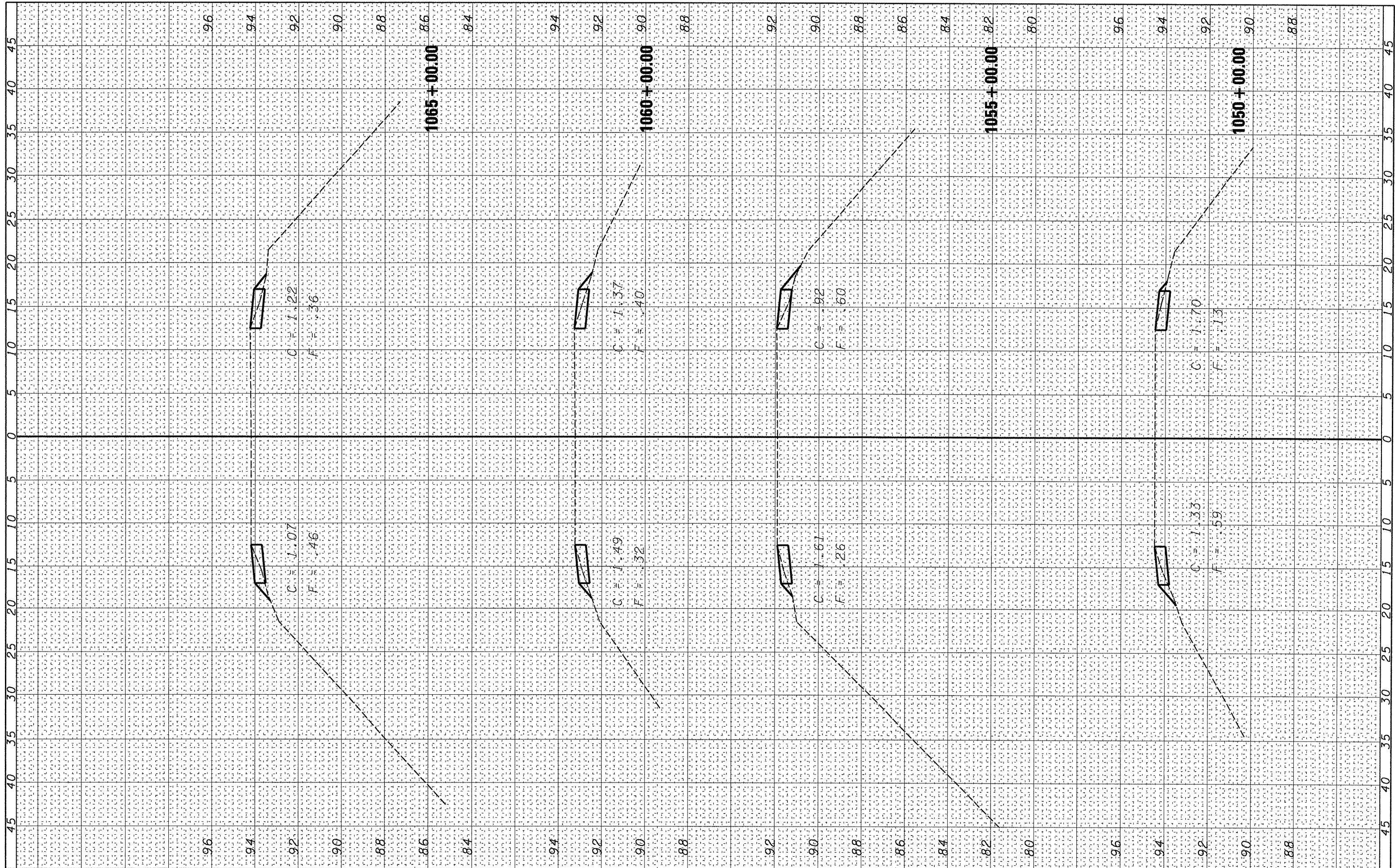
**STATE OF ILLINOIS
 DEPARTMENT OF TRANSPORTATION**

SCALE: SHEET NO. OF SHEETS STA. 1035+00.00 TO STA. 1045+00.00

F.A.P. RTE.	SECTION	COUNTY	TOTAL SHEETS	SHEET NO.
311	(2,3)I-1	LAS & KEN	24	24
CONTRACT NO. 66770				
FED. ROAD DIST. NO. ILLINOIS FED. AID PROJECT				

FINAL SURVEY	SURVEYED	DATE
NOTE BOOK	PLOTTED	
NO.	TEMPLATE	
	AREAS CHECKED	

ORIGINAL SURVEY	SURVEYED	DATE
NOTE BOOK	PLOTTED	
NO.	TEMPLATE	
	AREAS CHECKED	



FILE NAME = c:\projects\ed03908\sshtnew.dgn
 USER NAME = corcoranlm
 PLOT SCALE = 10.0000 "/>

DESIGNED -	REVISED -
DRAWN -	REVISED -
CHECKED -	REVISED -
DATE -	REVISED -

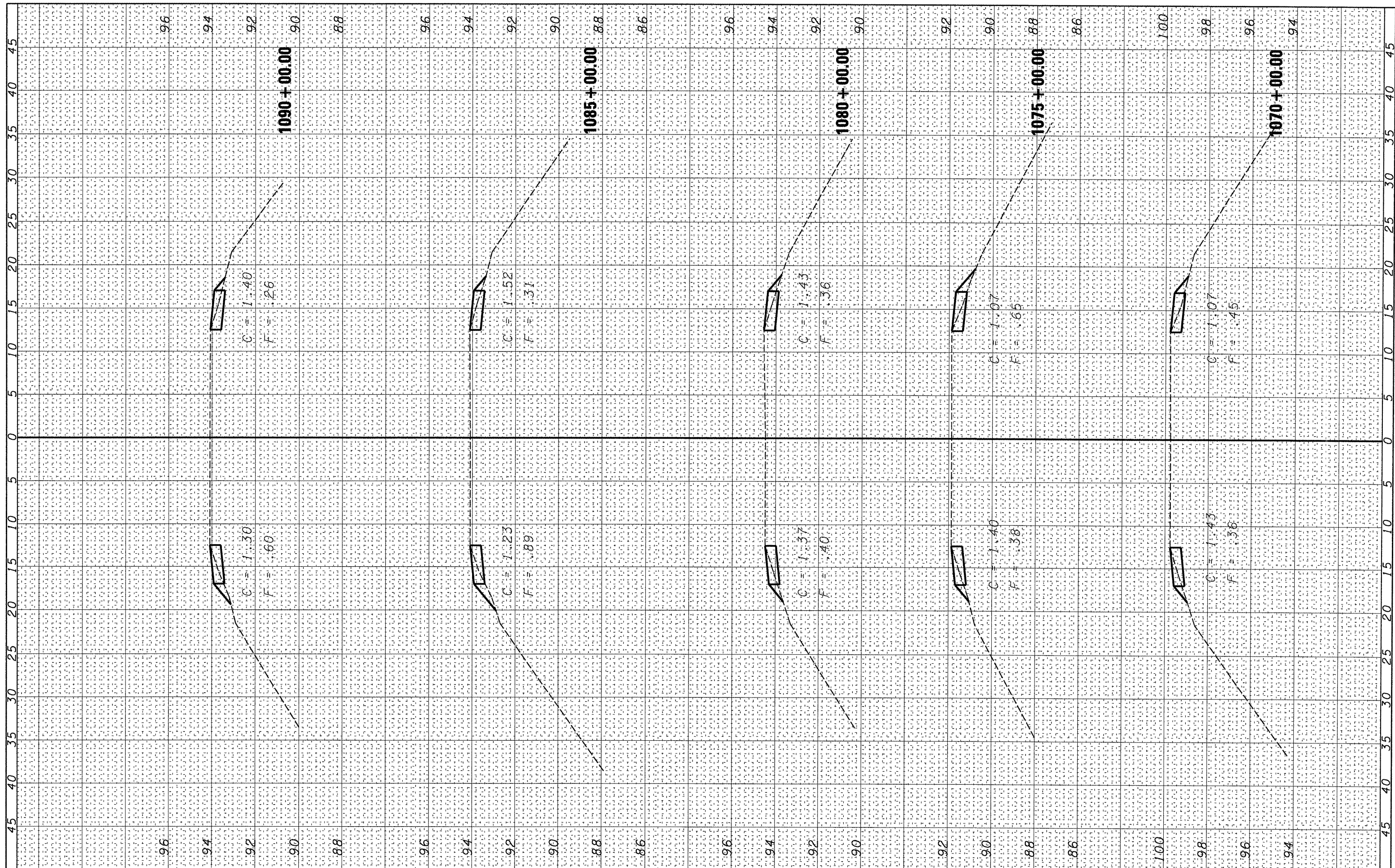
**STATE OF ILLINOIS
 DEPARTMENT OF TRANSPORTATION**

SCALE: SHEET NO. OF SHEETS STA. 1050+00.00 TO STA. 1065+00.00

F.A.P. RTE.	SECTION	COUNTY	TOTAL SHEETS	SHEET NO.
311	(2,3)1-1	LAS & KEN	25	25
CONTRACT NO. 66770				
FED. ROAD DIST. NO. [ILLINOIS] FED. AID PROJECT				

FINAL SURVEY	SURVEYED	DATE
NOTE BOOK	PLOTTED	
AREAS	TEMPLATE	
CHECKED	AREAS	

ORIGINAL SURVEY	SURVEYED	DATE
NOTE BOOK	PLOTTED	
AREAS	TEMPLATE	
CHECKED	AREAS	



FILE NAME = es:\projects\ed03988\sshtnew.dgn

USER NAME = corcoranm	DESIGNED -	REVISED -
PLOT SCALE = 10.0000' / IN.	DRAWN -	REVISED -
PLOT DATE = Mar 25, 2008 - 09:28:51 AM	CHECKED -	REVISED -
	DATE -	REVISED -

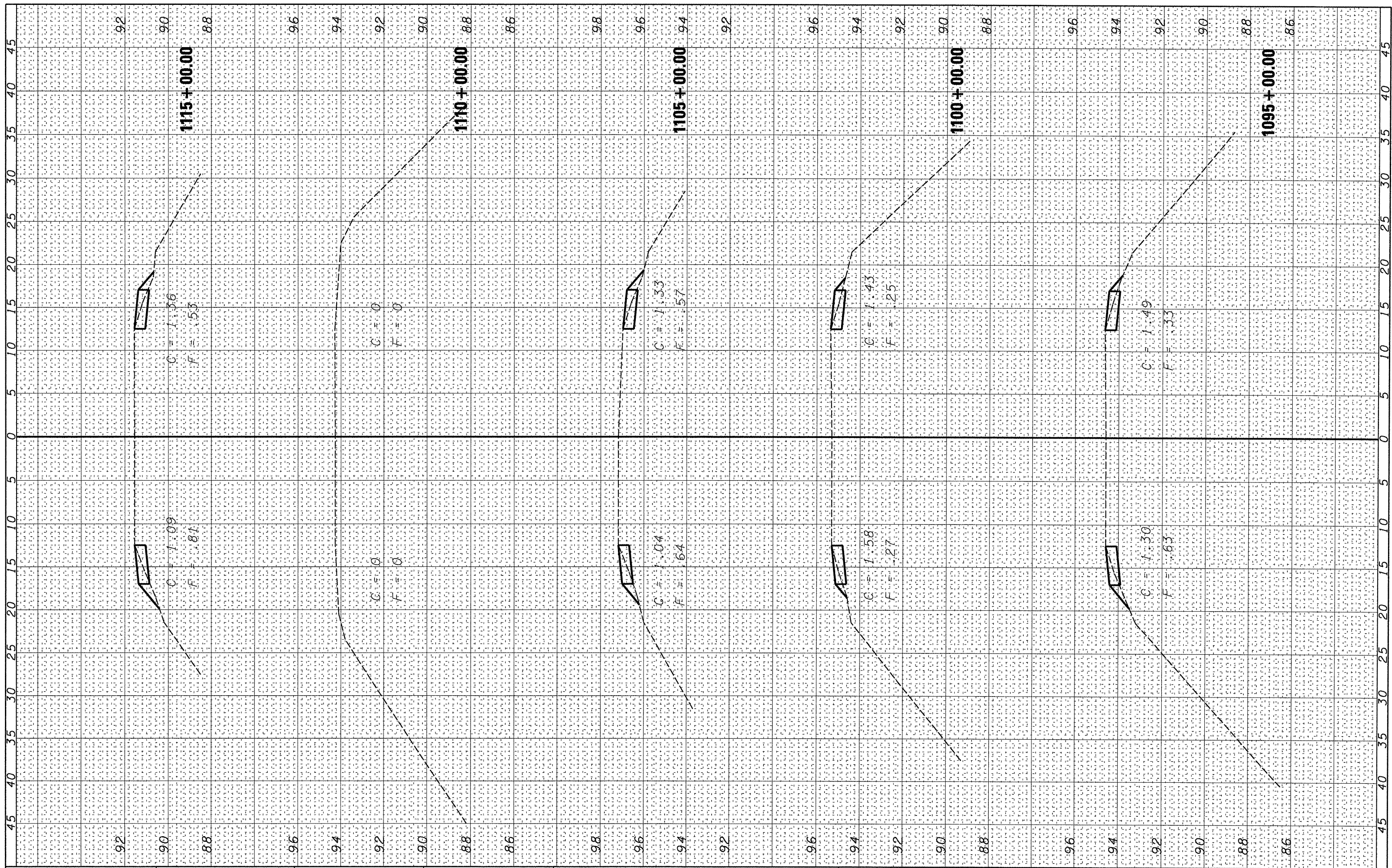
**STATE OF ILLINOIS
DEPARTMENT OF TRANSPORTATION**

SCALE: SHEET NO. OF SHEETS STA. 1070+00.00 TO STA. 1090+00.00

F.A.P. RTE. 311	SECTION (2,3)1-1	COUNTY LAS & KEN	TOTAL SHEETS	SHEET NO. 26
CONTRACT NO. 66770			FED. ROAD DIST. NO. [ILLINOIS] FED. AID PROJECT	

FINAL SURVEY SURVEYED PLOTTED
 NOTE BOOK TEMPLATE AREAS CHECKED
 BY: DATE:

ORIGINAL SURVEY SURVEYED PLOTTED
 NOTE BOOK TEMPLATE AREAS CHECKED
 BY: DATE:



FILE NAME = c:\projects\ed03908\sshtnew.dgn
 USER NAME = corcoranlm

DESIGNED -
 DRAWN -
 CHECKED -
 DATE -

REVISIONS
 REVISED -
 REVISED -
 REVISED -
 REVISED -

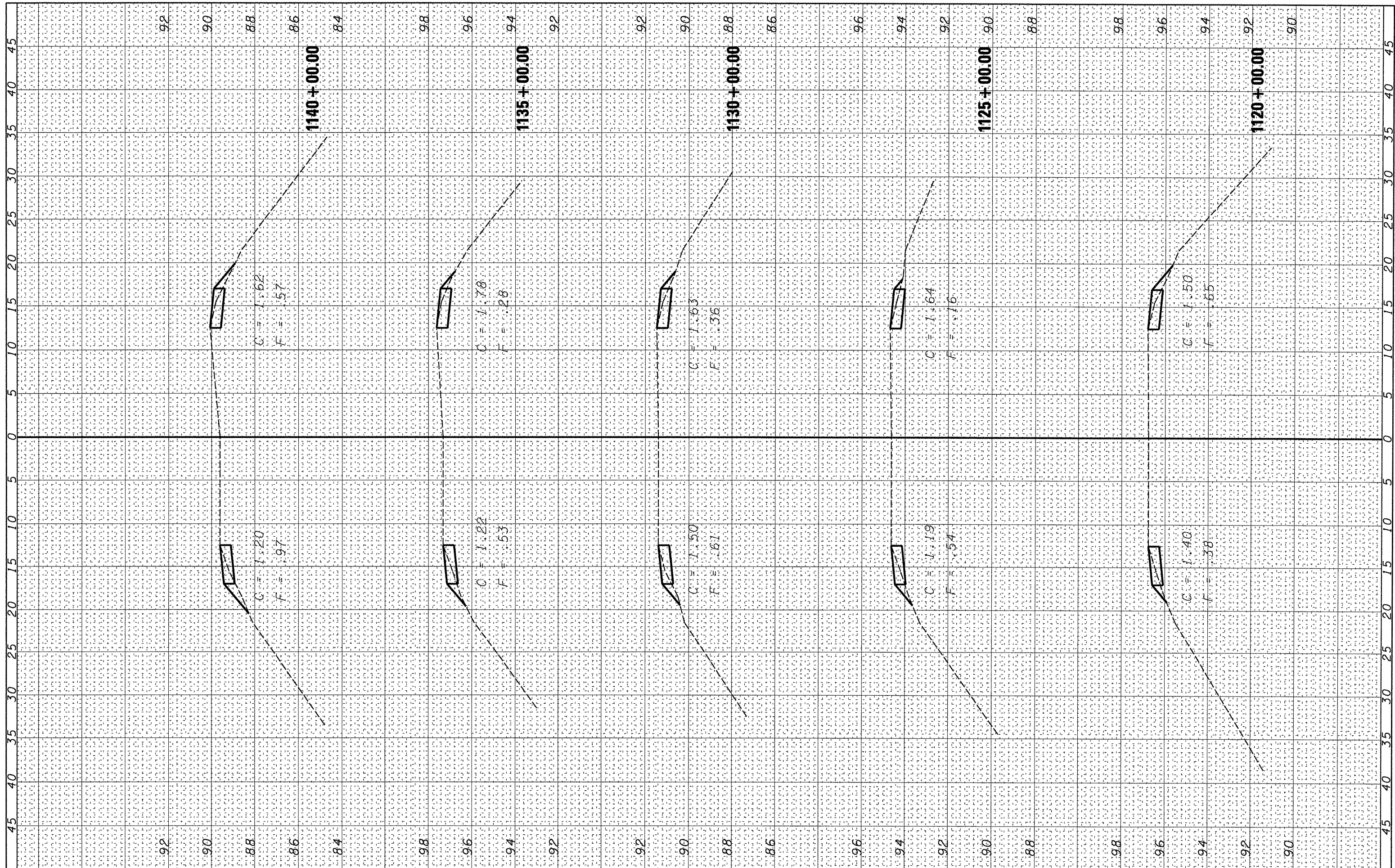
STATE OF ILLINOIS
DEPARTMENT OF TRANSPORTATION

SCALE: SHEET NO. OF SHEETS STA. 1095+00.00 TO STA. 1115+00.00

F.A.P. RTE.	SECTION	COUNTY	TOTAL SHEETS	SHEET NO.
311	(2,3)1-1	LAS & KEN	27	27
CONTRACT NO. 66770				
FED. ROAD DIST. NO. ILLINOIS FED. AID PROJECT				

FINAL SURVEY	SURVEYED	BY	DATE
NOTE BOOK	PLOTTED		
AREAS	TEMPLATE		
CHECKED	AREAS		

ORIGINAL SURVEY	SURVEYED	BY	DATE
NOTE BOOK	PLOTTED		
AREAS	TEMPLATE		
CHECKED	AREAS		



FILE NAME = c:\projects\ed03988\sshtnew.dgn
 USER NAME = carcoranim
 PLOT SCALE = 10.0000' / IN.
 PLOT DATE = Mar 25, 2008 - 09:29:12 AM

DESIGNED -	REVISED -
DRAWN -	REVISED -
CHECKED -	REVISED -
DATE -	REVISED -

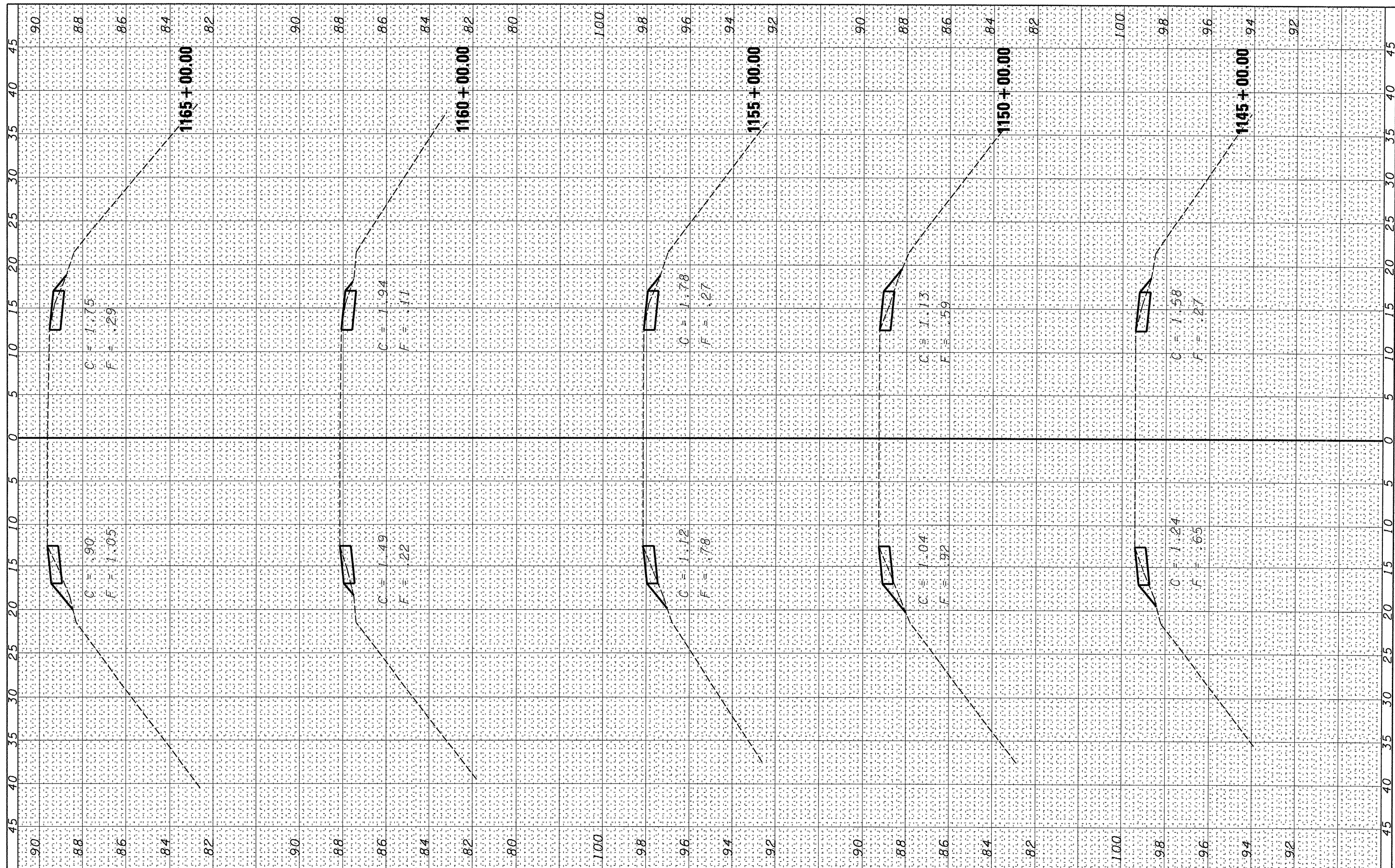
**STATE OF ILLINOIS
DEPARTMENT OF TRANSPORTATION**

SCALE: SHEET NO. OF SHEETS STA. 1120+00.00 TO STA. 1140+00.00

F.A.P. RTE.	SECTION	COUNTY	TOTAL SHEETS	SHEET NO.
311	(2,3)1-1	LAS & KEN	28	28
CONTRACT NO. 66770				
FED. ROAD DIST. NO. [ILLINOIS] FED. AID PROJECT				

FINAL SURVEY	SURVEYED	DATE
NOTE BOOK	PLOTTED	
NO.	TEMPLATE	
	AREAS	
	CHECKED	

ORIGINAL SURVEY	SURVEYED	DATE
NOTE BOOK	PLOTTED	
NO.	TEMPLATE	
	AREAS	
	CHECKED	



FILE NAME = c:\projects\led03908\sshtnew.dgn
 USER NAME = corcoranlm
 PLOT SCALE = 10.0000 / IN.
 PLOT DATE = Mar 25, 2008 - 09:29:29 AM

DESIGNED -	REVISED -
DRAWN -	REVISED -
CHECKED -	REVISED -
DATE -	REVISED -

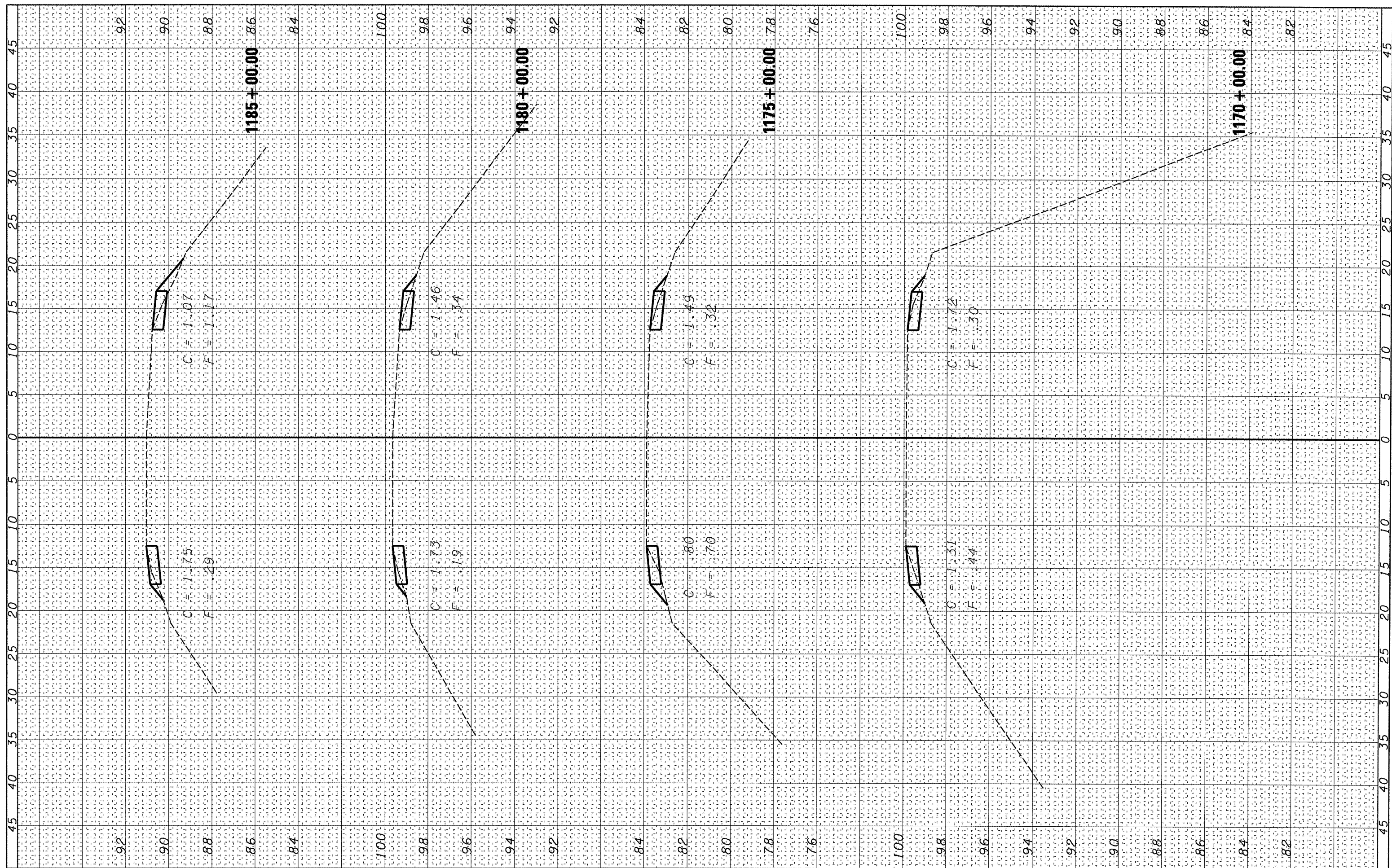
**STATE OF ILLINOIS
DEPARTMENT OF TRANSPORTATION**

SCALE: SHEET NO. OF SHEETS STA. 1145+00.00 TO STA. 1165+00.00

F.A.P. RTE.	SECTION	COUNTY	TOTAL SHEETS	SHEET NO.
311	(2,3)I-1	LAS & KEN		29
CONTRACT NO. 66770				
FED. ROAD DIST. NO. [ILLINOIS] FED. AID PROJECT				

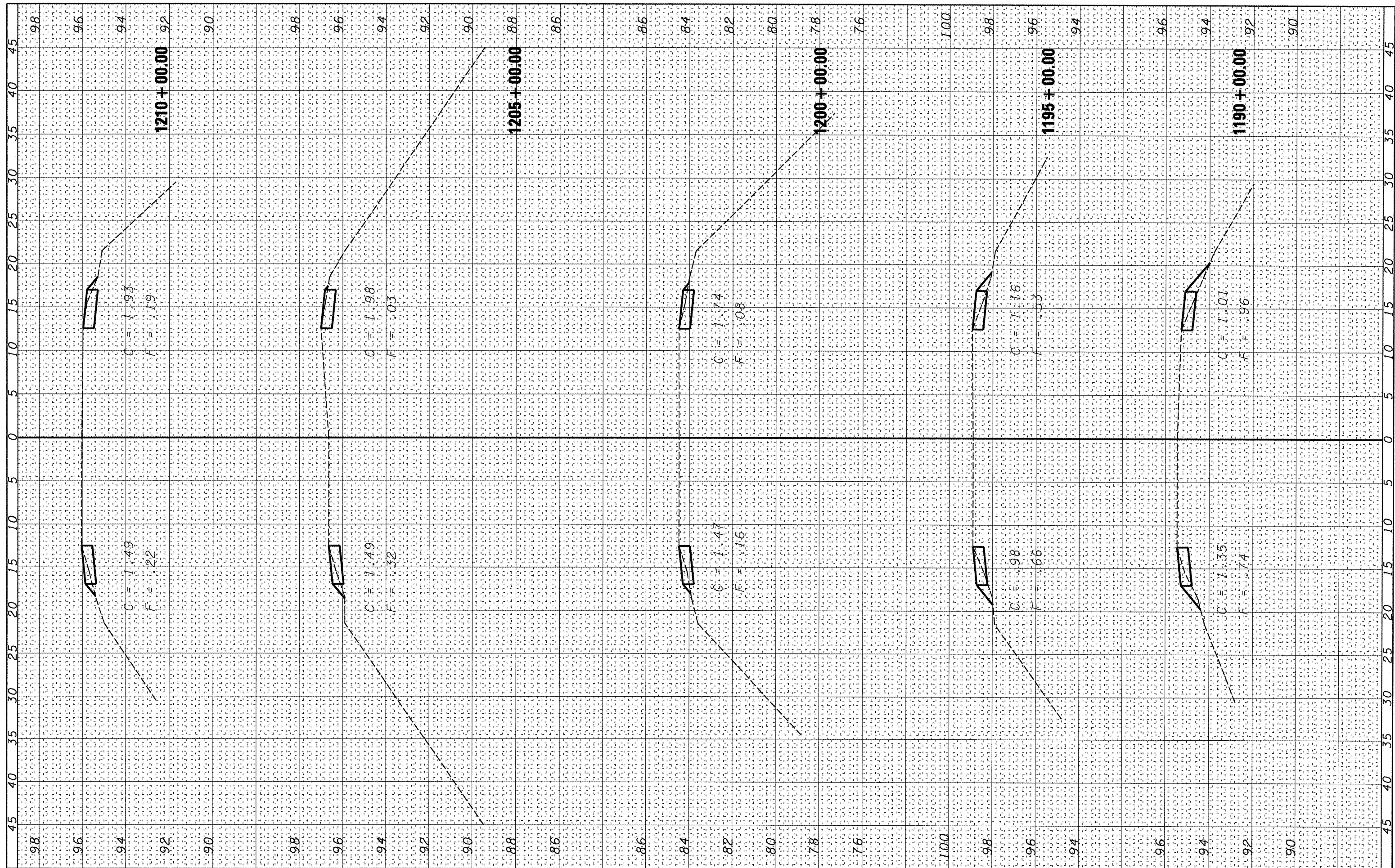
FINAL SURVEY	SURVEYED	DATE
NOTE BOOK	PLOTTED	
NO.	TEMPLATE	
	AREAS CHECKED	

ORIGINAL SURVEY	SURVEYED	DATE
NOTE BOOK	PLOTTED	
NO.	TEMPLATE	
	AREAS CHECKED	



FINAL SURVEY	SURVEYED	DATE
NOTE BOOK	PLOTTED	
AREAS CHECKED	TEMPLATE	
NO.	AREAS CHECKED	

ORIGINAL SURVEY	SURVEYED	DATE
NOTE BOOK	PLOTTED	
AREAS CHECKED	TEMPLATE	
NO.	AREAS CHECKED	



FILE NAME = c:\projects\ed03908\ssshnew.dgn
 USER NAME = corcoranlm
 PLOT SCALE = 10.0000" / IN.
 PLOT DATE = Mar 25, 2008 - 8:24:47 AM

DESIGNED -	REVISED -
DRAWN -	REVISED -
CHECKED -	REVISED -
DATE -	REVISED -

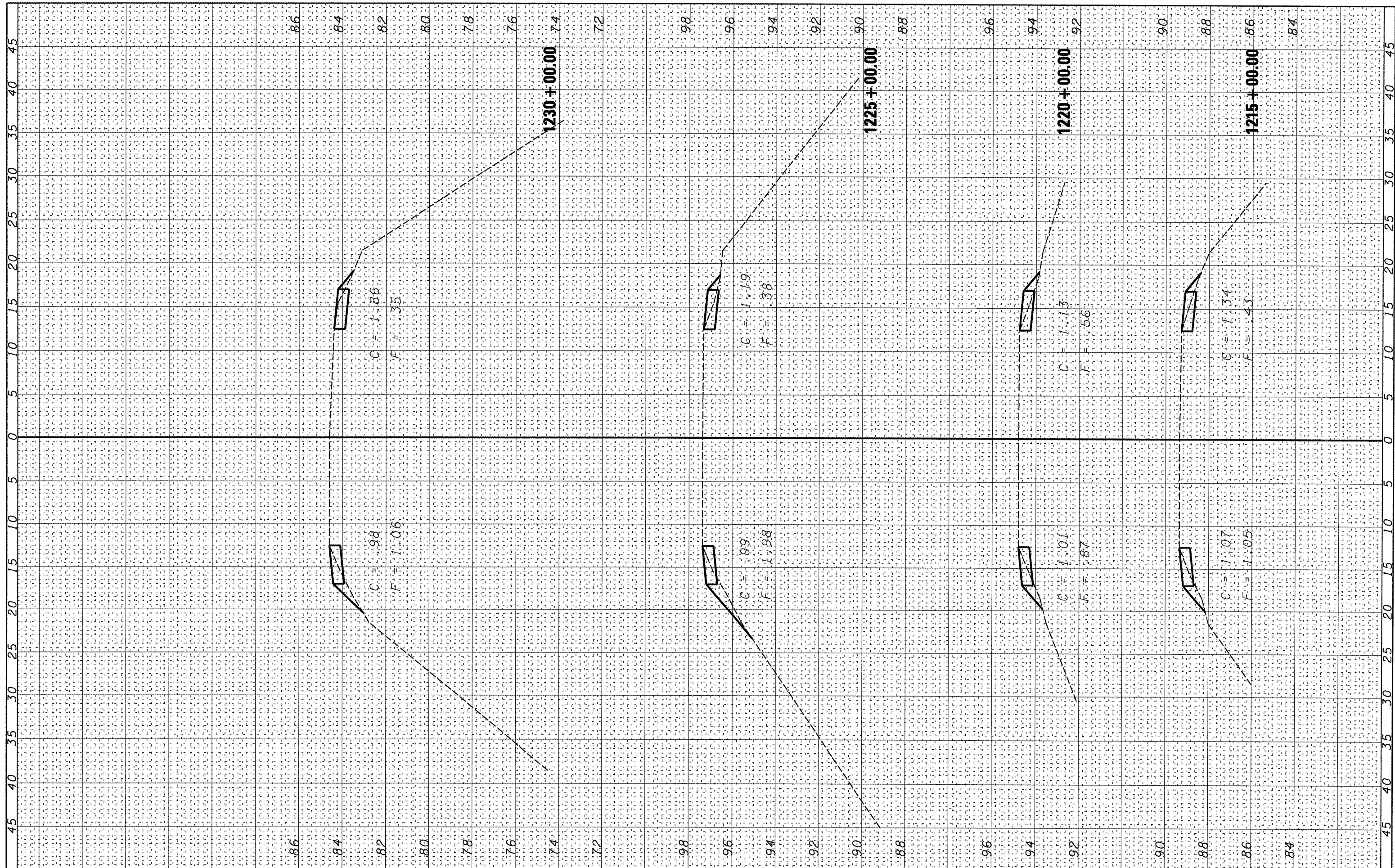
**STATE OF ILLINOIS
DEPARTMENT OF TRANSPORTATION**

SCALE: SHEET NO. OF SHEETS STA. 1190+00.00 TO STA. 1210+00.00

F.A.P. RTE.	SECTION	COUNTY	TOTAL SHEETS	SHEET NO.
311	(2,3)I-1	LAS & KEN		31
CONTRACT NO. 66770			ILLINOIS FED. AID PROJECT	

FINAL SURVEY	SURVEYED	BY:	DATE:
NOTE BOOK	PLOTTED		
NO.	TEMPLATE		
	AREAS		
	CHECKED		

ORIGINAL SURVEY	SURVEYED	BY:	DATE:
NOTE BOOK	PLOTTED		
NO.	TEMPLATE		
	AREAS		
	CHECKED		



FILE NAME = c:\projects\ed03908\sshtnew.dgn

USER NAME = carcoranlm	DESIGNED -	REVISED -
PLOT SCALE = 10.0000' / IN.	DRAWN -	REVISED -
PLOT DATE = Mar 25, 2008 - 09:29:57 AM	CHECKED -	REVISED -
	DATE -	REVISED -

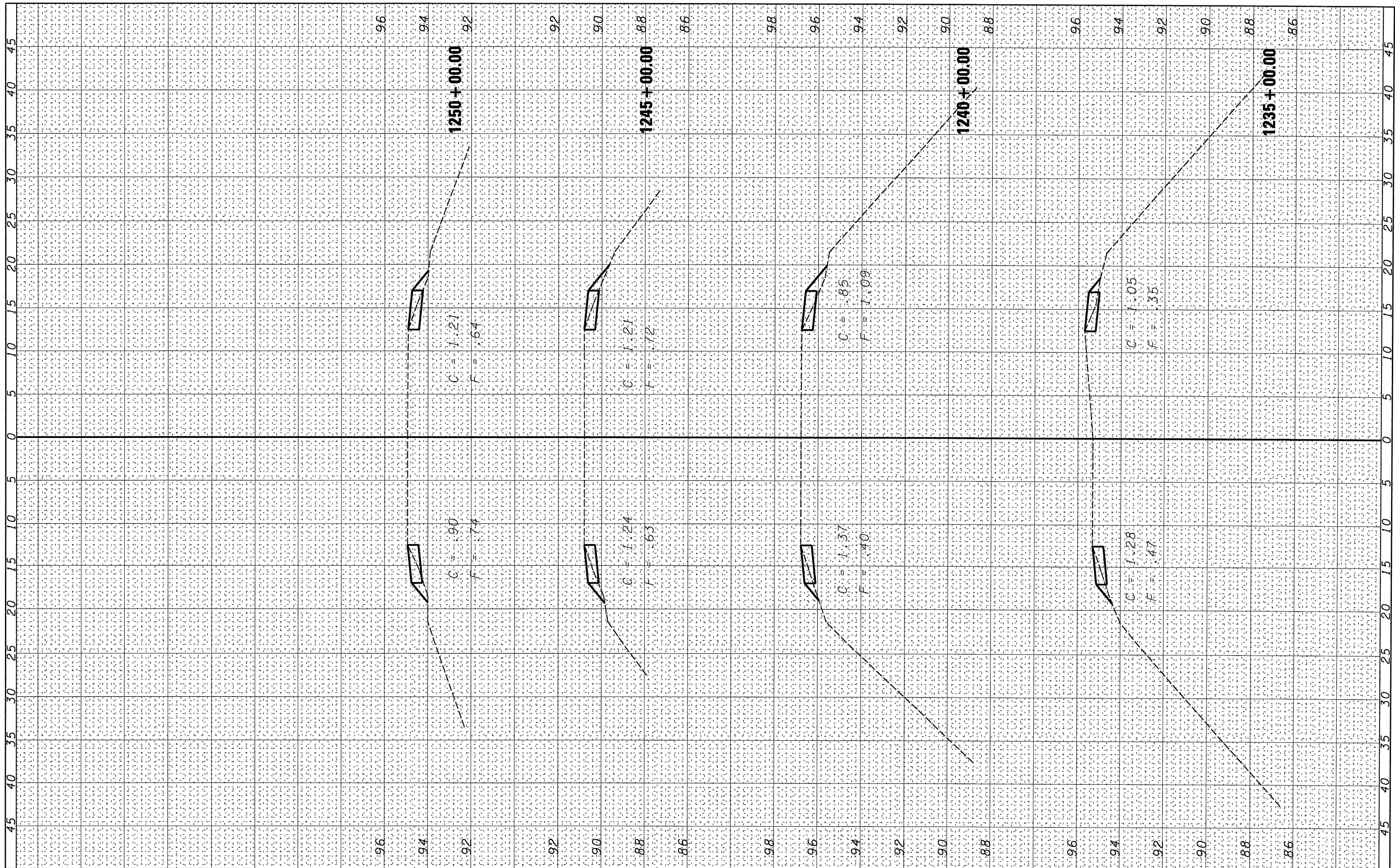
**STATE OF ILLINOIS
DEPARTMENT OF TRANSPORTATION**

SCALE: SHEET NO. OF SHEETS STA. 1215+00.00 TO STA. 1230+00.00

F.A.P. RTE. 311	SECTION (2,3)1-1	COUNTY LAS & KEN	TOTAL SHEETS 32	SHEET NO. 32
CONTRACT NO. 66770				
FED. ROAD DIST. NO. ILLINOIS FED. AID PROJECT				

BY: _____ DATE: _____
 SURVEYED _____
 PLOTTED _____
 TEMPLATE _____
 NOTE BOOK _____
 AREAS CHECKED _____
 NO. _____

BY: _____ DATE: _____
 SURVEYED _____
 PLOTTED _____
 TEMPLATE _____
 NOTE BOOK _____
 AREAS CHECKED _____
 NO. _____



FILE NAME *
 c:\projects\ed83988\sshtnew.dgn

USER NAME * corcoranm
 PLOT SCALE = 10.0000' / IN.
 PLOT DATE = Mar 25, 2008 - 0%:30:12 AM

DESIGNED -
 DRAWN -
 CHECKED -
 DATE -

REVISED -
 REVISED -
 REVISED -
 REVISED -

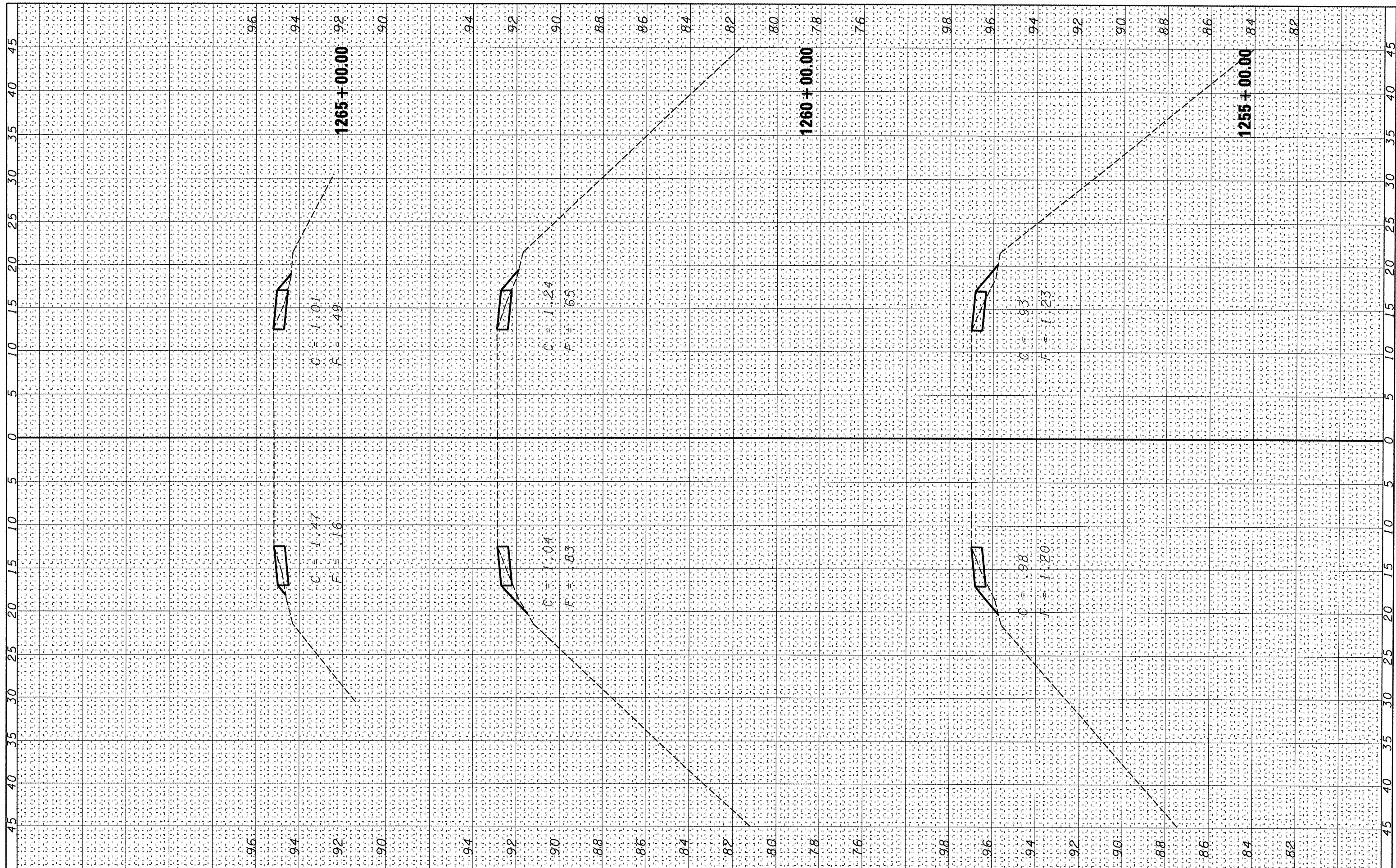
**STATE OF ILLINOIS
 DEPARTMENT OF TRANSPORTATION**

SCALE: _____ SHEET NO. _____ OF _____ SHEETS
 STA. 1235+00.00 TO STA. 1250+00.00

F.A.P. RTE.	SECTION	COUNTY	TOTAL SHEETS	SHEET NO.
311	(2,3)1-1	LAS & KEN		33
FED. ROAD DIST. NO. [ILLINOIS] FED. AID PROJECT			CONTRACT NO. 66770	

FINAL SURVEY	SURVEYED	BY	DATE
NOTE BOOK	PLOTTED		
AREAS CHECKED	TEMPLATE		
NO.			

ORIGINAL SURVEY	SURVEYED	BY	DATE
NOTE BOOK	PLOTTED		
AREAS CHECKED	TEMPLATE		
NO.			



FILE NAME = c:\projects\ed03908\ssshnew.dgn
 USER NAME = carcoranlm
 PLOT SCALE = 10.0000" / IN.
 PLOT DATE = Mar 25, 2008 09:38:21 AM

DESIGNED -	REVISED -
DRAWN -	REVISED -
CHECKED -	REVISED -
DATE -	REVISED -

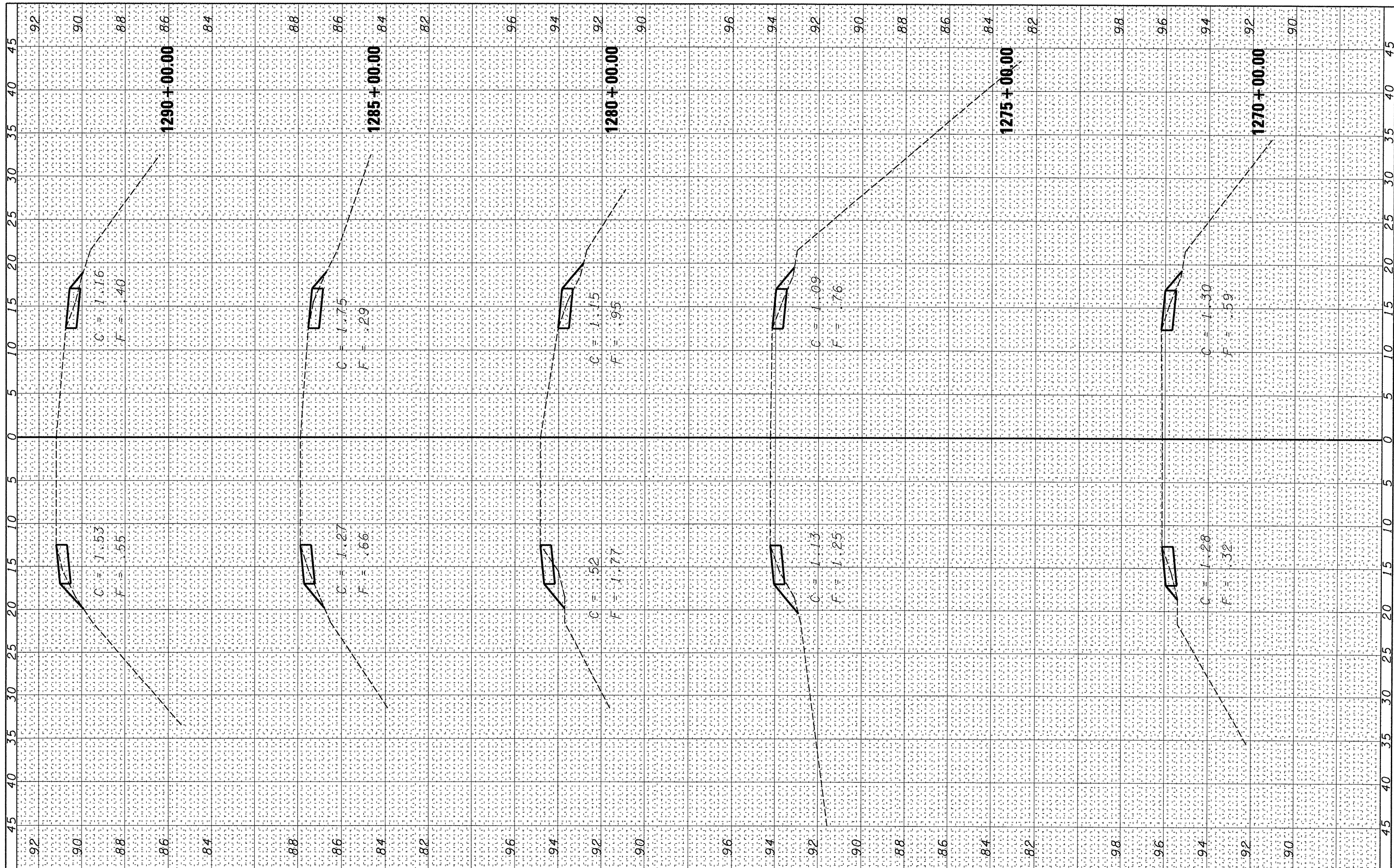
**STATE OF ILLINOIS
 DEPARTMENT OF TRANSPORTATION**

SCALE: SHEET NO. OF SHEETS STA. 1255+00.00 TO STA. 1265+00.00

F.A.P. RTE.	SECTION	COUNTY	TOTAL SHEETS	SHEET NO.
311	(2,311-1)	LAS & KEN	34	34
CONTRACT NO. 66770				
FED. ROAD DIST. NO. [ILLINOIS] FED. AID PROJECT				

FINAL SURVEY	SURVEYED	BY	DATE
NOTE BOOK	PLOTTED		
AREAS	TEMPLATE		
AREAS CHECKED			

ORIGINAL SURVEY	SURVEYED	BY	DATE
NOTE BOOK	PLOTTED		
AREAS	TEMPLATE		
AREAS CHECKED			



FILE NAME = c:\p\projects\ed83988\ssshnew.dgn
 USER NAME = corcoranlm
 PLOT SCALE = 10.0000 / IN.
 PLOT DATE = Mar 25, 2008 - 09:30:32 AM

DESIGNED -	REVISED -
DRAWN -	REVISED -
CHECKED -	REVISED -
DATE -	REVISED -

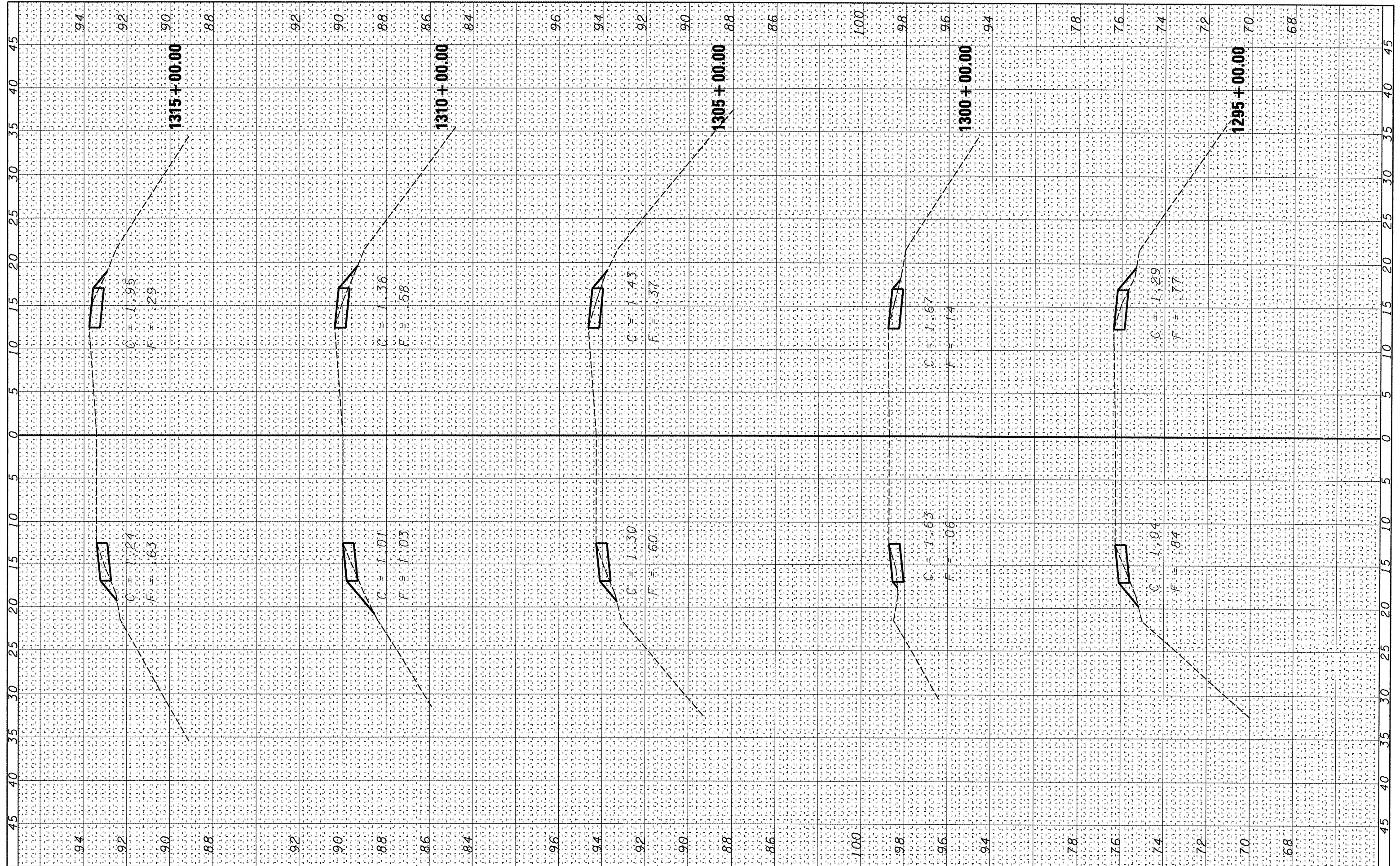
**STATE OF ILLINOIS
DEPARTMENT OF TRANSPORTATION**

SCALE: SHEET NO. OF SHEETS STA. 1270+00.00 TO STA. 1290+00.00

F.A.P. RTE.	SECTION	COUNTY	TOTAL SHEETS	SHEET NO.
311	(2,3)I-1	LAS & KEN	35	35
CONTRACT NO. 66770				
FED. ROAD DIST. NO. ILLINOIS FED. AID PROJECT				

FINAL SURVEY	SURVEYED	DATE
NOTE BOOK	PLOTTED	BY
NO.	TEMPLATE	
	AREAS	
	CHECKED	

ORIGINAL SURVEY	SURVEYED	DATE
NOTE BOOK	PLOTTED	BY
NO.	TEMPLATE	
	AREAS	
	CHECKED	



FILE NAME = c:\projects\ed83908\sshtnew.dgn
 USER NAME = corcoranlm
 PLOT SCALE = 10,0000' / IN.
 PLOT DATE = Mar 25, 2008 - 09:30:42 AM

DESIGNED -	REVISED -
DRAWN -	REVISED -
CHECKED -	REVISED -
DATE -	REVISED -

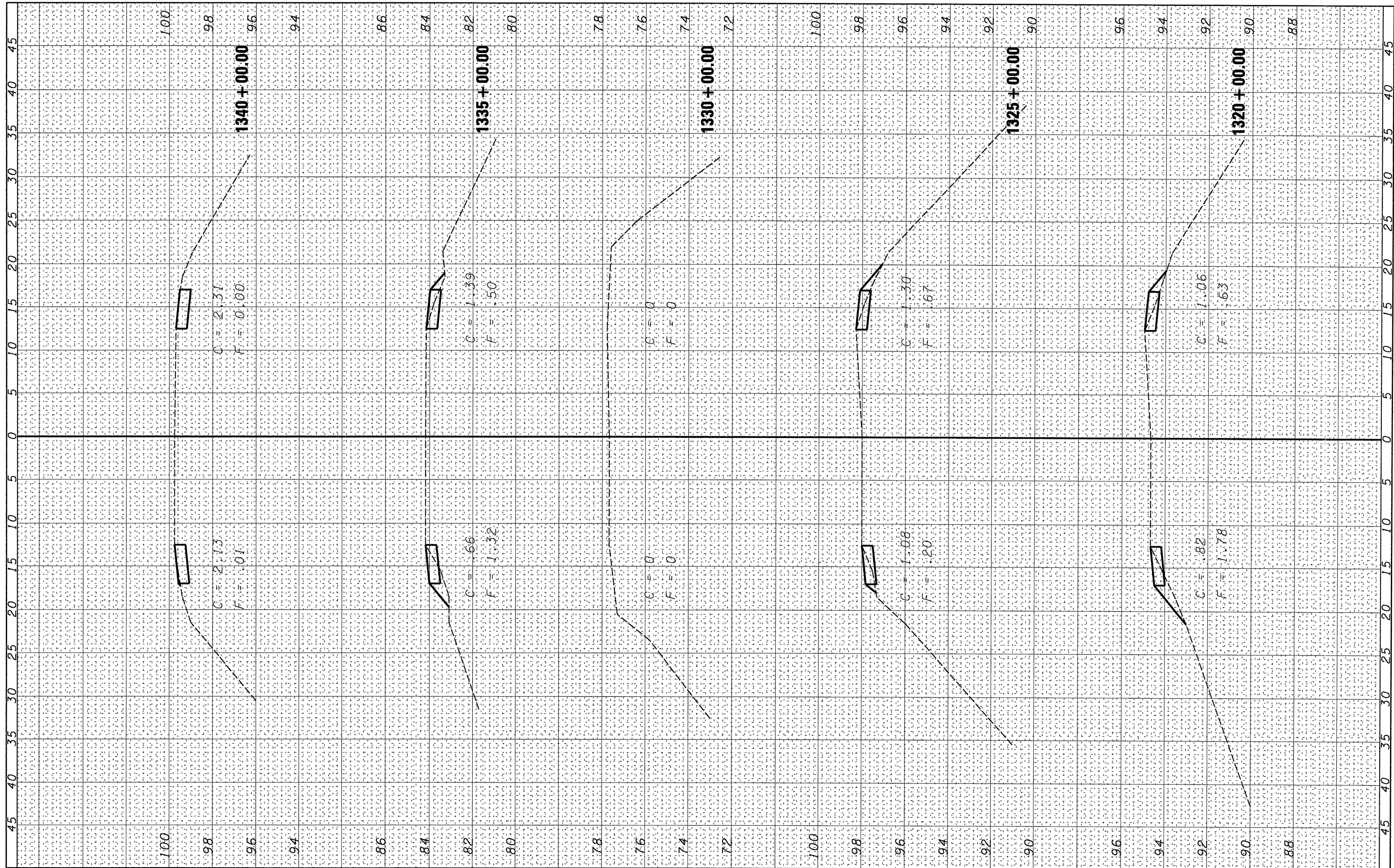
**STATE OF ILLINOIS
DEPARTMENT OF TRANSPORTATION**

SCALE: SHEET NO. OF SHEETS STA. 1295+00.00 TO STA. 1315+00.00

F.A.P. RTE. 311	SECTION (2,3)I-1	COUNTY LAS & KEN	TOTAL SHEETS 36	SHEET NO. 36
FED. ROAD DIST. NO. ILLINOIS FED. AID PROJECT			CONTRACT NO. 66770	

FINAL SURVEY	SURVEYED	BY	DATE
NOTE BOOK	PLOTTED		
AREAS CHECKED	TEMPLATE		
NO.			

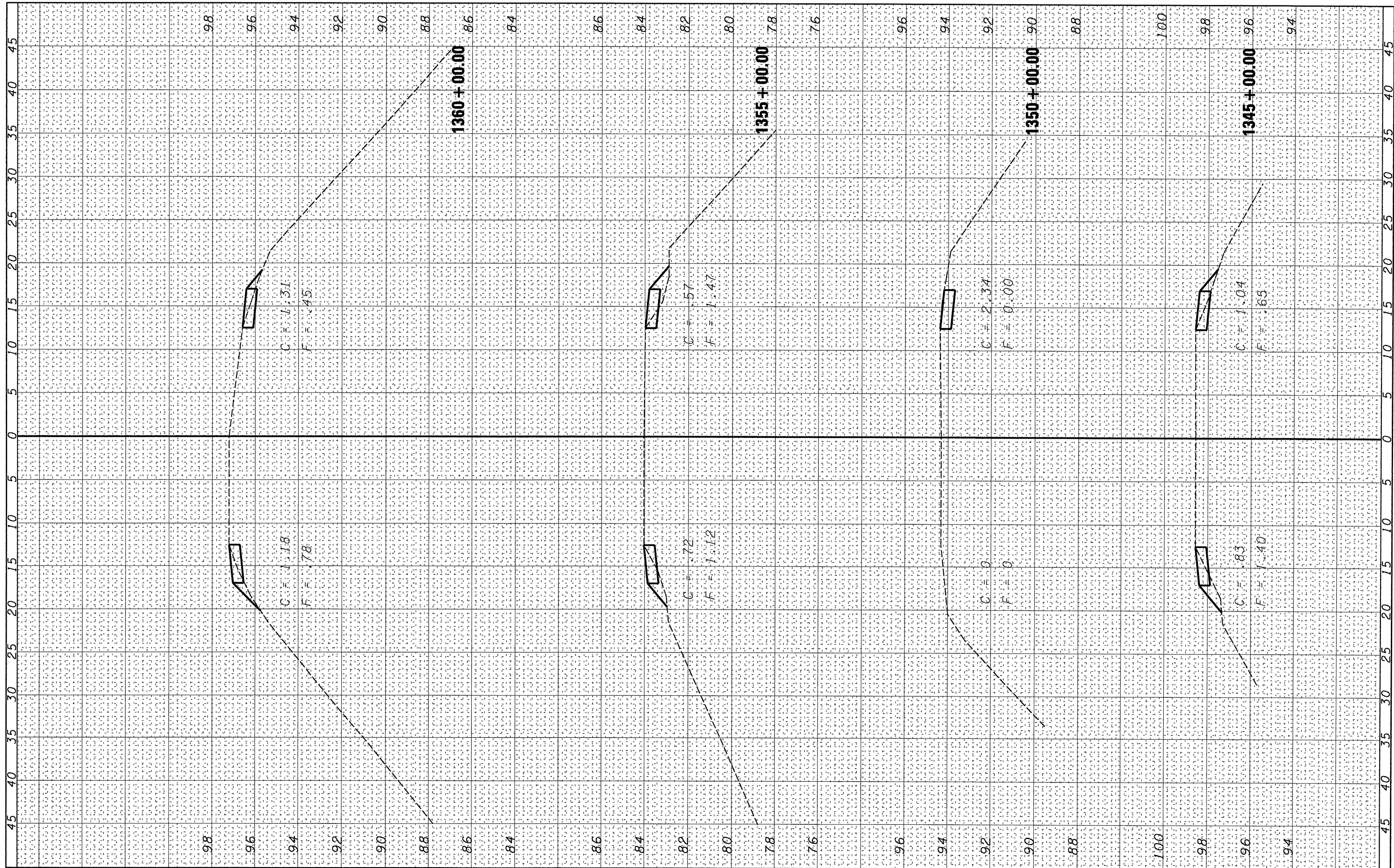
ORIGINAL SURVEY	SURVEYED	BY	DATE
NOTE BOOK	PLOTTED		
AREAS CHECKED	TEMPLATE		
NO.			



FILE NAME =	USER NAME = cncorcanim	DESIGNED -	REVISED -	STATE OF ILLINOIS DEPARTMENT OF TRANSPORTATION	F.A.P. RTE.	SECTION	COUNTY	TOTAL SHEETS	SHEET NO.
es:\projects\ed03908\sshtnew.dgn		DRAWN -	REVISED -		311	(2,3)1-1	LAS & KEN		37
		CHECKED -	REVISED -		CONTRACT NO. 66770				
		DATE -	REVISED -		FED. ROAD DIST. NO. ILLINOIS FED. AID PROJECT				
PLOT SCALE = 18.0000' / IN.					SCALE:	SHEET NO. OF SHEETS		STA. 1320+00.00 TO STA. 1340+00.00	
PLOT DATE = Mar 25, 2008 - 09:38:57 AM									

FINAL SURVEY NO.	SURVEYED	BY	DATE
	PLOTTED		
	TEMPLATE		
	AREAS CHECKED		

ORIGINAL SURVEY NO.	SURVEYED	BY	DATE
	PLOTTED		
	TEMPLATE		
	AREAS CHECKED		



FILE NAME = c:\projects\ed03988\sshtnew.dgn

USER NAME = corcoranlm	DESIGNED -	REVISED -
PLOT SCALE = 10.0000" / IN.	DRAWN -	REVISED -
PLOT DATE = Mar 25, 2008 - 09:31:08 AM	CHECKED -	REVISED -
	DATE -	REVISED -

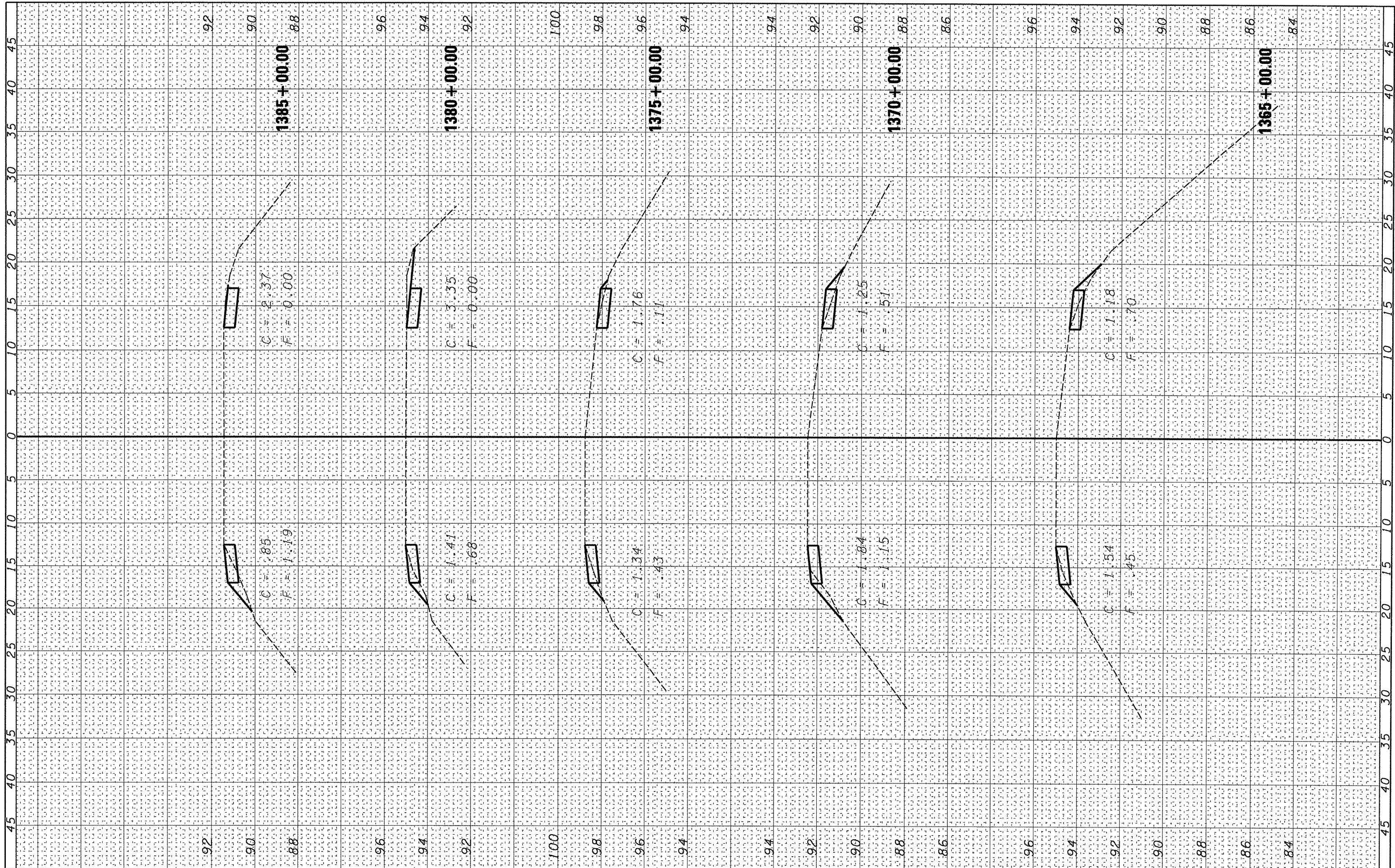
**STATE OF ILLINOIS
DEPARTMENT OF TRANSPORTATION**

SCALE: SHEET NO. OF SHEETS STA. 1345+00.00 TO STA. 1360+00.00

F.A.P. RTE. 311	SECTION (2,3)I-1	COUNTY LAS & KEN	TOTAL SHEETS 38	SHEET NO. 38
CONTRACT NO. 66770				
FED. ROAD DIST. NO. [ILLINOIS] FED. AID PROJECT				

FINAL SURVEY NO.	SURVEYED PLOTTED	DATE
NOTE BOOK	TEMPLATE	
	AREAS CHECKED	

ORIGINAL SURVEY NO.	SURVEYED PLOTTED	DATE
NOTE BOOK	TEMPLATE	
	AREAS CHECKED	



FILE NAME = c:\projects\ed03908\sshtnew.dgn
 USER NAME = carcanim

DESIGNED -
 DRAWN -
 CHECKED -
 DATE -

REVISED -
 REVISED -
 REVISED -
 REVISED -

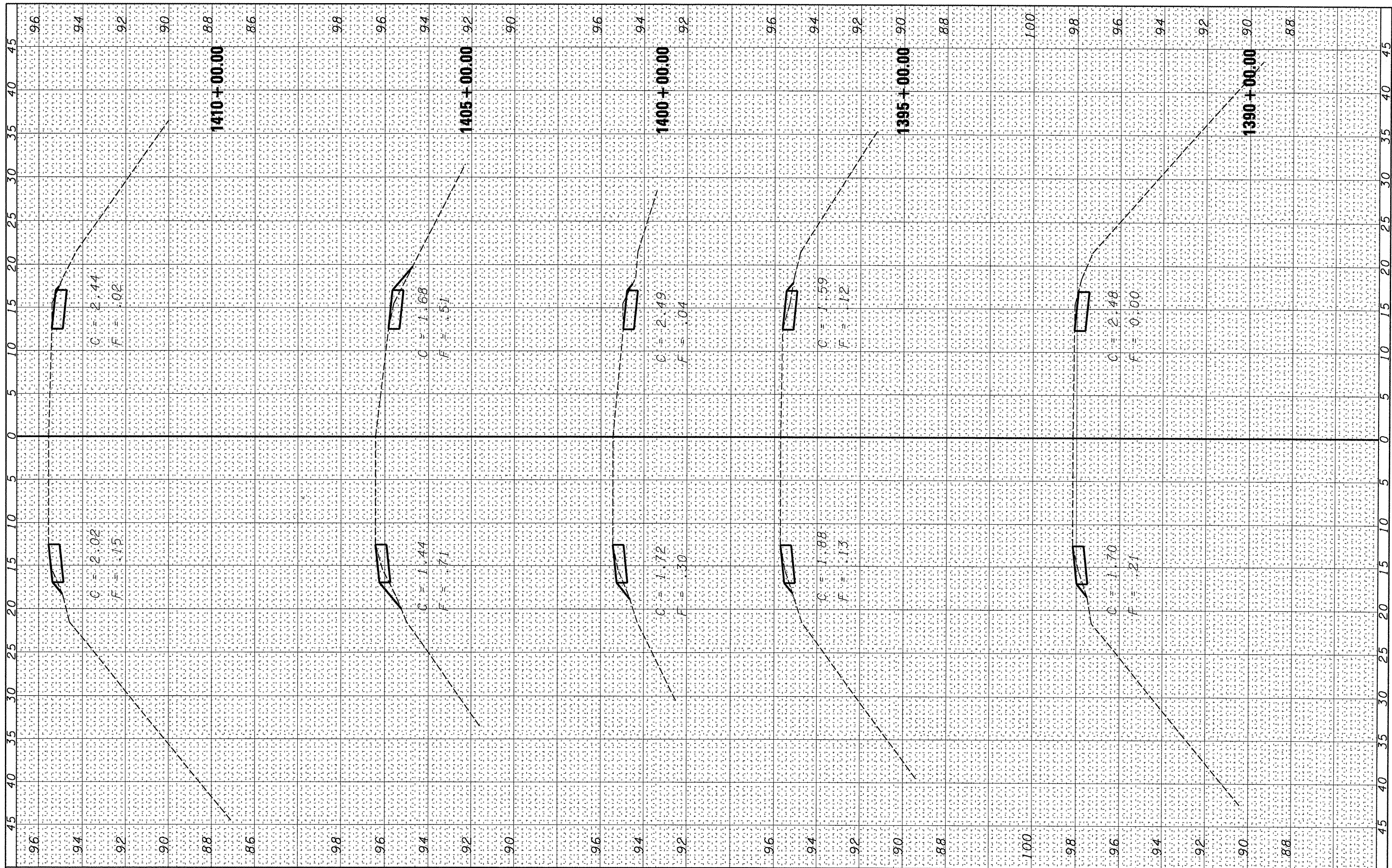
**STATE OF ILLINOIS
 DEPARTMENT OF TRANSPORTATION**

SCALE: SHEET NO. OF SHEETS STA. 1365+00.00 TO STA. 1385+00.00

F.A.P. RTE. 311	SECTION (2,3)1-1	COUNTY LAS & KEN	TOTAL SHEETS 39	SHEET NO. 39
CONTRACT NO. 66770				
FED. ROAD DIST. NO. [ILLINOIS] FED. AID PROJECT				

FINAL SURVEY	SURVEYED	DATE
NOTE BOOK	PLOTTED	BY
AREAS CHECKED	TEMPLATE	
NO.	AREAS CHECKED	

ORIGINAL SURVEY	SURVEYED	DATE
NOTE BOOK	PLOTTED	BY
AREAS CHECKED	TEMPLATE	
NO.	AREAS CHECKED	



FILE NAME = c:\projects\ed03908\sshtnew.dgn
 USER NAME = garconanlm

DESIGNED -
 DRAWN -
 CHECKED -
 DATE -

REVISED -
 REVISED -
 REVISED -
 REVISED -

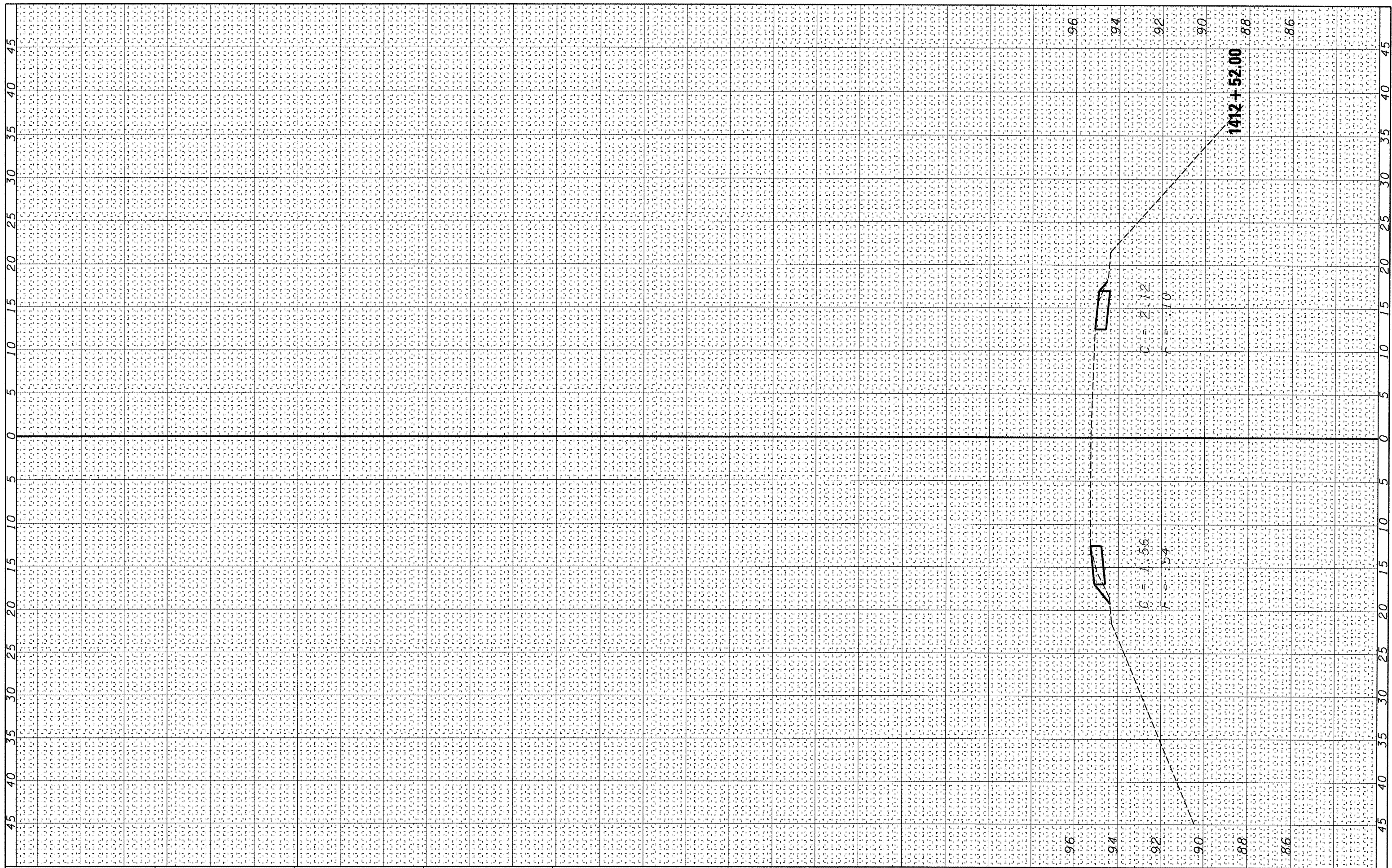
**STATE OF ILLINOIS
 DEPARTMENT OF TRANSPORTATION**

SCALE: SHEET NO. OF SHEETS STA. 1390+00.00 TO STA. 1410+00.00

F.A.P. RTE.	SECTION	COUNTY	TOTAL SHEETS	SHEET NO.
311	(2,3)I-1	LAS & KEN	40	40
CONTRACT NO. 66770				
FED. ROAD DIST. NO. ILLINOIS FED. AID PROJECT				

FINAL SURVEY	SURVEYED	BY	DATE
NOTE BOOK	PLOTTED		
NO.	TEMPLATE		
	AREAS CHECKED		

ORIGINAL SURVEY	SURVEYED	BY	DATE
NOTE BOOK	PLOTTED		
NO.	TEMPLATE		
	AREAS CHECKED		



FILE NAME = c:\projects\ed03908\sshtnew.dgn
 USER NAME = carcanim

DESIGNED -	REVISED -
DRAWN -	REVISED -
CHECKED -	REVISED -
DATE -	REVISED -

**STATE OF ILLINOIS
 DEPARTMENT OF TRANSPORTATION**

SCALE: SHEET NO. OF SHEETS STA. 1412+52.00 TO STA. 1412+52.00

F.A.P. RTE.	SECTION	COUNTY	TOTAL SHEETS	SHEET NO.
311	(2,3)-1	LAS & KEN	41	41
FED. ROAD DIST. NO. ILLINOIS FED. AID PROJECT			CONTRACT NO. 66770	