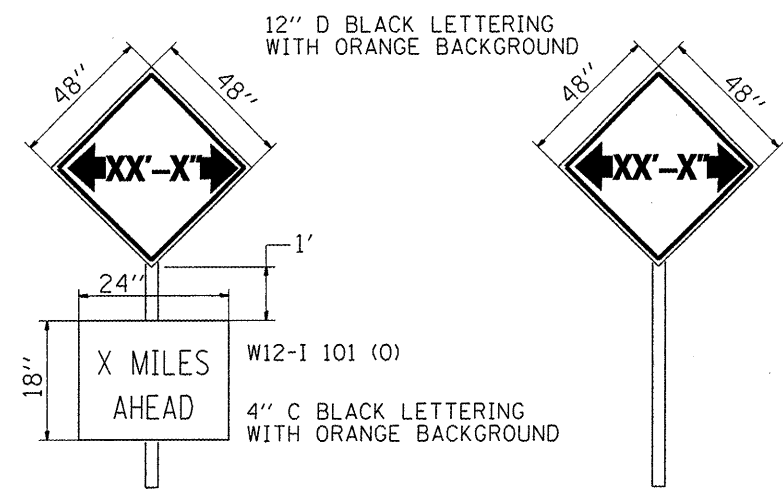


F.A.P. RTE.	SECTION	COUNTY	TOTAL SHEETS	SHEET NO.
330	(1R-B)I-3	KANKAKEE	20	19

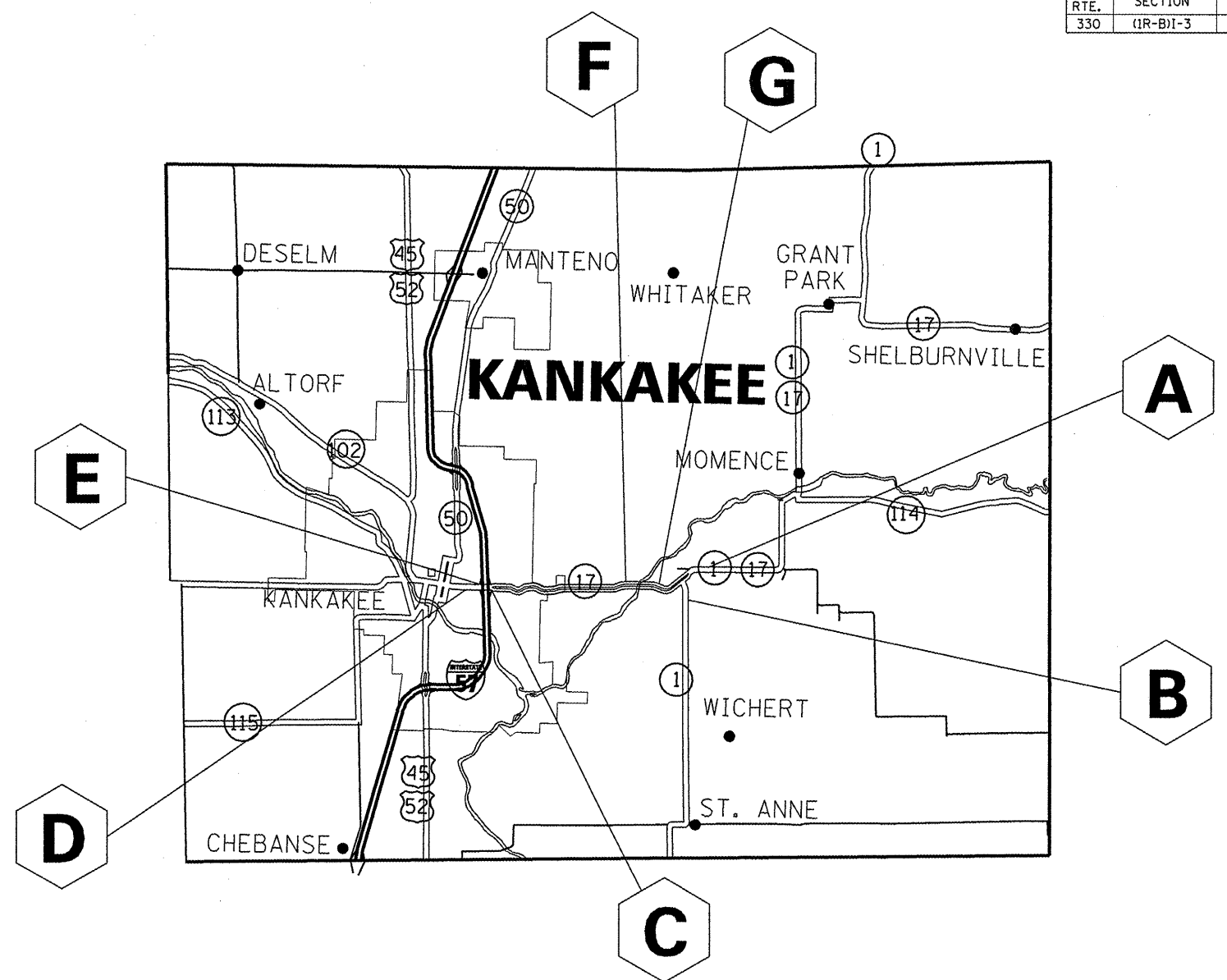


TO BE POST MOUNTED AS SHOWN ELSEWHERE IN THE PLANS.

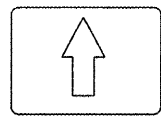
THE ENGINEER WILL NOTIFY DISTRICT 3 BUREAU OF OPERATIONS 14 CALENDAR DAYS PRIOR TO INSTALLING ANY TRAFFIC CONTROL DEVICES THAT WILL RESTRICT THE PAVEMENT WIDTH.

THE CONTRACTOR SHALL BE RESPONSIBLE FOR COORDINATING WITH THE ENGINEER TO MEET THIS REQUIREMENT.

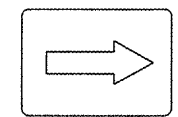
WIDTH RESTRICTION SIGNING DETAILS



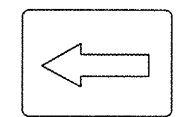
NOTE:
THE CONTRACTOR SHALL FURNISH ERECT AND MAINTAIN THE ABOVE SIGNS.



M6-3 21"X15"



M6-1 21"X15"



M6-1 21"X15"

NO. OF SIGNS	TYPE OF SIGN	SIGN	LOCATION	WIDTH RESTRICTION & MILES AHEAD
2	WIDTH RESTRICTION with W12-I101(O) & M6-3	A	IL 1/17 WESTBOUND 500' EAST OF IL 1 & IL 17 JUNCTION	9'-6" 1.5 MI AHEAD
1	WIDTH RESTRICTION with W12-I101(O) & M6-1	B	IL 1 NORTHBOUND 500' SOUTH OF IL 1 & IL 17 JUNCTION	9'-6" 1.5 MI AHEAD
1	WIDTH RESTRICTION with W12-I101(O) & M6-1	C	I-57 NORTHBOUND TOP OF EXIT RAMP ADJACENT TO IL 17	9'-6" 4.4 MI AHEAD
1	WIDTH RESTRICTION with W12-I101(O) & M6-3	D	IL 17 EASTBOUND 500' WEST OF I-57	9'-6" 4.6 MI AHEAD
1	WIDTH RESTRICTION with W12-I101(O) & M6-1	E	I-57 SOUTHBOUND TOP OF EXIT RAMP ADJACENT TO IL 17	9'-6" 4.5 MI AHEAD
2	WIDTH RESTRICTION	F	IL 17 EASTBOUND WITHIN TC & P 701422	9'-6"
2	WIDTH RESTRICTION	G	IL 17 WESTBOUND WITHIN TC & P 701422	9'-6"

REVISIONS	
NAME	DATE

ILLINOIS DEPARTMENT OF TRANSPORTATION
WIDTH RESTRICTION SIGNING
 FAP 330 (IL 17) SECTION (1R-B)I-3
 KANKAKEE COUNTY
 STA. 228+10.95
 SN 046-0039 (EB) & SN 046-0040 (WB)

Mar 05, 2008 - 08:44:41 AM
 c:\p\proj\lectr\loma\lno9\cm303\ref\11s.dgn