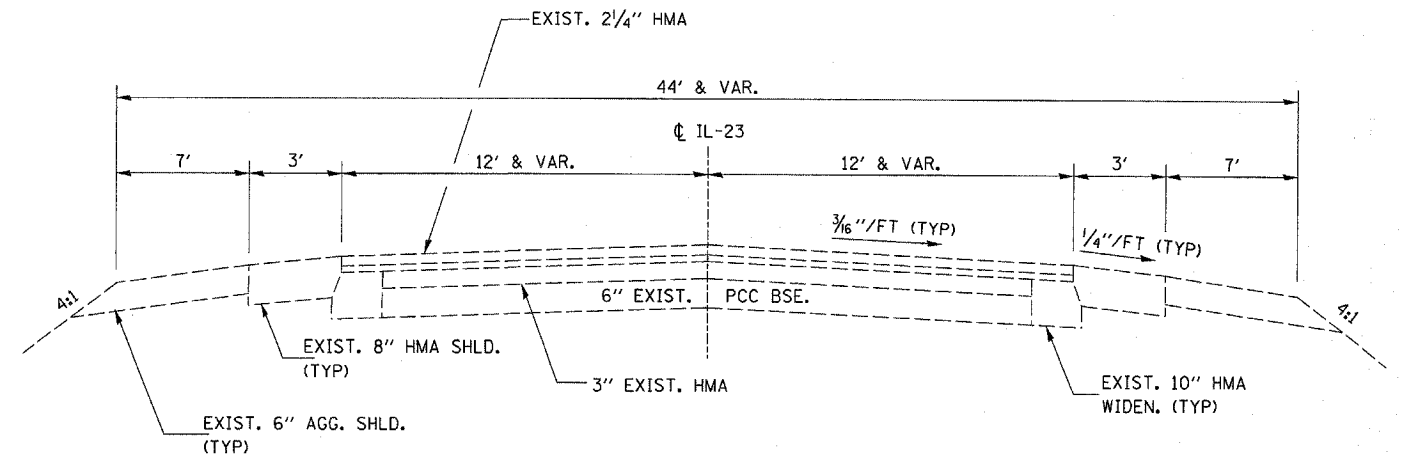


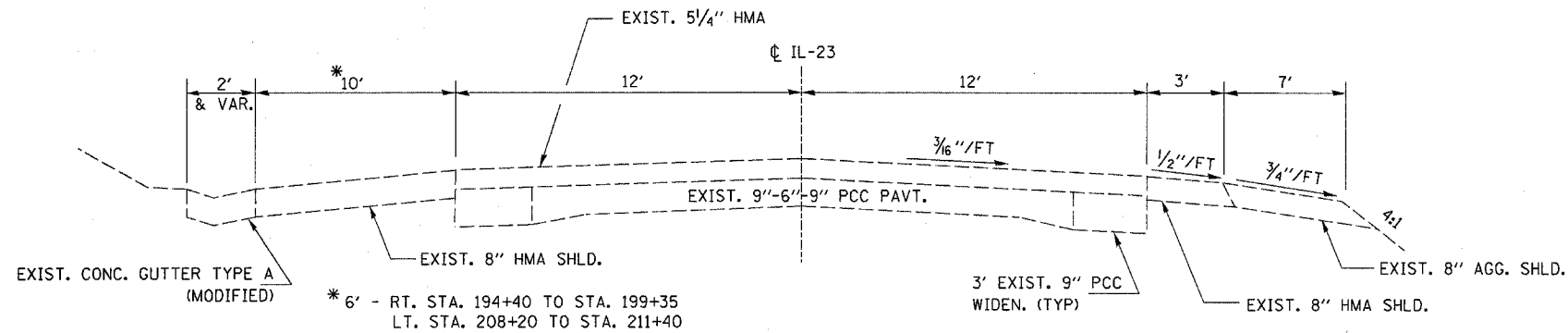
EXISTING TYPICAL SECTION 1

IL 23
 (IL 64-STATE STREET TO KISHWAUKEE RIVER BRIDGE)
 STA. 1412+40.60 TO STA. 1437+20.45
 BRIDGE OMISSION (SN 019-0043) - STA. 1437+20.45 TO STA. 1438+99.13



EXISTING TYPICAL SECTION 2

IL 23
 KISHWAUKEE RIVER BRIDGE TO NORTH GROVE RD.
 STA. 1438+99.13 TO STA. 1497+25
 OMISSION STA. 1497+25 TO STA. 1513+47.50
 STA. 1513+47.50 TO 1542+42.79
 STATION EQUATION - STA. 1542+42.79 BK = STA. 104+60 AHD
 STA. 104+60 TO STA. 105+00

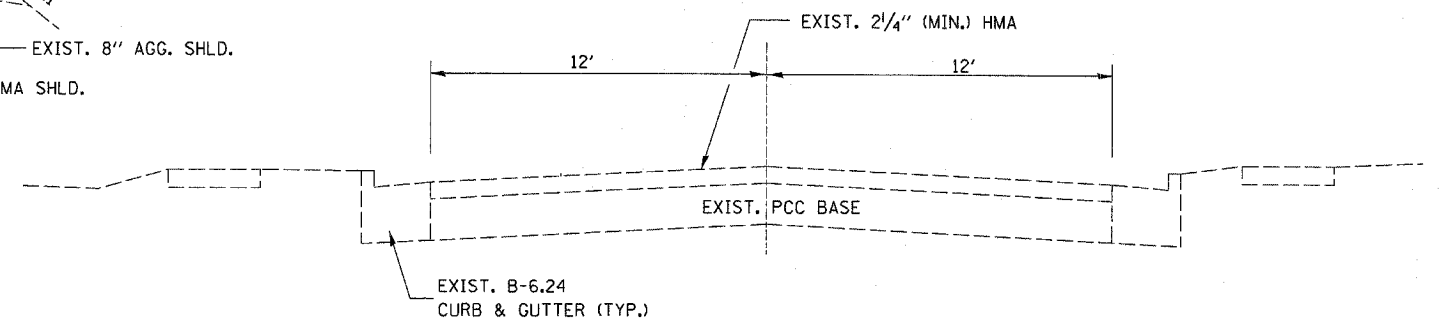


EXISTING TYPICAL SECTION 3

IL 23
 STA. 105+00 TO STA. 323+39.15
 STATION EQUATION - STA. 323+39.15 BK = STA. 0+00 AHD
 STA. 0+00 TO STA. 11+36.45
 BRIDGE OMISSION STA. 11+36.45 TO STA. 13+55.48
 STA. 13+55.48 TO STA. 39+00

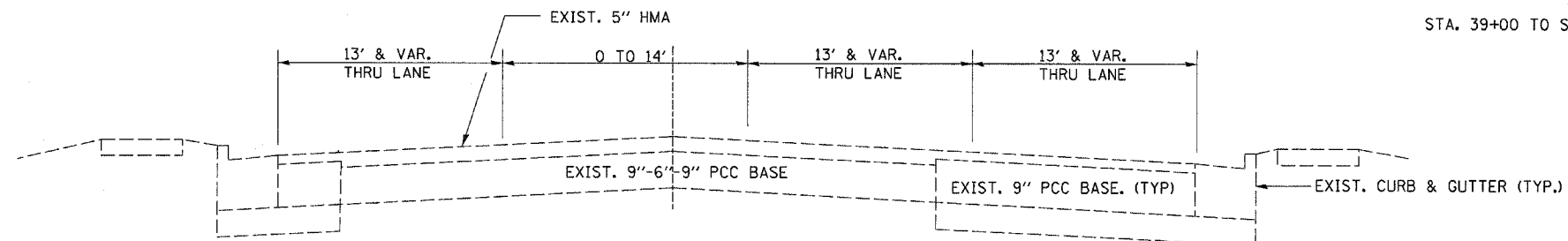
EXISTING CONCRETE GUTTER,
 TYPE A, MODIFIED
 LT. STA. 172+00 TO STA. 174+15
 RT. STA. 194+40 TO STA. 199+35
 LT. STA. 208+20 TO STA. 211+40
 LT. STA. 224+40 TO STA. 230+20
 LT. STA. 281+80 TO STA. 288+40

* 6' - RT. STA. 194+40 TO STA. 199+35
 LT. STA. 208+20 TO STA. 211+40



EXISTING TYPICAL SECTION 4

IL 23
 STA. 39+00 TO STA. 43+05



EXISTING TYPICAL SECTION 5

IL 23
 STA. 43+05 TO STA. 46+25

FILE NAME = ca\projects\0366676\cover.sht.dgn	USER NAME = schwanerg	DESIGNED -	REVISD -	STATE OF ILLINOIS DEPARTMENT OF TRANSPORTATION	EXISTING TYPICAL SECTIONS			F.A.P. RTE.	SECTION	COUNTY	TOTAL SHEETS	SHEET NO.
PLOT SCALE = 50.0000' / IN.	DRAWN -	REVISD -	324					(25,26)RS-3	DEKALB	24	4	
PLOT DATE = Apr 16, 2008 - 10:09:38 AM	CHECKED -	REVISD -	CONTRACT NO. 66676					FED. ROAD DIST. NO. 4 ILLINOIS FED. AID PROJECT				
	DATE -	REVISD -	SCALE:		SHEET NO.	OF SHEETS	STA.			TO STA.		