

F.A.P. RTE.	SECTION	COUNTY	TOTAL SHEETS	SHEET NO.
870	534 RS-3	WILL	41	1
FED. ROAD DIST. NO. 1	ILLINOIS	CONTRACT NO. 60E08		

STATE OF ILLINOIS
DEPARTMENT OF TRANSPORTATION
DIVISION OF HIGHWAYS

**PROPOSED
HIGHWAY PLANS**

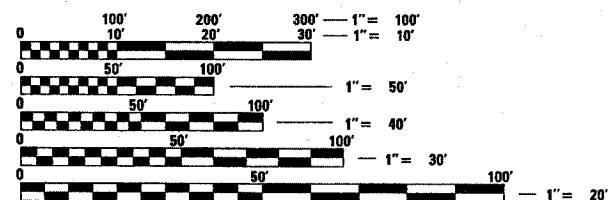
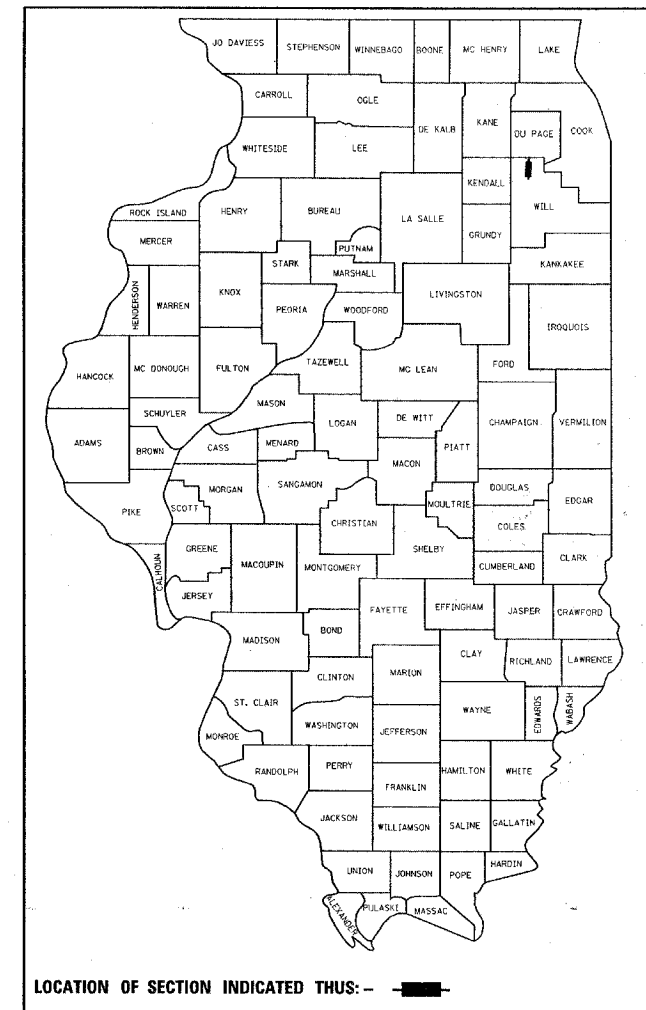
F.A.P. ROUTE 870: ILL 53 (BOLINGBROOK DRIVE)
JOLIET RD. TO DUPAGE CO. LINE
SECTION: 534 RS-3
RESURFACING (MAINTENANCE)

FOR INDEX OF SHEETS, SEE SHEET NO.

PROJECT IS LOCATED IN THE VILLAGES
OF BOLINGBROOK AND ROMEOVILLE

WILL COUNTY
C-91-169-08

D-91-169-08



FULL SIZE PLANS HAVE BEEN PREPARED USING STANDARD
ENGINEERING SCALES. REDUCED SIZED PLANS WILL NOT
CONFORM TO STANDARD SCALES. IN MAKING MEASUREMENTS
ON REDUCED PLANS, THE ABOVE SCALES MAY BE USED.

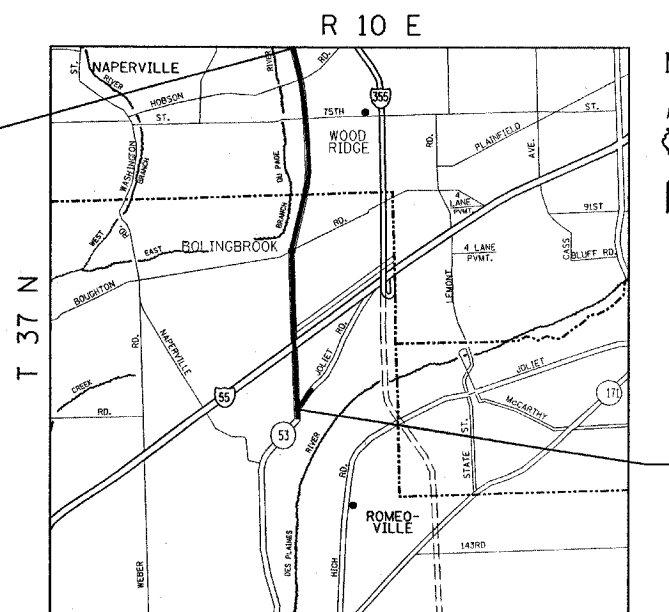
J.U.L.I.E.
JOINT UTILITY LOCATION INFORMATION FOR EXCAVATION
1-800-892-0123
OR 811

PROJECT ENGINEER: ANA ABREU
PROJECT MANAGER: KEN ENG

CONTRACT NO. 60E08

PROJECT ENDS
STA. 272+53

OMISSIONS:
STA. 100+96 TO 117+49
STA. 196+45 TO 210+58



TRAFFIC DATA
SPEED LIMIT: 40 MPH
2005 ADT: 35,700

PROJECT BEGINS
STA. 46+98

DUPAGE TOWNSHIP

GROSS LENGTH OF PROJECT = 22,555 FEET (4.27 MILES)
NET LENGTH OF PROJECT = 19,489 FEET (3.69 MILES)

STATE OF ILLINOIS
DEPARTMENT OF TRANSPORTATION
DIVISION OF HIGHWAYS

SUBMITTED FEBRUARY 15, 20 08

Diana M. O'Keefe 96
DEPUTY DIRECTOR OF HIGHWAYS, REGION ENGINEER

May 9, 20 08
Eric E. Harn
INTERIM ENGINEER OF DESIGN AND ENVIRONMENT

May 9, 20 08
Christine M. Reed
DIRECTOR OF HIGHWAYS, CHIEF ENGINEER

PRINTED BY THE AUTHORITY
OF THE STATE OF ILLINOIS