

F.A.P. RTE.	SECTION	COUNTY	TOTAL SHEETS	SHEET NO.
335	120RS-4	MCHENRY	26	1
FED. ROAD DIST. NO. 1	ILLINOIS	CONTRACT NO. 60B62		

STATE OF ILLINOIS  
DEPARTMENT OF TRANSPORTATION  
DIVISION OF HIGHWAYS

# PROPOSED HIGHWAY PLANS

F.A.P. ROUTE 335 : IL 176 (TERRA COTTA AVE.)

US 14 TO IL 31

SECTION: 120RS-4

RESURFACING (MAINTENANCE)

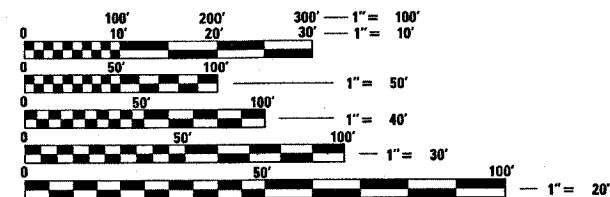
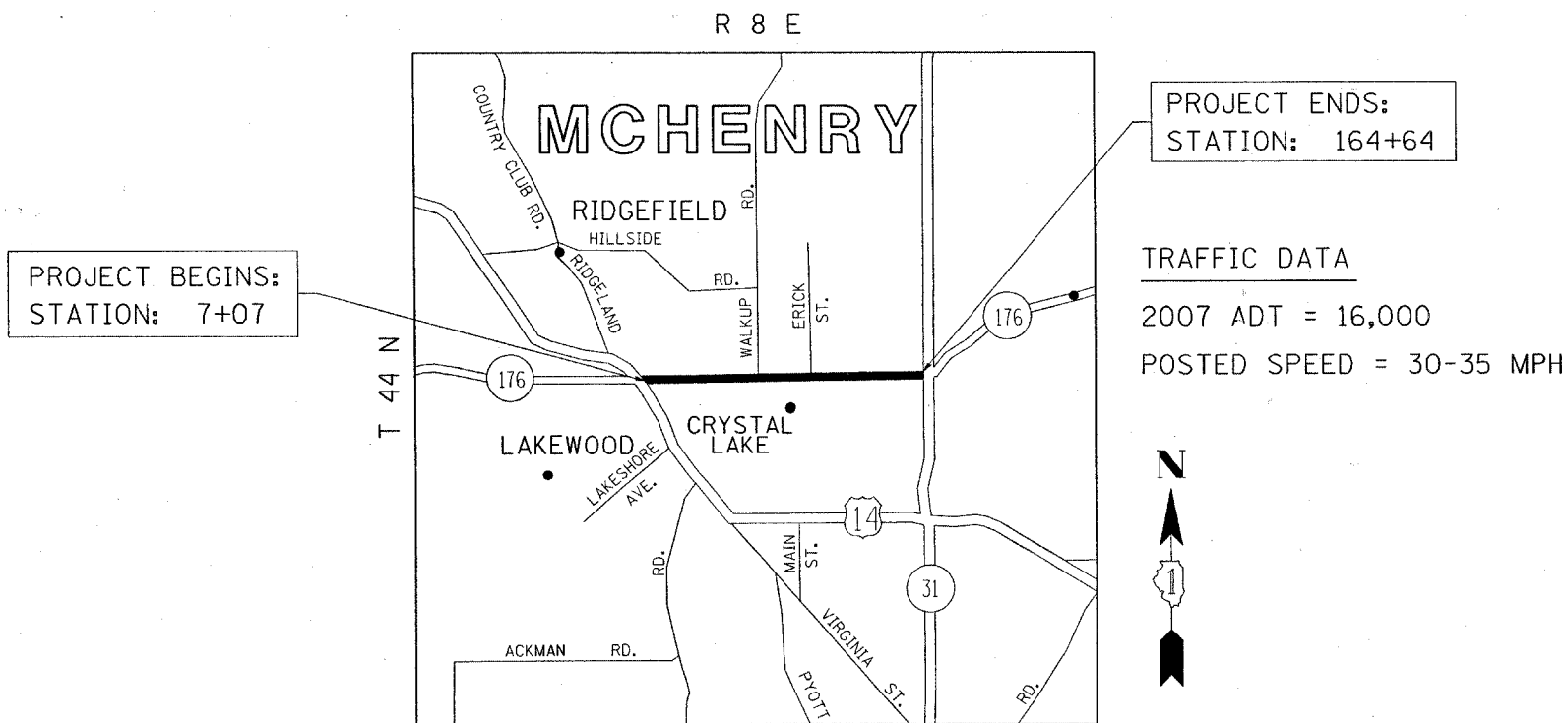
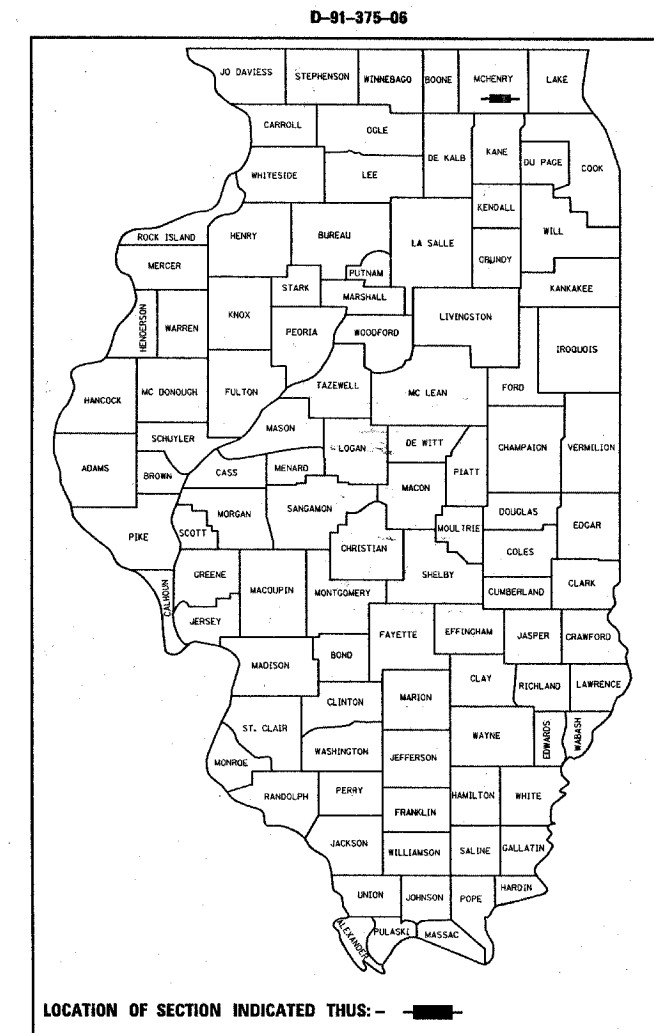
PROJECT: F-0335(010)

MCHENRY COUNTY

C-91-375-06

FOR INDEX OF SHEETS, SEE SHEET NO. 2

PROJECT LOCATED IN THE CITY OF CRYSTAL LAKE



FULL SIZE PLANS HAVE BEEN PREPARED USING STANDARD ENGINEERING SCALES. REDUCED SIZED PLANS WILL NOT CONFORM TO STANDARD SCALES. IN MAKING MEASUREMENTS ON REDUCED PLANS, THE ABOVE SCALES MAY BE USED.

J.U.L.I.E.  
JOINT UTILITY LOCATION INFORMATION FOR EXCAVATION  
1-800-892-0123  
OR 811

PROJECT ENGINEER: JENPAI CHANG (847) 705-4432  
PROJECT MANAGER: KEN ENG

CONTRACT NO. 60B62

GROSS AND NET LENGTH OF PROJECT = 15,757 FEET (2.98 MILES)

STATE OF ILLINOIS  
DEPARTMENT OF TRANSPORTATION  
DIVISION OF HIGHWAYS

SUBMITTED APRIL 2, 2008

Diana M. O'Keefe DE  
DEPUTY DIRECTOR OF HIGHWAYS, REGION ENGINEER

May 9, 2008  
Eric E. Horn DE  
ENGINEER OF DESIGN AND ENVIRONMENT

May 9, 2008  
Christine M. Reed DE  
DIRECTOR OF HIGHWAYS, CHIEF ENGINEER

PRINTED BY THE AUTHORITY  
OF THE STATE OF ILLINOIS