

DATE	
NAME	

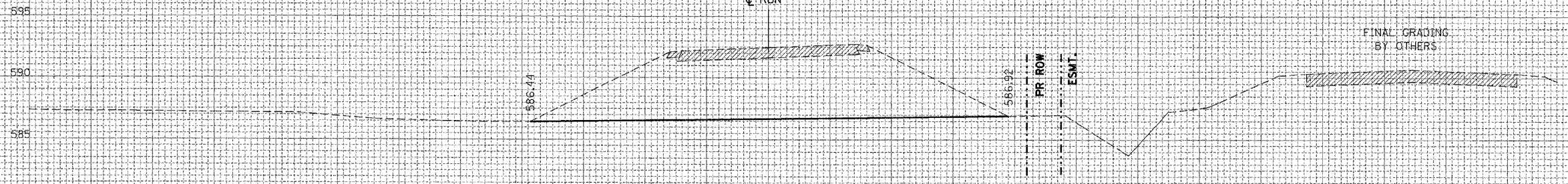
DATE	
BY	
REVISIONS	
NO.	
DATE	
BY	
REVISIONS	
NO.	
DATE	
BY	
REVISIONS	
NO.	

DATE	
BY	
REVISIONS	
NO.	
DATE	
BY	
REVISIONS	
NO.	
DATE	
BY	
REVISIONS	
NO.	

TR: DOCUMENT 19327900, CIVIL, DGN, VSC008-1A.DGN
 3-15-2008, 15:55:27
 BONDPLUC 1 2 3 4 5 6 18 9 10 11 12 13 14 15 16 17 18 19 20 21 22 23 24 25 26 27 28 29 30 31 32 33 34 35 36 37 38 39 40 41 42 43 44 45 46 47 48 49 50 51 52 53 54 55 56 57 58 59 60 61 62

F.A.I. RTE.	SECTION	COUNTY	TOTAL SHEETS	SHEET NO.
55	*	WILL	608	601
STA.		TO STA.		
FED. ROAD DIST. NO. 1		ILLINOIS		FED. AID PROJECT
• (26HB-1&114) R-2				

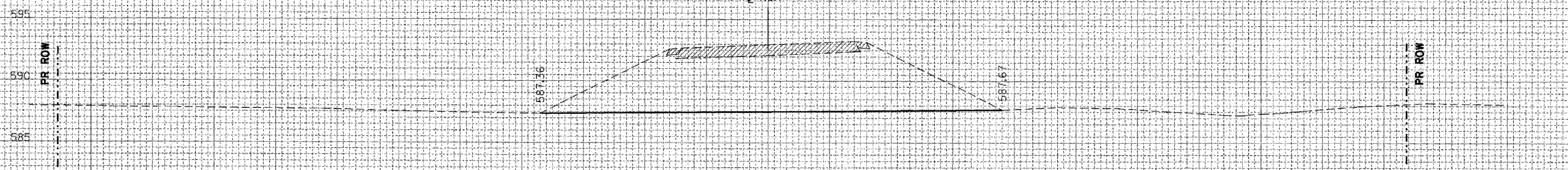
1008+00.00



1008+00.00

ALL UNITS IN SQ. FT.	STAGE III
EARTH EXCAVATION=	289.36
EMBANKMENT=	0.00

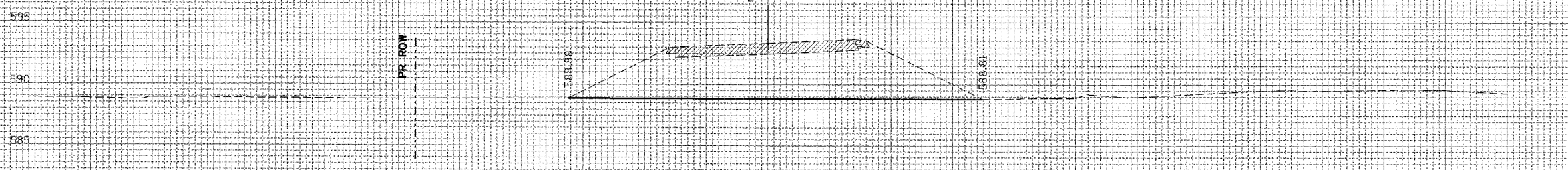
1007+00.00



1007+00.00

ALL UNITS IN SQ. FT.	STAGE III
EARTH EXCAVATION=	263.84
EMBANKMENT=	0.00

1006+00.00



1006+00.00

ALL UNITS IN SQ. FT.	STAGE III
EARTH EXCAVATION=	194.95
EMBANKMENT=	0.00

CROSS SECTION LEGEND

	REMOVAL ITEM
	EXISTING TOPSOIL REMOVAL

NOTE: THE EXACT LOCATION AND ELEVATION OF EXISTING STRUCTURES, UTILITIES, AND PIPING SHALL BE VERIFIED IN THE FIELD BY THE CONTRACTOR.

RUNAROUND
C. RUN

TEMPORARY RUNAROUND - STAGE III