

REVISIONS	DATE

BY	DATE

BY	DATE

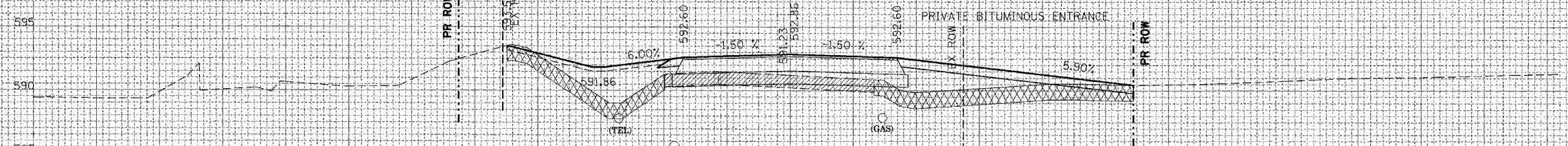
NO. 1 2 3 4 5 6 7 8 9 10 11 12 13 14 15 16 17 18 19 20 21 22 23 24 25 26 27 28 29 30 31 32 33 34 35 36 37 38 39 40 41 42 43 44 45 46 47 48 49 50 51 52 53 54 55 56 57 58 59 60 61 62

NO. 1 2 3 4 5 6 7 8 9 10 11 12 13 14 15 16 17 18 19 20 21 22 23 24 25 26 27 28 29 30 31 32 33 34 35 36 37 38 39 40 41 42 43 44 45 46 47 48 49 50 51 52 53 54 55 56 57 58 59 60 61 62

NO. 1 2 3 4 5 6 7 8 9 10 11 12 13 14 15 16 17 18 19 20 21 22 23 24 25 26 27 28 29 30 31 32 33 34 35 36 37 38 39 40 41 42 43 44 45 46 47 48 49 50 51 52 53 54 55 56 57 58 59 60 61 62

F.A. RTE.	SECTION	COUNTY	TOTAL SHEETS	SHEET NO.
55	*	WILL	608	589
STA.		TO STA.		
FED. ROAD DIST. NO. 1		ILLINOIS	FED. AID PROJECT	
• (26H8-1&114) R-2				

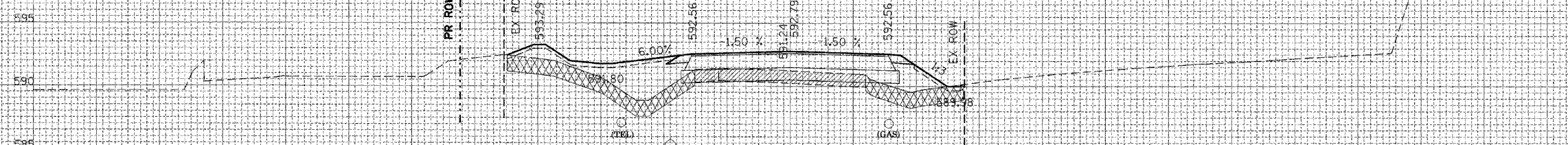
4008+00.00



4008+00.00

ALL UNITS IN SQ FT		STAGE II
EARTH EXCAVATION=	0.67	
EMBANKMENT=	135.76	
TOPSOIL PLACEMENT=	8.44	
TOPSOIL EXCAVATION=	82.65	

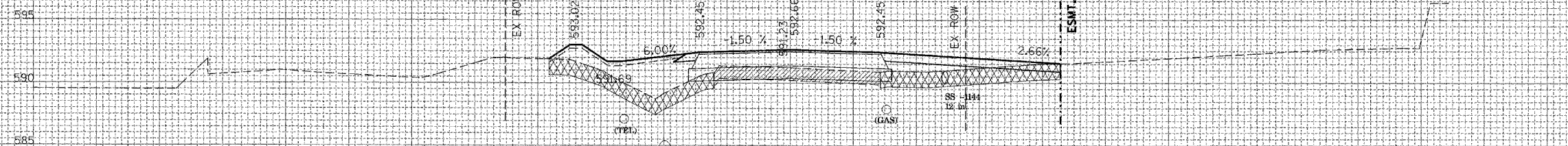
4007+50.00



4007+50.00

ALL UNITS IN SQ FT		STAGE II
EARTH EXCAVATION=	0.44	
EMBANKMENT=	102.34	
TOPSOIL PLACEMENT=	10.81	
TOPSOIL EXCAVATION=	56.54	

4007+09.13



4007+09.13

ALL UNITS IN SQ FT		STAGE II
EARTH EXCAVATION=	0.44	
EMBANKMENT=	102.34	
TOPSOIL PLACEMENT=	10.81	
TOPSOIL EXCAVATION=	56.54	

CROSS SECTION LEGEND

	REMOVAL ITEM
	EXISTING TOPSOIL REMOVAL

NOTE: THE EXACT LOCATION AND ELEVATION OF EXISTING STRUCTURES, UTILITIES, AND PIPING SHALL BE VERIFIED IN THE FIELD BY THE CONTRACTOR.