

REVISIONS	DATE

BY	DATE

DATE

1 2 3 4 5 6 7 8 9 10 11 12 13 14 15 16 17 18 19 20 21 22 23 24 25 26 27 28 29 30 31 32 33 34 35 36 37 38 39 40 41 42 43 44 45 46 47 48 49 50 51 52 53 54 55 56 57 58 59 60 61 62

F.A.I. FILE	SECTION	COUNTY	TOTAL SHEETS	SHEET NO.
55	*	WILL	608	460
STA.	TO STA.			
FED. ROAD DIST. NO. 1 ILLINOIS FED. AID PROJECT				
• (26HB-1&114) R-2				

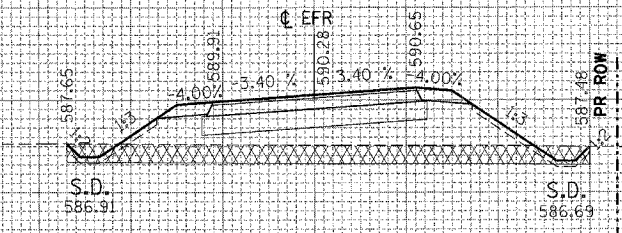
6515+00.00

595

590

585

EAST FRONTAGE ROAD



6515+00.00

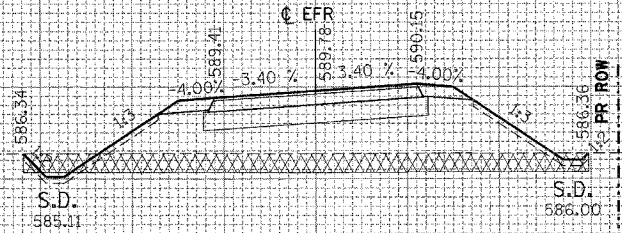
ALL UNITS IN SQ FT		PRE-STAGE
EARTH EXCAVATION=	0.47	
EMBANKMENT=	96.62	
TOPSOIL PLACEMENT=	7.54	
TOPSOIL EXCAVATION=	56.99	

6514+00.00

595

590

585



6514+00.00

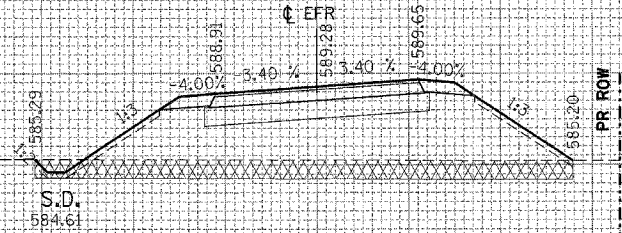
ALL UNITS IN SQ FT		PRE-STAGE
EARTH EXCAVATION=	1.96	
EMBANKMENT=	134.00	
TOPSOIL PLACEMENT=	9.06	
TOPSOIL EXCAVATION=	61.57	

6513+00.00

595

590

585



6513+00.00

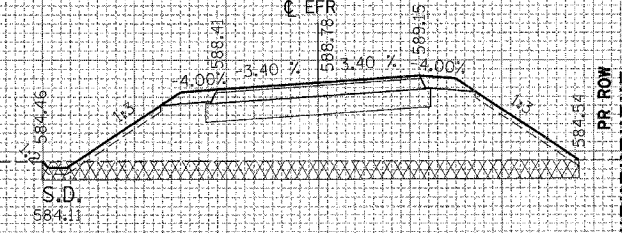
ALL UNITS IN SQ FT		PRE-STAGE
EARTH EXCAVATION=	0.02	
EMBANKMENT=	166.37	
TOPSOIL PLACEMENT=	8.10	
TOPSOIL EXCAVATION=	58.65	

6512+00.00

595

590

585



6512+00.00

ALL UNITS IN SQ FT		PRE-STAGE
EARTH EXCAVATION=	0.00	
EMBANKMENT=	181.16	
TOPSOIL PLACEMENT=	8.04	
TOPSOIL EXCAVATION=	58.49	

CROSS SECTION LEGEND

- REMOVAL ITEM
- EXISTING TOPSOIL REMOVAL

NOTES:  
 1. THE EXACT LOCATION AND ELEVATION OF EXISTING STRUCTURES, UTILITIES, AND PIPING SHALL BE VERIFIED IN THE FIELD BY THE CONTRACTOR.  
 2. THE CONTRACTOR SHALL NOT PLACE PROPOSED BITUMINOUS PAVEMENT UNTIL STAGE IV A, ONLY THE AGGREGATE SUBGRADE, EMBANKMENT AND TEMPORARY SHOULDER SHALL BE CONSTRUCTED IN PRE-STAGE A.