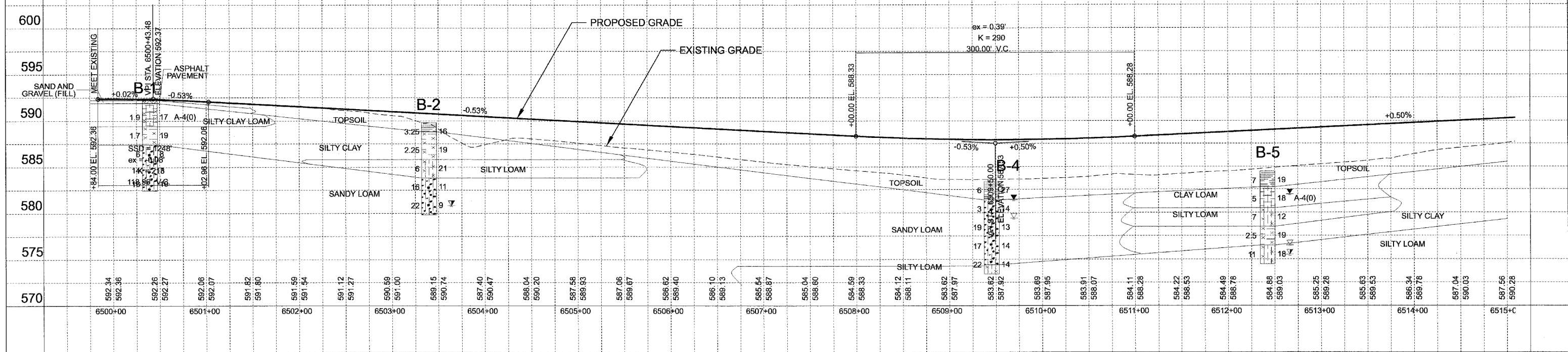
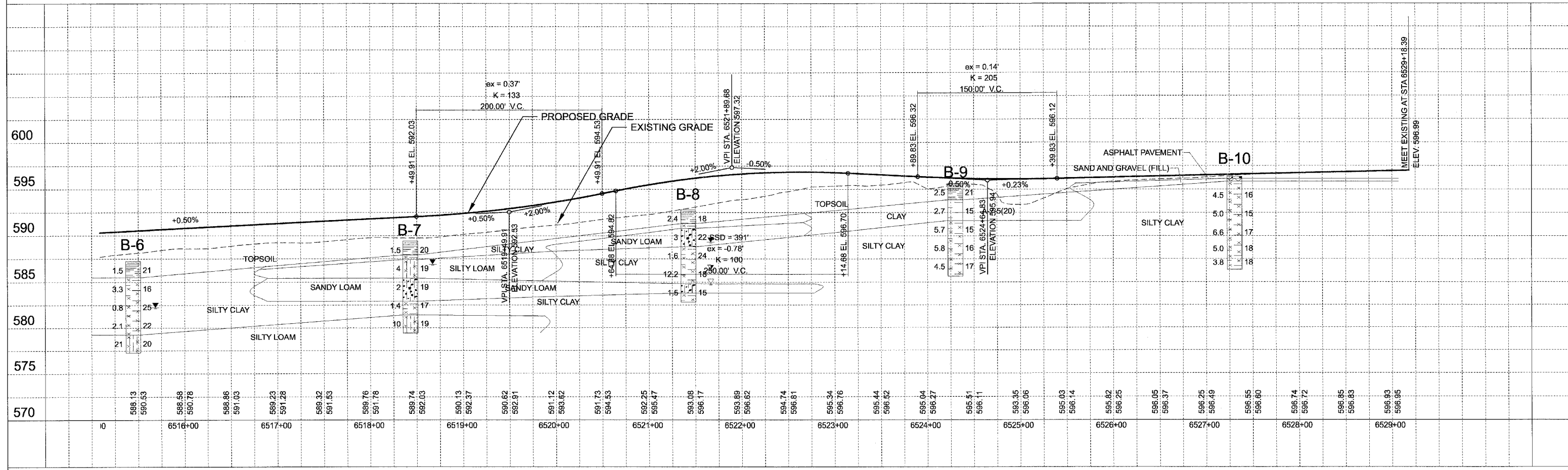


FA.I RTE. 59	SECTION *	COUNTY WILL	TOTAL SHEETS 608	SHEET NO. 426A
STA. 6500+00	TO STA. 6529+18.39			
FED. ROAD DIST. NO. 1	ILLINOIS	FED. AID PROJECT		
* (26. 26HB-1&114) R-2		CONTRACT NO. 60363		


PLAN	SURVEYED	DATE
	PLOTTED	
	ALIGNMENT CHECKED	
	GRADES CHECKED	
	STRUCTURE NOTATION CHKD	
	NO.	
	NO.	
	NO.	
	NO.	



PROFILE	SURVEYED	DATE
	PLOTTED	
	GRADES CHECKED	
	STRUCTURE NOTATION CHKD	
	NO.	
	NO.	
	NO.	
	NO.	



SCALE: VERT. 1" = 5'
HORIZ. 1" = 50' EAST FRONTAGE RD ROADWAY PROFILE



STA 6500 TO 6529+18.39