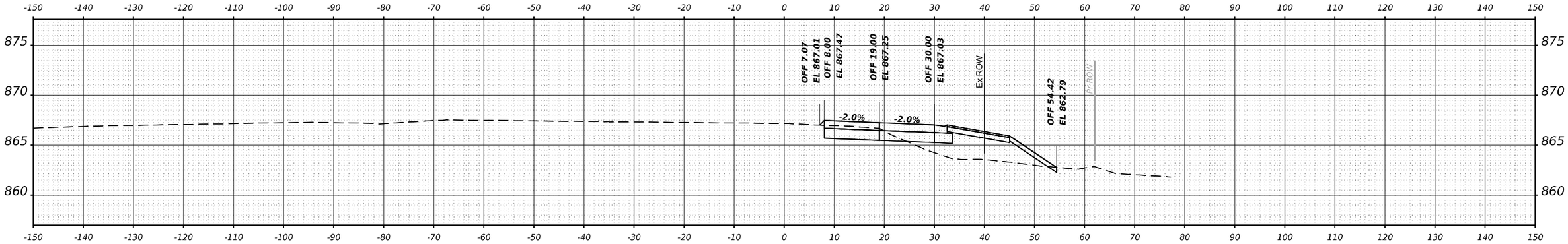

STA 73+86.69

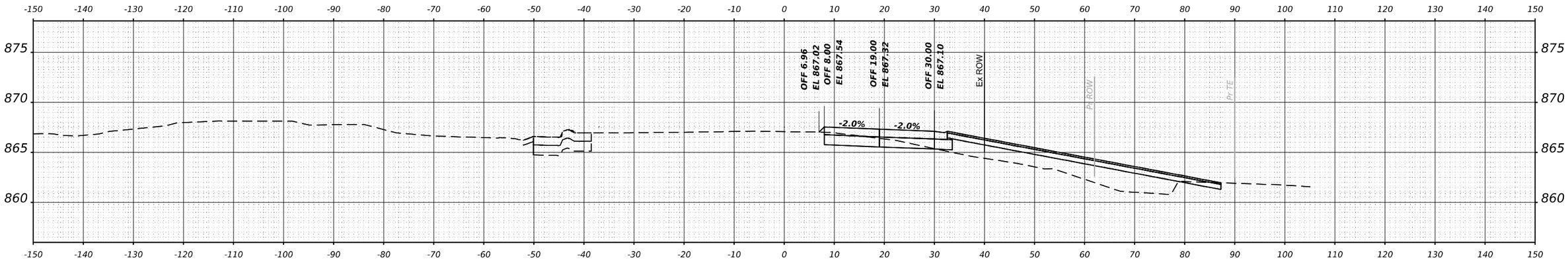

STA 73+56.89

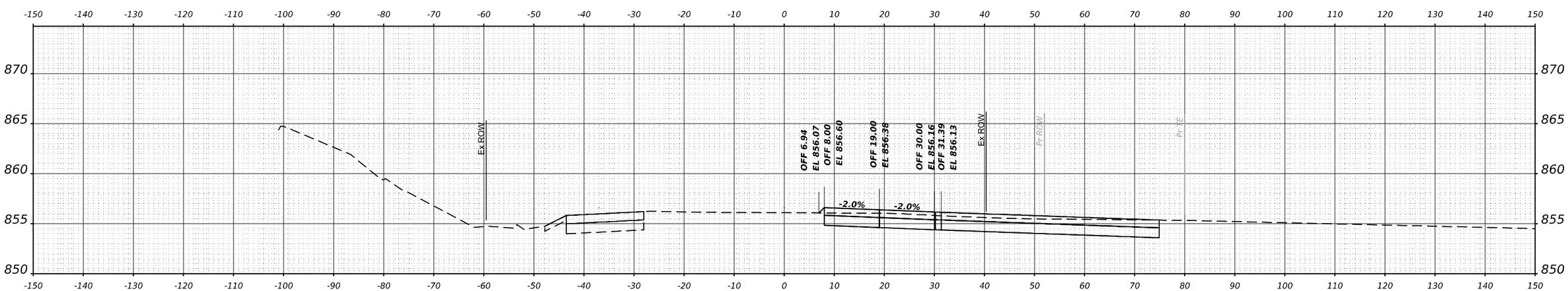

STA 66+69.68

FINAL SURVEY		BY	DATE
NOTE BOOK NO.	SURVEYED ____ PLOTTED ____ TEMPLATE ____ AREAS ____ AREAS CHECKED ____		

ORIGINAL SURVEY		BY	DATE
NOTE BOOK NO.	SURVEYED ____ PLOTTED ____ TEMPLATE ____ AREAS ____ AREAS CHECKED ____		

MODEL: $MODELNAME$
FILE NAME: $FILE$

GFT

USER NAME = $USER$	DESIGNED - MKW	REVISED -
	DRAWN - DWH	REVISED -
PLOT SCALE = $SCALE$	CHECKED - MKW	REVISED -
PLOT DATE = $DATE$	DATE -	REVISED -

STATE OF ILLINOIS
DEPARTMENT OF TRANSPORTATION

BARRINGTON ROAD
CROSS SECTIONS – STAGE 1

SCALE: 10H : 5V | SHEET 51 OF 54 SHEETS | STA.

F.A.P RTE.	SECTION	COUNTY	TOTAL SHEETS	SHEET NO.
362	2019-161-W	COOK	666	501
		CONTRACT NO. 62K33		
		ILLINOIS	FED. AID PROJECT	

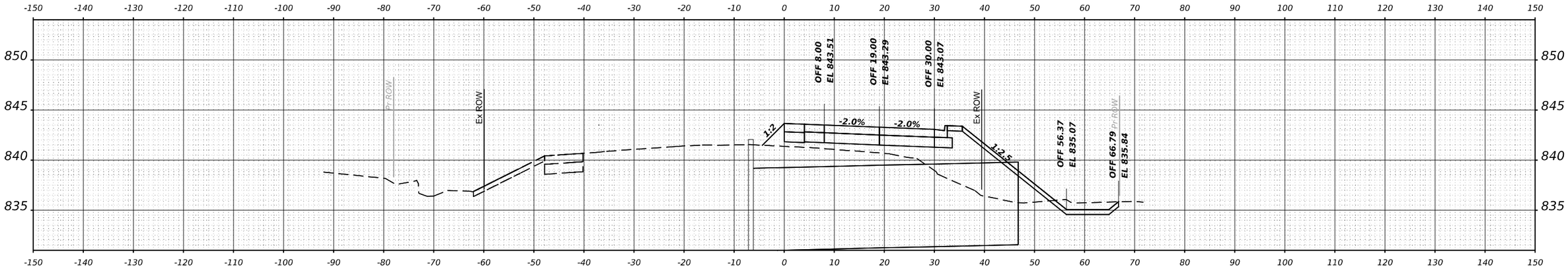

STA 83+22.86

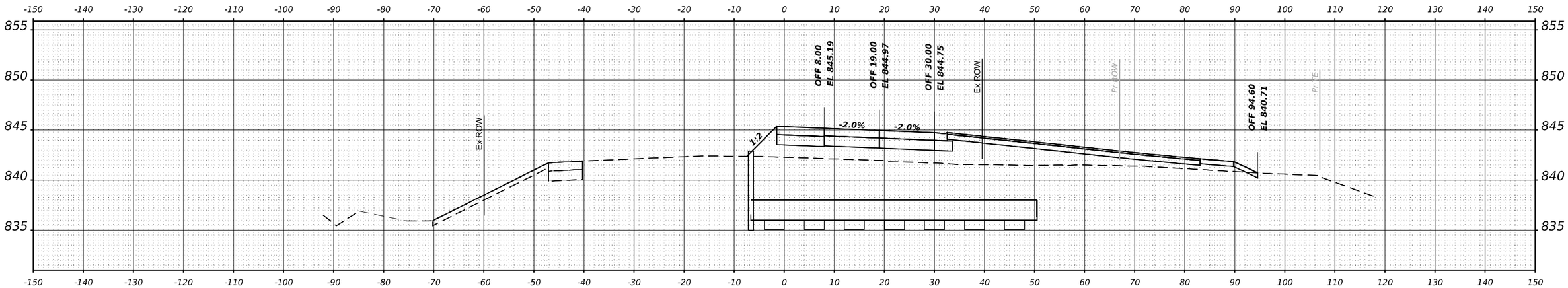

STA 81+69.08

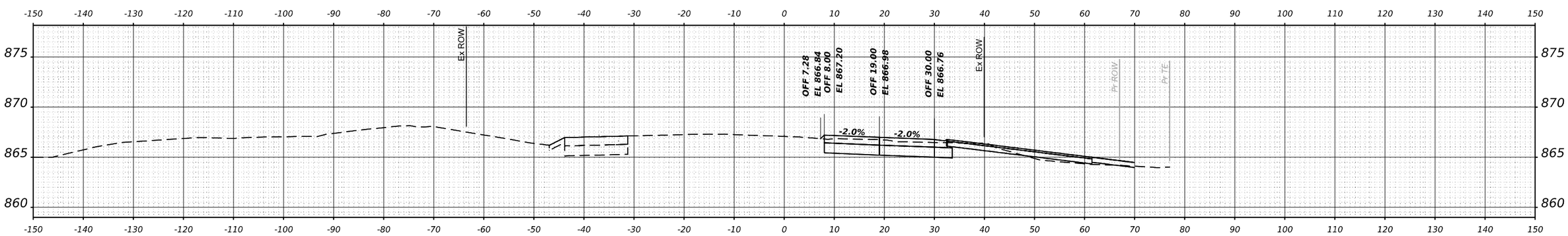

STA 74+31.51

FINAL SURVEY	BY	DATE
SURVEYED		
PLOTTED		
TEMPLATE		
AREAS		
AREAS CHECKED		
NOTE BOOK NO.		

ORIGINAL SURVEY	BY	DATE
SURVEYED		
PLOTTED		
TEMPLATE		
AREAS		
AREAS CHECKED		
NOTE BOOK NO.		

MODEL: $MODELNAME$
FILE NAME: $FILE$

GFT

USER NAME = $USER$	DESIGNED - MKW	REVISED -
	DRAWN - DWH	REVISED -
PLOT SCALE = $SCALE$	CHECKED - MKW	REVISED -
PLOT DATE = $DATE$	DATE -	REVISED -

STATE OF ILLINOIS
DEPARTMENT OF TRANSPORTATION

BARRINGTON ROAD
CROSS SECTIONS – STAGE 1

SCALE: 10H : 5V | SHEET 52 OF 54 SHEETS | STA.

F.A.P RTE.	SECTION	COUNTY	TOTAL SHEETS	SHEET NO.
362	2019-161-W	COOK	666	502
		CONTRACT NO. 62K33		
		ILLINOIS	FED. AID PROJECT	

FINAL SURVEY		BY	DATE
NOTE BOOK NO.	SURVEYED		
	PLOTTED		
	TEMPLATE		
	AREAS		
	AREAS CHECKED		

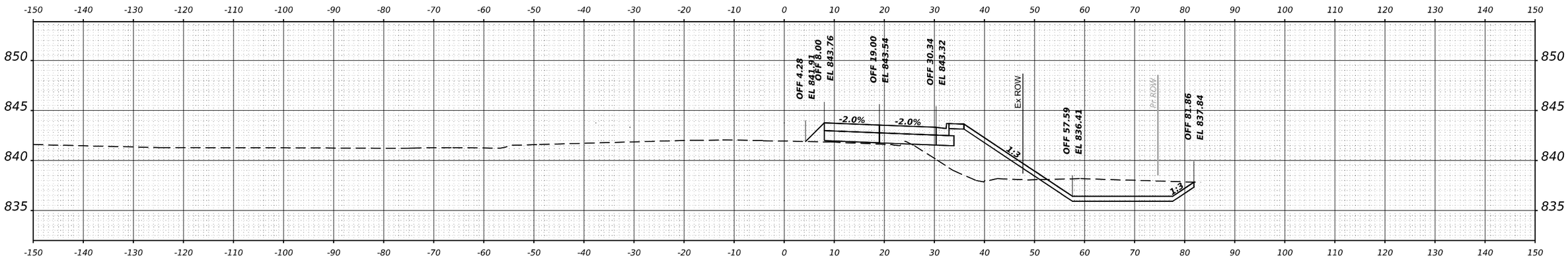

STA 87+47.12

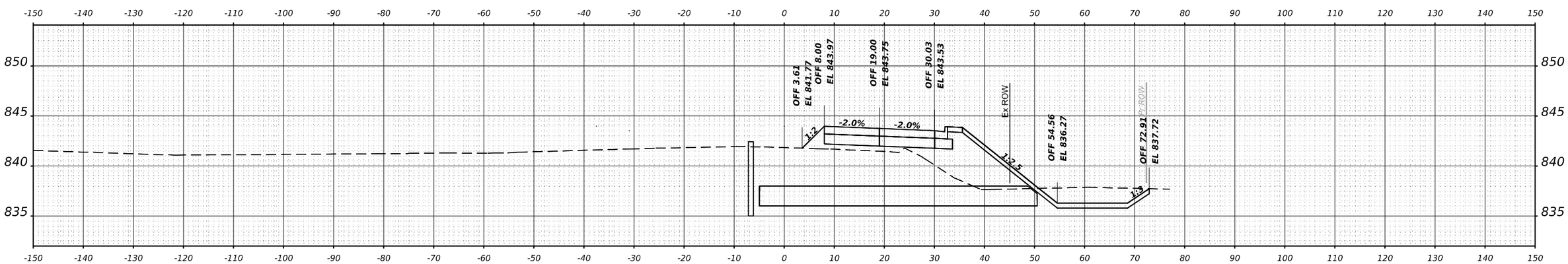

STA 87+06.12

ORIGINAL SURVEY		BY	DATE
NOTE BOOK NO.	SURVEYED		
	PLOTTED		
	TEMPLATE		
	AREAS		
	AREAS CHECKED		

MODEL: $MODELNAME$
FILE NAME: $FILE$

GFT

USER NAME = $USER$	DESIGNED - MKW	REVISED -
	DRAWN - DWH	REVISED -
PLOT SCALE = $SCALE$	CHECKED - MKW	REVISED -
PLOT DATE = $DATE$	DATE -	REVISED -

STATE OF ILLINOIS
DEPARTMENT OF TRANSPORTATION

BARRINGTON ROAD
CROSS SECTIONS – STAGE 1

SCALE: 10H : 5V | SHEET 53 OF 54 SHEETS | STA.

F.A.P RTE.	SECTION	COUNTY	TOTAL SHEETS	SHEET NO.
362	2019-161-W	COOK	666	503
		CONTRACT NO. 62K33		
		ILLINOIS	FED. AID PROJECT	

FINAL SURVEY		BY	DATE
NOTE BOOK	SURVEYED		
	PLOTTED		
	TEMPLATE		
	AREAS		
NO.	AREAS CHECKED		

ORIGINAL SURVEY		BY	DATE
NOTE BOOK	SURVEYED		
	PLOTTED		
	TEMPLATE		
	AREAS		
NO.	AREAS CHECKED		

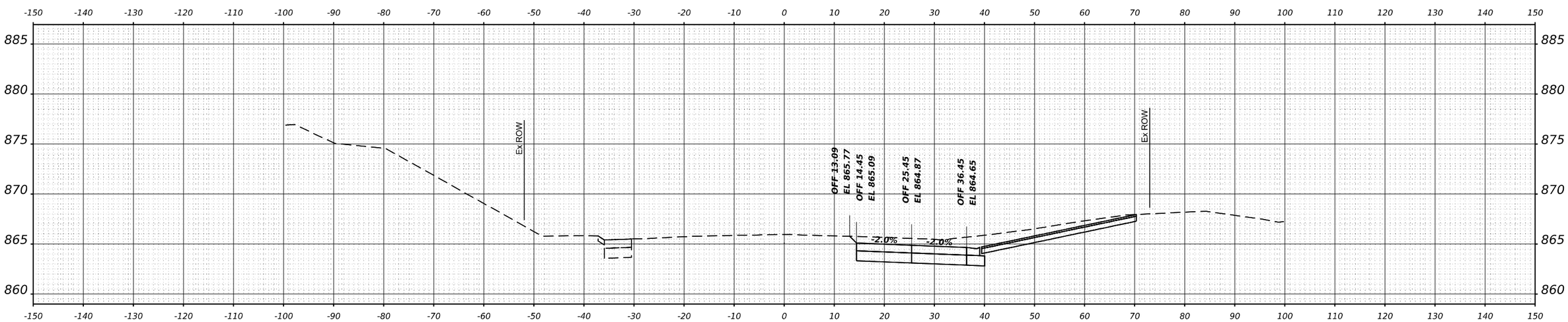

STA 103+11.96

MODEL: $MODELNAME$
FILE NAME: $FILEL$

GFT

USER NAME = $USER$	DESIGNED - MKW	REVISED -	
	DRAWN - DWH	REVISED -	
PLOT SCALE = $SCALE$	CHECKED - MKW	REVISED -	
PLOT DATE = $DATE$	DATE -	REVISED -	

STATE OF ILLINOIS
DEPARTMENT OF TRANSPORTATION

BARRINGTON ROAD
CROSS SECTIONS – STAGE 1

SCALE: 10H : 5V | SHEET 54 OF 54 SHEETS | STA.

F.A.P RTE.	SECTION	COUNTY	TOTAL SHEETS	SHEET NO.
362	2019-161-W	COOK	666	504
		CONTRACT NO. 62K33		
		ILLINOIS	FED. AID PROJECT	

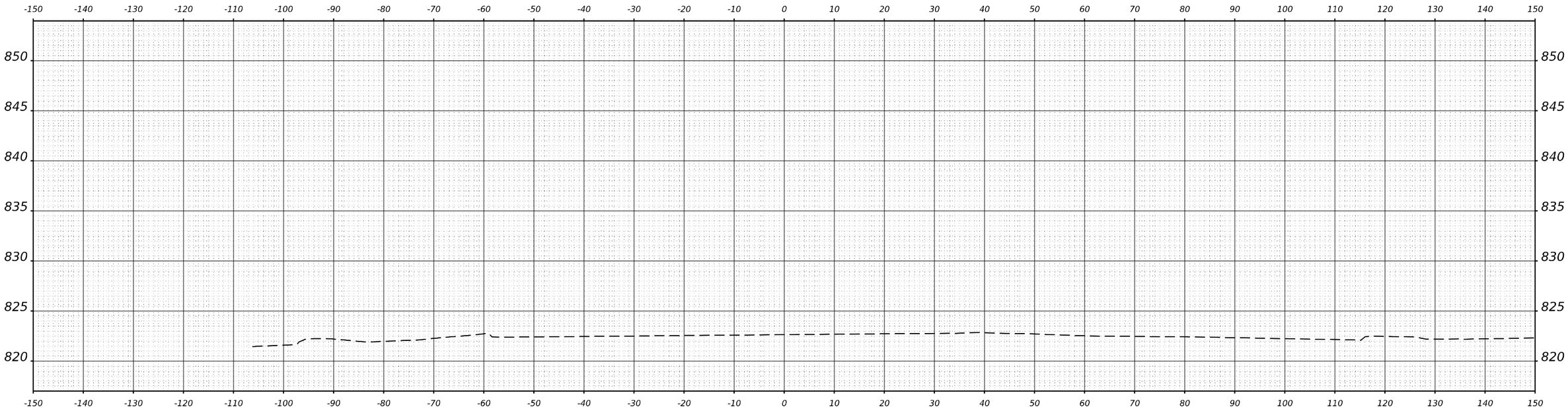

STA 6+00.00

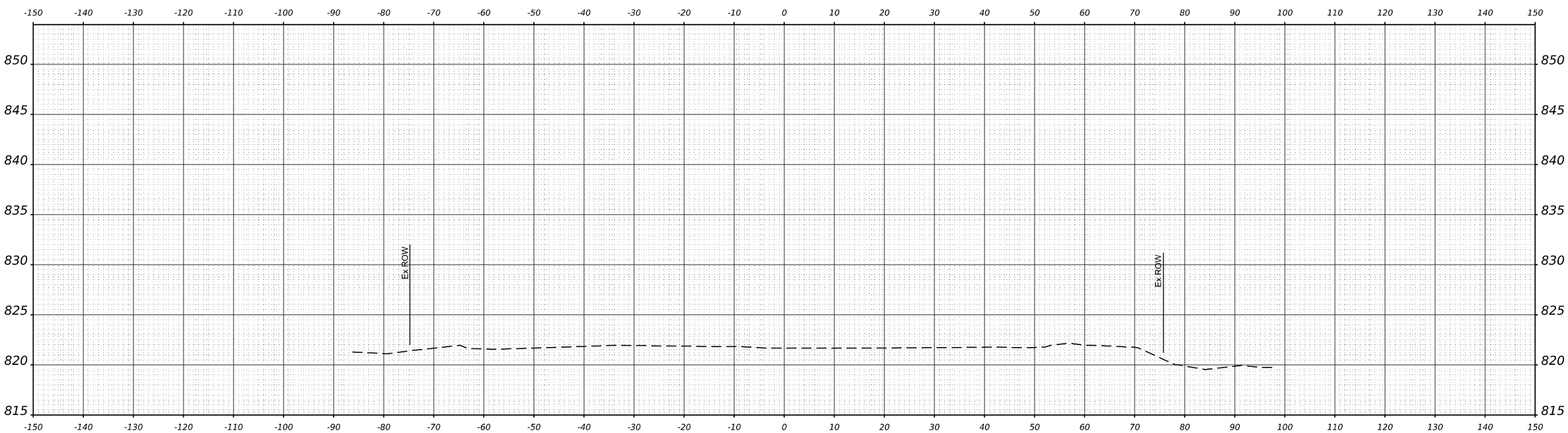

STA 5+00.00

FINAL SURVEY		BY	DATE
NOTE BOOK	SURVEYED		
	PLOTTED		
	TEMPLATE		
	AREAS		
NO.	AREAS CHECKED		

ORIGINAL SURVEY		BY	DATE
NOTE BOOK	SURVEYED		
	PLOTTED		
	TEMPLATE		
	AREAS		
NO.	AREAS CHECKED		

MODEL: $MODELNAME$
FILE NAME: $FILEL$

GFT

USER NAME = $USER$	DESIGNED - MKW	REVISED -	
	DRAWN - DWH	REVISED -	
PLOT SCALE = $SCALE$	CHECKED - MKW	REVISED -	
PLOT DATE = $DATE$	DATE -	REVISED -	

STATE OF ILLINOIS
DEPARTMENT OF TRANSPORTATION

BARRINGTON ROAD
CROSS SECTIONS – STAGE 1A

SCALE: 10H : 5V | SHEET 1 OF 54 SHEETS | STA.

F.A.P RTE.	SECTION	COUNTY	TOTAL SHEETS	SHEET NO.
362	2019-161-W	COOK	666	505
		CONTRACT NO. 62K33		
		ILLINOIS	FED. AID PROJECT	

FINAL SURVEY		BY	DATE
	SURVEYED		
	PLOTTED		
NOTE BOOK	TEMPLATE		
	AREAS		
NO.	AREAS CHECKED		

ORIGINAL SURVEY		BY	DATE
	SURVEYED		
	PLOTTED		
NOTE BOOK	TEMPLATE		
	AREAS		
NO.	AREAS CHECKED		

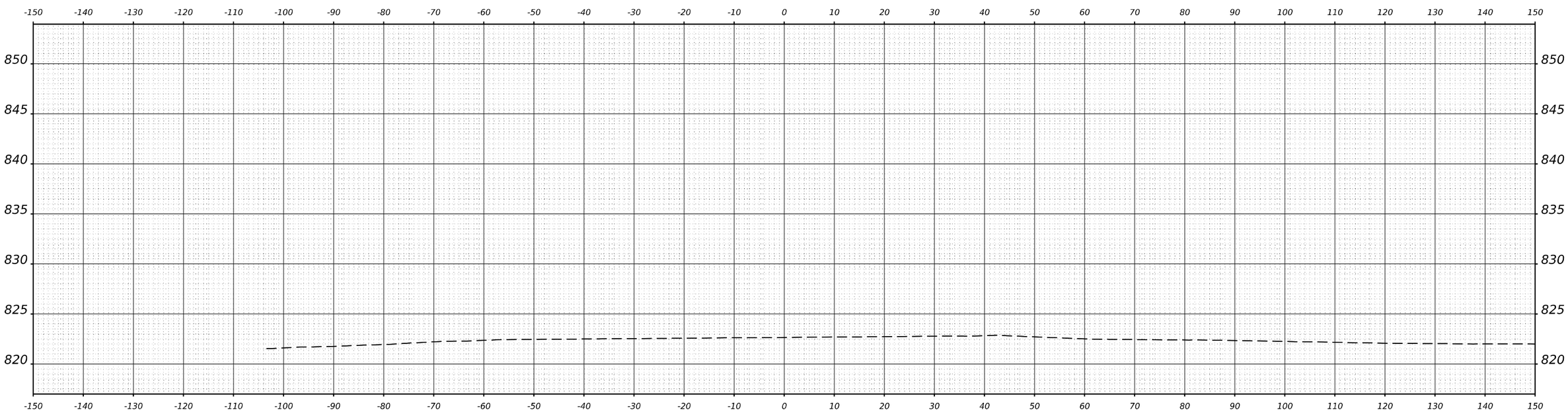

STA 6+07.83

MODEL: $MODELNAME$
FILE NAME: $FILEL$

GFT

USER NAME = $USER$	DESIGNED - MKW	REVISED -	
	DRAWN - DWH	REVISED -	
PLOT SCALE = $SCALE$	CHECKED - MKW	REVISED -	
PLOT DATE = $DATE$	DATE -	REVISED -	

STATE OF ILLINOIS
DEPARTMENT OF TRANSPORTATION

BARRINGTON ROAD
CROSS SECTIONS – STAGE 1A

SCALE: 10H : 5V | SHEET 2 OF 54 SHEETS | STA.

F.A.P RTE.	SECTION	COUNTY	TOTAL SHEETS	SHEET NO.
362	2019-161-W	COOK	666	506
		CONTRACT NO. 62K33		
		ILLINOIS	FED. AID PROJECT	

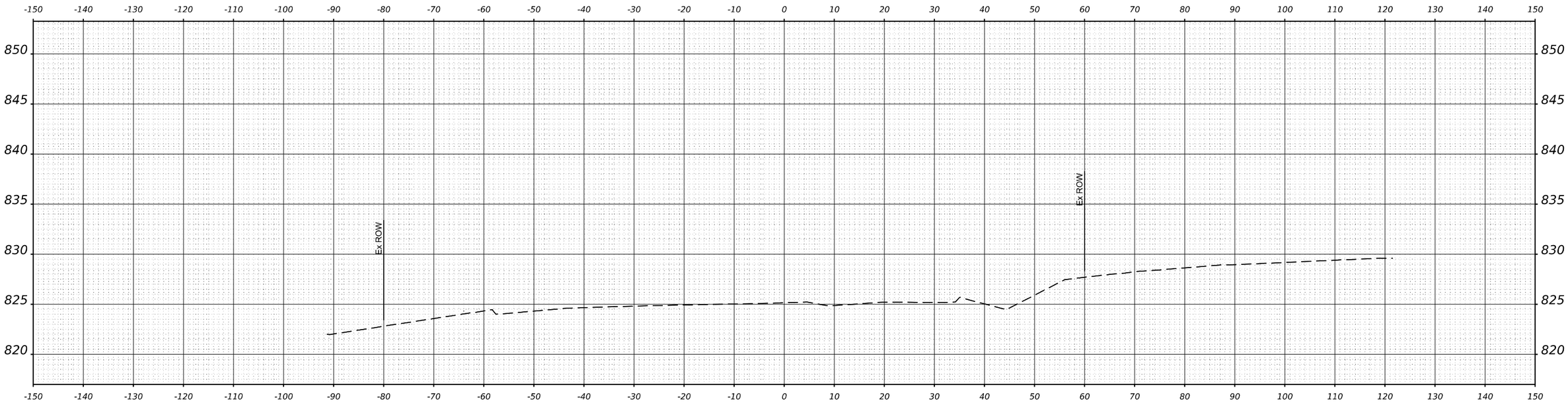

STA 8+00.00

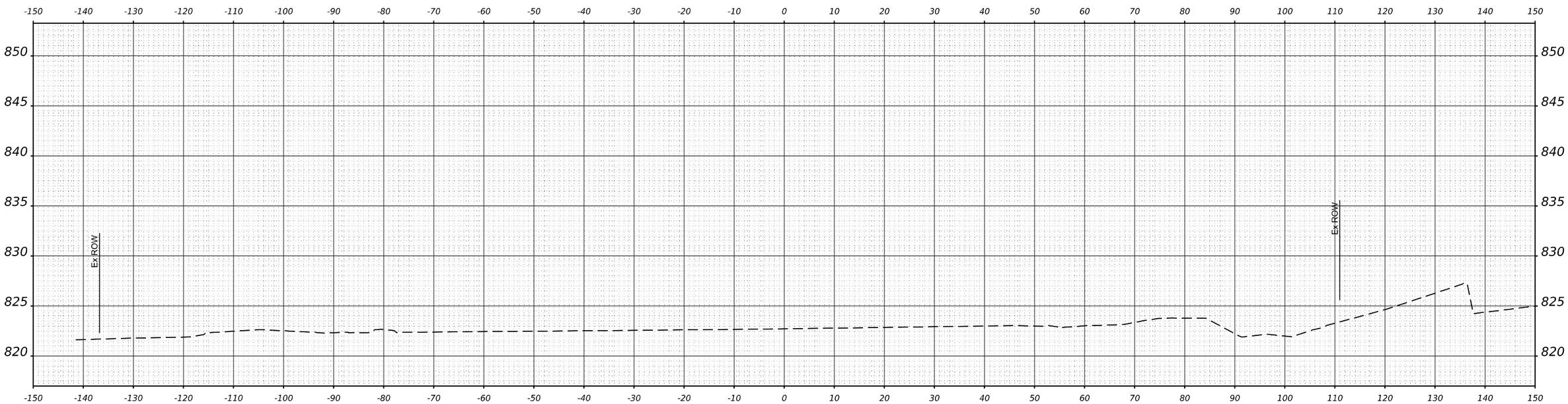

STA 7+00.00

FINAL SURVEY		BY	DATE
NOTE BOOK	SURVEYED		
	PLOTTED		
	TEMPLATE		
	AREAS		
NO.	AREAS CHECKED		

ORIGINAL SURVEY		BY	DATE
NOTE BOOK	SURVEYED		
	PLOTTED		
	TEMPLATE		
	AREAS		
NO.	AREAS CHECKED		

MODEL: $MODELNAME$
FILE NAME: $FILEL$

GFT

USER NAME = $USER$	DESIGNED - MKW	REVISED -	
	DRAWN - DWH	REVISED -	
PLOT SCALE = $SCALE$	CHECKED - MKW	REVISED -	
PLOT DATE = $DATE$	DATE -	REVISED -	

STATE OF ILLINOIS
DEPARTMENT OF TRANSPORTATION

BARRINGTON ROAD
CROSS SECTIONS – STAGE 1A

SCALE: 10H : 5V | SHEET 3 OF 54 SHEETS | STA.

F.A.P RTE.	SECTION	COUNTY	TOTAL SHEETS	SHEET NO.
362	2019-161-W	COOK	666	507
		CONTRACT NO. 62K33		
		ILLINOIS	FED. AID PROJECT	

FINAL SURVEY		BY	DATE
NOTE BOOK NO.	SURVEYED		
	PLOTTED		
	TEMPLATE		
	AREAS		
	AREAS CHECKED		

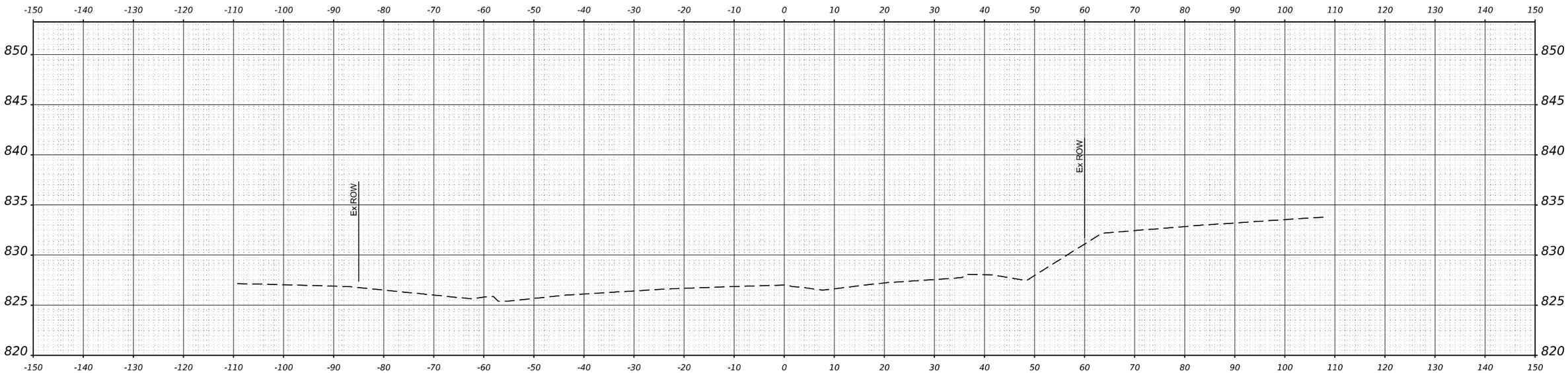

STA 10+00.00

ORIGINAL SURVEY		BY	DATE
NOTE BOOK NO.	SURVEYED		
	PLOTTED		
	TEMPLATE		
	AREAS		
	AREAS CHECKED		

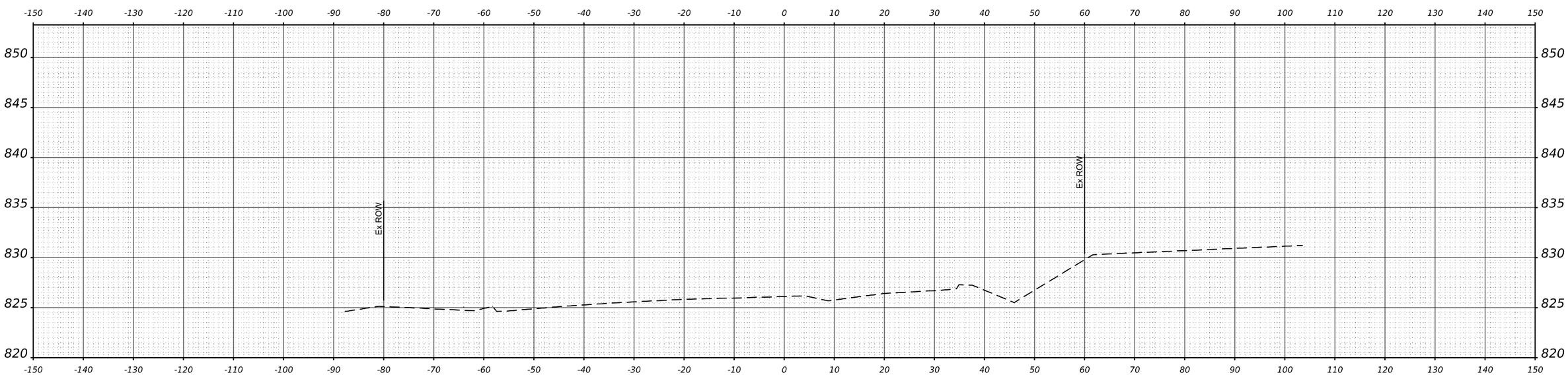

STA 9+00.00

MODEL: $MODELNAME$
FILE NAME: $FILE$

GFT

USER NAME = $USER$	DESIGNED - MKW	REVISED -	
	DRAWN - DWH	REVISED -	
PLOT SCALE = $SCALE$	CHECKED - MKW	REVISED -	
PLOT DATE = $DATE$	DATE -	REVISED -	

STATE OF ILLINOIS
DEPARTMENT OF TRANSPORTATION

BARRINGTON ROAD
CROSS SECTIONS – STAGE 1A

SCALE: 10H : 5V | SHEET 4 OF 54 SHEETS | STA.

F.A.P RTE.	SECTION	COUNTY	TOTAL SHEETS	SHEET NO.
362	2019-161-W	COOK	666	508

CONTRACT NO. 62K33

ILLINOIS | FED. AID PROJECT

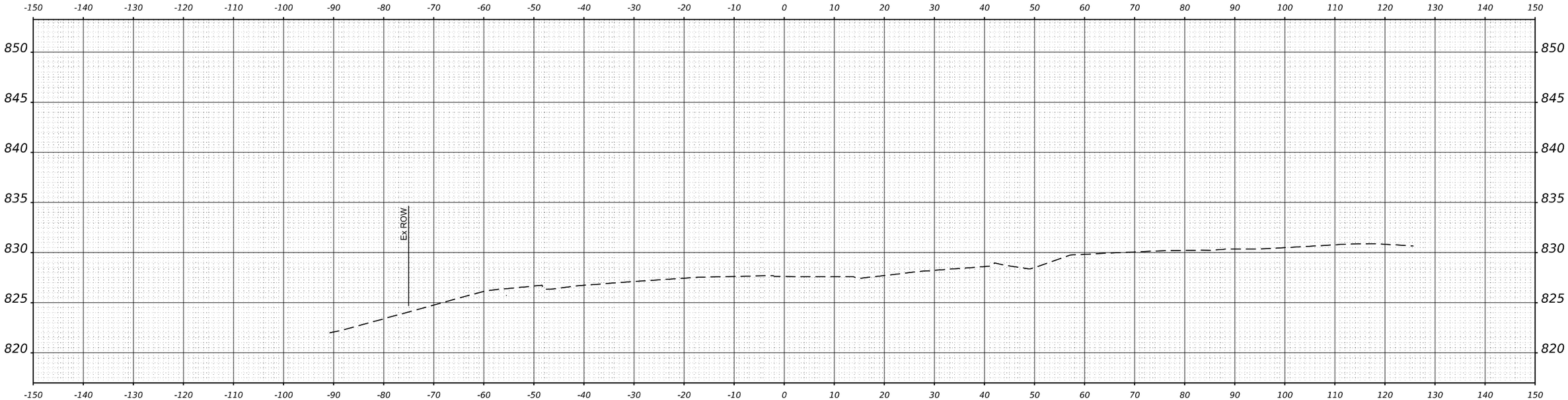

STA 12+00.00

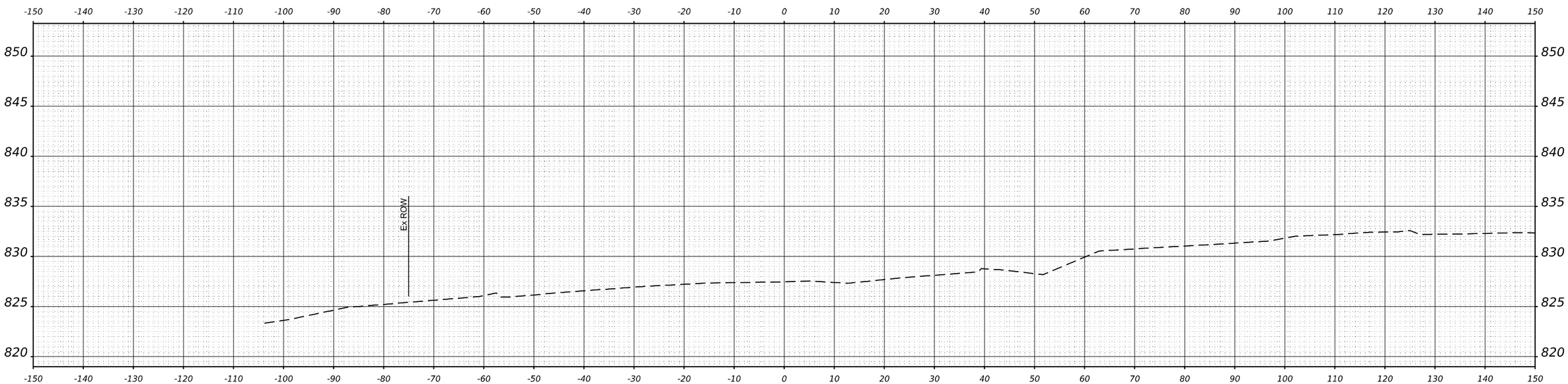

STA 11+00.00

FINAL SURVEY		BY	DATE
NOTE BOOK	SURVEYED		
	PLOTTED		
	TEMPLATE		
	AREAS		
NO.	AREAS CHECKED		

ORIGINAL SURVEY		BY	DATE
NOTE BOOK	SURVEYED		
	PLOTTED		
	TEMPLATE		
	AREAS		
NO.	AREAS CHECKED		

MODEL: $MODELNAME$
FILE NAME: $FILE$

GFT

USER NAME = $USER$	DESIGNED - MKW	REVISED -
	DRAWN - DWH	REVISED -
PLOT SCALE = $SCALE$	CHECKED - MKW	REVISED -
PLOT DATE = $DATE$	DATE -	REVISED -

STATE OF ILLINOIS
DEPARTMENT OF TRANSPORTATION

BARRINGTON ROAD
CROSS SECTIONS – STAGE 1A

SCALE: 10H : 5V | SHEET 5 OF 54 SHEETS | STA.

F.A.P RTE.	SECTION	COUNTY	TOTAL SHEETS	SHEET NO.
362	2019-161-W	COOK	666	509
		CONTRACT NO. 62K33		
		ILLINOIS	FED. AID PROJECT	

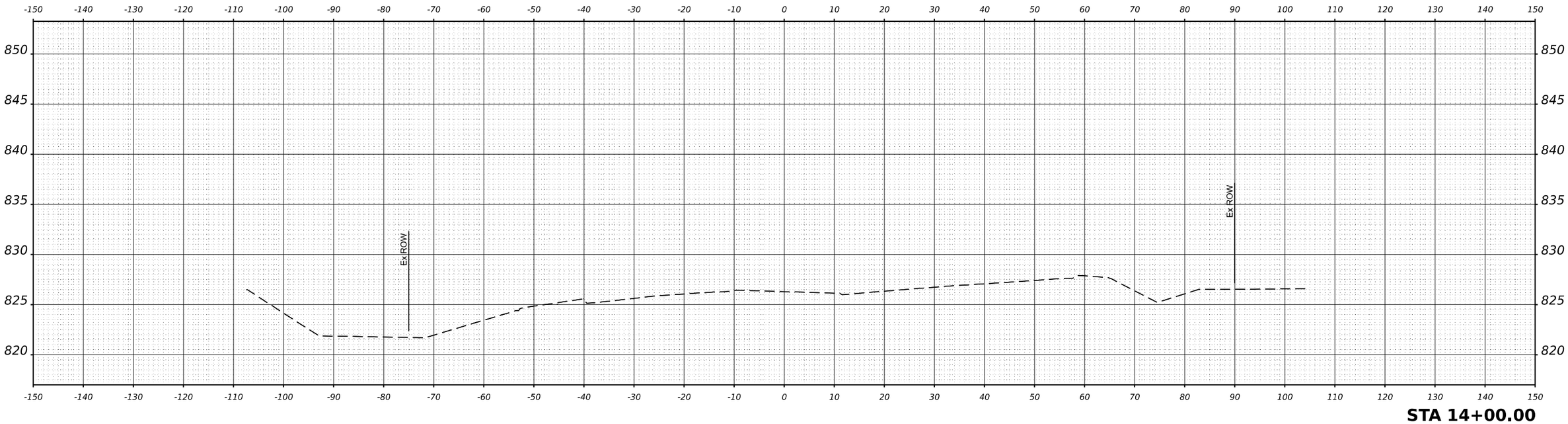

STA 14+00.00

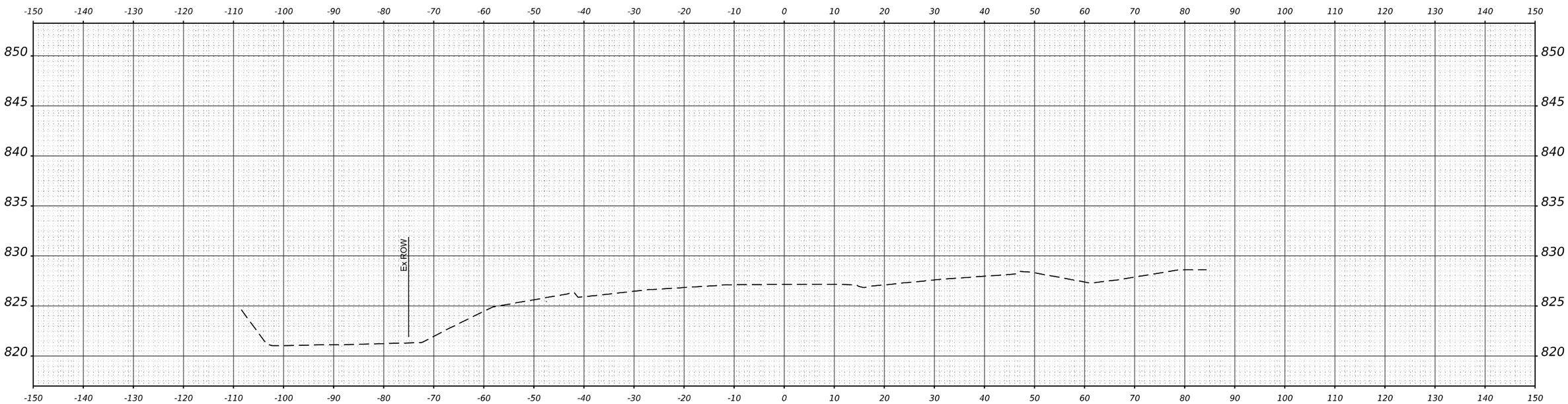

STA 13+00.00

FINAL SURVEY		BY	DATE
NOTE BOOK	SURVEYED		
	PLOTTED		
	TEMPLATE		
	AREAS		
NO.	AREAS CHECKED		

ORIGINAL SURVEY		BY	DATE
NOTE BOOK	SURVEYED		
	PLOTTED		
	TEMPLATE		
	AREAS		
NO.	AREAS CHECKED		

MODEL: $MODELNAME$
FILE NAME: $FILEL$

GFT

USER NAME = $USER$	DESIGNED - MKW	REVISED -	
	DRAWN - DWH	REVISED -	
PLOT SCALE = $SCALE$	CHECKED - MKW	REVISED -	
PLOT DATE = $DATE$	DATE -	REVISED -	

STATE OF ILLINOIS
DEPARTMENT OF TRANSPORTATION

BARRINGTON ROAD
CROSS SECTIONS – STAGE 1A

SCALE: 10H : 5V | SHEET 6 OF 54 SHEETS | STA.

F.A.P RTE.	SECTION	COUNTY	TOTAL SHEETS	SHEET NO.
362	2019-161-W	COOK	666	510

CONTRACT NO. 62K33

ILLINOIS | FED. AID PROJECT

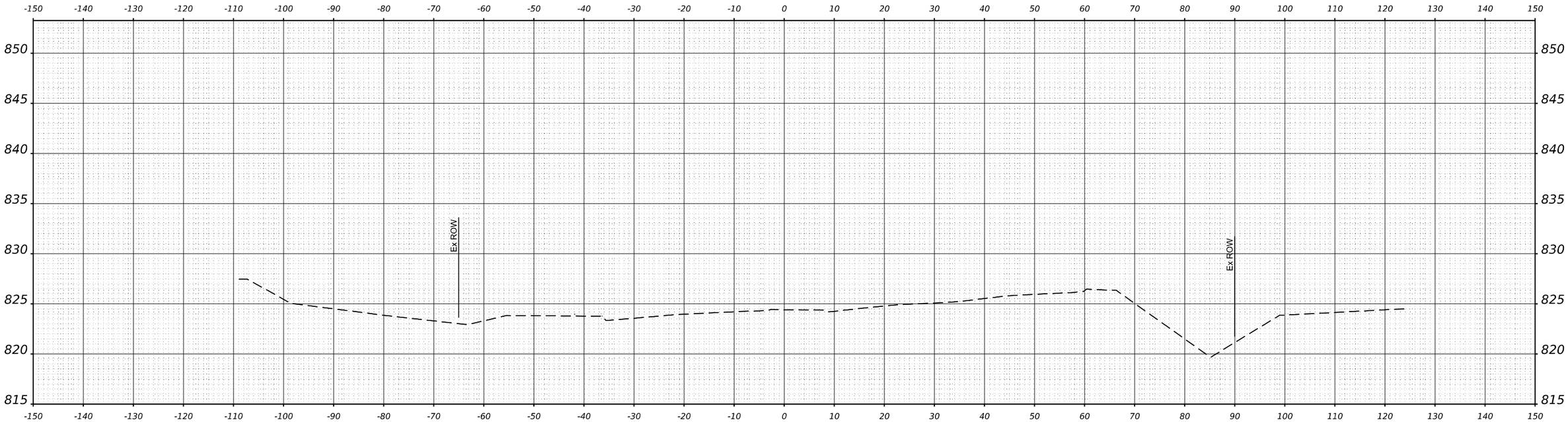

STA 16+00.00

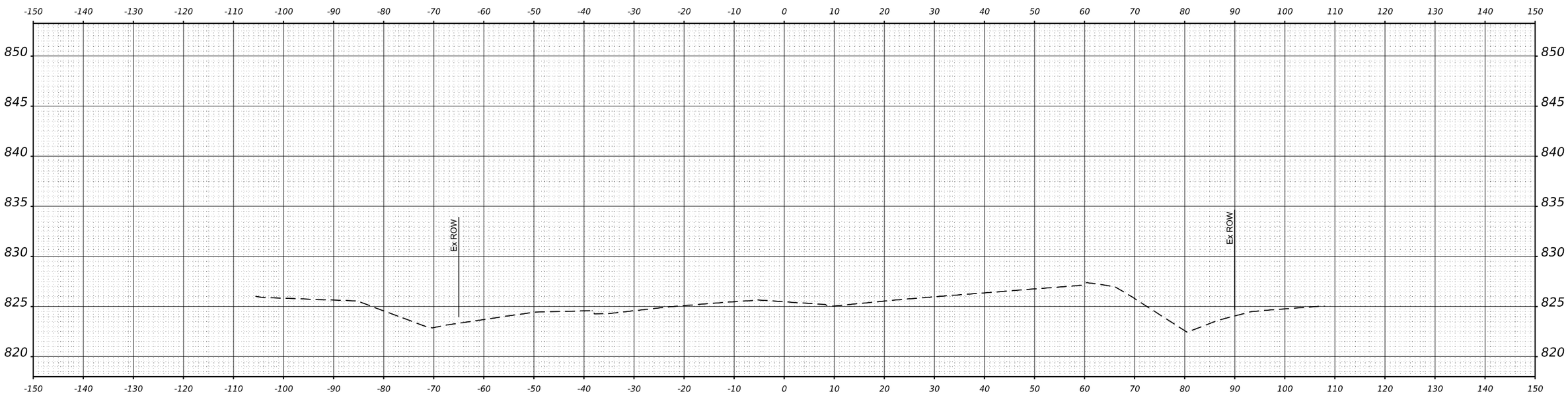

STA 15+00.00

FINAL SURVEY	BY	DATE
SURVEYED		
PLOTTED		
TEMPLATE		
AREAS		
AREAS CHECKED		
NOTE BOOK		
NO.		

ORIGINAL SURVEY	BY	DATE
SURVEYED		
PLOTTED		
TEMPLATE		
AREAS		
AREAS CHECKED		
NOTE BOOK		
NO.		

MODEL: $MODELNAME$
FILE NAME: $FILE$

GFT

USER NAME = $USER$	DESIGNED - MKW	REVISED -	
	DRAWN - DWH	REVISED -	
PLOT SCALE = $SCALE$	CHECKED - MKW	REVISED -	
PLOT DATE = $DATE$	DATE -	REVISED -	

STATE OF ILLINOIS
DEPARTMENT OF TRANSPORTATION

BARRINGTON ROAD
CROSS SECTIONS – STAGE 1A

SCALE: 10H : 5V | SHEET 7 OF 54 SHEETS | STA.

F.A.P RTE.	SECTION	COUNTY	TOTAL SHEETS	SHEET NO.
362	2019-161-W	COOK	666	511
		CONTRACT NO. 62K33		
		ILLINOIS	FED. AID PROJECT	

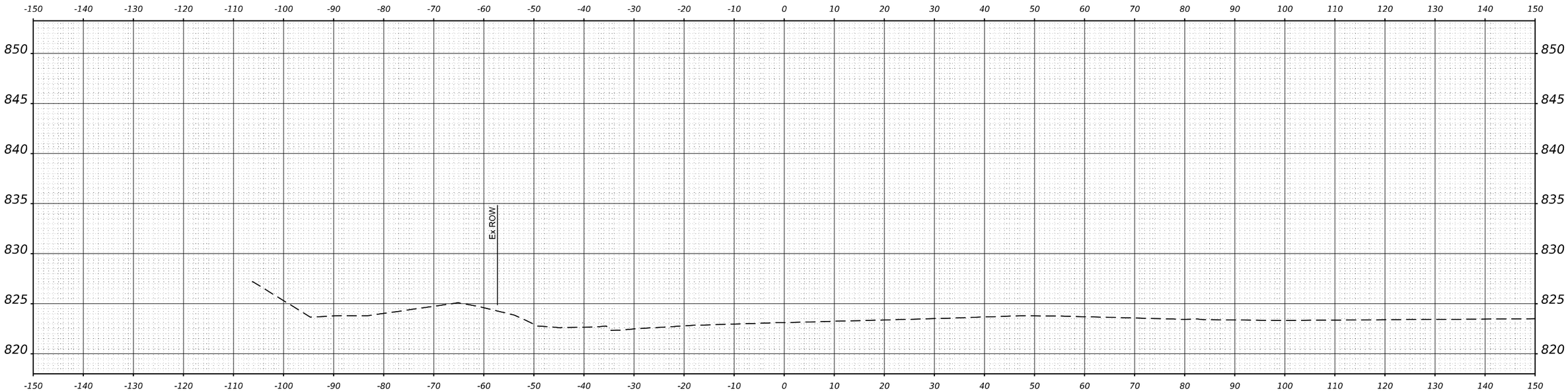

STA 18+00.00

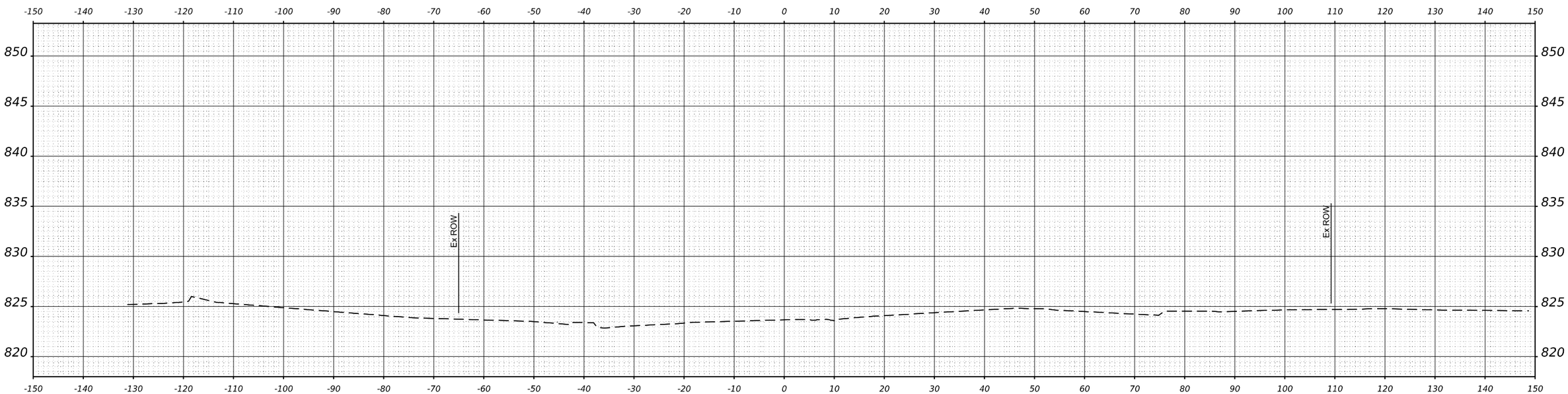

STA 17+00.00

FINAL SURVEY		BY	DATE
NOTE BOOK	SURVEYED		
	PLOTTED		
	TEMPLATE		
	AREAS		
NO.	AREAS CHECKED		

ORIGINAL SURVEY		BY	DATE
NOTE BOOK	SURVEYED		
	PLOTTED		
	TEMPLATE		
	AREAS		
NO.	AREAS CHECKED		

MODEL: $MODELNAME$
FILE NAME: $FILE$

GFT

USER NAME = $USER$	DESIGNED - MKW	REVISED -	
	DRAWN - DWH	REVISED -	
PLOT SCALE = $SCALE$	CHECKED - MKW	REVISED -	
PLOT DATE = $DATE$	DATE -	REVISED -	

STATE OF ILLINOIS
DEPARTMENT OF TRANSPORTATION

BARRINGTON ROAD
CROSS SECTIONS – STAGE 1A

SCALE: 10H : 5V | SHEET 8 OF 54 SHEETS | STA.

F.A.P RTE.	SECTION	COUNTY	TOTAL SHEETS	SHEET NO.
362	2019-161-W	COOK	666	512
		CONTRACT NO. 62K33		
	ILLINOIS	FED. AID PROJECT		

FINAL SURVEY		BY	DATE
NOTE BOOK NO.	SURVEYED		
	PLOTTED		
	TEMPLATE		
	AREAS		
	AREAS CHECKED		

ORIGINAL SURVEY		BY	DATE
NOTE BOOK NO.	SURVEYED		
	PLOTTED		
	TEMPLATE		
	AREAS		
	AREAS CHECKED		

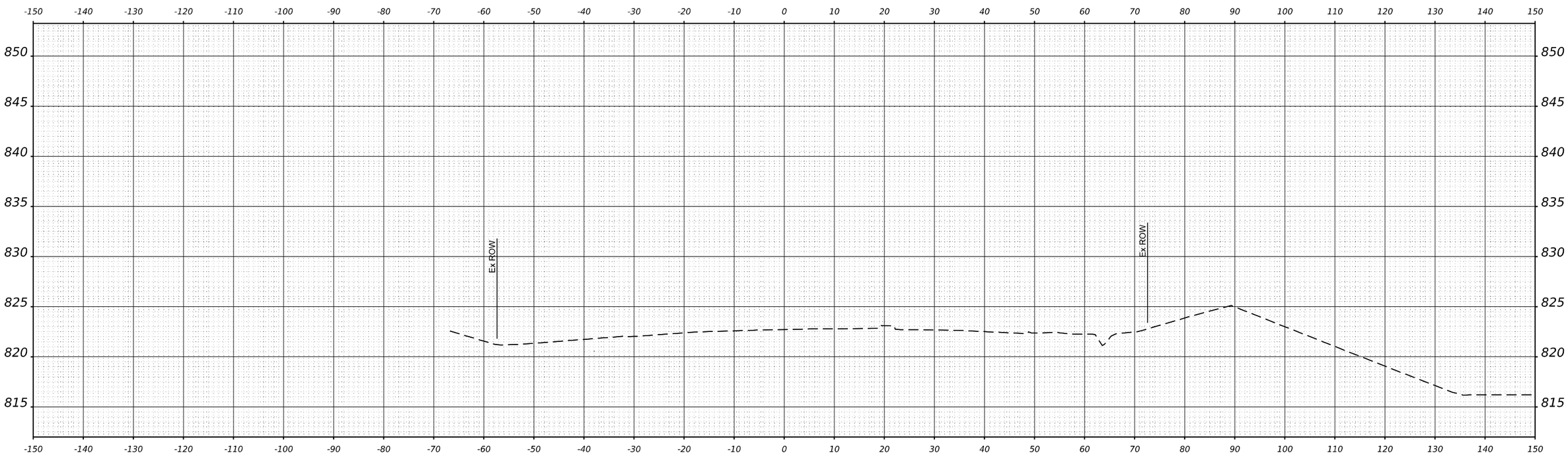

STA 19+00.00

MODEL: $MODELNAME$
FILE NAME: $FILEL$

GFT

USER NAME = $USER$	DESIGNED - MKW	REVISED -	
	DRAWN - DWH	REVISED -	
PLOT SCALE = $SCALE$	CHECKED - MKW	REVISED -	
PLOT DATE = $DATE$	DATE -	REVISED -	

STATE OF ILLINOIS
DEPARTMENT OF TRANSPORTATION

BARRINGTON ROAD
CROSS SECTIONS – STAGE 1A

SCALE: 10H : 5V | SHEET 9 OF 54 SHEETS | STA.

F.A.P RTE.	SECTION	COUNTY	TOTAL SHEETS	SHEET NO.
362	2019-161-W	COOK	666	513
		CONTRACT NO. 62K33		
		ILLINOIS	FED. AID PROJECT	

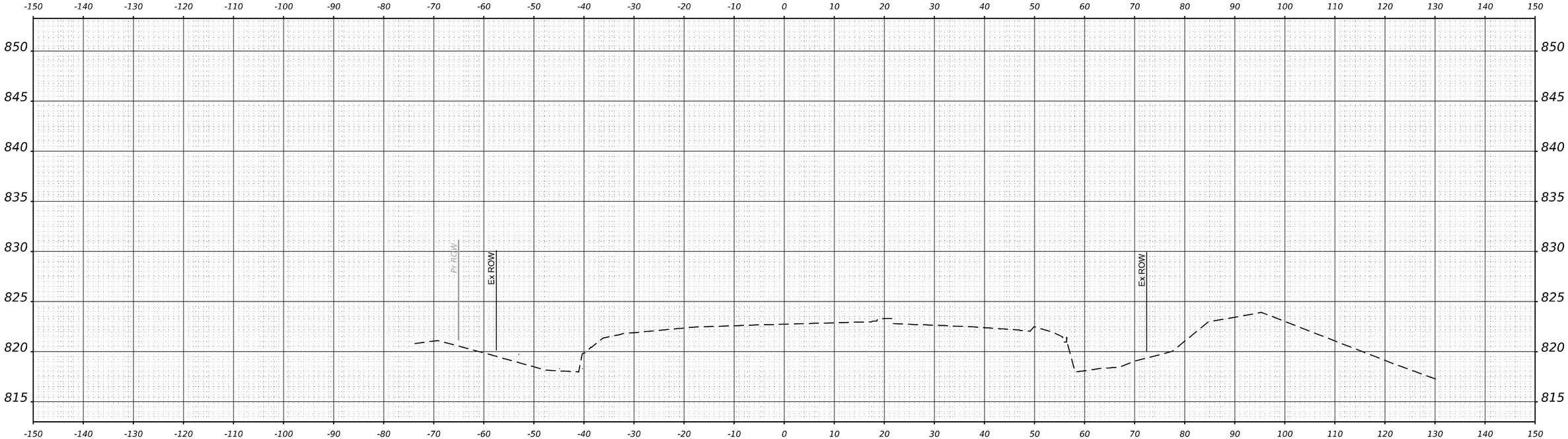

STA 21+00.00

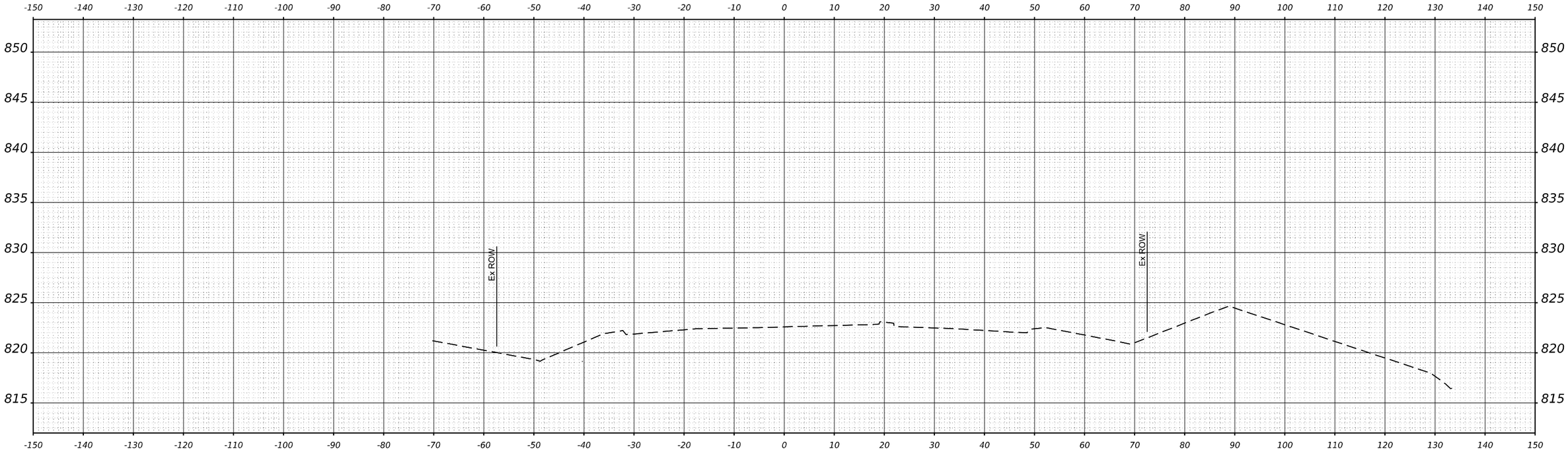

STA 20+00.00

FINAL SURVEY		BY	DATE
NOTE BOOK	SURVEYED		
	PLOTTED		
	TEMPLATE		
	AREAS		
NO.	AREAS CHECKED		

ORIGINAL SURVEY		BY	DATE
NOTE BOOK	SURVEYED		
	PLOTTED		
	TEMPLATE		
	AREAS		
NO.	AREAS CHECKED		

MODEL: $MODELNAME$
FILE NAME: $FILEL$

GFT

USER NAME = $USER$	DESIGNED - MKW	REVISED -
	DRAWN - DWH	REVISED -
PLOT SCALE = $SCALE$	CHECKED - MKW	REVISED -
PLOT DATE = $DATE$	DATE -	REVISED -

STATE OF ILLINOIS
DEPARTMENT OF TRANSPORTATION

BARRINGTON ROAD
CROSS SECTIONS – STAGE 1A

SCALE: 10H : 5V | SHEET 10 OF 54 SHEETS | STA.

F.A.P RTE.	SECTION	COUNTY	TOTAL SHEETS	SHEET NO.
362	2019-161-W	COOK	666	514

CONTRACT NO. 62K33

ILLINOIS | FED. AID PROJECT

FINAL SURVEY		BY	DATE
NOTE BOOK	SURVEYED		
	PLOTTED		
	TEMPLATE		
	AREAS		
NO.	AREAS CHECKED		

ORIGINAL SURVEY		BY	DATE
NOTE BOOK	SURVEYED		
	PLOTTED		
	TEMPLATE		
	AREAS		
NO.	AREAS CHECKED		

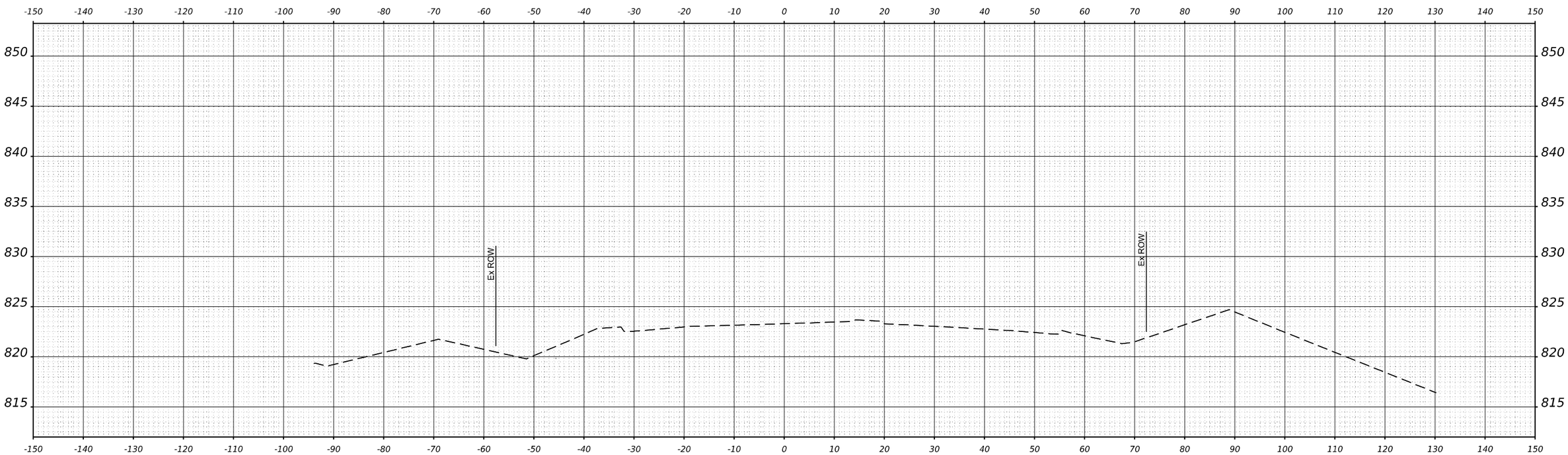

STA 22+00.00

MODEL: $MODELNAME$
FILE NAME: $FILEL$

GFT

USER NAME = $USER$	DESIGNED - MKW	REVISED -	
	DRAWN - DWH	REVISED -	
PLOT SCALE = $SCALE$	CHECKED - MKW	REVISED -	
PLOT DATE = $DATE$	DATE -	REVISED -	

STATE OF ILLINOIS
DEPARTMENT OF TRANSPORTATION

BARRINGTON ROAD
CROSS SECTIONS – STAGE 1A

SCALE: 10H : 5V | SHEET 11 OF 54 SHEETS | STA.

F.A.P RTE.	SECTION	COUNTY	TOTAL SHEETS	SHEET NO.
362	2019-161-W	COOK	666	515
		CONTRACT NO. 62K33		
		ILLINOIS	FED. AID PROJECT	

FINAL SURVEY		BY	DATE
NOTE BOOK	SURVEYED		
	PLOTTED		
	TEMPLATE		
	AREAS		
NO.	AREAS CHECKED		

ORIGINAL SURVEY		BY	DATE
NOTE BOOK	SURVEYED		
	PLOTTED		
	TEMPLATE		
	AREAS		
NO.	AREAS CHECKED		

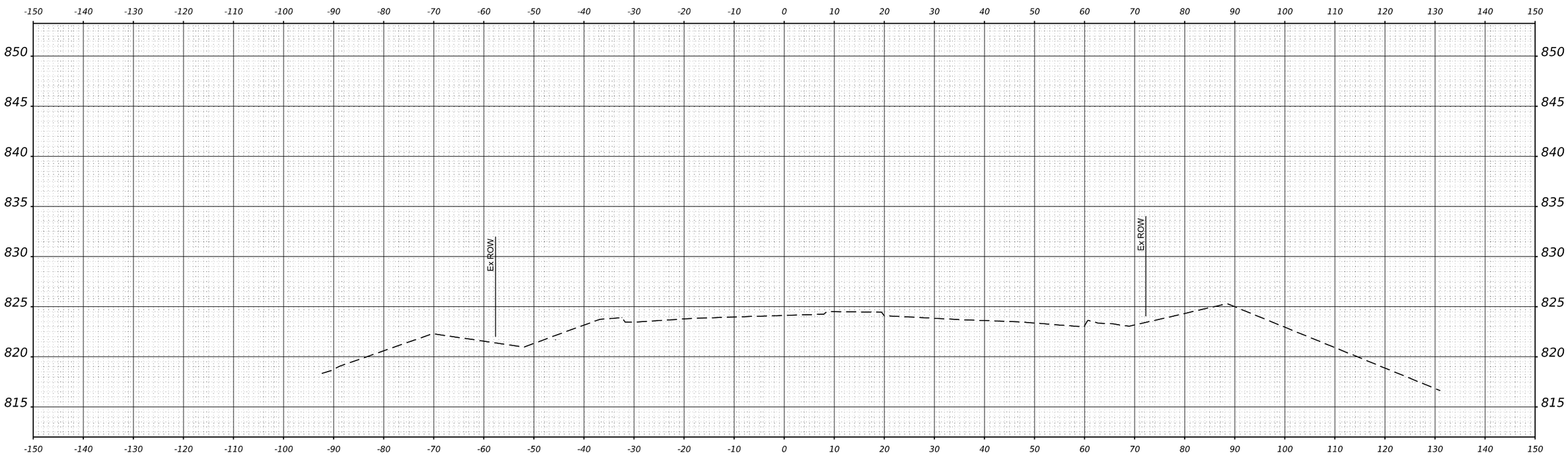

STA 23+00.00

MODEL: $MODELNAME$
FILE NAME: $FILEL$

GFT

USER NAME = $USER$	DESIGNED - MKW	REVISED -	
	DRAWN - DWH	REVISED -	
PLOT SCALE = $SCALE$	CHECKED - MKW	REVISED -	
PLOT DATE = $DATE$	DATE -	REVISED -	

STATE OF ILLINOIS
DEPARTMENT OF TRANSPORTATION

BARRINGTON ROAD
CROSS SECTIONS – STAGE 1A

SCALE: 10H : 5V | SHEET 12 OF 54 SHEETS | STA.

F.A.P RTE.	SECTION	COUNTY	TOTAL SHEETS	SHEET NO.
362	2019-161-W	COOK	666	516
		CONTRACT NO. 62K33		
		ILLINOIS	FED. AID PROJECT	

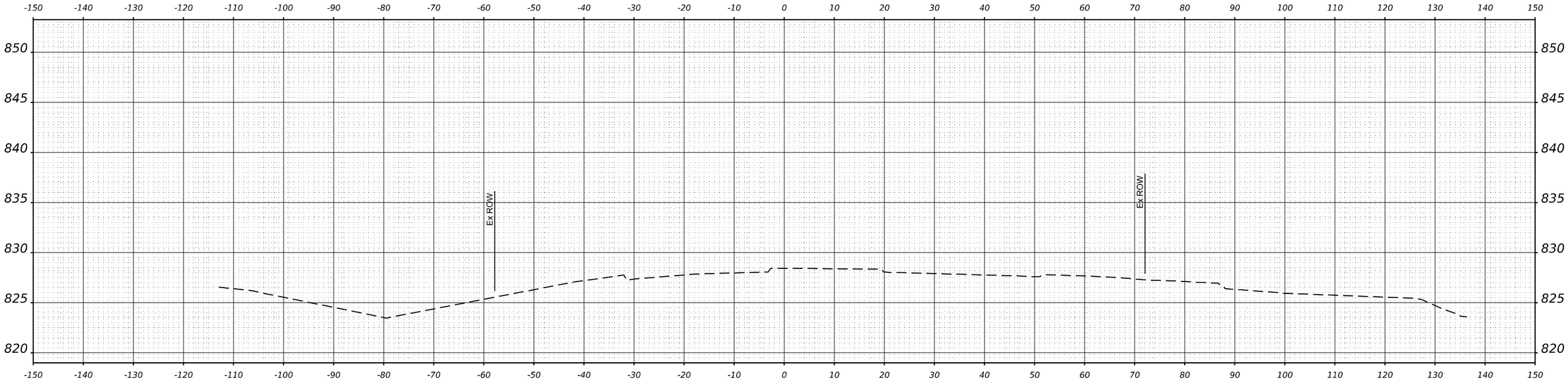

STA 25+00.00

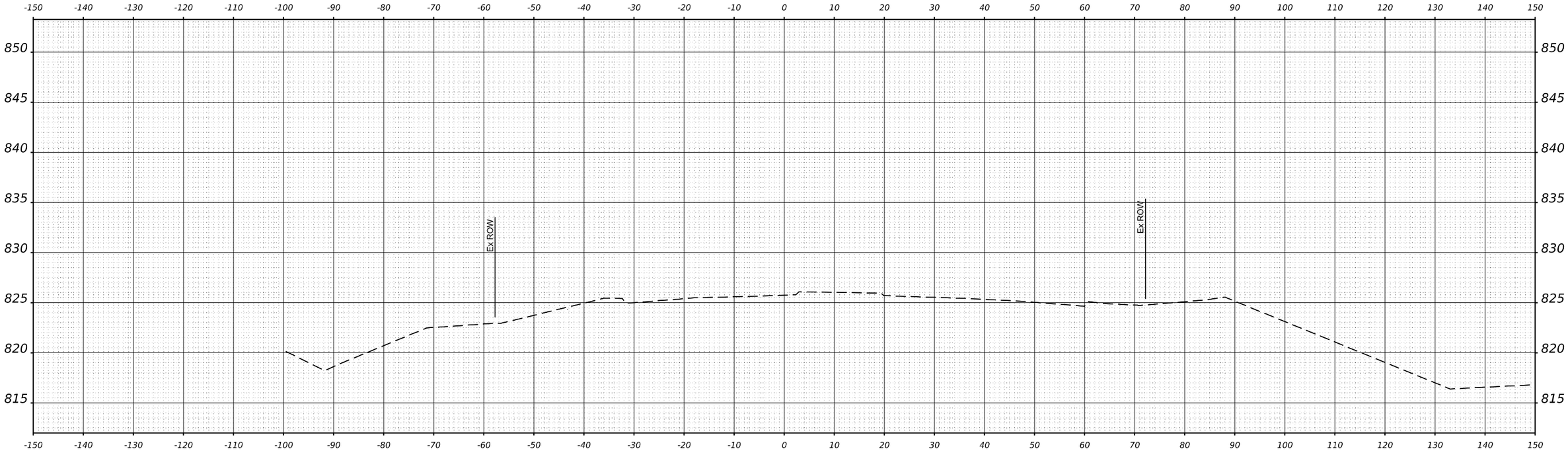

STA 24+00.00

FINAL SURVEY		BY	DATE
NOTE BOOK	SURVEYED		
	PLOTTED		
	TEMPLATE		
	AREAS		
NO.	AREAS CHECKED		

ORIGINAL SURVEY		BY	DATE
NOTE BOOK	SURVEYED		
	PLOTTED		
	TEMPLATE		
	AREAS		
NO.	AREAS CHECKED		

MODEL: $MODELNAME$
FILE NAME: $FILEL$

GFT

USER NAME = $USER$	DESIGNED - MKW	REVISED -
	DRAWN - DWH	REVISED -
PLOT SCALE = $SCALE$	CHECKED - MKW	REVISED -
PLOT DATE = $DATE$	DATE -	REVISED -

STATE OF ILLINOIS
DEPARTMENT OF TRANSPORTATION

BARRINGTON ROAD
CROSS SECTIONS – STAGE 1A

SCALE: 10H : 5V | SHEET 13 OF 54 SHEETS | STA.

F.A.P RTE.	SECTION	COUNTY	TOTAL SHEETS	SHEET NO.
362	2019-161-W	COOK	666	517
		CONTRACT NO. 62K33		
		ILLINOIS	FED. AID PROJECT	

FINAL SURVEY		BY	DATE
NOTE BOOK NO.	SURVEYED		
	PLOTTED		
	TEMPLATE		
	AREAS		
	AREAS CHECKED		

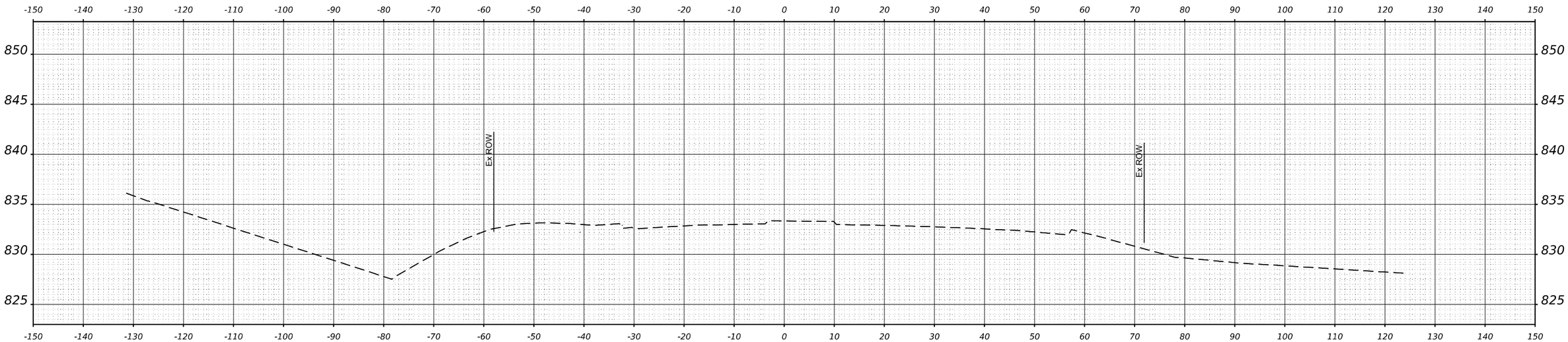

STA 27+00.00

ORIGINAL SURVEY		BY	DATE
NOTE BOOK NO.	SURVEYED		
	PLOTTED		
	TEMPLATE		
	AREAS		
	AREAS CHECKED		

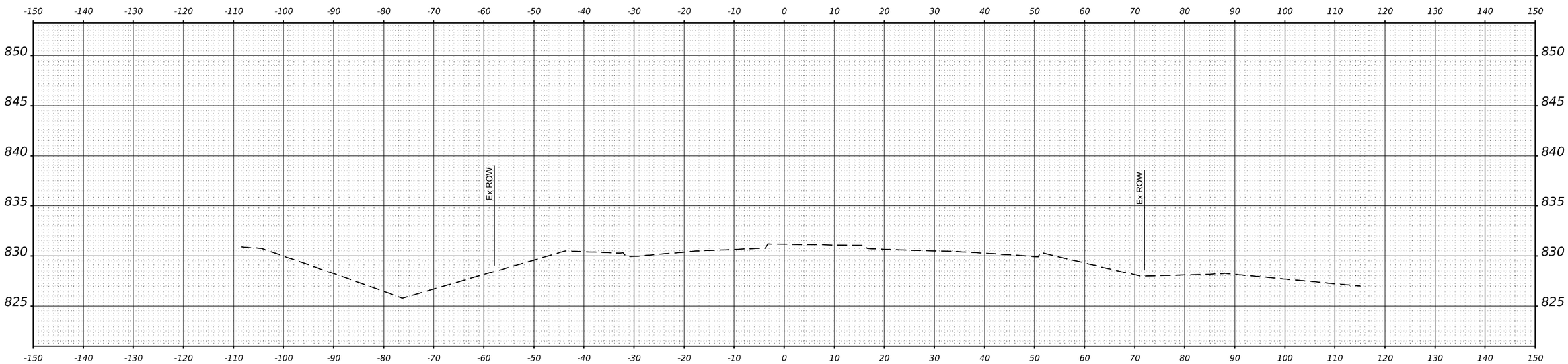

STA 26+00.00

MODEL: $MODELNAME$
FILE NAME: $FILE$

GFT

USER NAME = $USER$	DESIGNED - MKW	REVISED -
	DRAWN - DWH	REVISED -
PLOT SCALE = $SCALE$	CHECKED - MKW	REVISED -
PLOT DATE = $DATE$	DATE -	REVISED -

STATE OF ILLINOIS
DEPARTMENT OF TRANSPORTATION

BARRINGTON ROAD
CROSS SECTIONS - STAGE 1A

SCALE: 10H : 5V | SHEET 14 OF 54 SHEETS | STA.

F.A.P RTE.	SECTION	COUNTY	TOTAL SHEETS	SHEET NO.
362	2019-161-W	COOK	666	518
		CONTRACT NO. 62K33		
		ILLINOIS	FED. AID PROJECT	

FINAL SURVEY		BY	DATE
NOTE BOOK	SURVEYED		
	PLOTTED		
	TEMPLATE		
	AREAS		
NO.	AREAS CHECKED		

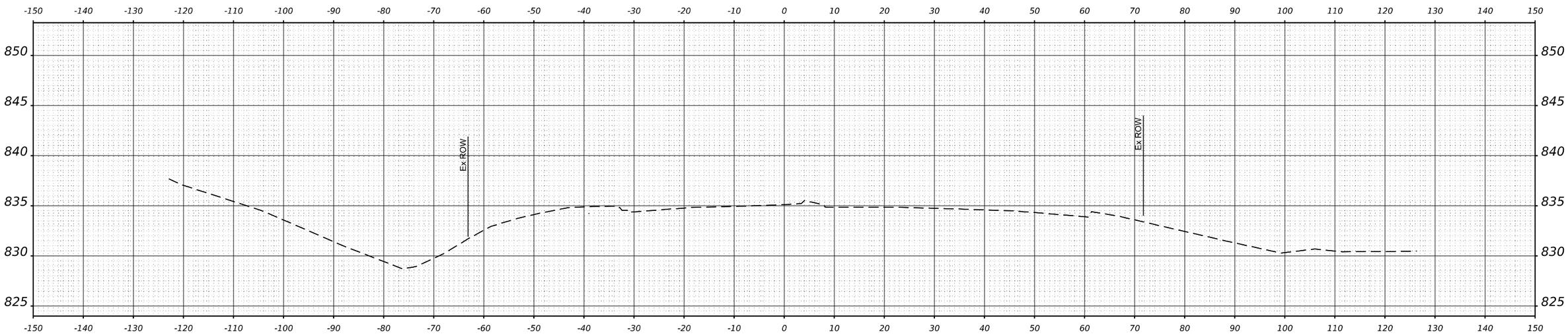

STA 29+00.00

ORIGINAL SURVEY		BY	DATE
NOTE BOOK	SURVEYED		
	PLOTTED		
	TEMPLATE		
	AREAS		
NO.	AREAS CHECKED		

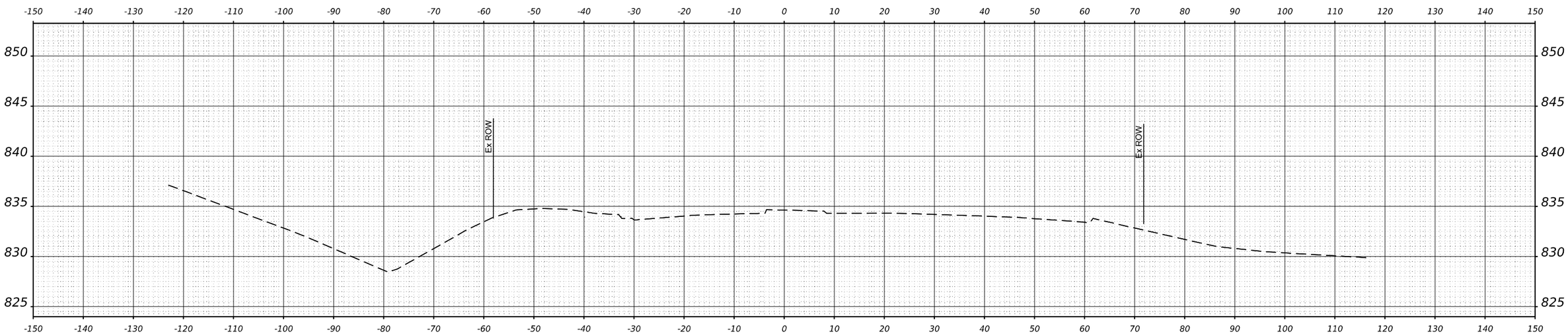

STA 28+00.00

MODEL: $MODELNAMES
FILE NAME: $FILE$

GFT

USER NAME = $USER$	DESIGNED - MKW	REVISED -	
	DRAWN - DWH	REVISED -	
PLOT SCALE = $SCALE$	CHECKED - MKW	REVISED -	
PLOT DATE = $DATE$	DATE -	REVISED -	

STATE OF ILLINOIS
DEPARTMENT OF TRANSPORTATION

BARRINGTON ROAD
CROSS SECTIONS – STAGE 1A

SCALE: 10H : 5V | SHEET 15 OF 54 SHEETS | STA.

F.A.P RTE.	SECTION	COUNTY	TOTAL SHEETS	SHEET NO.
362	2019-161-W	COOK	666	519
		CONTRACT NO. 62K33		
		ILLINOIS	FED. AID PROJECT	

FINAL SURVEY		BY	DATE
NOTE BOOK NO.	SURVEYED		
	PLOTTED		
	TEMPLATE		
	AREAS		
	AREAS CHECKED		

ORIGINAL SURVEY		BY	DATE
NOTE BOOK NO.	SURVEYED		
	PLOTTED		
	TEMPLATE		
	AREAS		
	AREAS CHECKED		

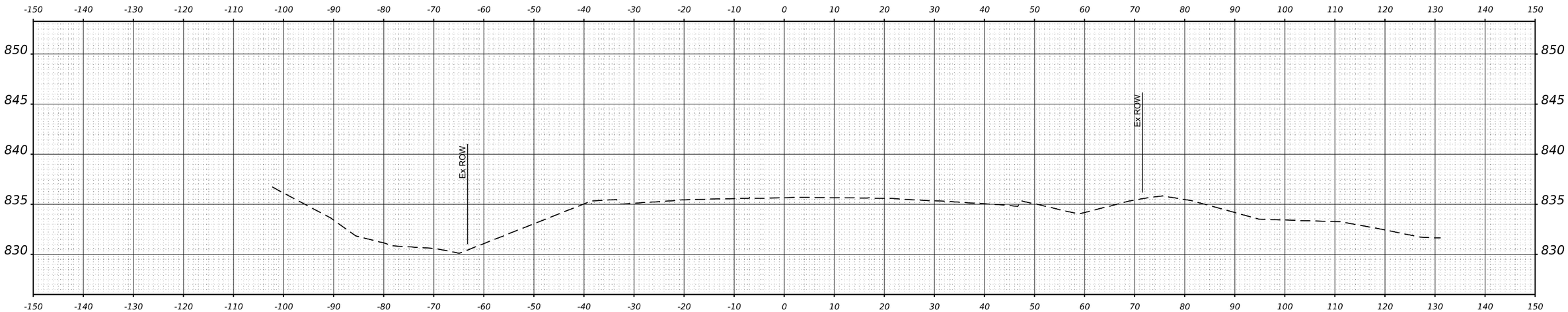

STA 31+00.00

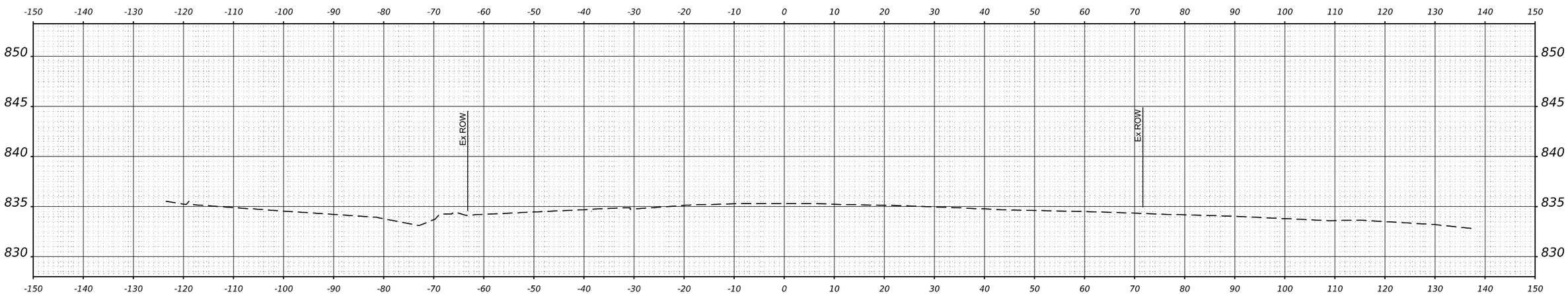

STA 30+00.00

MODEL: $MODELNAME$
FILE NAME: $FILE$

GFT

USER NAME = $USER$	DESIGNED - MKW	REVISED -	
	DRAWN - DWH	REVISED -	
PLOT SCALE = $SCALE$	CHECKED - MKW	REVISED -	
PLOT DATE = $DATE$	DATE -	REVISED -	

STATE OF ILLINOIS
DEPARTMENT OF TRANSPORTATION

BARRINGTON ROAD
CROSS SECTIONS – STAGE 1A

SCALE: 10H : 5V | SHEET 16 OF 54 SHEETS | STA.

F.A.P RTE.	SECTION	COUNTY	TOTAL SHEETS	SHEET NO.
362	2019-161-W	COOK	666	520

CONTRACT NO. 62K33

ILLINOIS | FED. AID PROJECT

FINAL SURVEY		BY	DATE
NOTE BOOK NO.	SURVEYED ____ PLOTTED ____ TEMPLATE ____ AREAS ____ AREAS CHECKED ____		

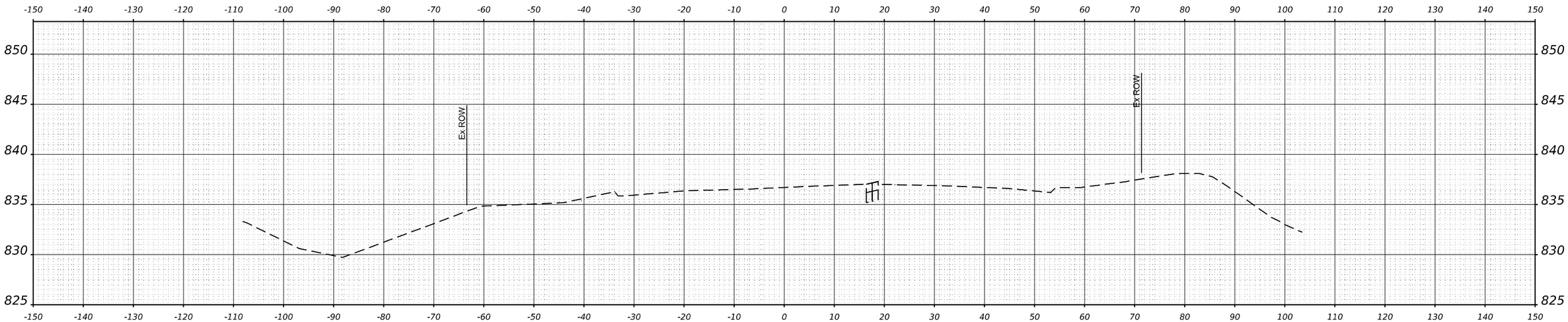

STA 33+00.00

ORIGINAL SURVEY		BY	DATE
NOTE BOOK NO.	SURVEYED ____ PLOTTED ____ TEMPLATE ____ AREAS ____ AREAS CHECKED ____		

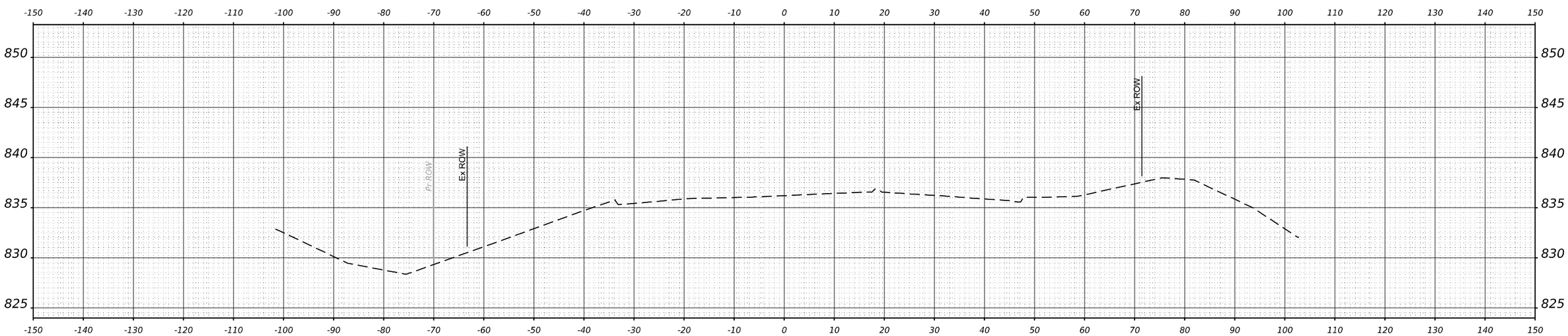

STA 32+00.00

MODEL: $MODELNAME$
FILE NAME: $FILE1$

GFT

USER NAME = $USER$	DESIGNED - MKW	REVISED -
	DRAWN - DWH	REVISED -
PLOT SCALE = $SCALE$	CHECKED - MKW	REVISED -
PLOT DATE = $DATE$	DATE -	REVISED -

STATE OF ILLINOIS
DEPARTMENT OF TRANSPORTATION

BARRINGTON ROAD
CROSS SECTIONS – STAGE 1A

SCALE: 10H : 5V | SHEET 17 OF 54 SHEETS | STA.

F.A.P RTE.	SECTION	COUNTY	TOTAL SHEETS	SHEET NO.
362	2019-161-W	COOK	666	521
		CONTRACT NO. 62K33		
		ILLINOIS	FED. AID PROJECT	

FINAL SURVEY		BY	DATE
NOTE BOOK	SURVEYED		
	PLOTTED		
	TEMPLATE		
	AREAS		
NO.	AREAS CHECKED		

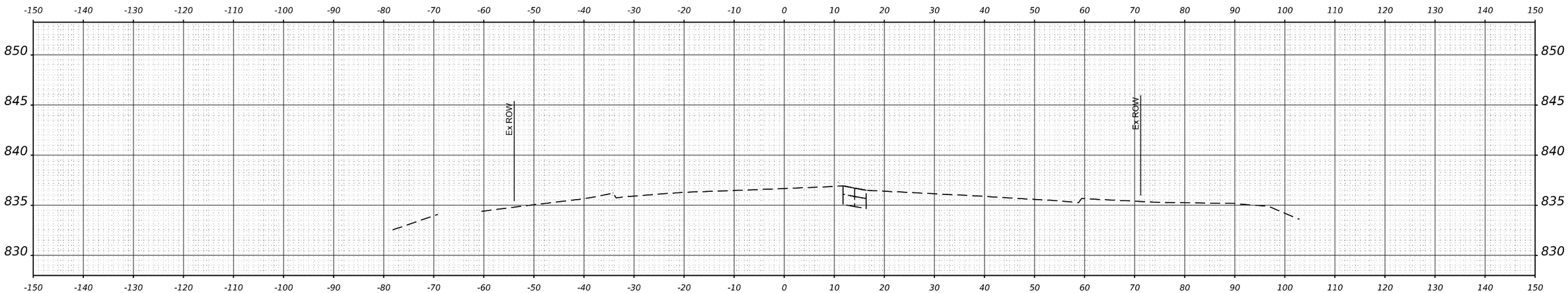

STA 35+00.00

ORIGINAL SURVEY		BY	DATE
NOTE BOOK	SURVEYED		
	PLOTTED		
	TEMPLATE		
	AREAS		
NO.	AREAS CHECKED		

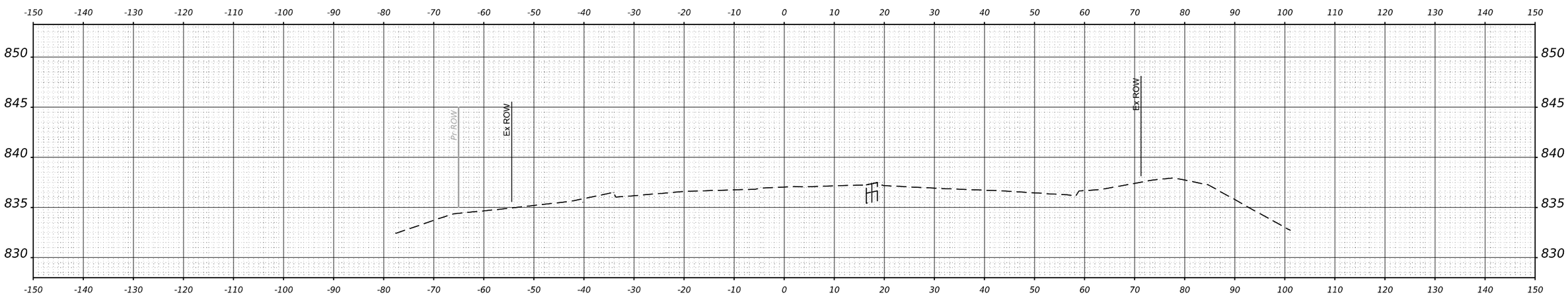

STA 34+00.00

MODEL: $MODELNAME$
FILE NAME: $FILEL$

GFT

USER NAME = $USER$	DESIGNED - MKW	REVISED -	
	DRAWN - DWH	REVISED -	
PLOT SCALE = $SCALE$	CHECKED - MKW	REVISED -	
PLOT DATE = $DATE$	DATE -	REVISED -	

STATE OF ILLINOIS
DEPARTMENT OF TRANSPORTATION

BARRINGTON ROAD
CROSS SECTIONS – STAGE 1A

SCALE: 10H : 5V | SHEET 18 OF 54 SHEETS | STA.

F.A.P RTE.	SECTION	COUNTY	TOTAL SHEETS	SHEET NO.
362	2019-161-W	COOK	666	522
		CONTRACT NO. 62K33		
		ILLINOIS	FED. AID PROJECT	

FINAL SURVEY		BY	DATE
NOTE BOOK	SURVEYED		
	PLOTTED		
	TEMPLATE		
	AREAS		
NO.	AREAS CHECKED		

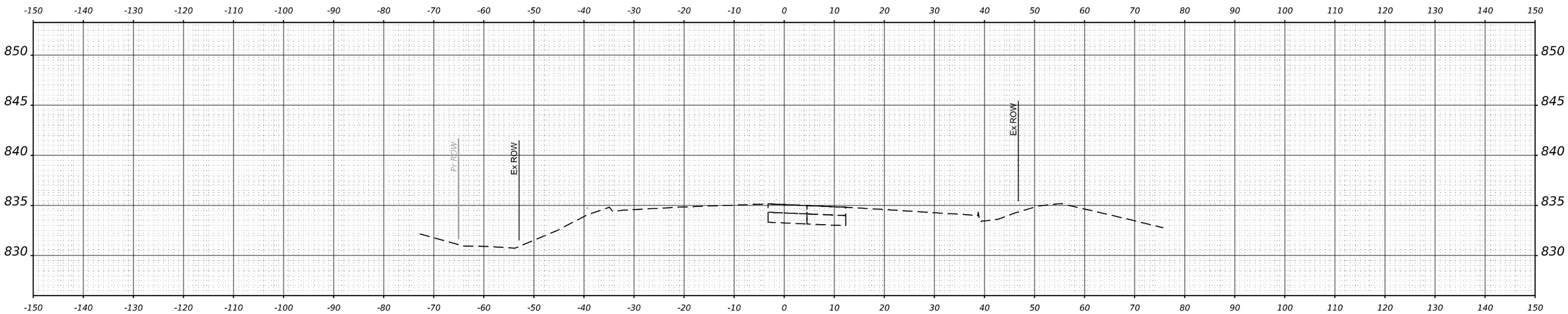

STA 37+00.00

ORIGINAL SURVEY		BY	DATE
NOTE BOOK	SURVEYED		
	PLOTTED		
	TEMPLATE		
	AREAS		
NO.	AREAS CHECKED		

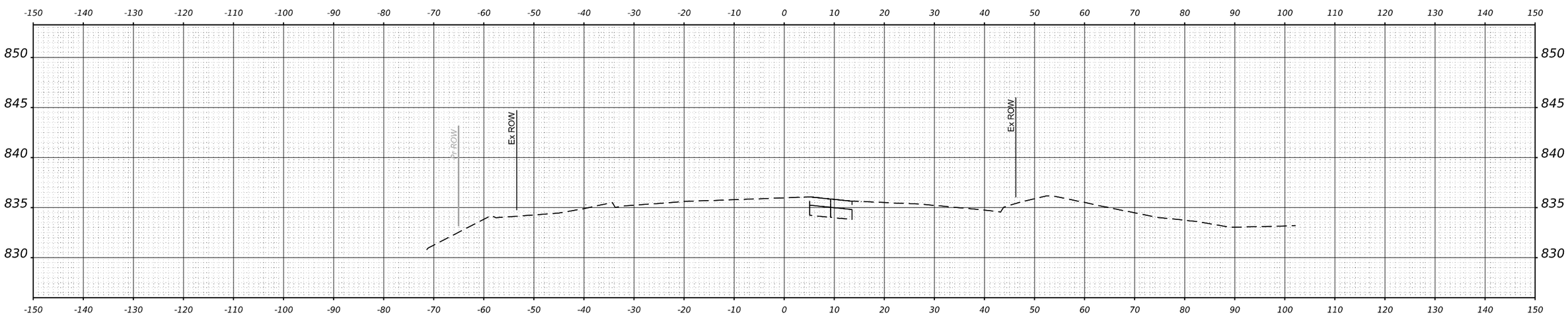

STA 36+00.00

MODEL: $MODELNAME$
FILE NAME: $FILE$

GFT

USER NAME = $USER$	DESIGNED - MKW	REVISED -
	DRAWN - DWH	REVISED -
PLOT SCALE = $SCALE$	CHECKED - MKW	REVISED -
PLOT DATE = $DATE$	DATE -	REVISED -

STATE OF ILLINOIS
DEPARTMENT OF TRANSPORTATION

BARRINGTON ROAD
CROSS SECTIONS – STAGE 1A

SCALE: 10H : 5V | SHEET 19 OF 54 SHEETS | STA.

F.A.P RTE.	SECTION	COUNTY	TOTAL SHEETS	SHEET NO.
362	2019-161-W	COOK	666	523
		CONTRACT NO. 62K33		
		ILLINOIS	FED. AID PROJECT	

FINAL SURVEY		BY	DATE
NOTE BOOK	SURVEYED		
	PLOTTED		
	TEMPLATE		
	AREAS		
NO.	AREAS CHECKED		

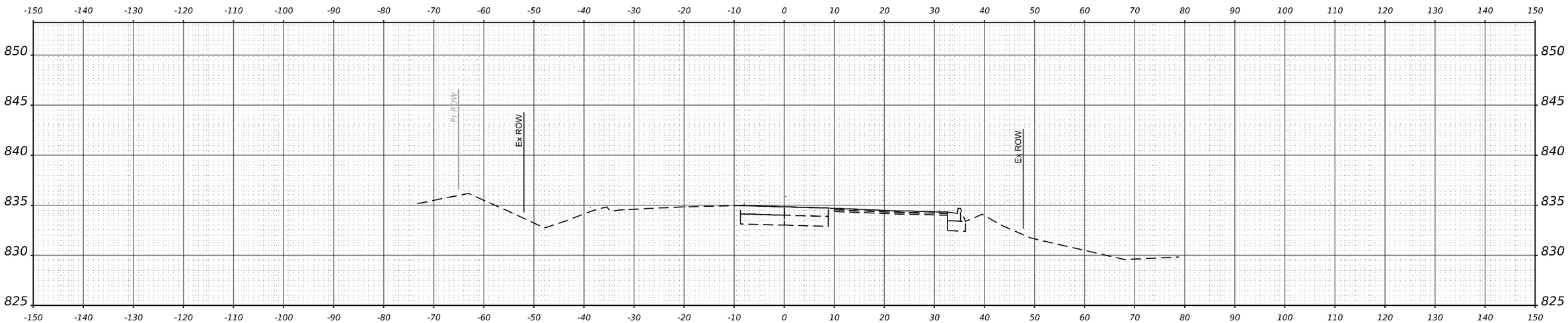

STA 39+00.00

ORIGINAL SURVEY		BY	DATE
NOTE BOOK	SURVEYED		
	PLOTTED		
	TEMPLATE		
	AREAS		
NO.	AREAS CHECKED		

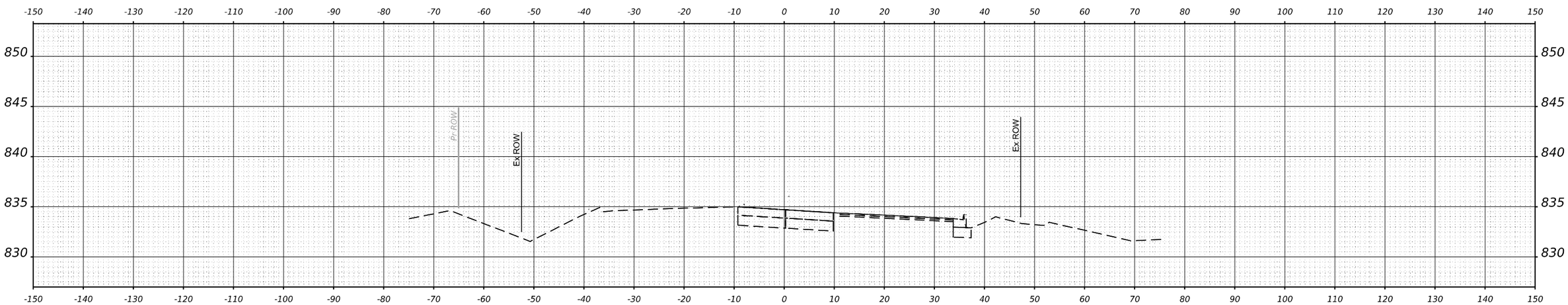

STA 38+00.00

MODEL: $MODELNAME$
FILE NAME: $FILEL$

GFT

USER NAME = $USER$	DESIGNED - MKW	REVISED -	
	DRAWN - DWH	REVISED -	
PLOT SCALE = $SCALE$	CHECKED - MKW	REVISED -	
PLOT DATE = $DATE$	DATE -	REVISED -	

STATE OF ILLINOIS
DEPARTMENT OF TRANSPORTATION

BARRINGTON ROAD
CROSS SECTIONS – STAGE 1A

SCALE: 10H : 5V | SHEET 20 OF 54 SHEETS | STA.

F.A.P RTE.	SECTION	COUNTY	TOTAL SHEETS	SHEET NO.
362	2019-161-W	COOK	666	524
		CONTRACT NO. 62K33		
		ILLINOIS	FED. AID PROJECT	

FINAL SURVEY	BY	DATE
SURVEYED		
PLOTTED		
TEMPLATE		
AREAS		
AREAS CHECKED		
NOTE BOOK NO.		

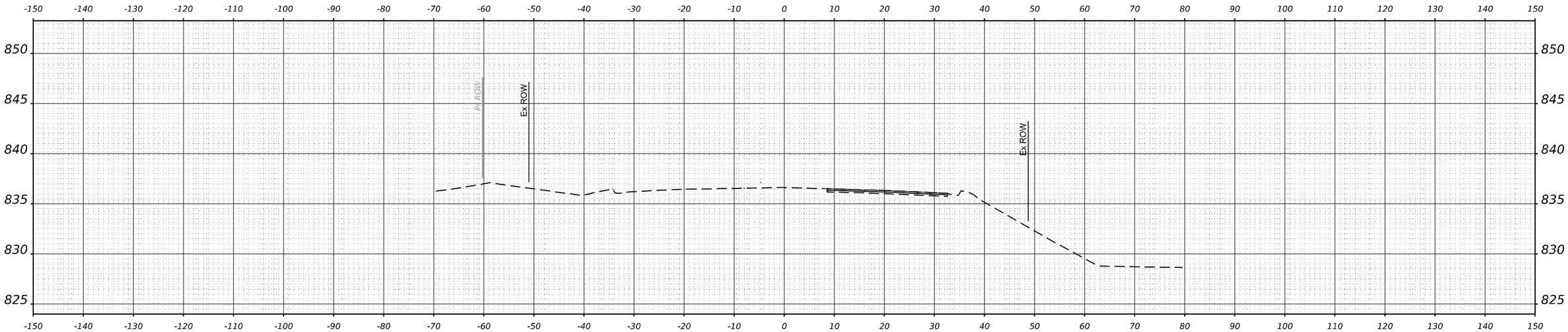

STA 41+00.00

ORIGINAL SURVEY	BY	DATE
SURVEYED		
PLOTTED		
TEMPLATE		
AREAS		
AREAS CHECKED		
NOTE BOOK NO.		

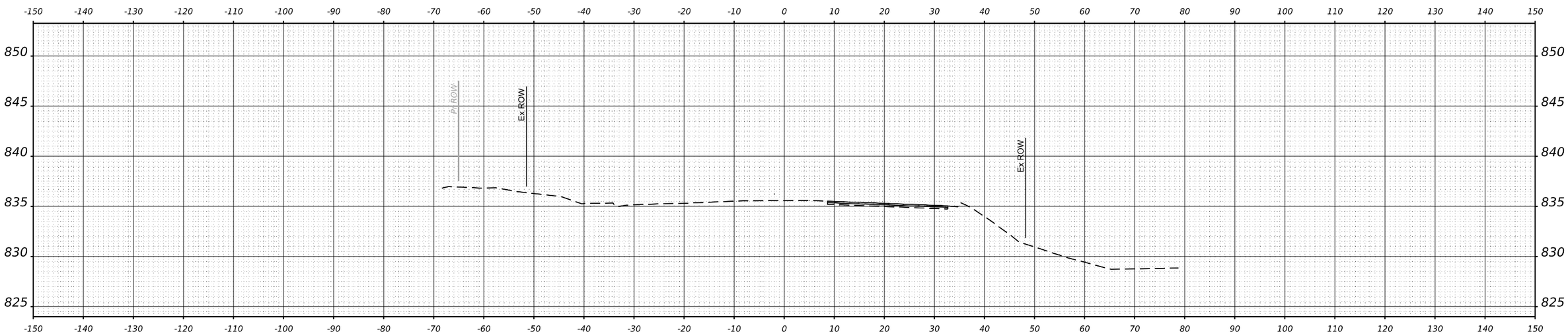

STA 40+00.00

MODEL: $MODELNAMES
FILE NAME: $FILE$

GFT

USER NAME = $USER$	DESIGNED - MKW	REVISED -	
	DRAWN - DWH	REVISED -	
PLOT SCALE = $SCALE$	CHECKED - MKW	REVISED -	
PLOT DATE = $DATE$	DATE -	REVISED -	

STATE OF ILLINOIS
DEPARTMENT OF TRANSPORTATION

BARRINGTON ROAD
CROSS SECTIONS – STAGE 1A

SCALE: 10H : 5V | SHEET 21 OF 54 SHEETS | STA.

F.A.P RTE.	SECTION	COUNTY	TOTAL SHEETS	SHEET NO.
362	2019-161-W	COOK	666	525
		CONTRACT NO. 62K33		
		ILLINOIS	FED. AID PROJECT	

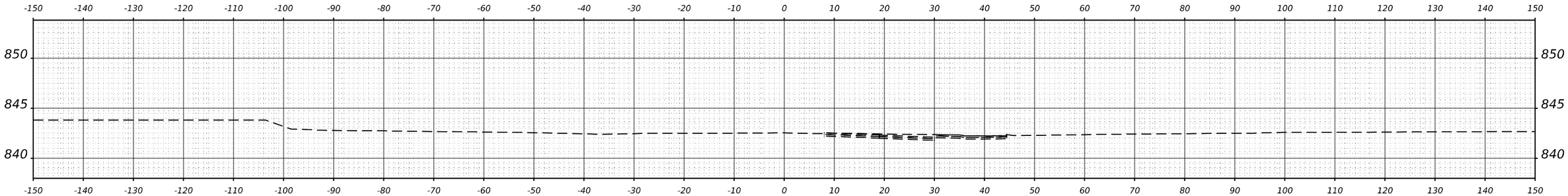

STA 44+00.00

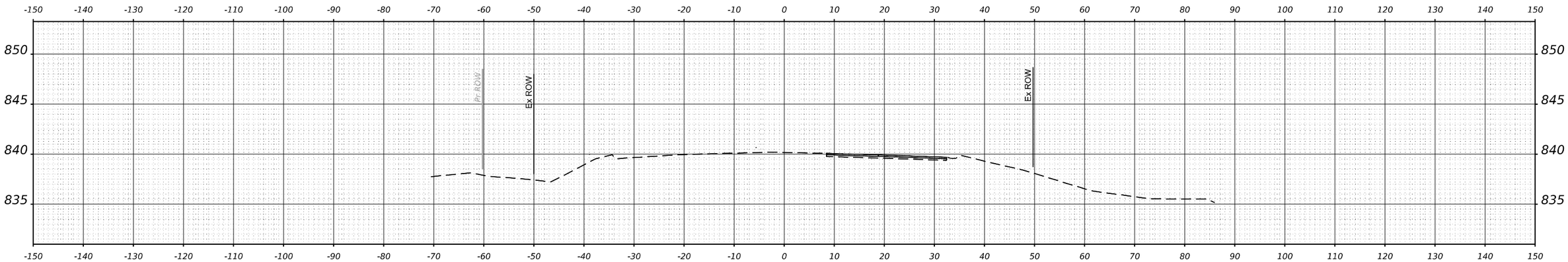

STA 43+00.00

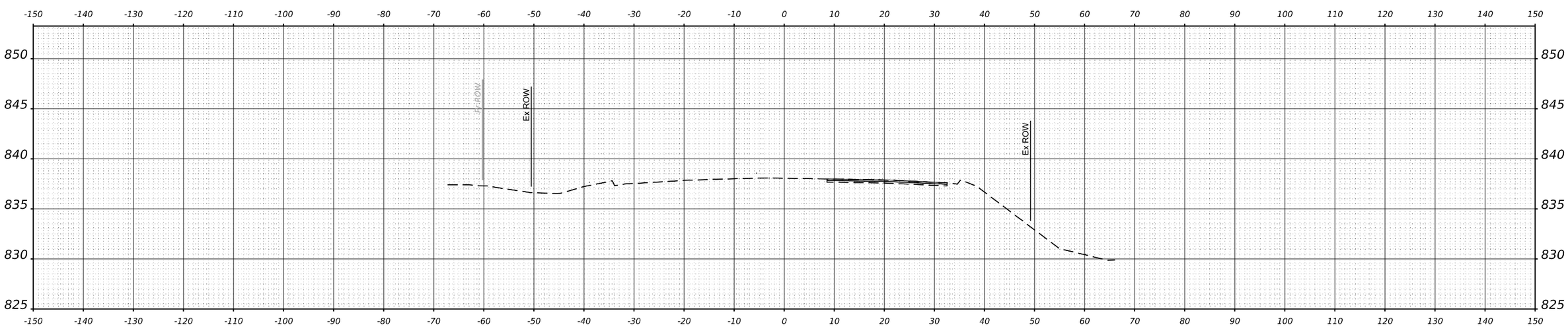

STA 42+00.00

FINAL SURVEY	BY	DATE
SURVEYED		
PLOTTED		
TEMPLATE		
AREAS		
AREAS CHECKED		
NOTE BOOK NO.		

ORIGINAL SURVEY	BY	DATE
SURVEYED		
PLOTTED		
TEMPLATE		
AREAS		
AREAS CHECKED		
NOTE BOOK NO.		

MODEL: $MODELNAME$
FILE NAME: $FILEL$

GFT

USER NAME = $USER$	DESIGNED - MKW	REVISED -
	DRAWN - DWH	REVISED -
PLOT SCALE = $SCALE$	CHECKED - MKW	REVISED -
PLOT DATE = $DATE$	DATE -	REVISED -

STATE OF ILLINOIS
DEPARTMENT OF TRANSPORTATION

BARRINGTON ROAD
CROSS SECTIONS – STAGE 1A

SCALE: 10H : 5V | SHEET 22 OF 54 SHEETS | STA.

F.A.P RTE.	SECTION	COUNTY	TOTAL SHEETS	SHEET NO.
362	2019-161-W	COOK	666	526

CONTRACT NO. 62K33

ILLINOIS | FED. AID PROJECT

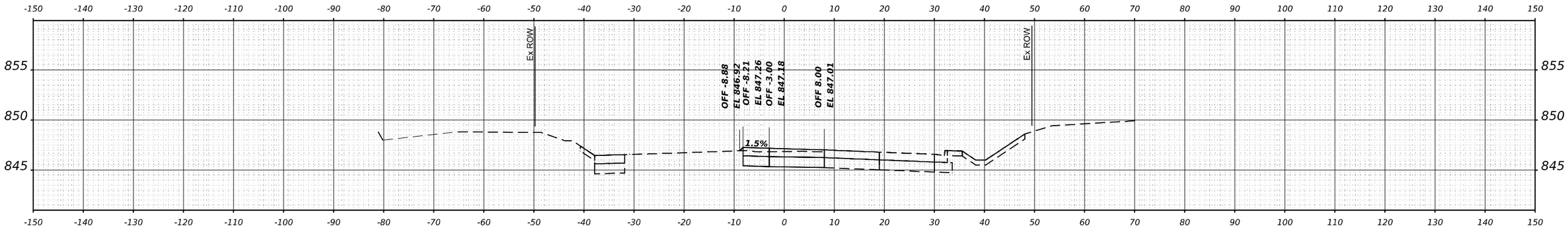

STA 46+00.00

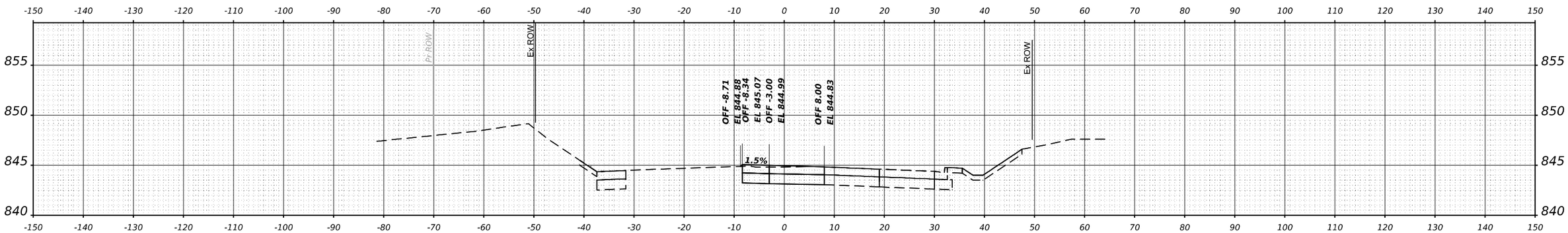

STA 45+00.00

FINAL SURVEY		BY	DATE
NOTE BOOK NO.	SURVEYED ____ PLOTTED ____ TEMPLATE ____ AREAS ____ AREAS CHECKED ____		

ORIGINAL SURVEY		BY	DATE
NOTE BOOK NO.	SURVEYED ____ PLOTTED ____ TEMPLATE ____ AREAS ____ AREAS CHECKED ____		

MODEL: $MODELNAME$
FILE NAME: $FILEL$

GFT

USER NAME = $USER$	DESIGNED - MKW	REVISED -	
	DRAWN - DWH	REVISED -	
PLOT SCALE = $SCALE$	CHECKED - MKW	REVISED -	
PLOT DATE = $DATE$	DATE -	REVISED -	

STATE OF ILLINOIS
DEPARTMENT OF TRANSPORTATION

BARRINGTON ROAD
CROSS SECTIONS – STAGE 1A

SCALE: 10H : 5V | SHEET 23 OF 54 SHEETS | STA.

F.A.P RTE.	SECTION	COUNTY	TOTAL SHEETS	SHEET NO.
362	2019-161-W	COOK	666	527
		CONTRACT NO. 62K33		
		ILLINOIS	FED. AID PROJECT	

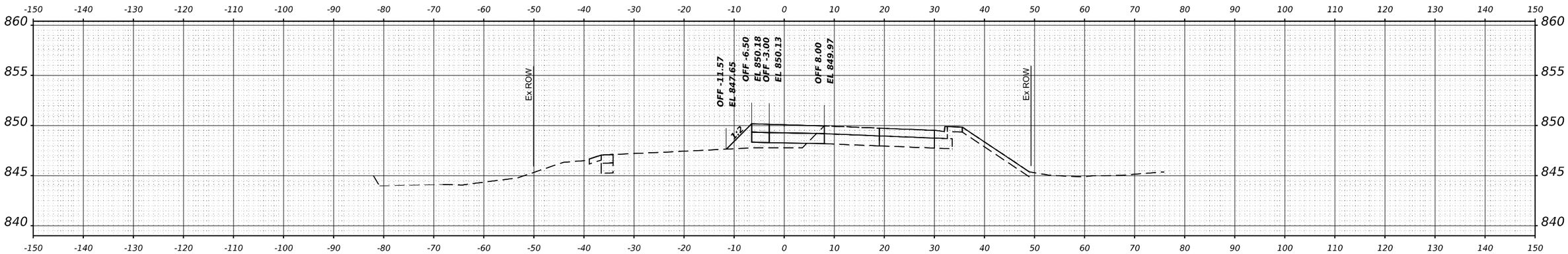

STA 49+00.00

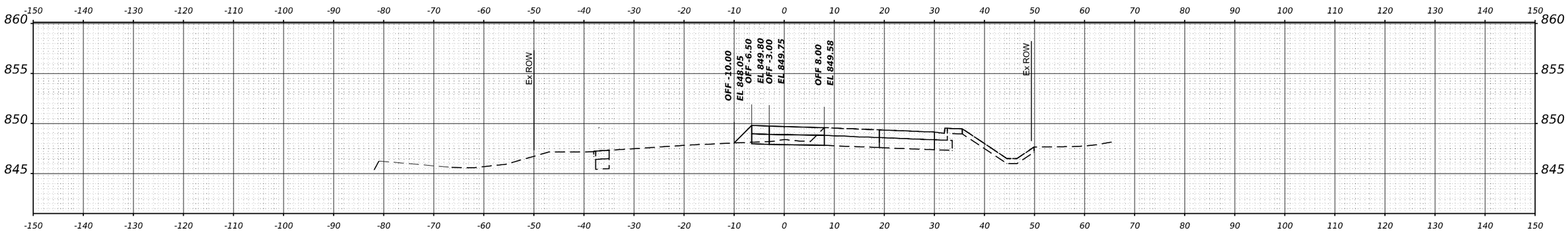

STA 48+00.00

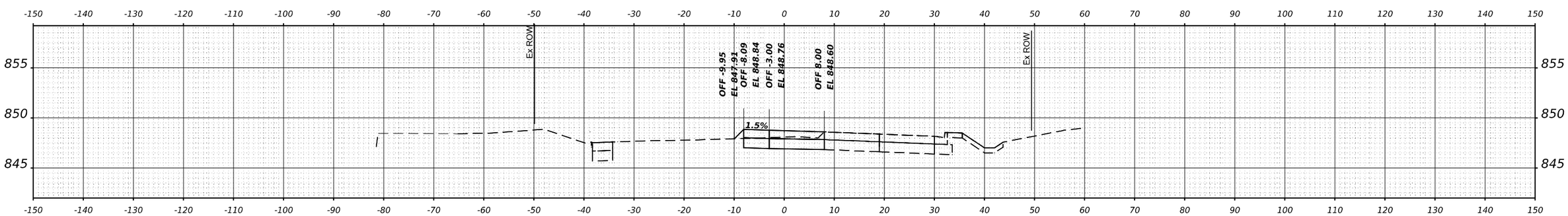

STA 47+00.00

FINAL SURVEY		BY	DATE
NOTE BOOK	SURVEYED		
	PLOTTED		
	TEMPLATE		
	AREAS		
NO.	AREAS CHECKED		

ORIGINAL SURVEY		BY	DATE
NOTE BOOK	SURVEYED		
	PLOTTED		
	TEMPLATE		
	AREAS		
NO.	AREAS CHECKED		

MODEL: $MODELNAME$
FILE NAME: $FILEL$

GFT

USER NAME = $USER$	DESIGNED - MKW	REVISED -	
	DRAWN - DWH	REVISED -	
PLOT SCALE = $SCALE$	CHECKED - MKW	REVISED -	
PLOT DATE = $DATE$	DATE -	REVISED -	

STATE OF ILLINOIS
DEPARTMENT OF TRANSPORTATION

BARRINGTON ROAD
CROSS SECTIONS – STAGE 1A

SCALE: 10H : 5V | SHEET 24 OF 54 SHEETS | STA.

F.A.P RTE.	SECTION	COUNTY	TOTAL SHEETS	SHEET NO.
362	2019-161-W	COOK	666	528
		CONTRACT NO. 62K33		
		ILLINOIS	FED. AID PROJECT	

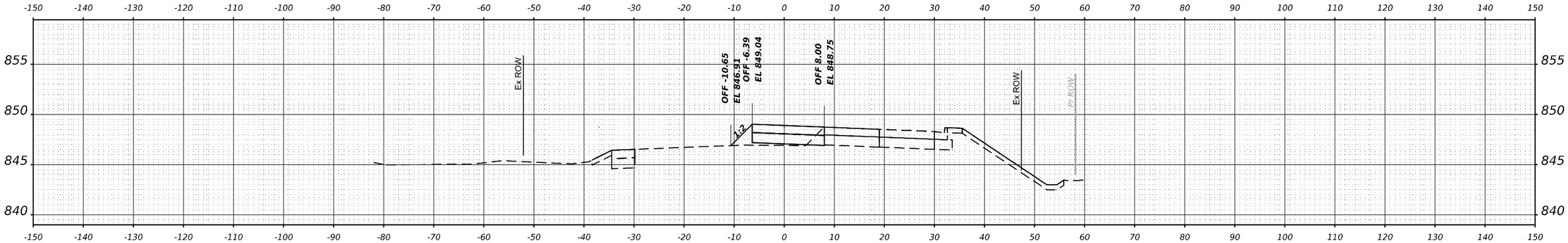

STA 52+00.00

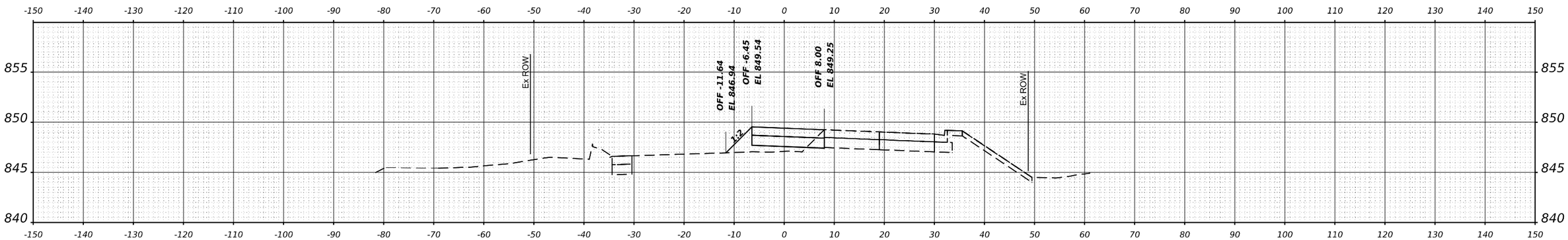

STA 51+00.00

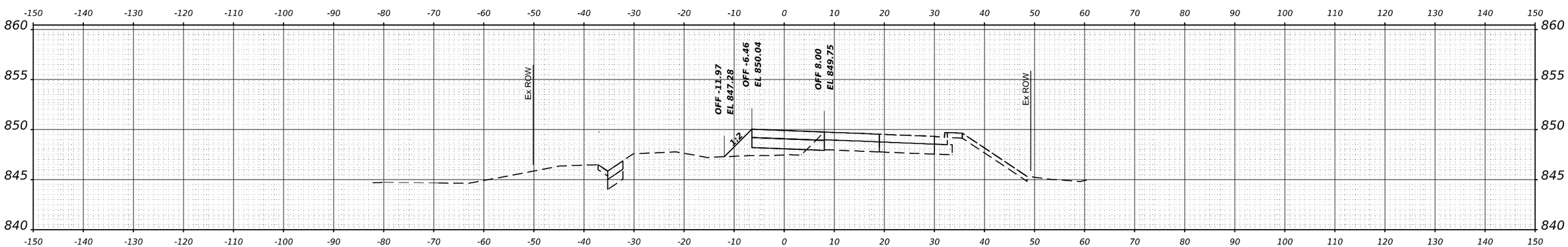

STA 50+00.00

FINAL SURVEY		BY	DATE
NOTE BOOK	SURVEYED		
NO.	PLOTTED		
	TEMPLATE		
	AREAS		
	AREAS CHECKED		

ORIGINAL SURVEY		BY	DATE
NOTE BOOK	SURVEYED		
NO.	PLOTTED		
	TEMPLATE		
	AREAS		
	AREAS CHECKED		

MODEL: $MODELNAME$
FILE NAME: $FILEL$

GFT

USER NAME = $USER$	DESIGNED - MKW	REVISED -
	DRAWN - DWH	REVISED -
PLOT SCALE = $SCALE$	CHECKED - MKW	REVISED -
PLOT DATE = $DATE$	DATE -	REVISED -

STATE OF ILLINOIS
DEPARTMENT OF TRANSPORTATION

BARRINGTON ROAD
CROSS SECTIONS – STAGE 1A

SCALE: 10H : 5V | SHEET 25 OF 54 SHEETS | STA.

F.A.P RTE.	SECTION	COUNTY	TOTAL SHEETS	SHEET NO.
362	2019-161-W	COOK	666	529
		CONTRACT NO. 62K33		
		ILLINOIS	FED. AID PROJECT	

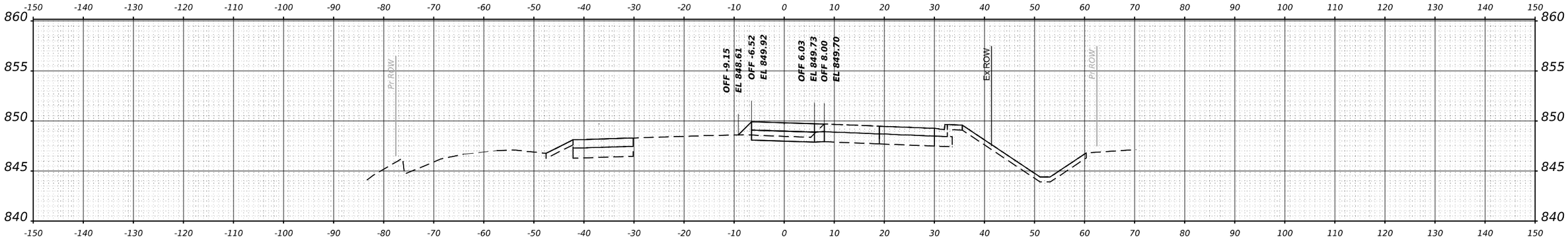

STA 55+00.00

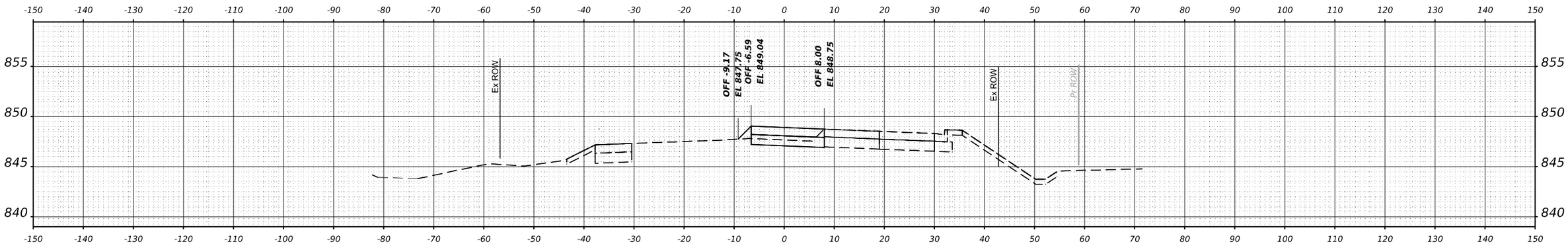

STA 54+00.00

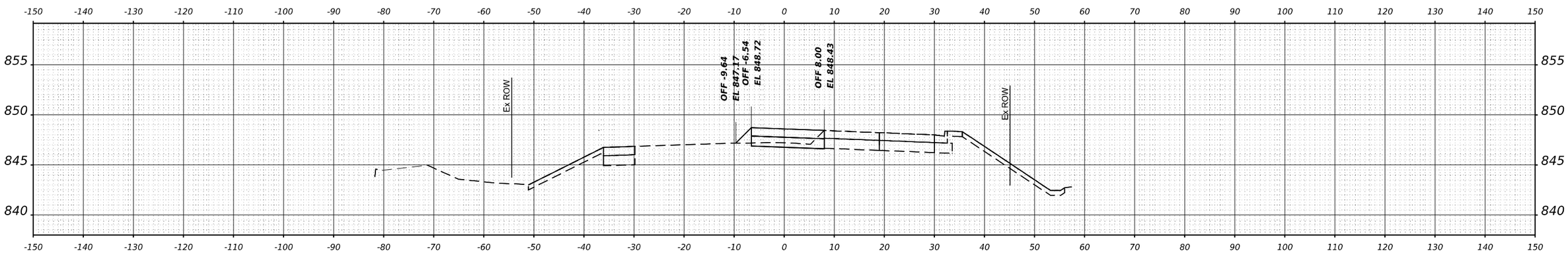

STA 53+00.00

FINAL SURVEY		BY	DATE
NOTE BOOK	SURVEYED		
	PLOTTED		
	TEMPLATE		
	AREAS		
NO.	AREAS CHECKED		

ORIGINAL SURVEY		BY	DATE
NOTE BOOK	SURVEYED		
	PLOTTED		
	TEMPLATE		
	AREAS		
NO.	AREAS CHECKED		

MODEL: $MODELNAME$
FILE NAME: $FILE1$

GFT

USER NAME = $USER$	DESIGNED - MKW	REVISED -
	DRAWN - DWH	REVISED -
PLOT SCALE = $SCALE$	CHECKED - MKW	REVISED -
PLOT DATE = $DATE$	DATE -	REVISED -

STATE OF ILLINOIS
DEPARTMENT OF TRANSPORTATION

BARRINGTON ROAD
CROSS SECTIONS – STAGE 1A

SCALE: 10H : 5V | SHEET 26 OF 54 SHEETS | STA.

F.A.P RTE.	SECTION	COUNTY	TOTAL SHEETS	SHEET NO.
362	2019-161-W	COOK	666	530
		CONTRACT NO. 62K33		
		ILLINOIS	FED. AID PROJECT	

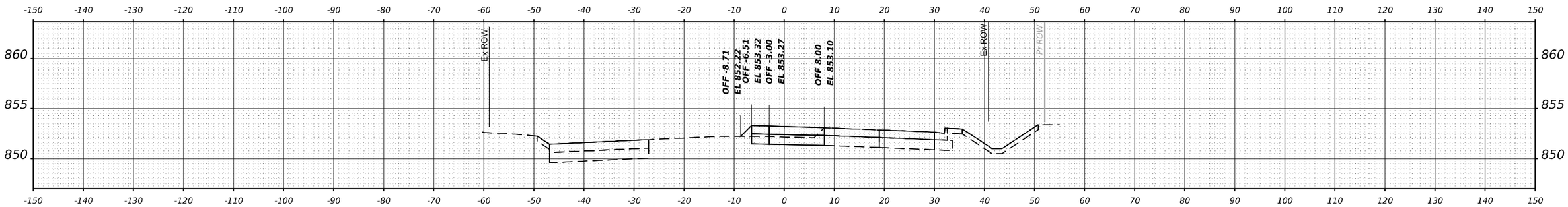

STA 58+00.00

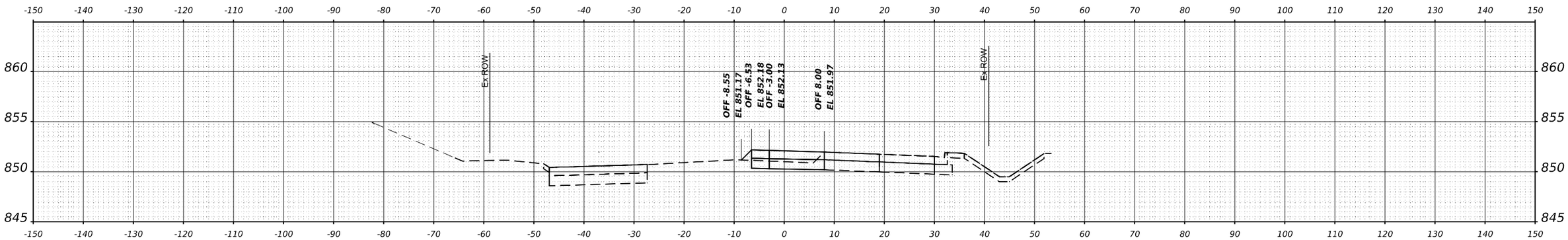

STA 57+00.00

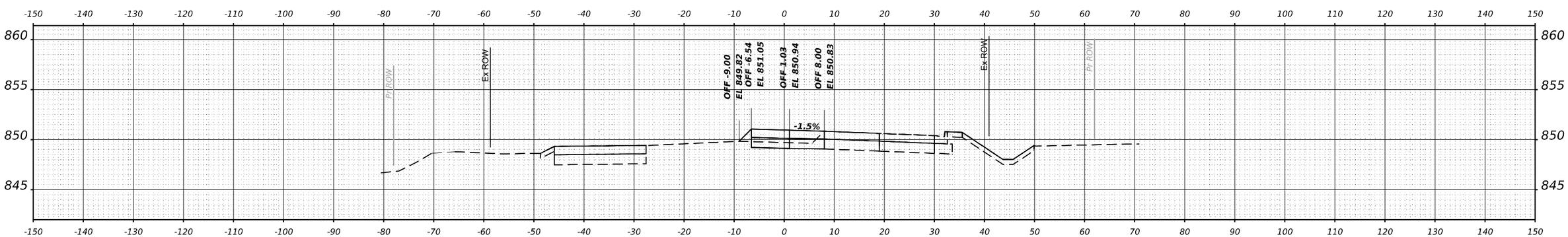

STA 56+00.00

FINAL SURVEY	BY	DATE
SURVEYED		
PLOTTED		
TEMPLATE		
AREAS		
AREAS CHECKED		
NOTE BOOK		
NO.		

ORIGINAL SURVEY	BY	DATE
SURVEYED		
PLOTTED		
TEMPLATE		
AREAS		
AREAS CHECKED		
NOTE BOOK		
NO.		

MODEL: $MODELNAME$
FILE NAME: $FILEL$

GFT

USER NAME = $USER$	DESIGNED - MKW	REVISED -	
	DRAWN - DWH	REVISED -	
PLOT SCALE = $SCALE$	CHECKED - MKW	REVISED -	
PLOT DATE = $DATE$	DATE -	REVISED -	

STATE OF ILLINOIS
DEPARTMENT OF TRANSPORTATION

BARRINGTON ROAD
CROSS SECTIONS – STAGE 1A

SCALE: 10H : 5V | SHEET 27 OF 54 SHEETS | STA.

F.A.P RTE.	SECTION	COUNTY	TOTAL SHEETS	SHEET NO.
362	2019-161-W	COOK	666	531

CONTRACT NO. 62K33

ILLINOIS | FED. AID PROJECT

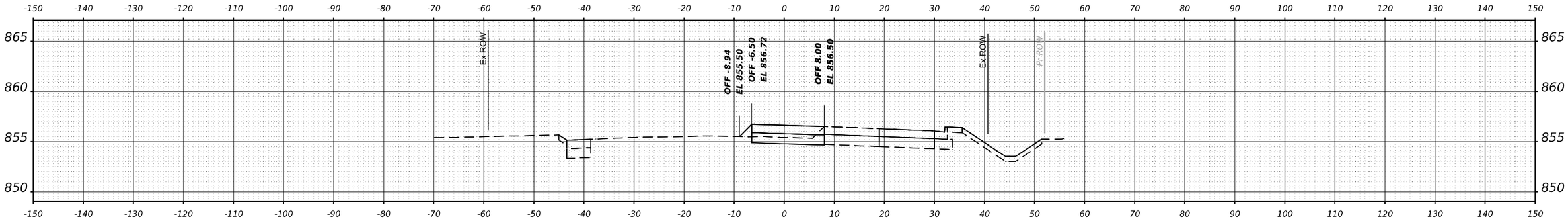

STA 61+00.00

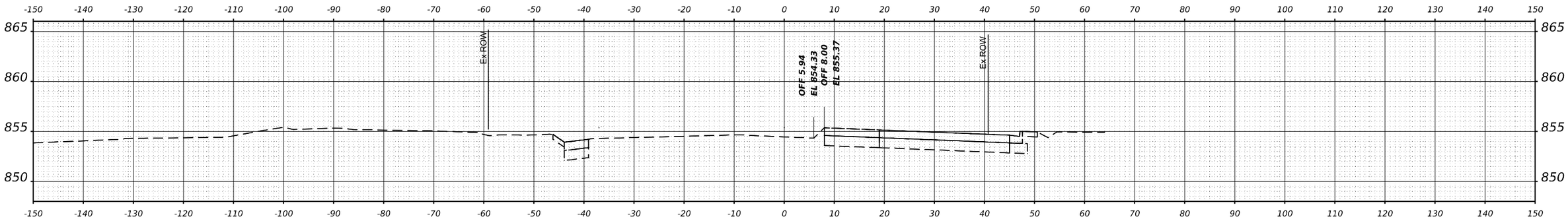

STA 60+00.00

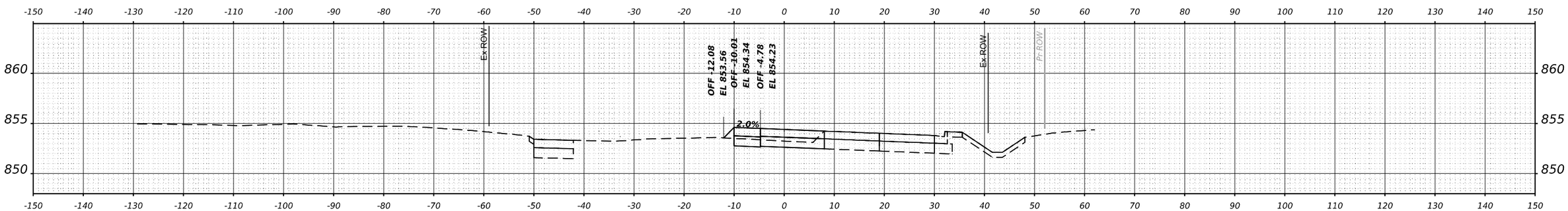

STA 59+00.00

FINAL SURVEY	BY	DATE
SURVEYED		
PLOTTED		
TEMPLATE		
AREAS		
AREAS CHECKED		
NOTE BOOK NO.		

ORIGINAL SURVEY	BY	DATE
SURVEYED		
PLOTTED		
TEMPLATE		
AREAS		
AREAS CHECKED		
NOTE BOOK NO.		

MODEL: $MODELNAME$
FILE NAME: $FILEL$

GFT

USER NAME = $USER$	DESIGNED - MKW	REVISED -
	DRAWN - DWH	REVISED -
PLOT SCALE = $SCALE$	CHECKED - MKW	REVISED -
PLOT DATE = $DATE$	DATE -	REVISED -

STATE OF ILLINOIS
DEPARTMENT OF TRANSPORTATION

BARRINGTON ROAD
CROSS SECTIONS – STAGE 1A

SCALE: 10H : 5V | SHEET 28 OF 54 SHEETS | STA.

F.A.P RTE.	SECTION	COUNTY	TOTAL SHEETS	SHEET NO.
362	2019-161-W	COOK	666	532
		CONTRACT NO. 62K33		
		ILLINOIS	FED. AID PROJECT	

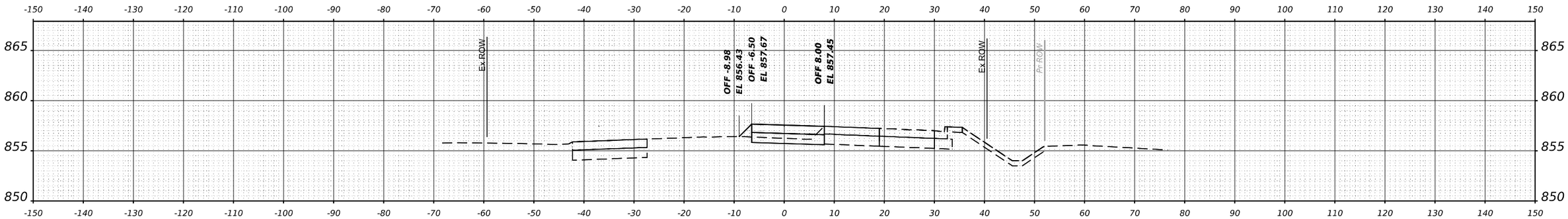

STA 64+00.00

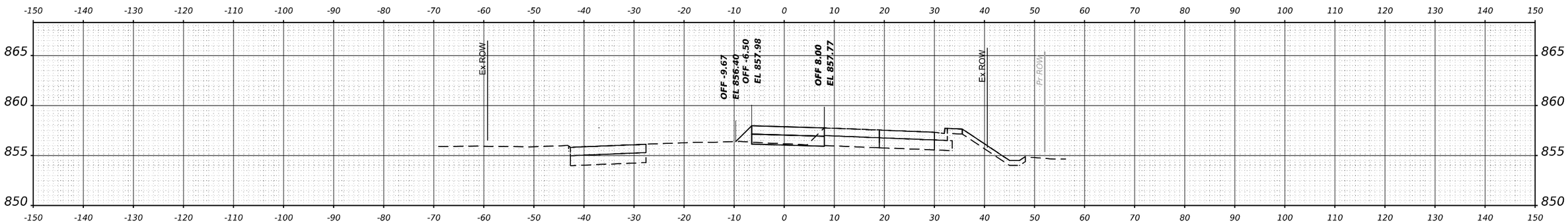

STA 63+00.00

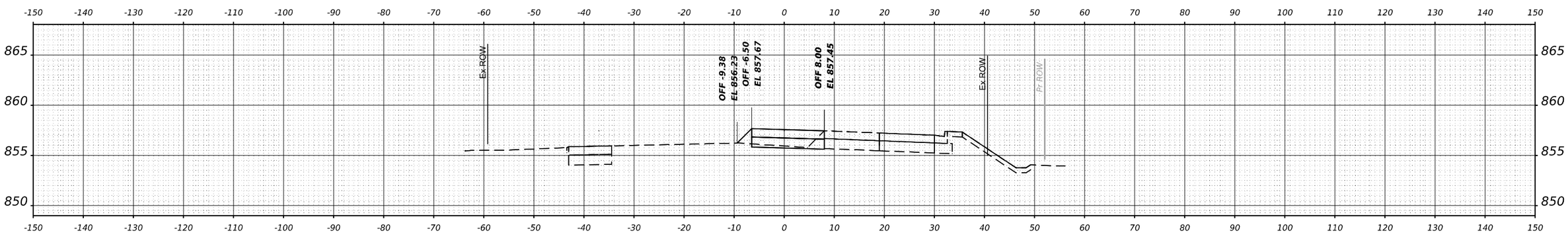

STA 62+00.00

FINAL SURVEY		BY	DATE
NOTE BOOK	SURVEYED		
	PLOTTED		
	TEMPLATE		
	AREAS		
NO.	AREAS CHECKED		

ORIGINAL SURVEY		BY	DATE
NOTE BOOK	SURVEYED		
	PLOTTED		
	TEMPLATE		
	AREAS		
NO.	AREAS CHECKED		

MODEL: $MODELNAME$
FILE NAME: $FILE$

GFT

USER NAME = $USER$	DESIGNED - MKW	REVISED -
	DRAWN - DWH	REVISED -
PLOT SCALE = $SCALE$	CHECKED - MKW	REVISED -
PLOT DATE = $DATE$	DATE -	REVISED -

STATE OF ILLINOIS
DEPARTMENT OF TRANSPORTATION

BARRINGTON ROAD
CROSS SECTIONS – STAGE 1A

SCALE: 10H : 5V | SHEET 29 OF 54 SHEETS | STA.

F.A.P RTE.	SECTION	COUNTY	TOTAL SHEETS	SHEET NO.
362	2019-161-W	COOK	666	533
		CONTRACT NO. 62K33		
		ILLINOIS	FED. AID PROJECT	

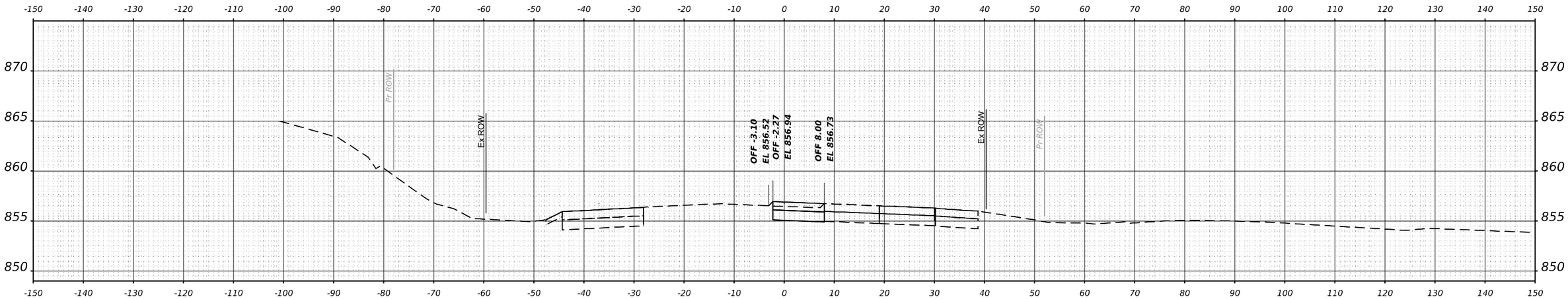

STA 67+00.00

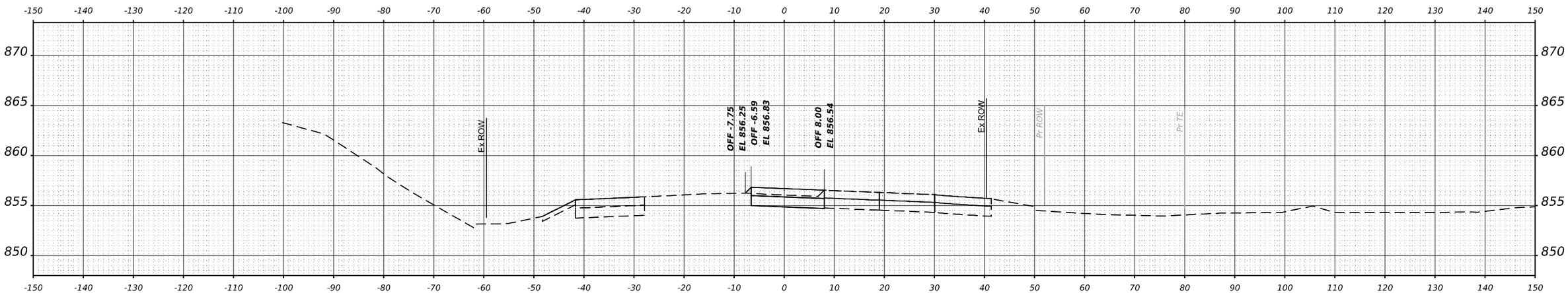

STA 66+00.00

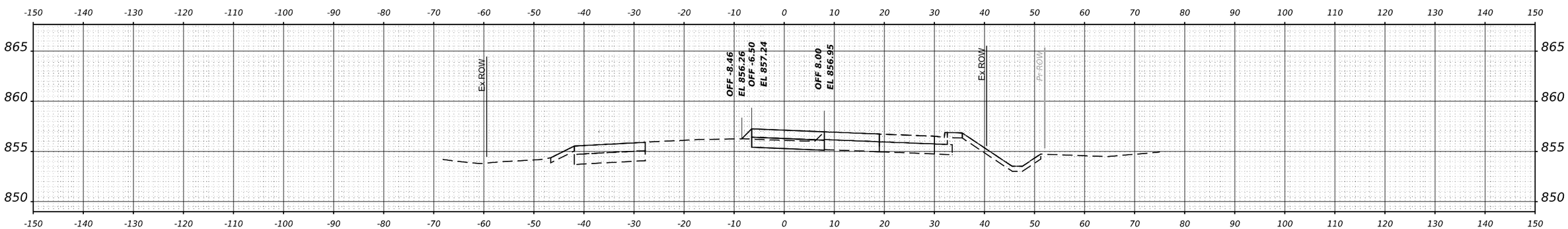

STA 65+00.00

FINAL SURVEY	DATE	BY
SURVEYED		
PLOTTED		
TEMPLATE		
AREAS		
AREAS CHECKED		
NOTE BOOK		
NO.		

ORIGINAL SURVEY	DATE	BY
SURVEYED		
PLOTTED		
TEMPLATE		
AREAS		
AREAS CHECKED		
NOTE BOOK		
NO.		

MODEL: $MODELNAME$
FILE NAME: $FILE$

GFT

USER NAME = $USER$	DESIGNED - MKW	REVISED -	
	DRAWN - DWH	REVISED -	
PLOT SCALE = $SCALE$	CHECKED - MKW	REVISED -	
PLOT DATE = $DATE$	DATE -	REVISED -	

STATE OF ILLINOIS
DEPARTMENT OF TRANSPORTATION

BARRINGTON ROAD
CROSS SECTIONS – STAGE 1A

SCALE: 10H : 5V | SHEET 30 OF 54 SHEETS | STA.

F.A.P RTE.	SECTION	COUNTY	TOTAL SHEETS	SHEET NO.
362	2019-161-W	COOK	666	534

CONTRACT NO. 62K33

ILLINOIS | FED. AID PROJECT

FINAL SURVEY		BY	DATE
NOTE BOOK	SURVEYED		
	PLOTTED		
	TEMPLATE		
	AREAS		
NO.	AREAS CHECKED		

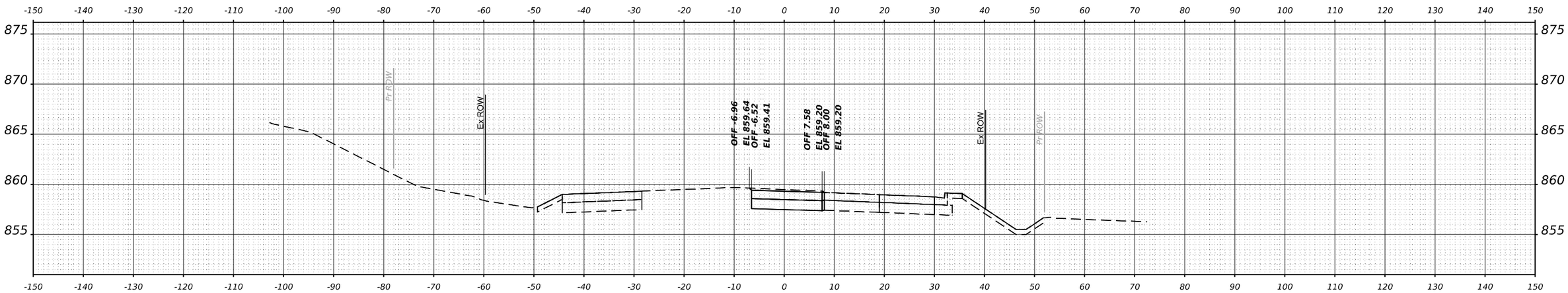

STA 69+00.00

ORIGINAL SURVEY		BY	DATE
NOTE BOOK	SURVEYED		
	PLOTTED		
	TEMPLATE		
	AREAS		
NO.	AREAS CHECKED		

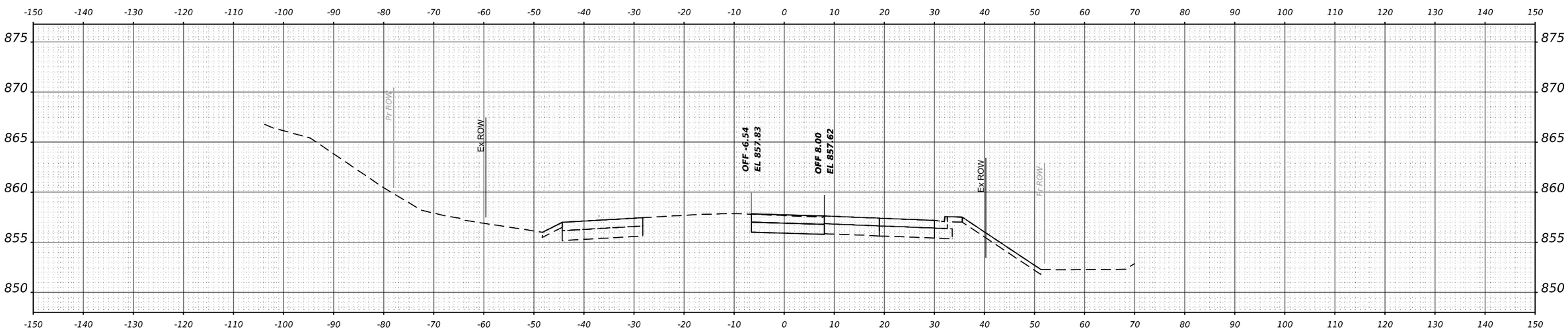

STA 68+00.00

MODEL: $MODELNAME$
FILE NAME: $FILE1$

GFT

USER NAME = $USER$	DESIGNED - MKW	REVISED -	
	DRAWN - DWH	REVISED -	
PLOT SCALE = $SCALE$	CHECKED - MKW	REVISED -	
PLOT DATE = $DATE$	DATE -	REVISED -	

STATE OF ILLINOIS
DEPARTMENT OF TRANSPORTATION

BARRINGTON ROAD
CROSS SECTIONS – STAGE 1A

SCALE: 10H : 5V | SHEET 31 OF 54 SHEETS | STA.

F.A.P RTE.	SECTION	COUNTY	TOTAL SHEETS	SHEET NO.
362	2019-161-W	COOK	666	535
		CONTRACT NO. 62K33		
		ILLINOIS	FED. AID PROJECT	

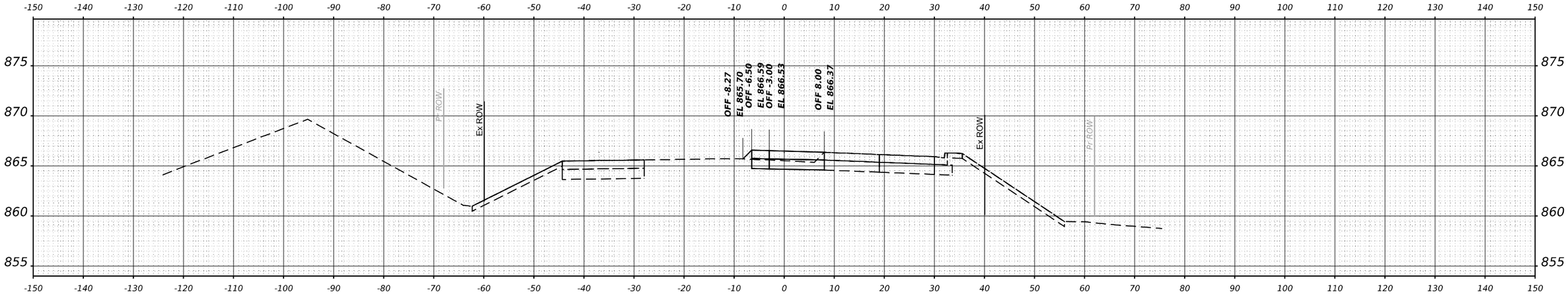

STA 72+00.00

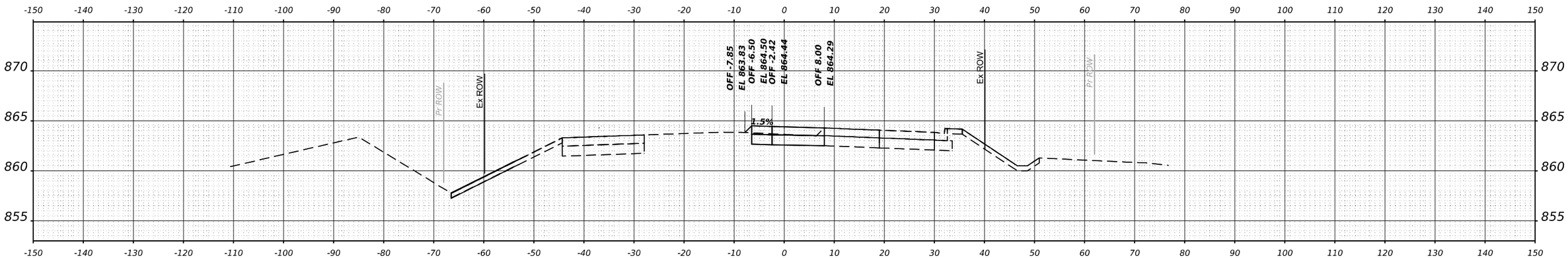

STA 71+00.00

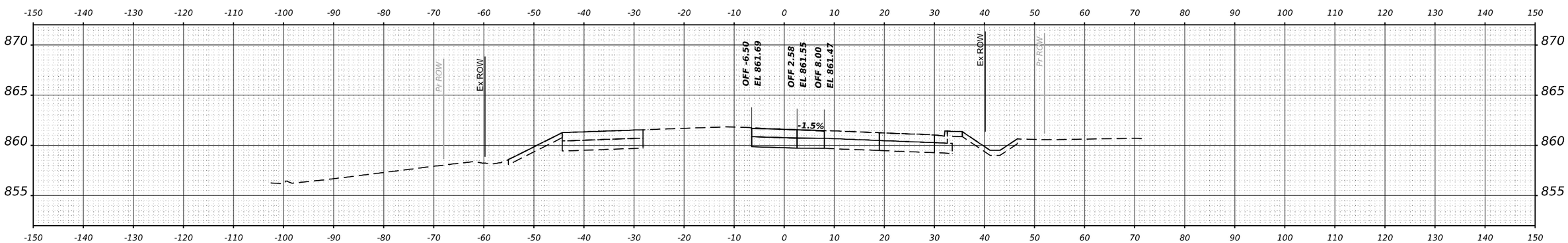

STA 70+00.00

FINAL SURVEY		BY	DATE
NOTE BOOK	SURVEYED		
	PLOTTED		
	TEMPLATE		
	AREAS		
NO.	AREAS CHECKED		

ORIGINAL SURVEY		BY	DATE
NOTE BOOK	SURVEYED		
	PLOTTED		
	TEMPLATE		
	AREAS		
NO.	AREAS CHECKED		

MODEL: $MODELNAME$
FILE NAME: $FILEL$

GFT

USER NAME = $USER$	DESIGNED - MKW	REVISED -	
	DRAWN - DWH	REVISED -	
PLOT SCALE = $SCALE$	CHECKED - MKW	REVISED -	
PLOT DATE = $DATE$	DATE -	REVISED -	

STATE OF ILLINOIS
DEPARTMENT OF TRANSPORTATION

BARRINGTON ROAD
CROSS SECTIONS – STAGE 1A

SCALE: 10H : 5V | SHEET 32 OF 54 SHEETS | STA.

F.A.P RTE.	SECTION	COUNTY	TOTAL SHEETS	SHEET NO.
362	2019-161-W	COOK	666	536
		CONTRACT NO. 62K33		
		ILLINOIS	FED. AID PROJECT	

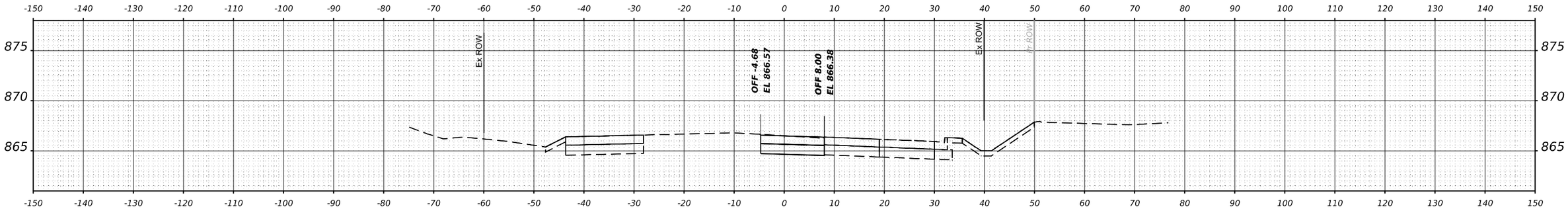

STA 75+00.00

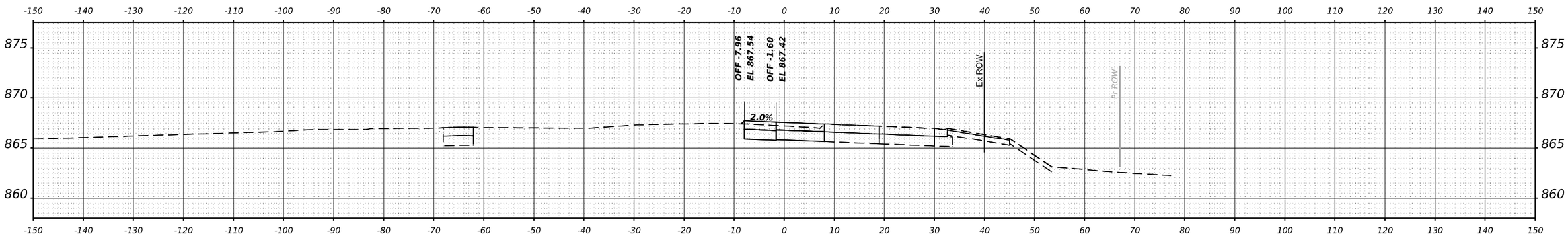

STA 74+00.00

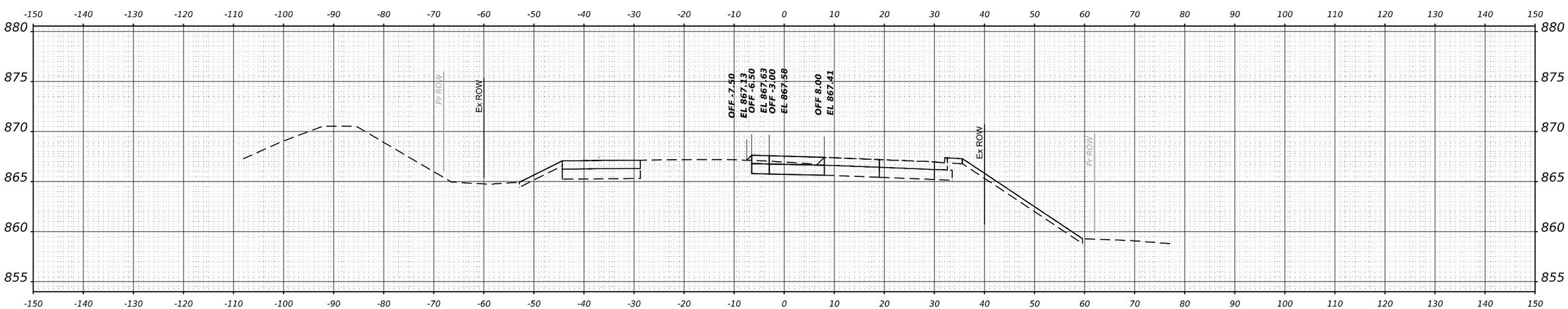

STA 73+00.00

FINAL SURVEY		BY	DATE
NOTE BOOK	SURVEYED		
	PLOTTED		
	TEMPLATE		
	AREAS		
NO.	AREAS CHECKED		

ORIGINAL SURVEY		BY	DATE
NOTE BOOK	SURVEYED		
	PLOTTED		
	TEMPLATE		
	AREAS		
NO.	AREAS CHECKED		

MODEL: $MODELNAME$
FILE NAME: $FILE$

GFT

USER NAME = $USER$	DESIGNED - MKW	REVISED -	
	DRAWN - DWH	REVISED -	
PLOT SCALE = $SCALE$	CHECKED - MKW	REVISED -	
PLOT DATE = $DATE$	DATE -	REVISED -	

STATE OF ILLINOIS
DEPARTMENT OF TRANSPORTATION

BARRINGTON ROAD
CROSS SECTIONS – STAGE 1A

SCALE: 10H : 5V | SHEET 33 OF 54 SHEETS | STA.

F.A.P RTE.	SECTION	COUNTY	TOTAL SHEETS	SHEET NO.
362	2019-161-W	COOK	666	537
		CONTRACT NO. 62K33		
		ILLINOIS	FED. AID PROJECT	

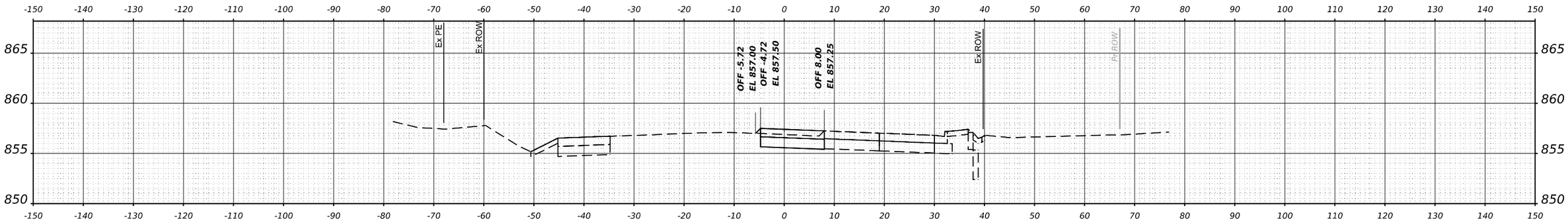

STA 78+00.00

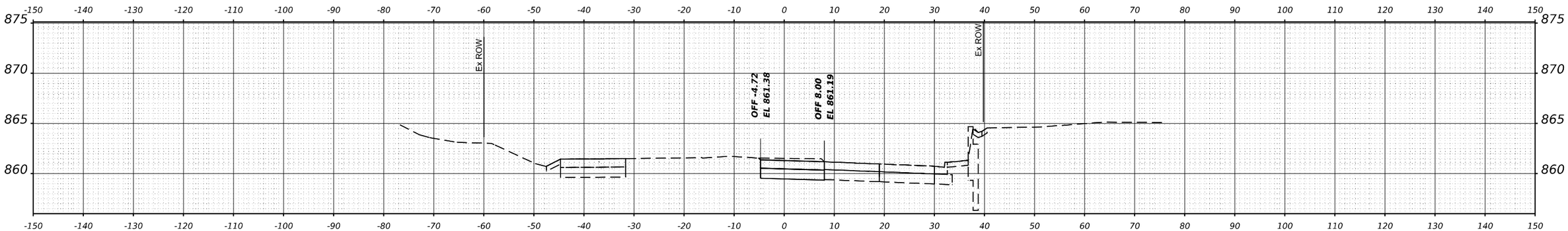

STA 77+00.00

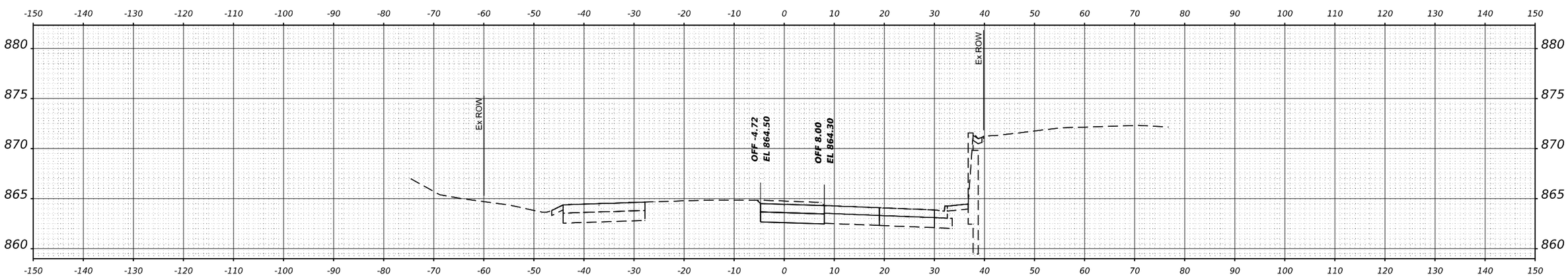

STA 76+00.00

FINAL SURVEY	BY	DATE
SURVEYED		
PLOTTED		
TEMPLATE		
AREAS		
AREAS CHECKED		
NOTE BOOK		
NO.		

ORIGINAL SURVEY	BY	DATE
SURVEYED		
PLOTTED		
TEMPLATE		
AREAS		
AREAS CHECKED		
NOTE BOOK		
NO.		

MODEL: $MODELNAME$
FILE NAME: $FILEL$

GFT

USER NAME = $USER$	DESIGNED - MKW	REVISED -
	DRAWN - DWH	REVISED -
PLOT SCALE = $SCALE$	CHECKED - MKW	REVISED -
PLOT DATE = $DATE$	DATE -	REVISED -

STATE OF ILLINOIS
DEPARTMENT OF TRANSPORTATION

BARRINGTON ROAD
CROSS SECTIONS – STAGE 1A

SCALE: 10H : 5V | SHEET 34 OF 54 SHEETS | STA.

F.A.P RTE.	SECTION	COUNTY	TOTAL SHEETS	SHEET NO.
362	2019-161-W	COOK	666	538

CONTRACT NO. 62K33

ILLINOIS | FED. AID PROJECT

FINAL SURVEY		BY	DATE
NOTE BOOK NO.	SURVEYED PLOTTED TEMPLATE AREAS AREAS CHECKED		

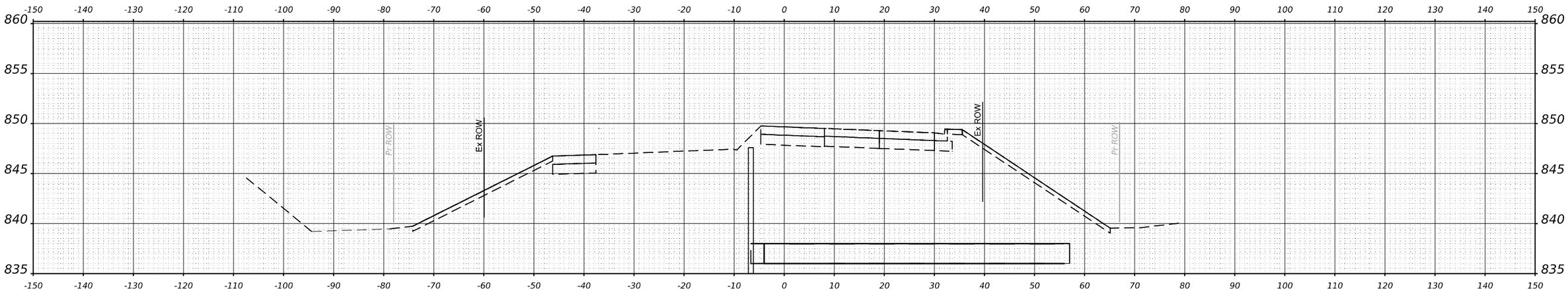

STA 80+00.00

ORIGINAL SURVEY		BY	DATE
NOTE BOOK NO.	SURVEYED PLOTTED TEMPLATE AREAS AREAS CHECKED		

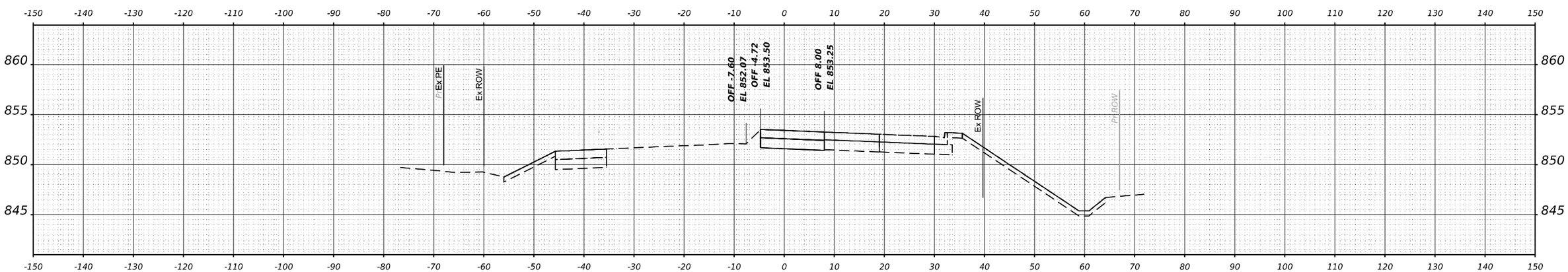

STA 79+00.00

MODEL: $MODELNAME$
FILE NAME: $FILEL$

GFT

USER NAME = $USER$	DESIGNED - MKW	REVISED -
	DRAWN - DWH	REVISED -
PLOT SCALE = $SCALE$	CHECKED - MKW	REVISED -
PLOT DATE = $DATE$	DATE -	REVISED -

STATE OF ILLINOIS
DEPARTMENT OF TRANSPORTATION

BARRINGTON ROAD
CROSS SECTIONS – STAGE 1A

SCALE: 10H : 5V | SHEET 35 OF 54 SHEETS | STA.

F.A.P RTE.	SECTION	COUNTY	TOTAL SHEETS	SHEET NO.
362	2019-161-W	COOK	666	539
		CONTRACT NO. 62K33		
		ILLINOIS	FED. AID PROJECT	

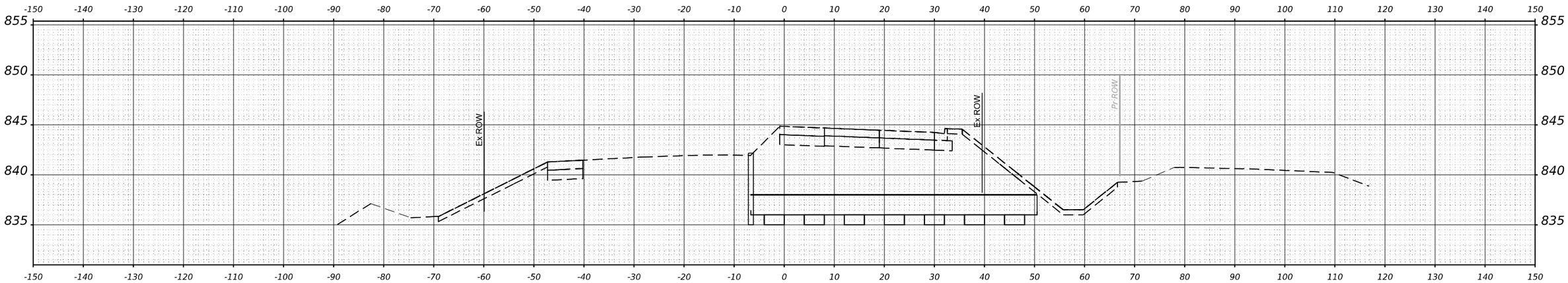

STA 82+00.00

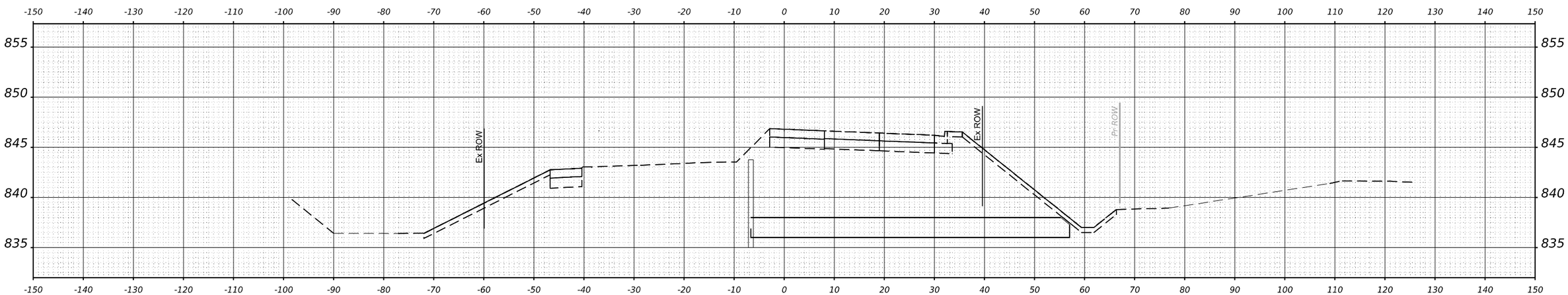

STA 81+00.00

FINAL SURVEY		BY	DATE
NOTE BOOK	SURVEYED		
	PLOTTED		
	TEMPLATE		
	AREAS		
NO.	AREAS CHECKED		

ORIGINAL SURVEY		BY	DATE
NOTE BOOK	SURVEYED		
	PLOTTED		
	TEMPLATE		
	AREAS		
NO.	AREAS CHECKED		

MODEL: $MODELNAME$
FILE NAME: $FILEL$

GFT

USER NAME = $USER$	DESIGNED - MKW	REVISED -
	DRAWN - DWH	REVISED -
PLOT SCALE = $SCALE$	CHECKED - MKW	REVISED -
PLOT DATE = $DATE$	DATE -	REVISED -

STATE OF ILLINOIS
DEPARTMENT OF TRANSPORTATION

BARRINGTON ROAD
CROSS SECTIONS – STAGE 1A

SCALE: 10H : 5V | SHEET 36 OF 54 SHEETS | STA.

F.A.P RTE.	SECTION	COUNTY	TOTAL SHEETS	SHEET NO.
362	2019-161-W	COOK	666	540
		CONTRACT NO. 62K33		
		ILLINOIS	FED. AID PROJECT	

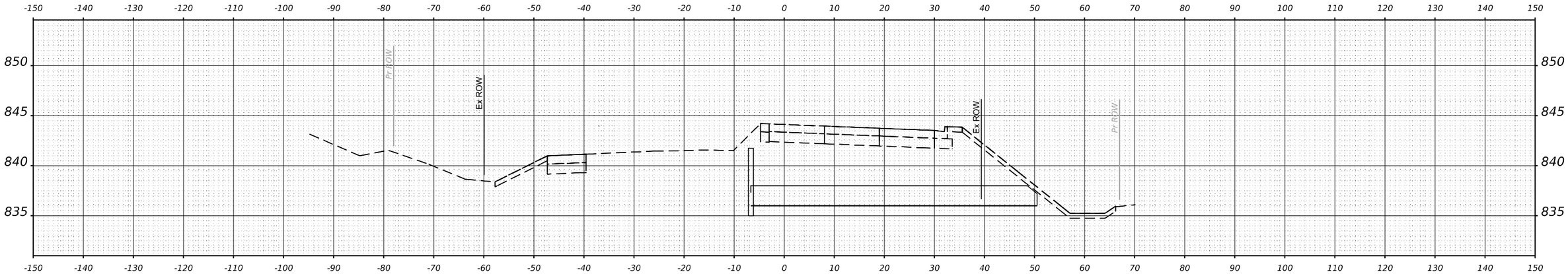

STA 85+00.00

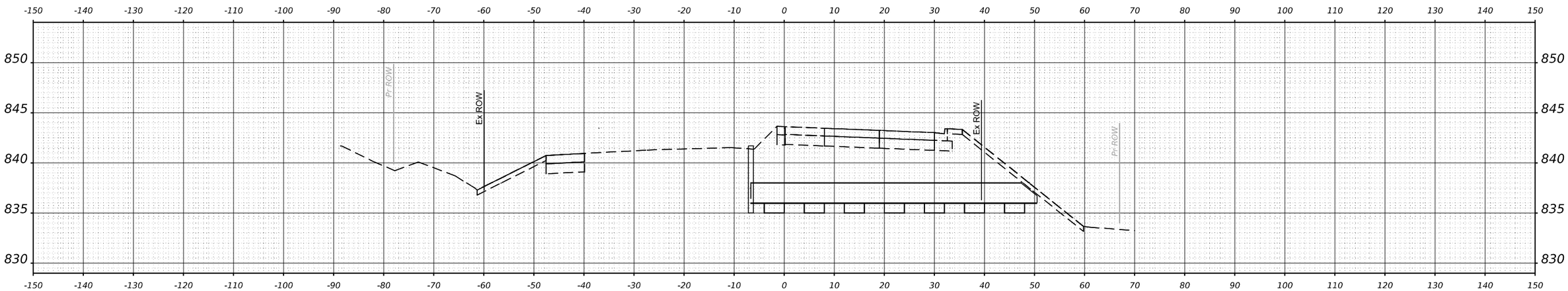

STA 84+00.00

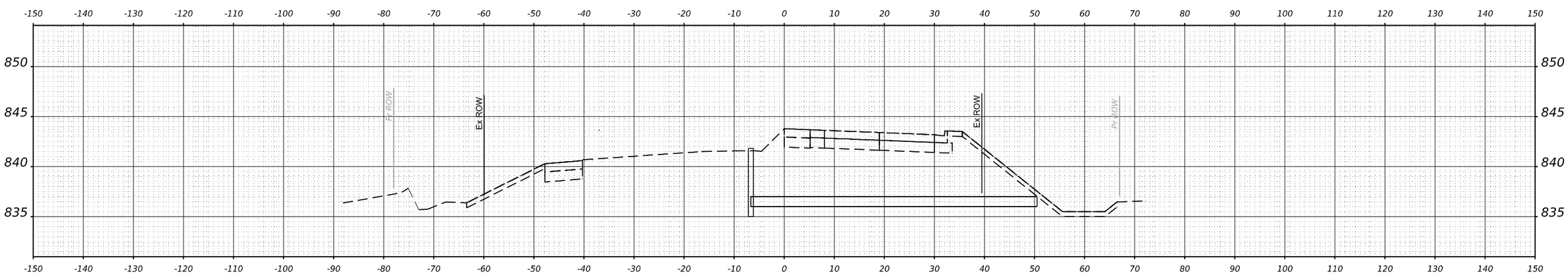

STA 83+00.00

FINAL SURVEY		BY	DATE
NOTE BOOK	SURVEYED		
	PLOTTED		
	TEMPLATE		
	AREAS		
NO.	AREAS CHECKED		

ORIGINAL SURVEY		BY	DATE
NOTE BOOK	SURVEYED		
	PLOTTED		
	TEMPLATE		
	AREAS		
NO.	AREAS CHECKED		

MODEL: $MODELNAME$
FILE NAME: $FILEL$

GFT

USER NAME = $USER$	DESIGNED - MKW	REVISED -	
	DRAWN - DWH	REVISED -	
PLOT SCALE = $SCALE$	CHECKED - MKW	REVISED -	
PLOT DATE = $DATE$	DATE -	REVISED -	

STATE OF ILLINOIS
DEPARTMENT OF TRANSPORTATION

BARRINGTON ROAD
CROSS SECTIONS – STAGE 1A

SCALE: 10H : 5V | SHEET 37 OF 54 SHEETS | STA.

F.A.P RTE.	SECTION	COUNTY	TOTAL SHEETS	SHEET NO.
362	2019-161-W	COOK	666	541
		CONTRACT NO. 62K33		
		ILLINOIS	FED. AID PROJECT	

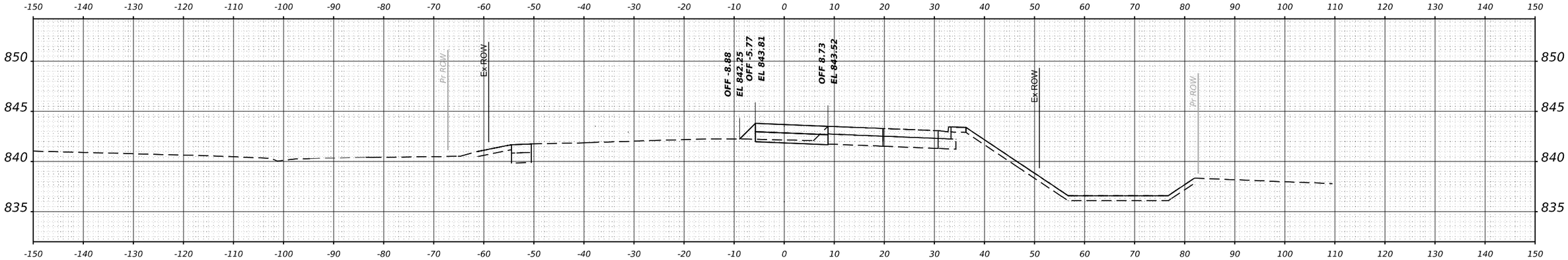

STA 88+00.00

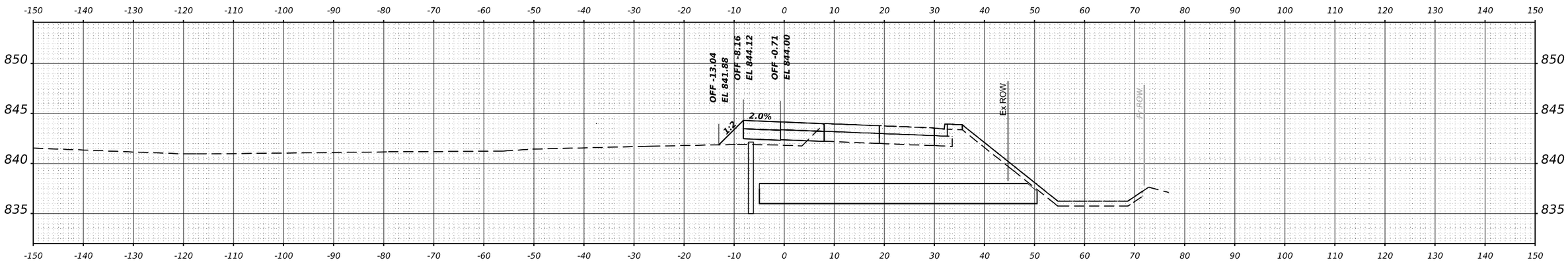

STA 87+00.00

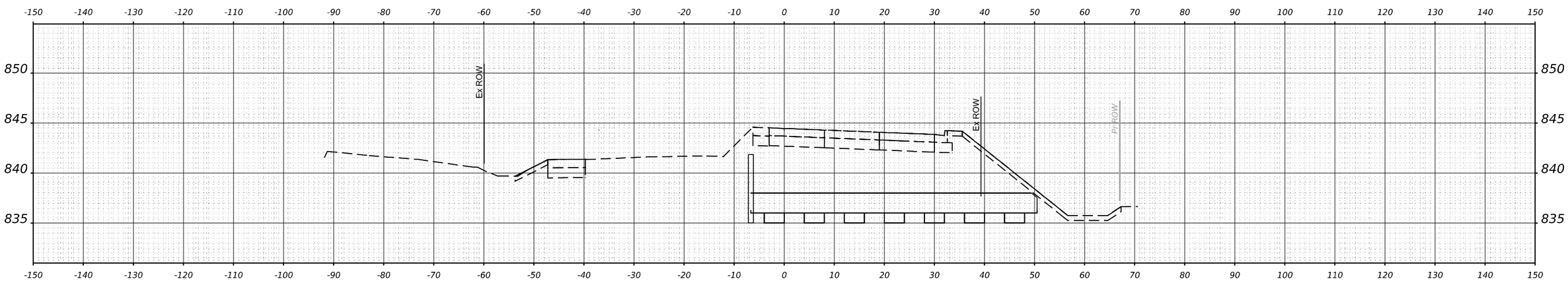

STA 86+00.00

FINAL SURVEY		BY	DATE
NOTE BOOK	SURVEYED		
	PLOTTED		
	TEMPLATE		
	AREAS		
NO.	AREAS CHECKED		

ORIGINAL SURVEY		BY	DATE
NOTE BOOK	SURVEYED		
	PLOTTED		
	TEMPLATE		
	AREAS		
NO.	AREAS CHECKED		

MODEL: $MODELNAME$
FILE NAME: $FILEL$

GFT

USER NAME = $USER$	DESIGNED - MKW	REVISED -	
	DRAWN - DWH	REVISED -	
PLOT SCALE = $SCALE$	CHECKED - MKW	REVISED -	
PLOT DATE = $DATE$	DATE -	REVISED -	

STATE OF ILLINOIS
DEPARTMENT OF TRANSPORTATION

BARRINGTON ROAD
CROSS SECTIONS – STAGE 1A

SCALE: 10H : 5V | SHEET 38 OF 54 SHEETS | STA.

F.A.P RTE.	SECTION	COUNTY	TOTAL SHEETS	SHEET NO.
362	2019-161-W	COOK	666	542
		CONTRACT NO. 62K33		
		ILLINOIS	FED. AID PROJECT	

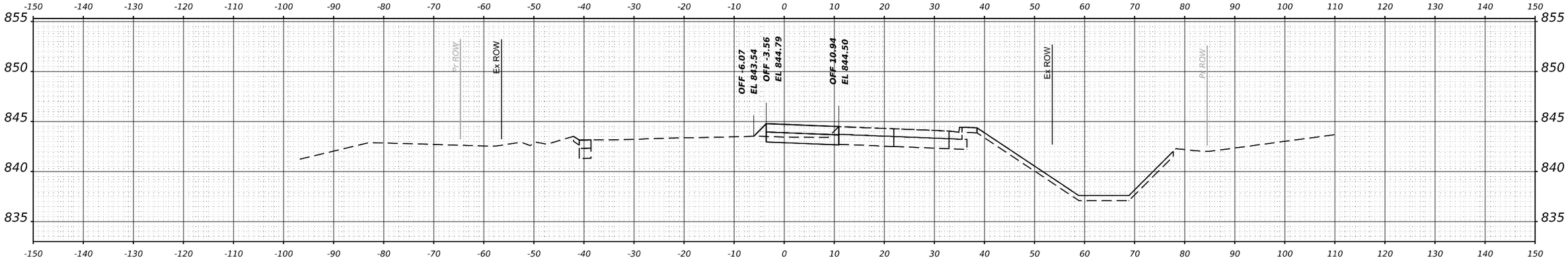

STA 91+00.00

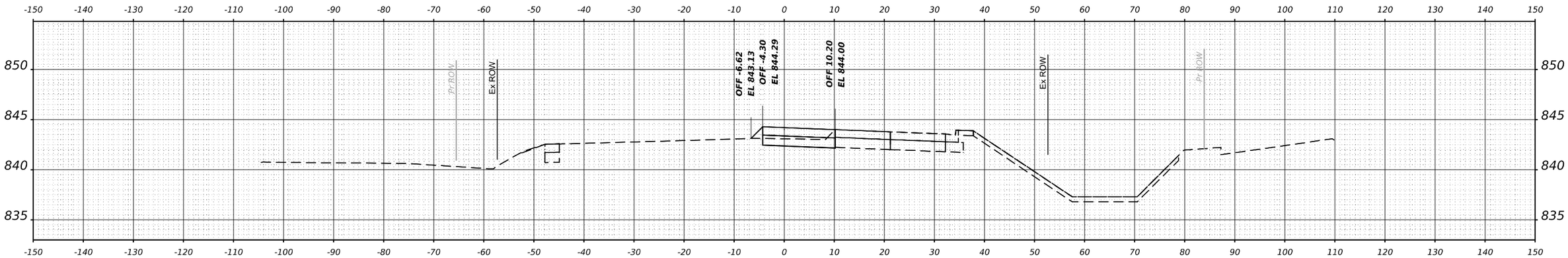

STA 90+00.00

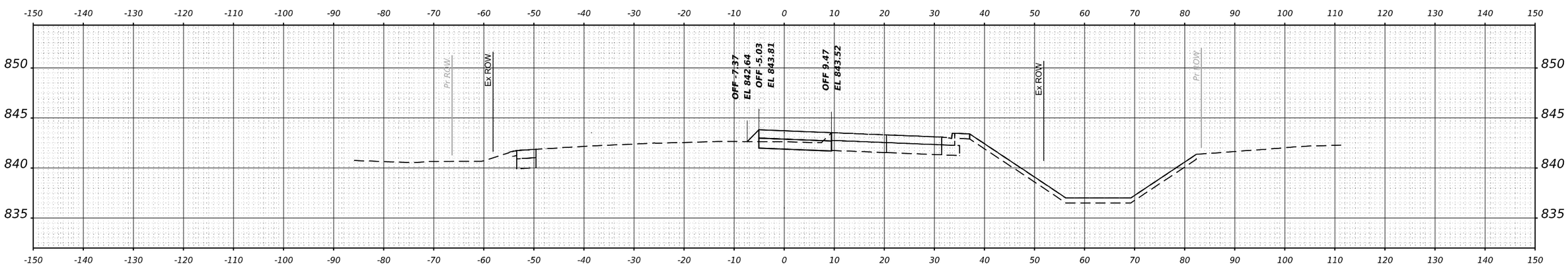

STA 89+00.00

FINAL SURVEY		BY	DATE
NOTE BOOK	SURVEYED		
	PLOTTED		
	TEMPLATE		
	AREAS		
NO.	AREAS CHECKED		

ORIGINAL SURVEY		BY	DATE
NOTE BOOK	SURVEYED		
	PLOTTED		
	TEMPLATE		
	AREAS		
NO.	AREAS CHECKED		

MODEL: $MODELNAME$
FILE NAME: $FILEL$

GFT

USER NAME = $USER$	DESIGNED - MKW	REVISED -
	DRAWN - DWH	REVISED -
PLOT SCALE = $SCALE$	CHECKED - MKW	REVISED -
PLOT DATE = $DATE$	DATE -	REVISED -

STATE OF ILLINOIS
DEPARTMENT OF TRANSPORTATION

BARRINGTON ROAD
CROSS SECTIONS – STAGE 1A

SCALE: 10H : 5V | SHEET 39 OF 54 SHEETS | STA.

F.A.P RTE.	SECTION	COUNTY	TOTAL SHEETS	SHEET NO.
362	2019-161-W	COOK	666	543
		CONTRACT NO. 62K33		
		ILLINOIS	FED. AID PROJECT	

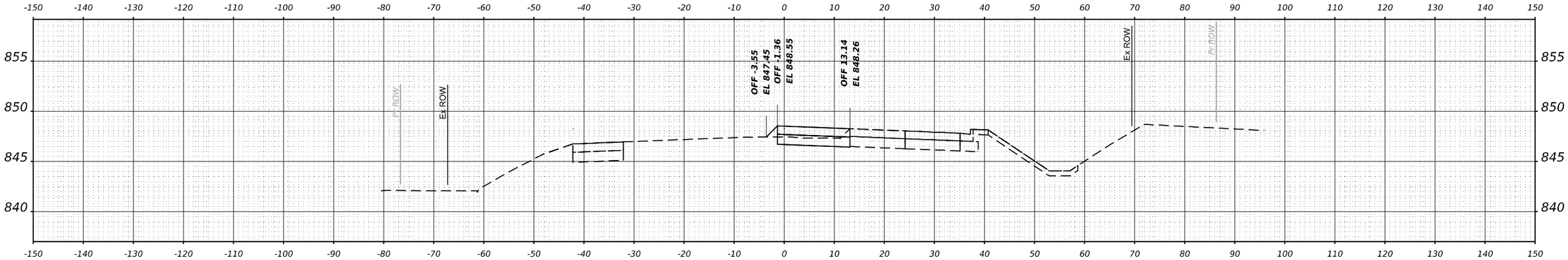

STA 94+00.00

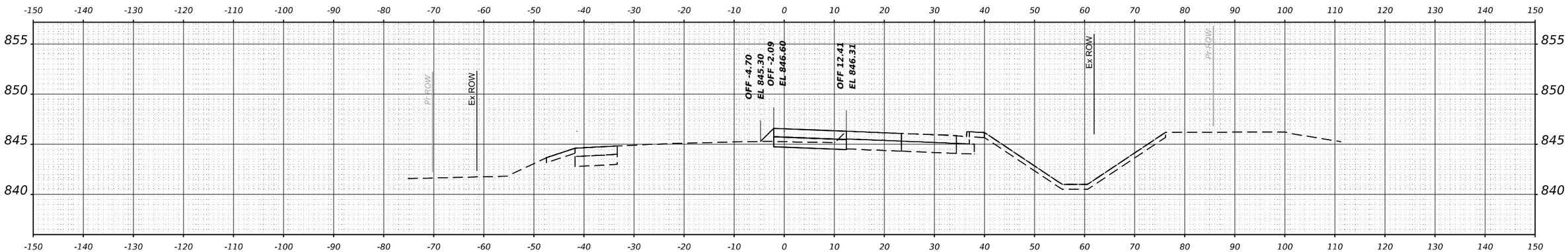

STA 93+00.00

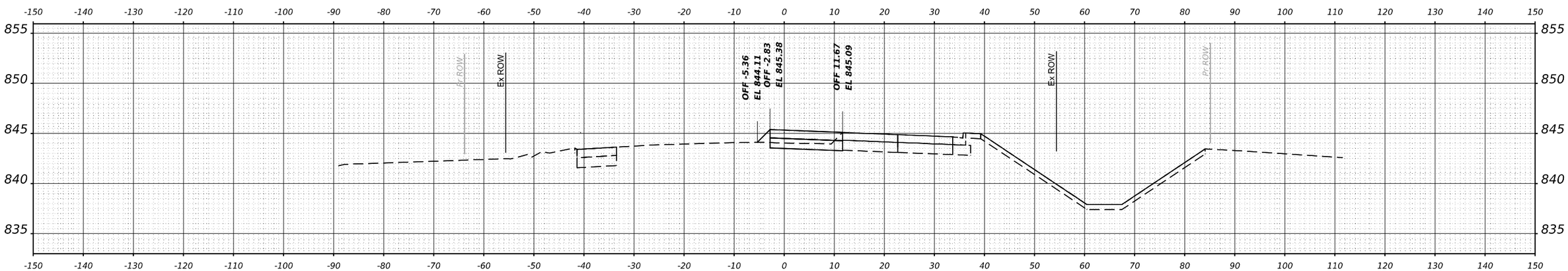

STA 92+00.00

FINAL SURVEY		BY	DATE
NOTE BOOK	SURVEYED		
	PLOTTED		
	TEMPLATE		
	AREAS		
NO.	AREAS CHECKED		

ORIGINAL SURVEY		BY	DATE
NOTE BOOK	SURVEYED		
	PLOTTED		
	TEMPLATE		
	AREAS		
NO.	AREAS CHECKED		

MODEL: $MODELNAME$
FILE NAME: $FILEL$

GFT

USER NAME = $USER$	DESIGNED - MKW	REVISED -	
	DRAWN - DWH	REVISED -	
PLOT SCALE = $SCALE$	CHECKED - MKW	REVISED -	
PLOT DATE = $DATE$	DATE -	REVISED -	

STATE OF ILLINOIS
DEPARTMENT OF TRANSPORTATION

BARRINGTON ROAD
CROSS SECTIONS – STAGE 1A

SCALE: 10H : 5V | SHEET 40 OF 54 SHEETS | STA.

F.A.P RTE.	SECTION	COUNTY	TOTAL SHEETS	SHEET NO.
362	2019-161-W	COOK	666	544
		CONTRACT NO. 62K33		
		ILLINOIS	FED. AID PROJECT	

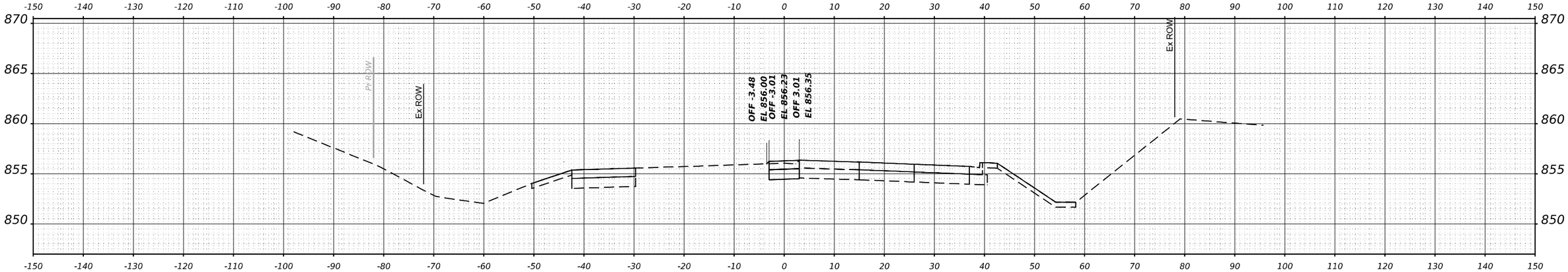

STA 97+00.00

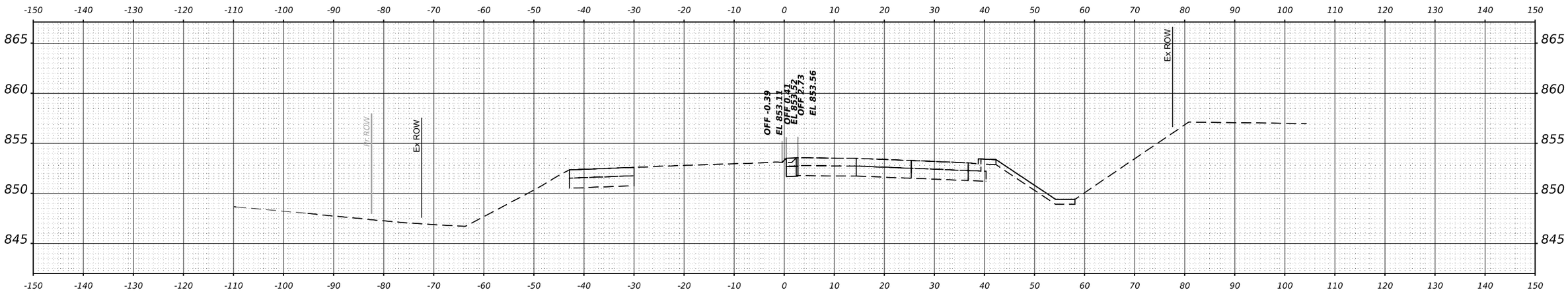

STA 96+00.00

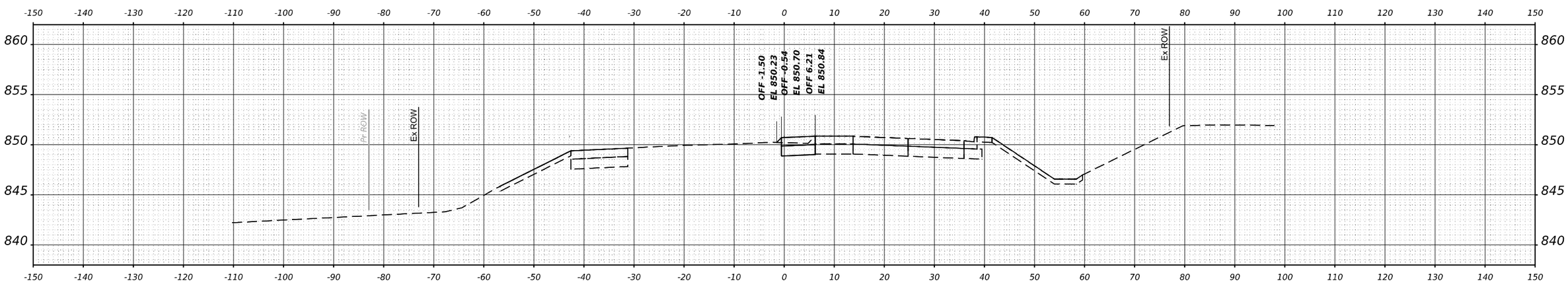

STA 95+00.00

FINAL SURVEY	BY	DATE
SURVEYED		
PLOTTED		
TEMPLATE		
AREAS		
AREAS CHECKED		
NOTE BOOK		
NO.		

ORIGINAL SURVEY	BY	DATE
SURVEYED		
PLOTTED		
TEMPLATE		
AREAS		
AREAS CHECKED		
NOTE BOOK		
NO.		

MODEL: $MODELNAME$
FILE NAME: $FILEL$

GFT

USER NAME = $USER$	DESIGNED - MKW	REVISED -
	DRAWN - DWH	REVISED -
PLOT SCALE = $SCALE$	CHECKED - MKW	REVISED -
PLOT DATE = $DATE$	DATE -	REVISED -

STATE OF ILLINOIS
DEPARTMENT OF TRANSPORTATION

BARRINGTON ROAD
CROSS SECTIONS – STAGE 1A

SCALE: 10H : 5V | SHEET 41 OF 54 SHEETS | STA.

F.A.P RTE.	SECTION	COUNTY	TOTAL SHEETS	SHEET NO.
362	2019-161-W	COOK	666	545
		CONTRACT NO. 62K33		
		ILLINOIS	FED. AID PROJECT	

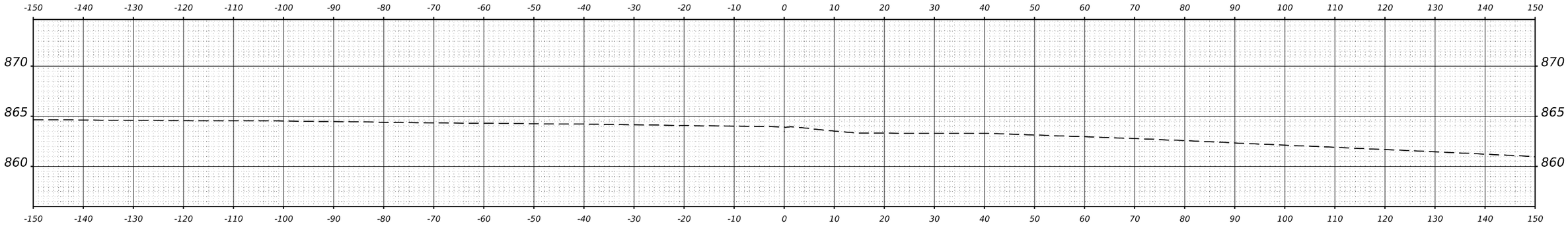

STA 100+00.00

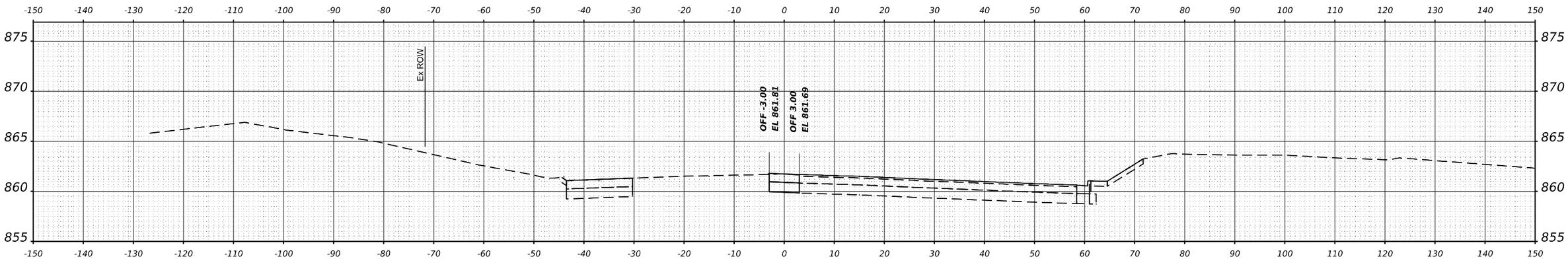

STA 99+00.00

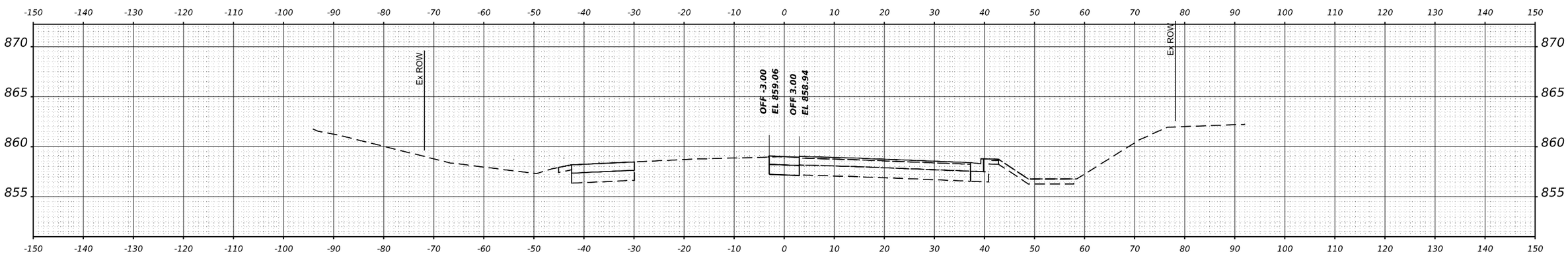

STA 98+00.00

FINAL SURVEY		BY	DATE
NOTE BOOK	SURVEYED		
	PLOTTED		
	TEMPLATE		
	AREAS		
NO.	AREAS CHECKED		

ORIGINAL SURVEY		BY	DATE
NOTE BOOK	SURVEYED		
	PLOTTED		
	TEMPLATE		
	AREAS		
NO.	AREAS CHECKED		

MODEL: $MODELNAME$
FILE NAME: $FILEL$

GFT

USER NAME = $USER$	DESIGNED - MKW	REVISED -
	DRAWN - DWH	REVISED -
PLOT SCALE = $SCALE$	CHECKED - MKW	REVISED -
PLOT DATE = $DATE$	DATE -	REVISED -

STATE OF ILLINOIS
DEPARTMENT OF TRANSPORTATION

BARRINGTON ROAD
CROSS SECTIONS – STAGE 1A

SCALE: 10H : 5V | SHEET 42 OF 54 SHEETS | STA.

F.A.P RTE.	SECTION	COUNTY	TOTAL SHEETS	SHEET NO.
362	2019-161-W	COOK	666	546
		CONTRACT NO. 62K33		
		ILLINOIS	FED. AID PROJECT	

FINAL SURVEY		BY	DATE
NOTE BOOK	SURVEYED		
	PLOTTED		
	TEMPLATE		
	AREAS		
NO.	AREAS CHECKED		

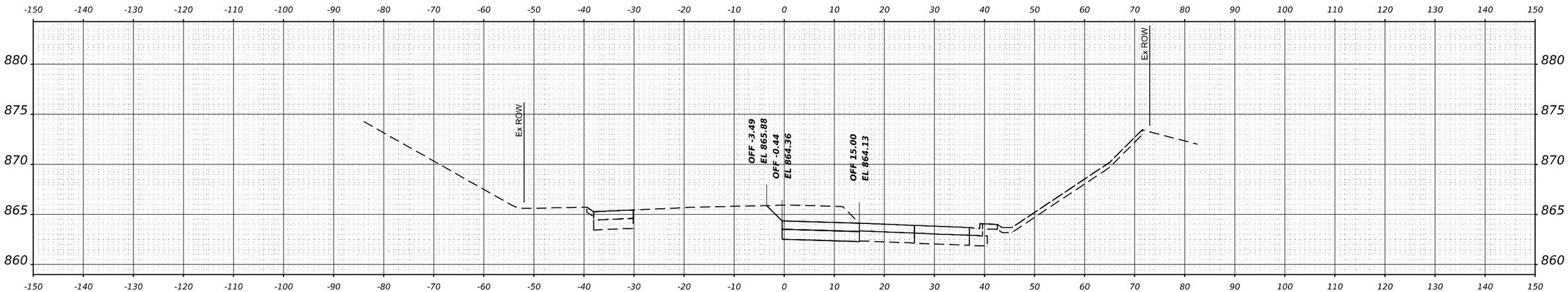

STA 102+00.00

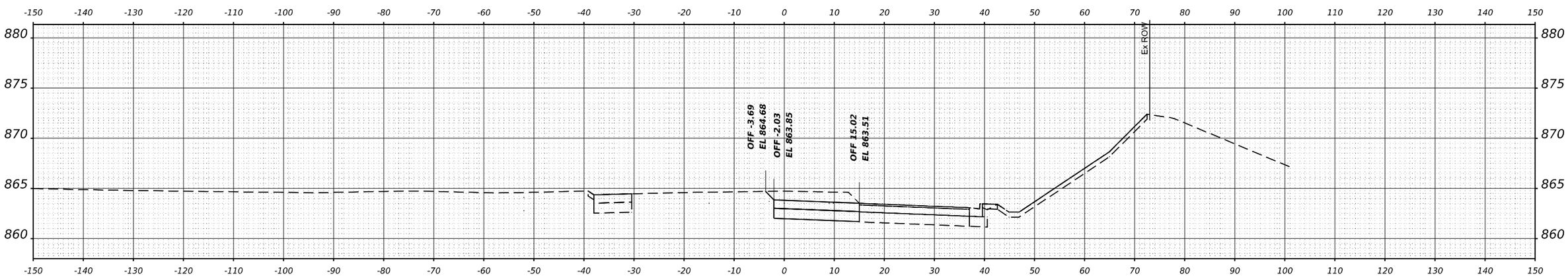

STA 101+00.00

ORIGINAL SURVEY		BY	DATE
NOTE BOOK	SURVEYED		
	PLOTTED		
	TEMPLATE		
	AREAS		
NO.	AREAS CHECKED		

MODEL: $MODELNAME$
FILE NAME: $FILEL$

GFT

USER NAME = $USER$	DESIGNED - MKW	REVISED -	
	DRAWN - DWH	REVISED -	
PLOT SCALE = $SCALE$	CHECKED - MKW	REVISED -	
PLOT DATE = $DATE$	DATE -	REVISED -	

STATE OF ILLINOIS
DEPARTMENT OF TRANSPORTATION

BARRINGTON ROAD
CROSS SECTIONS – STAGE 1A

SCALE: 10H : 5V | SHEET 43 OF 54 SHEETS | STA.

F.A.P RTE.	SECTION	COUNTY	TOTAL SHEETS	SHEET NO.
362	2019-161-W	COOK	666	547
		CONTRACT NO. 62K33		
		ILLINOIS	FED. AID PROJECT	

FINAL SURVEY		BY	DATE
NOTE BOOK NO.	SURVEYED		
	PLOTTED		
	TEMPLATE		
	AREAS		
	AREAS CHECKED		

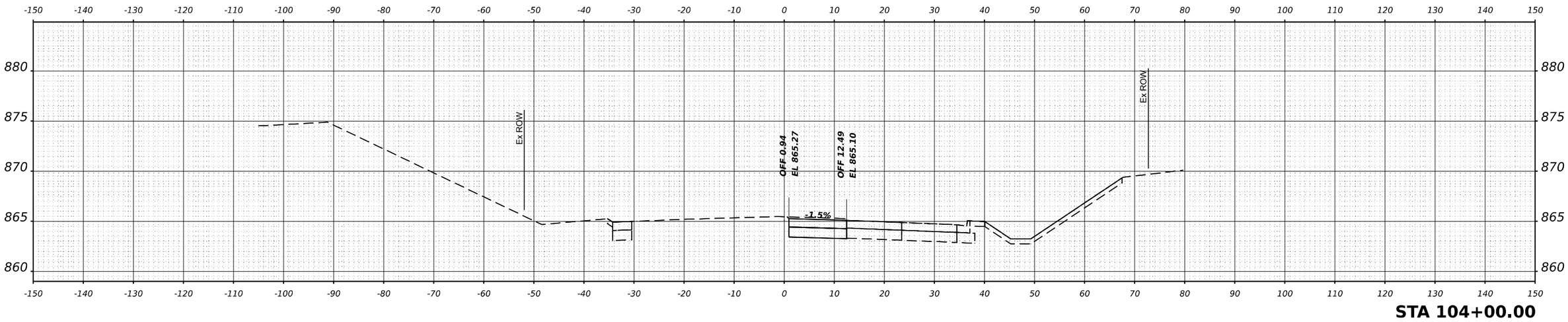

STA 104+00.00

ORIGINAL SURVEY		BY	DATE
NOTE BOOK NO.	SURVEYED		
	PLOTTED		
	TEMPLATE		
	AREAS		
	AREAS CHECKED		

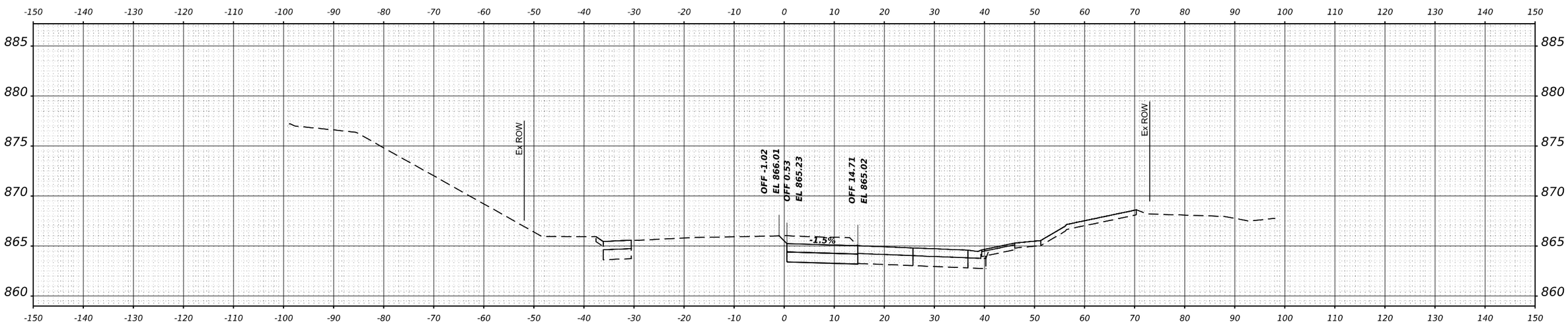

STA 103+00.00

MODEL: $MODELNAME$
FILE NAME: $FILE1$

GFT

USER NAME = $USER$	DESIGNED - MKW	REVISED -
	DRAWN - DWH	REVISED -
PLOT SCALE = $SCALE$	CHECKED - MKW	REVISED -
PLOT DATE = $DATE$	DATE -	REVISED -

STATE OF ILLINOIS
DEPARTMENT OF TRANSPORTATION

BARRINGTON ROAD
CROSS SECTIONS – STAGE 1A

SCALE: 10H : 5V | SHEET 44 OF 54 SHEETS | STA.

F.A.P RTE.	SECTION	COUNTY	TOTAL SHEETS	SHEET NO.
362	2019-161-W	COOK	666	548
		CONTRACT NO. 62K33		
		ILLINOIS	FED. AID PROJECT	

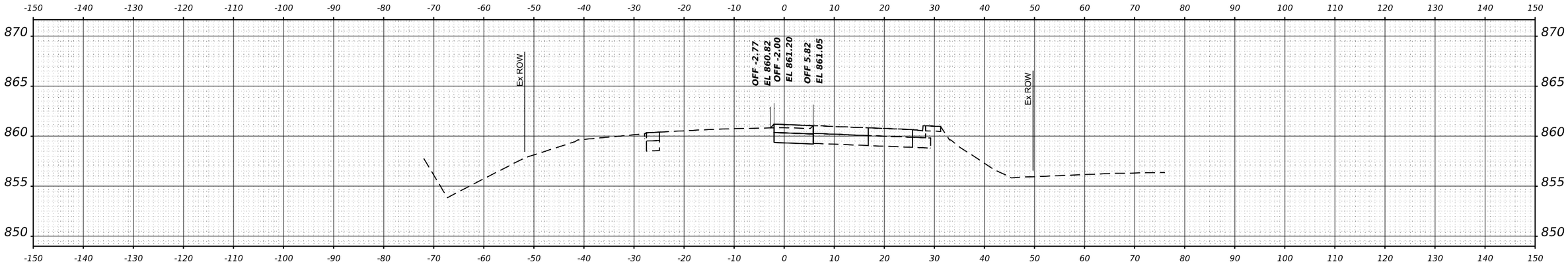

STA 107+00.00

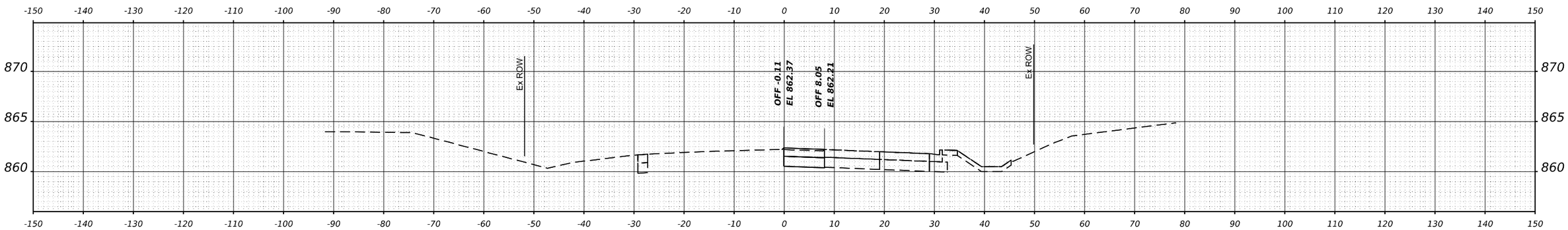

STA 106+00.00

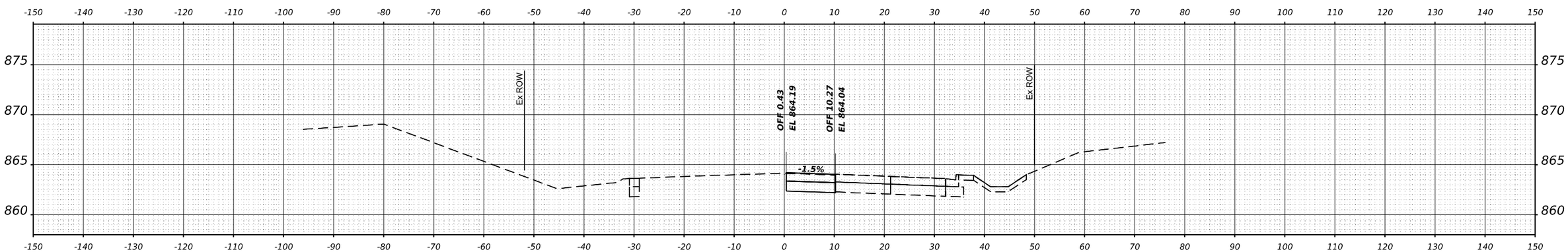

STA 105+00.00

FINAL SURVEY		BY	DATE
NOTE BOOK	SURVEYED		
	PLOTTED		
	TEMPLATE		
	AREAS		
NO.	AREAS CHECKED		

ORIGINAL SURVEY		BY	DATE
NOTE BOOK	SURVEYED		
	PLOTTED		
	TEMPLATE		
	AREAS		
NO.	AREAS CHECKED		

MODEL: $MODELNAME$
FILE NAME: $FILEL$

GFT

USER NAME = $USER$	DESIGNED - MKW	REVISED -	
	DRAWN - DWH	REVISED -	
PLOT SCALE = $SCALE$	CHECKED - MKW	REVISED -	
PLOT DATE = $DATE$	DATE -	REVISED -	

STATE OF ILLINOIS
DEPARTMENT OF TRANSPORTATION

BARRINGTON ROAD
CROSS SECTIONS – STAGE 1A

SCALE: 10H : 5V | SHEET 45 OF 54 SHEETS | STA.

F.A.P RTE.	SECTION	COUNTY	TOTAL SHEETS	SHEET NO.
362	2019-161-W	COOK	666	549

CONTRACT NO. 62K33

ILLINOIS | FED. AID PROJECT

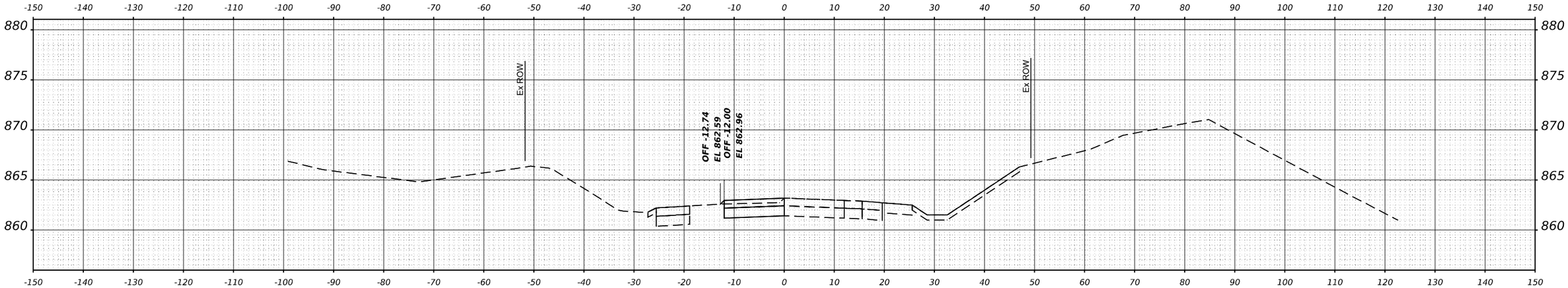

STA 110+00.00

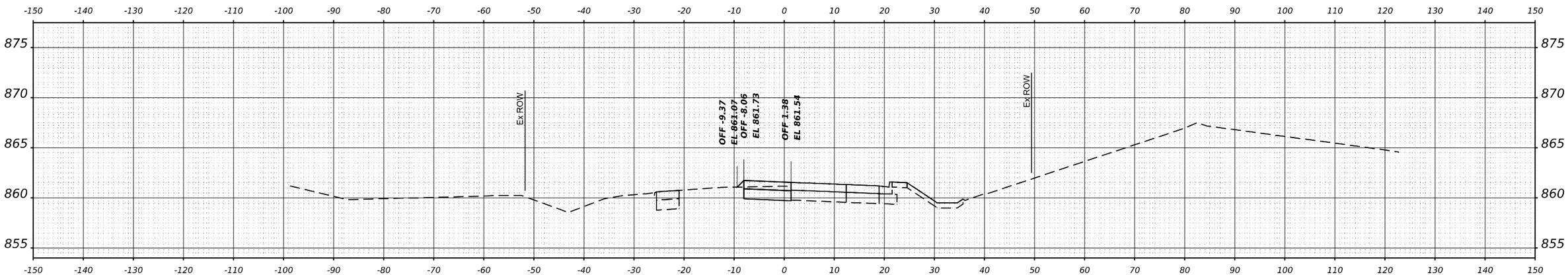

STA 109+00.00

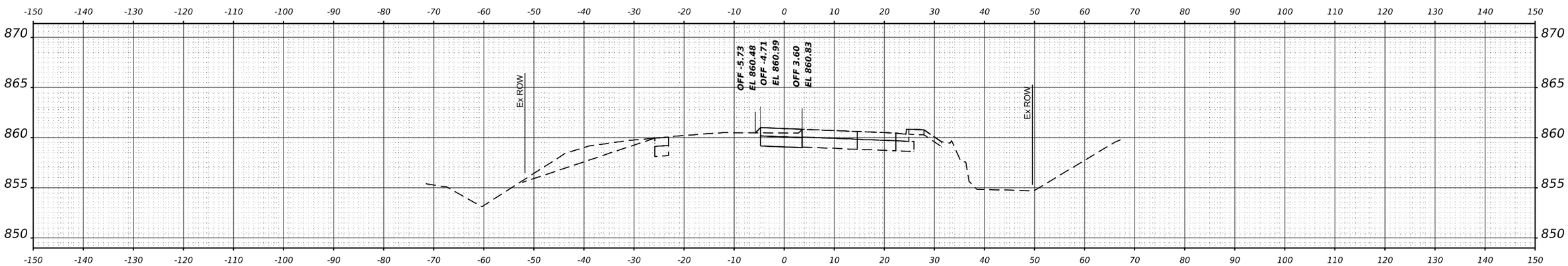

STA 108+00.00

FINAL SURVEY		BY	DATE
NOTE BOOK	SURVEYED		
	PLOTTED		
	TEMPLATE		
	AREAS		
NO.	AREAS CHECKED		

ORIGINAL SURVEY		BY	DATE
NOTE BOOK	SURVEYED		
	PLOTTED		
	TEMPLATE		
	AREAS		
NO.	AREAS CHECKED		

MODEL: $MODELNAME$
FILE NAME: $FILEL$

GFT

USER NAME = $USER$	DESIGNED - MKW	REVISED -	
	DRAWN - DWH	REVISED -	
PLOT SCALE = $SCALE$	CHECKED - MKW	REVISED -	
PLOT DATE = $DATE$	DATE -	REVISED -	

STATE OF ILLINOIS
DEPARTMENT OF TRANSPORTATION

BARRINGTON ROAD
CROSS SECTIONS – STAGE 1A

SCALE: 10H : 5V | SHEET 46 OF 54 SHEETS | STA.

F.A.P RTE.	SECTION	COUNTY	TOTAL SHEETS	SHEET NO.
362	2019-161-W	COOK	666	550
		CONTRACT NO. 62K33		
		ILLINOIS	FED. AID PROJECT	

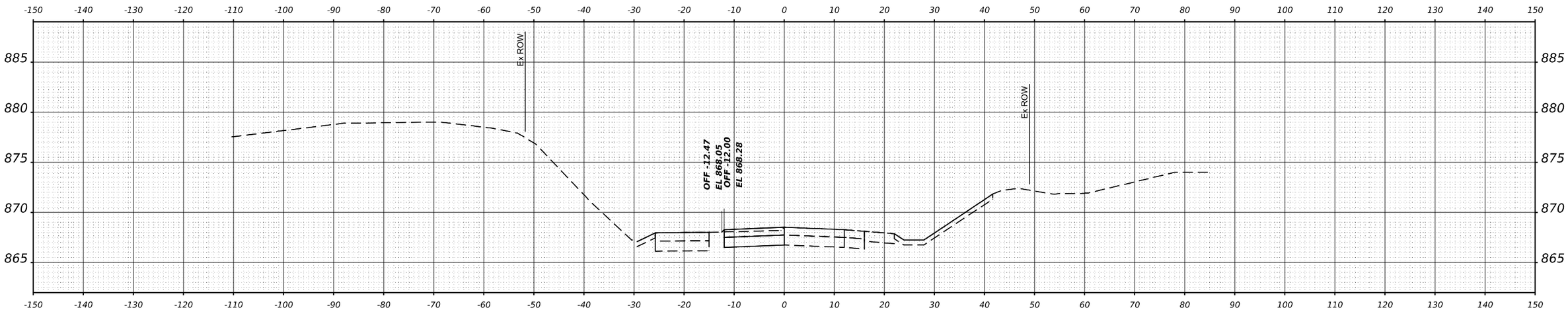

STA 112+00.00

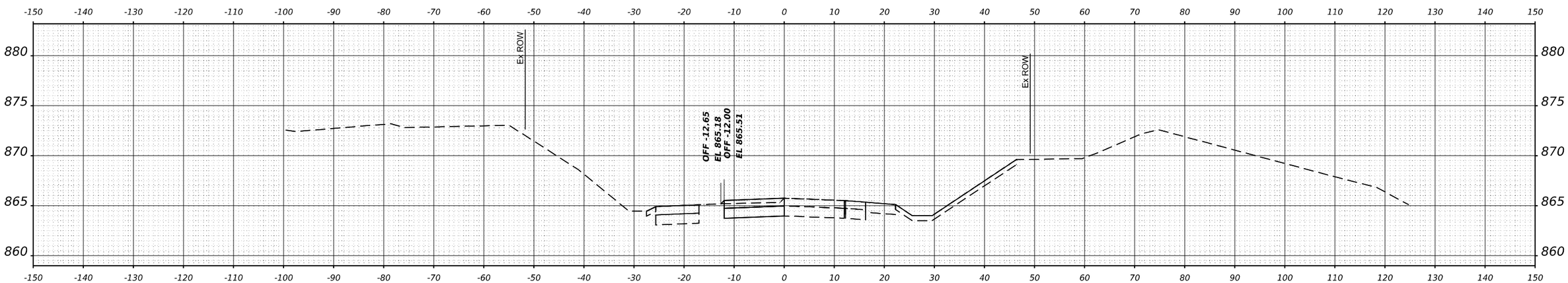

STA 111+00.00

FINAL SURVEY		BY	DATE
NOTE BOOK	SURVEYED		
	PLOTTED		
	TEMPLATE		
	AREAS		
NO.	AREAS CHECKED		

ORIGINAL SURVEY		BY	DATE
NOTE BOOK	SURVEYED		
	PLOTTED		
	TEMPLATE		
	AREAS		
NO.	AREAS CHECKED		

MODEL: $MODELNAME$
FILE NAME: $FILEL$

GFT

USER NAME = $USER$	DESIGNED - MKW	REVISED -	
	DRAWN - DWH	REVISED -	
PLOT SCALE = $SCALE$	CHECKED - MKW	REVISED -	
PLOT DATE = $DATE$	DATE -	REVISED -	

STATE OF ILLINOIS
DEPARTMENT OF TRANSPORTATION

BARRINGTON ROAD
CROSS SECTIONS – STAGE 1A

SCALE: 10H : 5V | SHEET 47 OF 54 SHEETS | STA.

F.A.P RTE.	SECTION	COUNTY	TOTAL SHEETS	SHEET NO.
362	2019-161-W	COOK	666	551

CONTRACT NO. 62K33

ILLINOIS | FED. AID PROJECT

FINAL SURVEY		BY	DATE
NOTE BOOK	SURVEYED		
	PLOTTED		
	TEMPLATE		
	AREAS		
NO.	AREAS CHECKED		

ORIGINAL SURVEY		BY	DATE
NOTE BOOK	SURVEYED		
	PLOTTED		
	TEMPLATE		
	AREAS		
NO.	AREAS CHECKED		

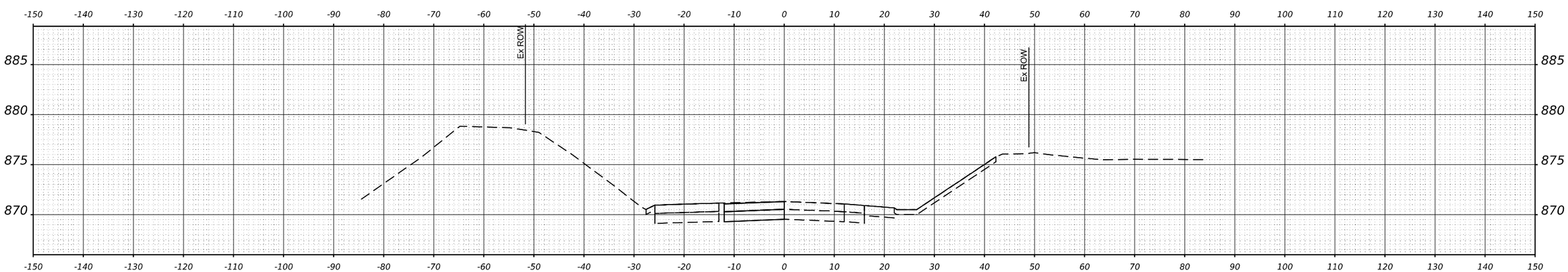

STA 113+00.00

MODEL: $MODELNAME$
FILE NAME: $FILEL$

GFT

USER NAME = $USER$	DESIGNED - MKW	REVISED -
	DRAWN - DWH	REVISED -
PLOT SCALE = $SCALE$	CHECKED - MKW	REVISED -
PLOT DATE = $DATE$	DATE -	REVISED -

STATE OF ILLINOIS
DEPARTMENT OF TRANSPORTATION

BARRINGTON ROAD
CROSS SECTIONS – STAGE 1A

SCALE: 10H : 5V | SHEET 48 OF 54 SHEETS | STA.

F.A.P RTE.	SECTION	COUNTY	TOTAL SHEETS	SHEET NO.
362	2019-161-W	COOK	666	552
		CONTRACT NO. 62K33		
	ILLINOIS	FED. AID PROJECT		

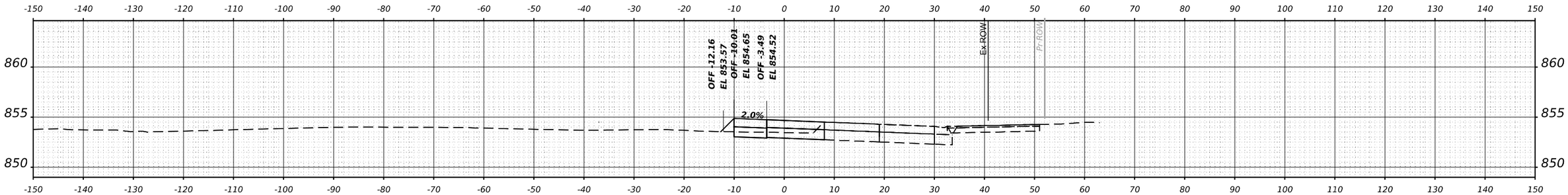

STA 59+25.19

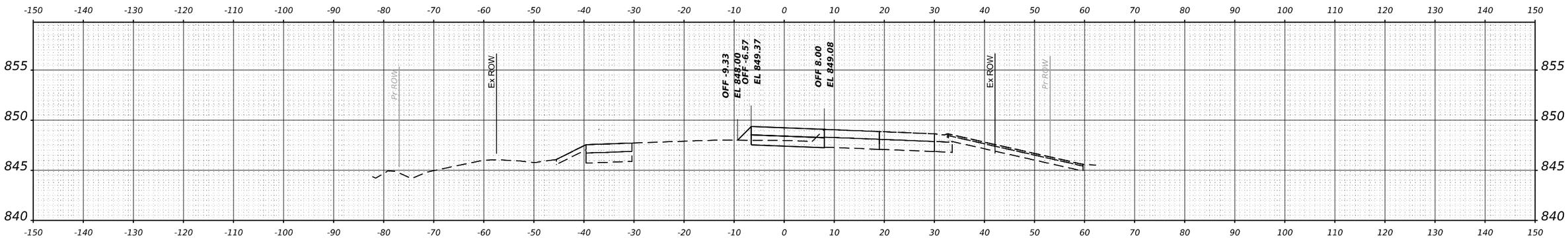

STA 54+42.32

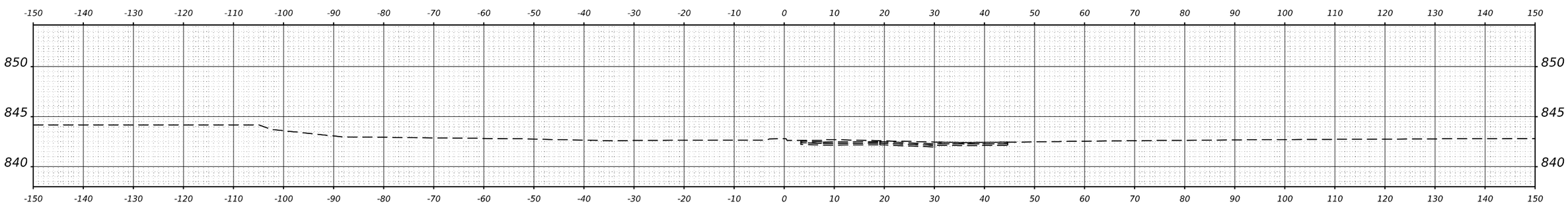

STA 44+04.75

FINAL SURVEY	BY	DATE
SURVEYED		
PLOTTED		
TEMPLATE		
AREAS		
AREAS CHECKED		
NOTE BOOK		
NO.		

ORIGINAL SURVEY	BY	DATE
SURVEYED		
PLOTTED		
TEMPLATE		
AREAS		
AREAS CHECKED		
NOTE BOOK		
NO.		

MODEL: $MODELNAME$
FILE NAME: $FILEL$

GFT

USER NAME = $USER$	DESIGNED - MKW	REVISED -
	DRAWN - DWH	REVISED -
PLOT SCALE = $SCALE$	CHECKED - MKW	REVISED -
PLOT DATE = $DATE$	DATE -	REVISED -

STATE OF ILLINOIS
DEPARTMENT OF TRANSPORTATION

BARRINGTON ROAD
CROSS SECTIONS – STAGE 1A

SCALE: 10H : 5V | SHEET 49 OF 54 SHEETS | STA.

F.A.P RTE.	SECTION	COUNTY	TOTAL SHEETS	SHEET NO.
362	2019-161-W	COOK	666	553
		CONTRACT NO. 62K33		
		ILLINOIS	FED. AID PROJECT	

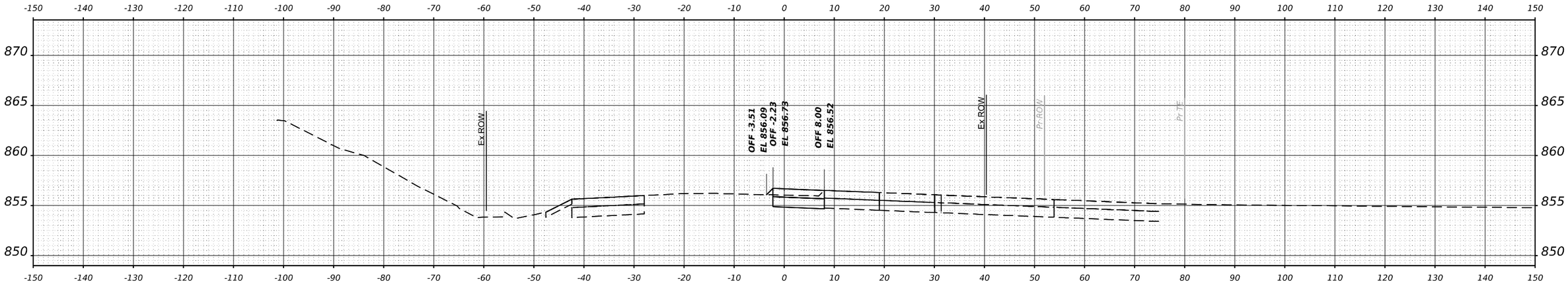

STA 66+28.68

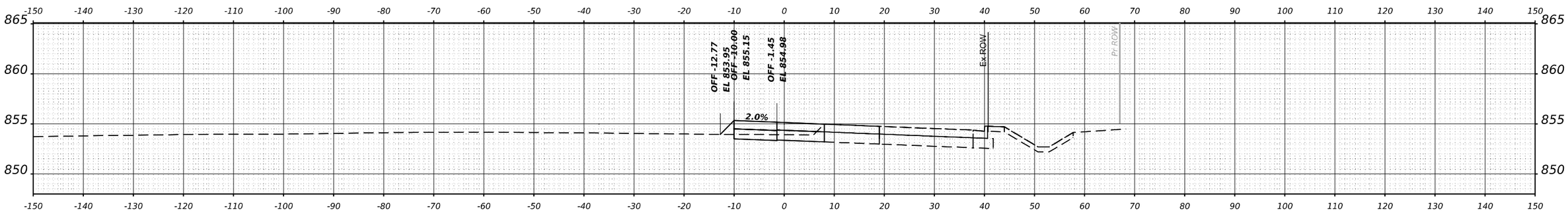

STA 59+65.47

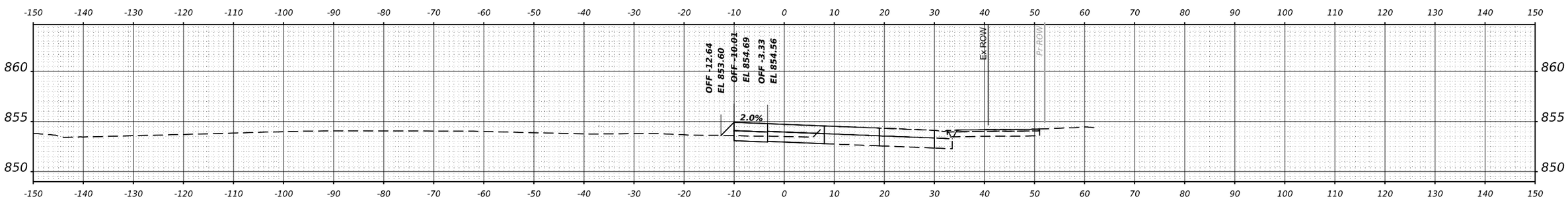

STA 59+28.47

FINAL SURVEY		BY	DATE
NOTE BOOK NO.	SURVEYED		
	PLOTTED		
	TEMPLATE		
	AREAS		
	AREAS CHECKED		

ORIGINAL SURVEY		BY	DATE
NOTE BOOK NO.	SURVEYED		
	PLOTTED		
	TEMPLATE		
	AREAS		
	AREAS CHECKED		

MODEL: $MODELNAME$
FILE NAME: $FILEL$

GFT

USER NAME = $USER$	DESIGNED - MKW	REVISED -
	DRAWN - DWH	REVISED -
PLOT SCALE = $SCALE$	CHECKED - MKW	REVISED -
PLOT DATE = $DATE$	DATE -	REVISED -

STATE OF ILLINOIS
DEPARTMENT OF TRANSPORTATION

BARRINGTON ROAD
CROSS SECTIONS – STAGE 1A

SCALE: 10H : 5V | SHEET 50 OF 54 SHEETS | STA.

F.A.P RTE.	SECTION	COUNTY	TOTAL SHEETS	SHEET NO.
362	2019-161-W	COOK	666	554
		CONTRACT NO. 62K33		
		ILLINOIS	FED. AID PROJECT	

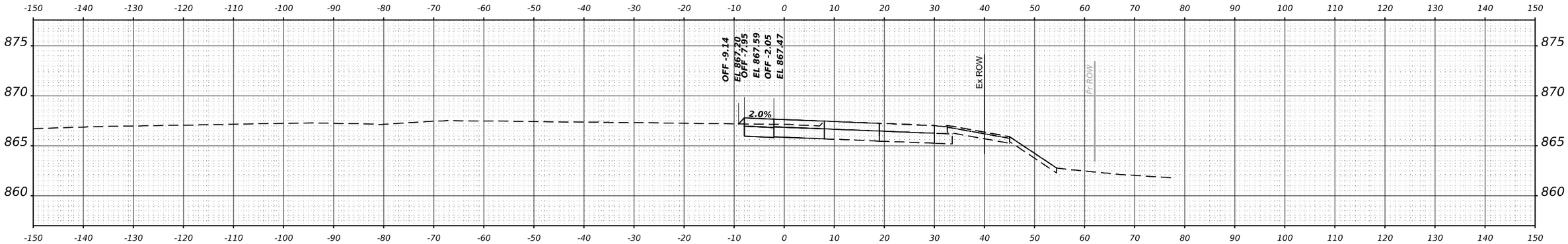

STA 73+86.69

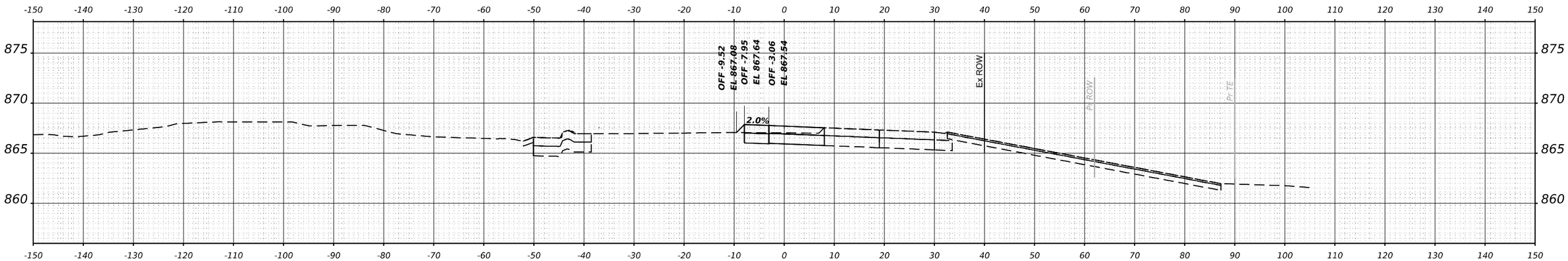

STA 73+56.89

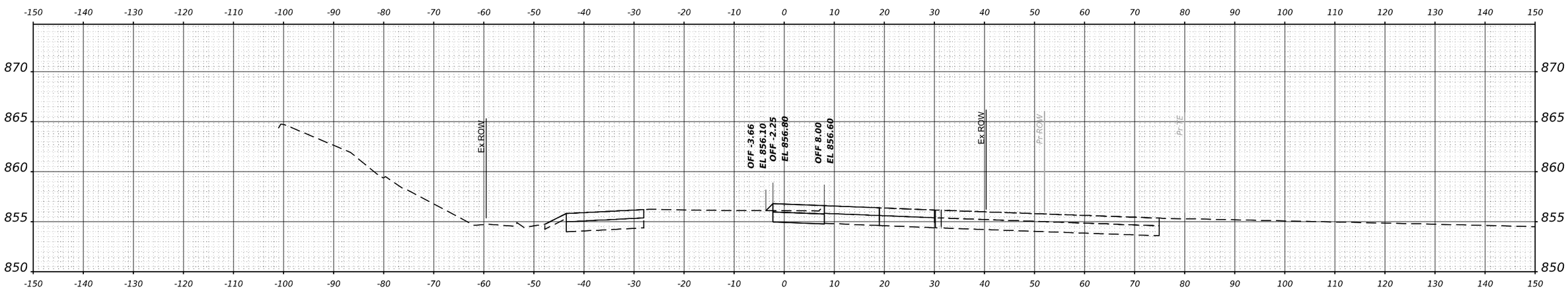

STA 66+69.68

FINAL SURVEY		BY	DATE
NOTE BOOK	SURVEYED		
	PLOTTED		
	TEMPLATE		
	AREAS		
NO.	AREAS CHECKED		

ORIGINAL SURVEY		BY	DATE
NOTE BOOK	SURVEYED		
	PLOTTED		
	TEMPLATE		
	AREAS		
NO.	AREAS CHECKED		

MODEL: $MODELNAME$
FILE NAME: $FILE1$

GFT

USER NAME = $USER$	DESIGNED - MKW	REVISED -	
	DRAWN - DWH	REVISED -	
PLOT SCALE = $SCALE$	CHECKED - MKW	REVISED -	
PLOT DATE = $DATE$	DATE -	REVISED -	

STATE OF ILLINOIS
DEPARTMENT OF TRANSPORTATION

BARRINGTON ROAD
CROSS SECTIONS – STAGE 1A

SCALE: 10H : 5V | SHEET 51 OF 54 SHEETS | STA.

F.A.P RTE.	SECTION	COUNTY	TOTAL SHEETS	SHEET NO.
362	2019-161-W	COOK	666	555
		CONTRACT NO. 62K33		
		ILLINOIS	FED. AID PROJECT	

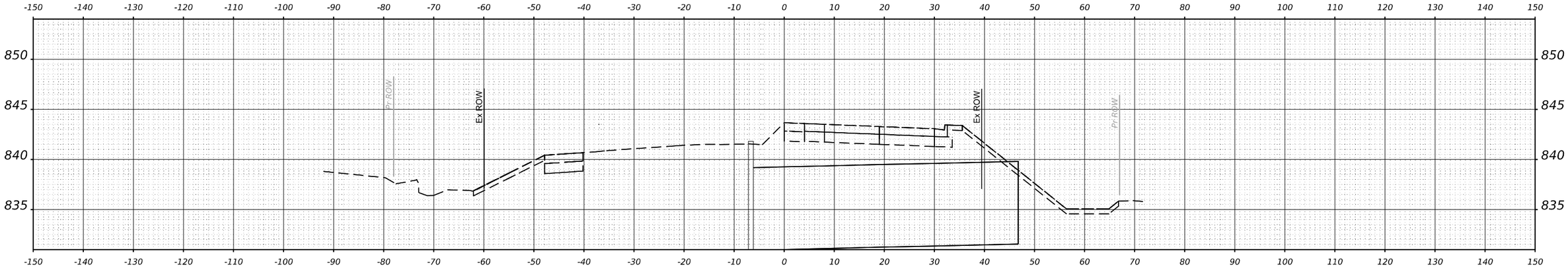

STA 83+22.86

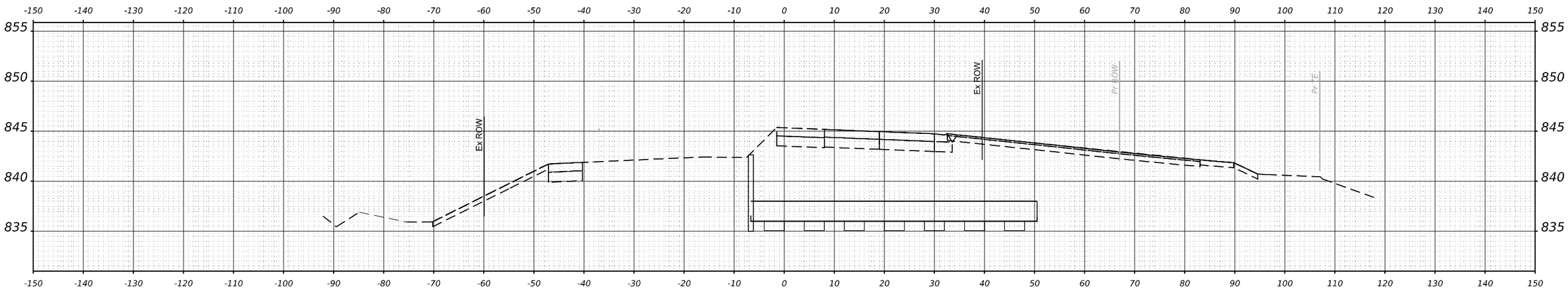

STA 81+69.08

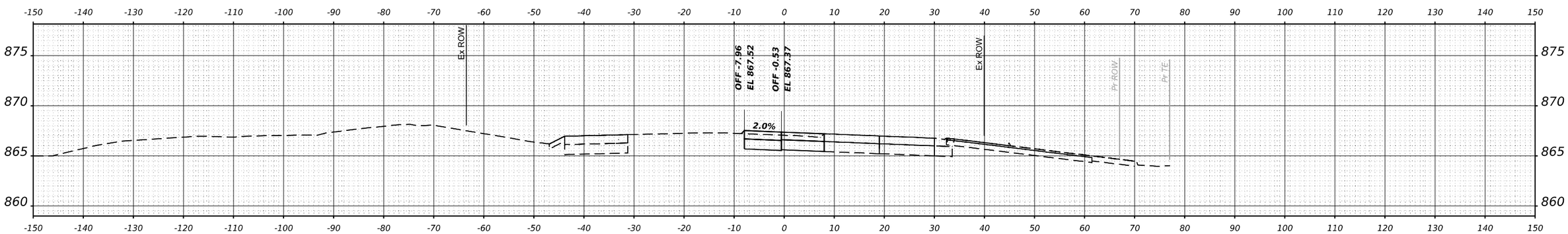

STA 74+31.51

FINAL SURVEY		BY	DATE
SURVEYED			
PLOTTED			
TEMPLATE			
AREAS			
AREAS CHECKED			
NOTE BOOK			
NO.			

ORIGINAL SURVEY		BY	DATE
SURVEYED			
PLOTTED			
TEMPLATE			
AREAS			
AREAS CHECKED			
NOTE BOOK			
NO.			

MODEL: $MODELNAME$
FILE NAME: $FILEL$

GFT

USER NAME = $USER$	DESIGNED - MKW	REVISED -	
	DRAWN - DWH	REVISED -	
PLOT SCALE = $SCALE$	CHECKED - MKW	REVISED -	
PLOT DATE = $DATE$	DATE -	REVISED -	

STATE OF ILLINOIS
DEPARTMENT OF TRANSPORTATION

BARRINGTON ROAD
CROSS SECTIONS – STAGE 1A

SCALE: 10H : 5V | SHEET 52 OF 54 SHEETS | STA.

F.A.P RTE.	SECTION	COUNTY	TOTAL SHEETS	SHEET NO.
362	2019-161-W	COOK	666	556
		CONTRACT NO. 62K33		
		ILLINOIS	FED. AID PROJECT	

FINAL SURVEY		BY	DATE
	SURVEYED		
	PLOTTED		
NOTE BOOK	TEMPLATE		
	AREAS		
NO.	AREAS CHECKED		

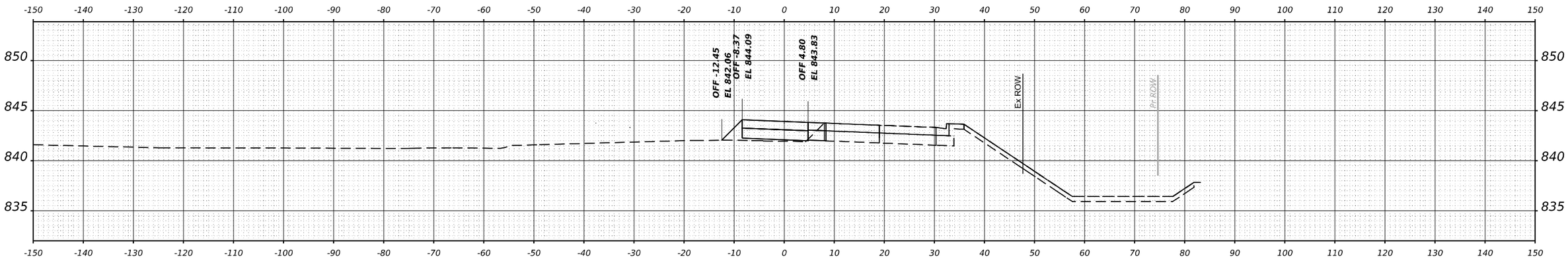

STA 87+47.12

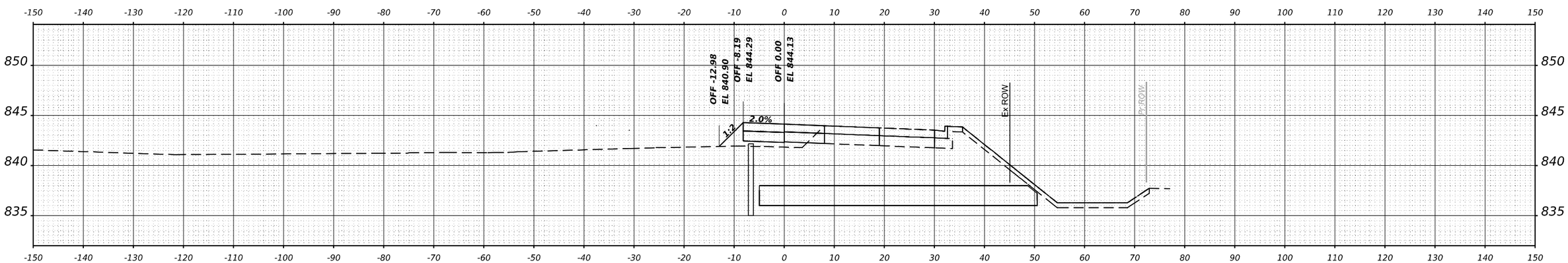

STA 87+06.12

ORIGINAL SURVEY		BY	DATE
	SURVEYED		
	PLOTTED		
NOTE BOOK	TEMPLATE		
	AREAS		
NO.	AREAS CHECKED		

MODEL: $MODELNAME$
FILE NAME: $FILEL$

GFT

USER NAME = $USER$	DESIGNED - MKW	REVISED -	
	DRAWN - DWH	REVISED -	
PLOT SCALE = $SCALE$	CHECKED - MKW	REVISED -	
PLOT DATE = $DATE$	DATE -	REVISED -	

STATE OF ILLINOIS
DEPARTMENT OF TRANSPORTATION

BARRINGTON ROAD
CROSS SECTIONS – STAGE 1A

SCALE: 10H : 5V | SHEET 53 OF 54 SHEETS | STA.

F.A.P RTE.	SECTION	COUNTY	TOTAL SHEETS	SHEET NO.
362	2019-161-W	COOK	666	557
		CONTRACT NO. 62K33		
		ILLINOIS	FED. AID PROJECT	

FINAL SURVEY		BY	DATE
NOTE BOOK	SURVEYED		
	PLOTTED		
	TEMPLATE		
	AREAS		
NO.	AREAS CHECKED		

ORIGINAL SURVEY		BY	DATE
NOTE BOOK	SURVEYED		
	PLOTTED		
	TEMPLATE		
	AREAS		
NO.	AREAS CHECKED		

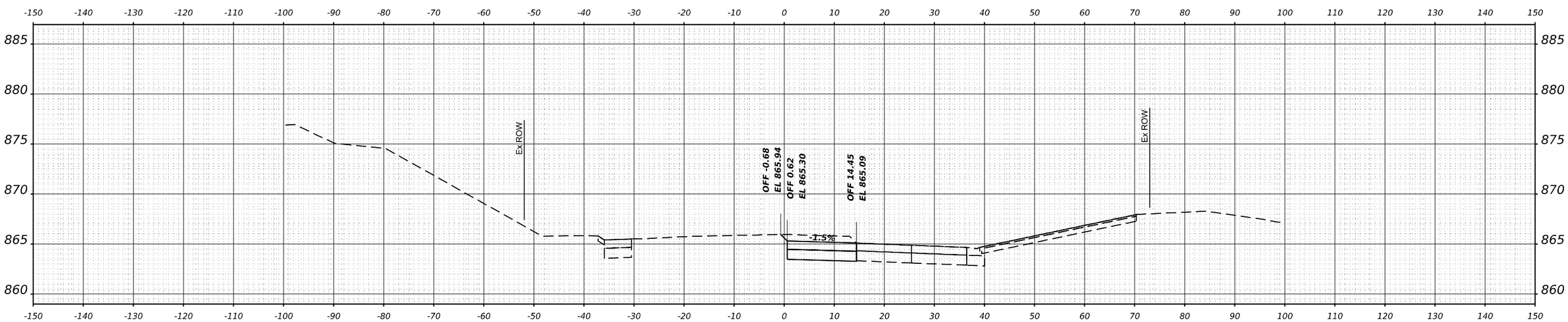

STA 103+11.96

MODEL: $MODELNAME$
FILE NAME: $FILEL$

GFT

USER NAME = $USER$	DESIGNED - MKW	REVISED -	
	DRAWN - DWH	REVISED -	
PLOT SCALE = $SCALE$	CHECKED - MKW	REVISED -	
PLOT DATE = $DATE$	DATE -	REVISED -	

STATE OF ILLINOIS
DEPARTMENT OF TRANSPORTATION

BARRINGTON ROAD
CROSS SECTIONS – STAGE 1A

SCALE: 10H : 5V | SHEET 54 OF 54 SHEETS | STA.

F.A.P RTE.	SECTION	COUNTY	TOTAL SHEETS	SHEET NO.
362	2019-161-W	COOK	666	558
		CONTRACT NO. 62K33		
		ILLINOIS	FED. AID PROJECT	

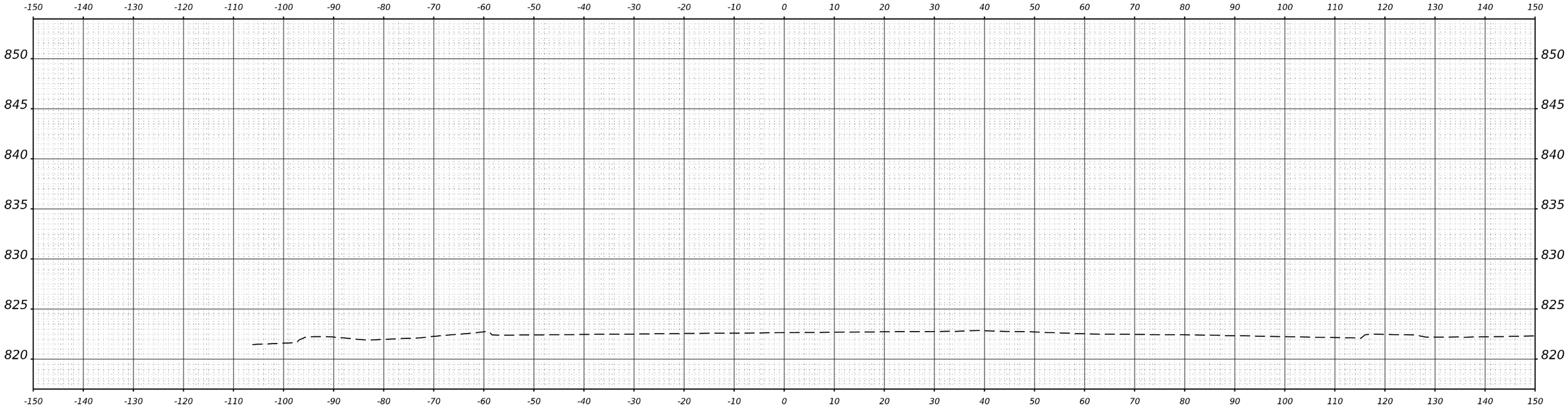

STA 6+00.00

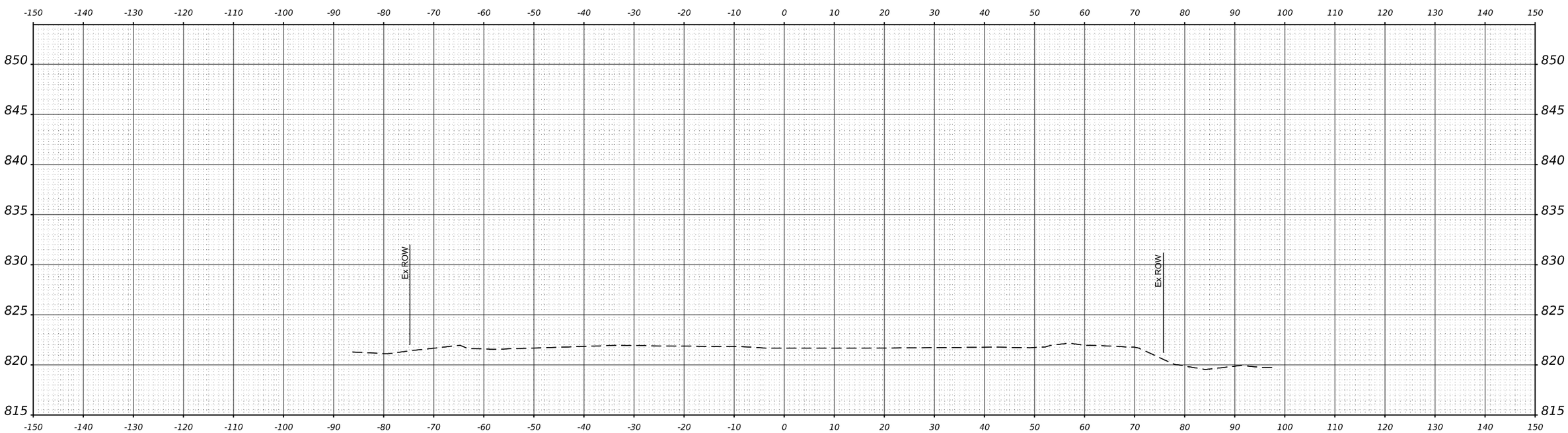

STA 5+00.00

FINAL SURVEY		BY	DATE
NOTE BOOK	SURVEYED		
	PLOTTED		
	TEMPLATE		
	AREAS		
NO.	AREAS CHECKED		

ORIGINAL SURVEY		BY	DATE
NOTE BOOK	SURVEYED		
	PLOTTED		
	TEMPLATE		
	AREAS		
NO.	AREAS CHECKED		

MODEL: $MODELNAME$
FILE NAME: $FILEL$

GFT

USER NAME = $USER$	DESIGNED - MKW	REVISED -	
	DRAWN - DWH	REVISED -	
PLOT SCALE = $SCALE$	CHECKED - MKW	REVISED -	
PLOT DATE = $DATE$	DATE -	REVISED -	

STATE OF ILLINOIS
DEPARTMENT OF TRANSPORTATION

BARRINGTON ROAD
CROSS SECTIONS – STAGE 2

SCALE: 10H : 5V | SHEET 1 OF 54 SHEETS | STA.

F.A.P RTE.	SECTION	COUNTY	TOTAL SHEETS	SHEET NO.
362	2019-161-W	COOK	666	559

CONTRACT NO. 62K33

ILLINOIS | FED. AID PROJECT

FINAL SURVEY		BY	DATE
	SURVEYED		
	PLOTTED		
NOTE BOOK	TEMPLATE		
	AREAS		
NO.	AREAS CHECKED		

ORIGINAL SURVEY		BY	DATE
	SURVEYED		
	PLOTTED		
NOTE BOOK	TEMPLATE		
	AREAS		
NO.	AREAS CHECKED		

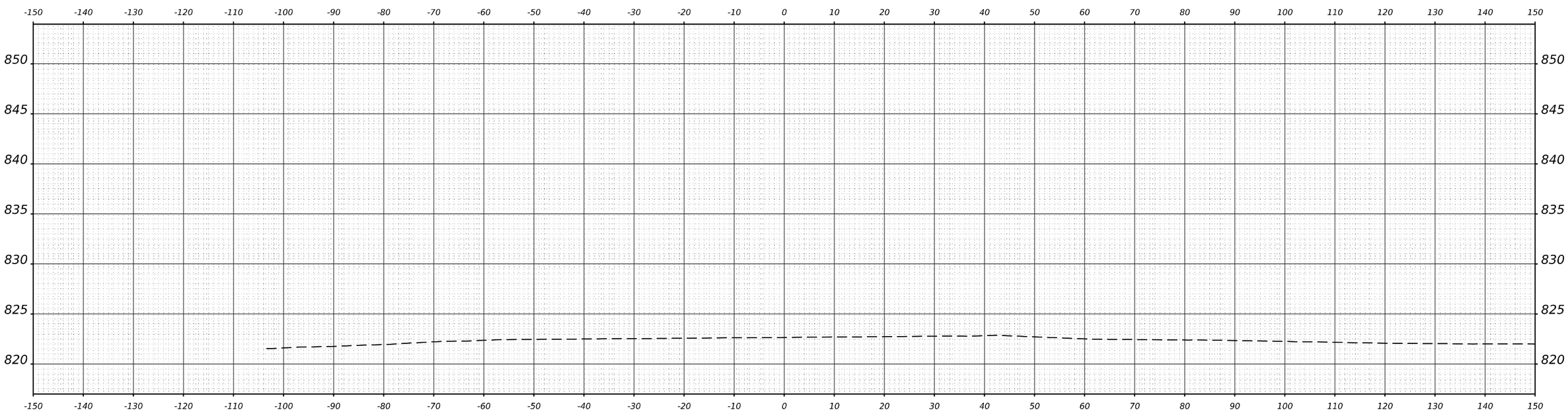

STA 6+07.83

MODEL: $MODELNAME$
FILE NAME: $FILEL$

GFT

USER NAME = $USER$	DESIGNED - MKW	REVISED -	
	DRAWN - DWH	REVISED -	
PLOT SCALE = $SCALE$	CHECKED - MKW	REVISED -	
PLOT DATE = $DATE$	DATE -	REVISED -	

STATE OF ILLINOIS
DEPARTMENT OF TRANSPORTATION

BARRINGTON ROAD
CROSS SECTIONS – STAGE 2

SCALE: 10H : 5V | SHEET 2 OF 54 SHEETS | STA.

F.A.P RTE.	SECTION	COUNTY	TOTAL SHEETS	SHEET NO.
362	2019-161-W	COOK	666	560
		CONTRACT NO. 62K33		
		ILLINOIS	FED. AID PROJECT	

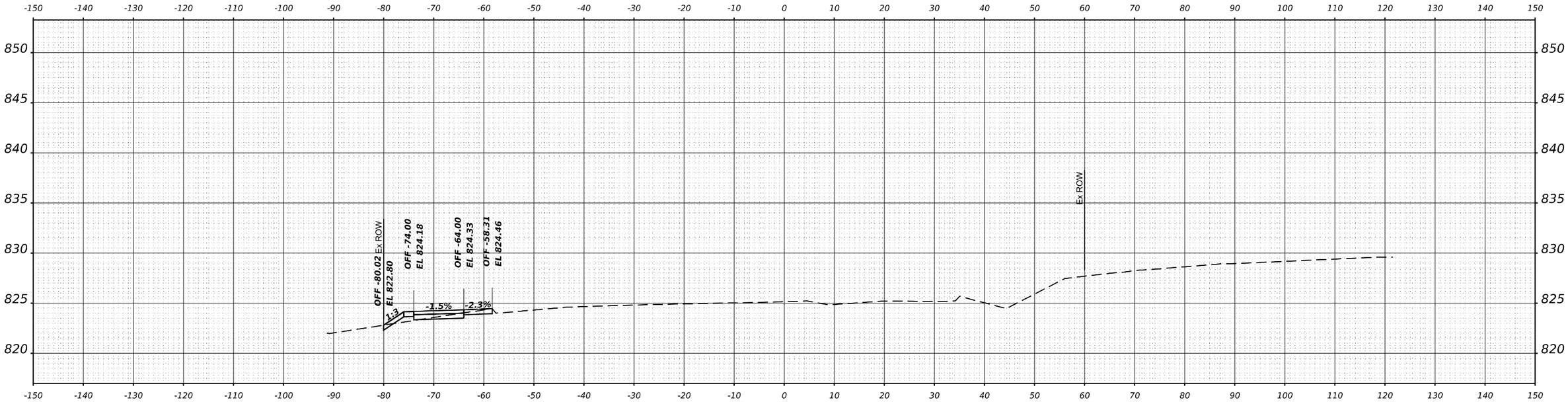

STA 8+00.00

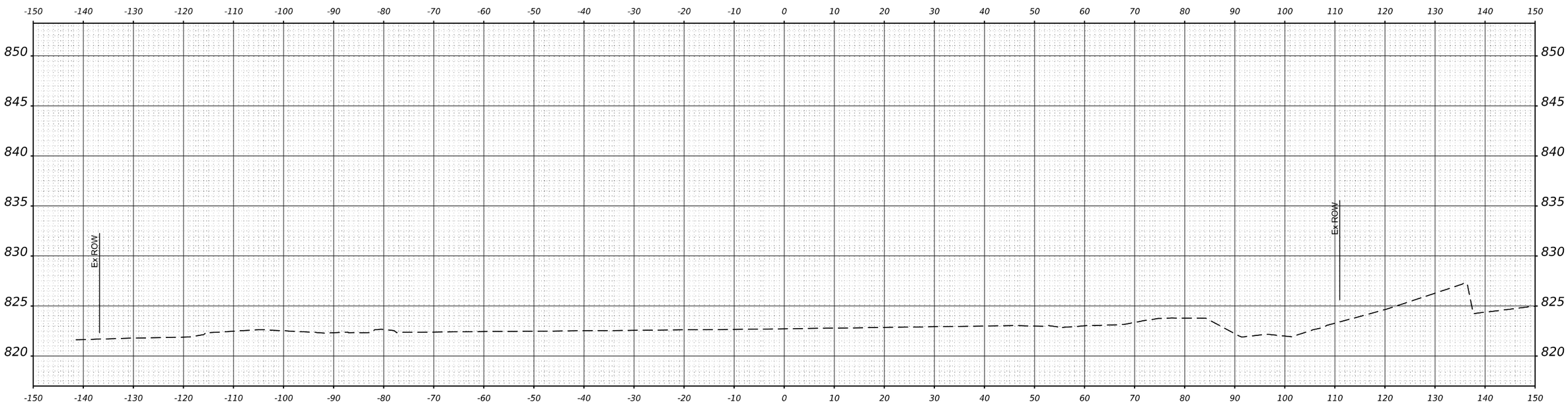

STA 7+00.00

FINAL SURVEY		BY	DATE
NOTE BOOK	SURVEYED		
	PLOTTED		
	TEMPLATE		
	AREAS		
NO.	AREAS CHECKED		

ORIGINAL SURVEY		BY	DATE
NOTE BOOK	SURVEYED		
	PLOTTED		
	TEMPLATE		
	AREAS		
NO.	AREAS CHECKED		

MODEL: $MODELNAME$
FILE NAME: $FILEL$

GFT

USER NAME = $USER$	DESIGNED - MKW	REVISED -	
	DRAWN - DWH	REVISED -	
PLOT SCALE = $SCALE$	CHECKED - MKW	REVISED -	
PLOT DATE = $DATE$	DATE -	REVISED -	

STATE OF ILLINOIS
DEPARTMENT OF TRANSPORTATION

BARRINGTON ROAD
CROSS SECTIONS – STAGE 2

SCALE: 10H : 5V | SHEET 3 OF 54 SHEETS | STA.

F.A.P RTE.	SECTION	COUNTY	TOTAL SHEETS	SHEET NO.
362	2019-161-W	COOK	666	561
		CONTRACT NO. 62K33		
		ILLINOIS	FED. AID PROJECT	

FINAL SURVEY		BY	DATE
NOTE BOOK NO.	SURVEYED ____ PLOTTED ____ TEMPLATE ____ AREAS ____ AREAS CHECKED ____		

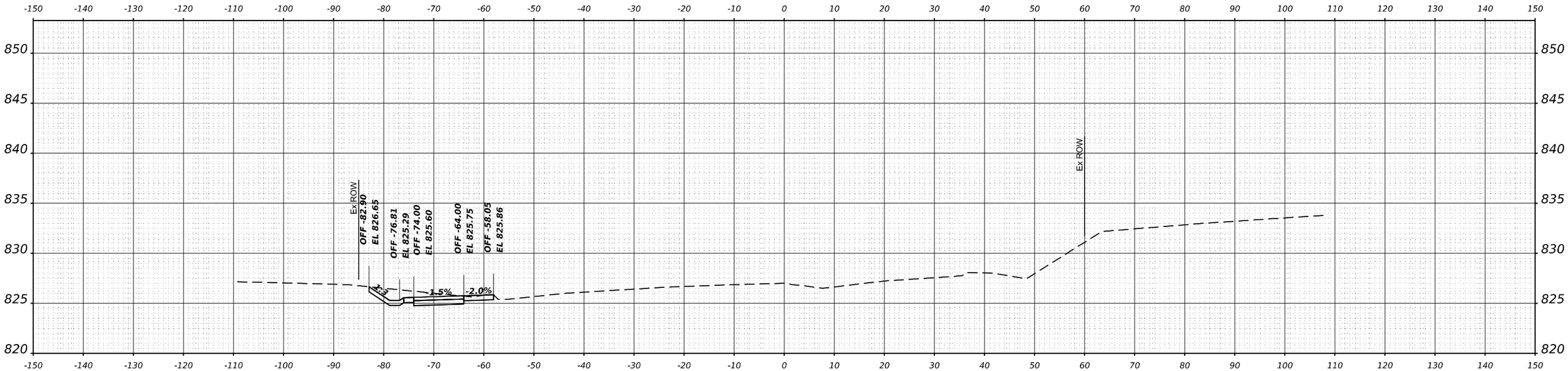

STA 10+00.00

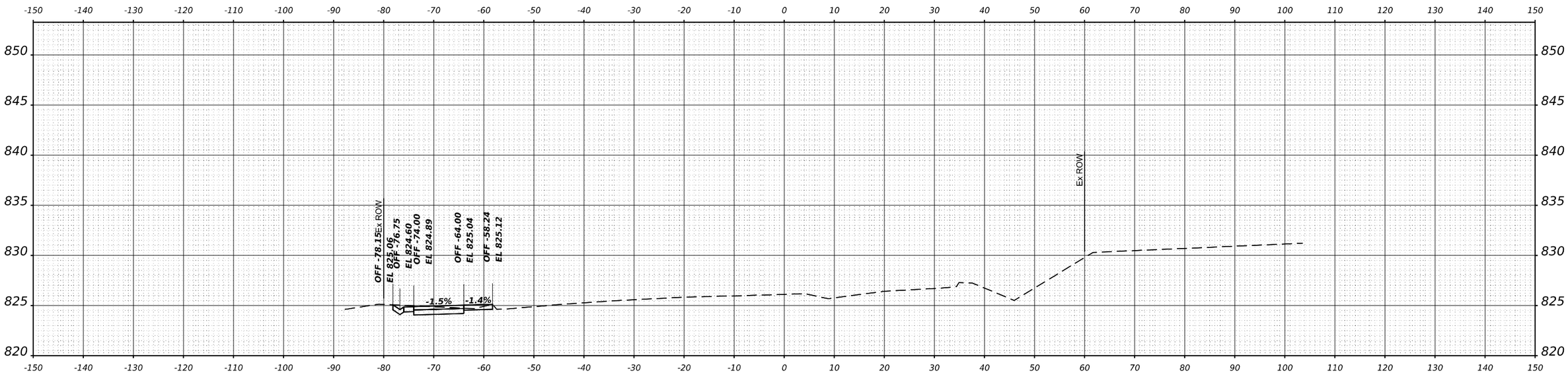

STA 9+00.00

ORIGINAL SURVEY		BY	DATE
NOTE BOOK NO.	SURVEYED ____ PLOTTED ____ TEMPLATE ____ AREAS ____ AREAS CHECKED ____		

MODEL: $MODELNAME$
FILE NAME: $FILE$

GFT

USER NAME = $USER$	DESIGNED - MKW	REVISED -
	DRAWN - DWH	REVISED -
PLOT SCALE = $SCALE$	CHECKED - MKW	REVISED -
PLOT DATE = $DATE$	DATE -	REVISED -

STATE OF ILLINOIS
DEPARTMENT OF TRANSPORTATION

BARRINGTON ROAD
CROSS SECTIONS – STAGE 2

SCALE: 10H : 5V | SHEET 4 OF 54 SHEETS | STA.

F.A.P RTE.	SECTION	COUNTY	TOTAL SHEETS	SHEET NO.
362	2019-161-W	COOK	666	562
		CONTRACT NO. 62K33		
		ILLINOIS	FED. AID PROJECT	

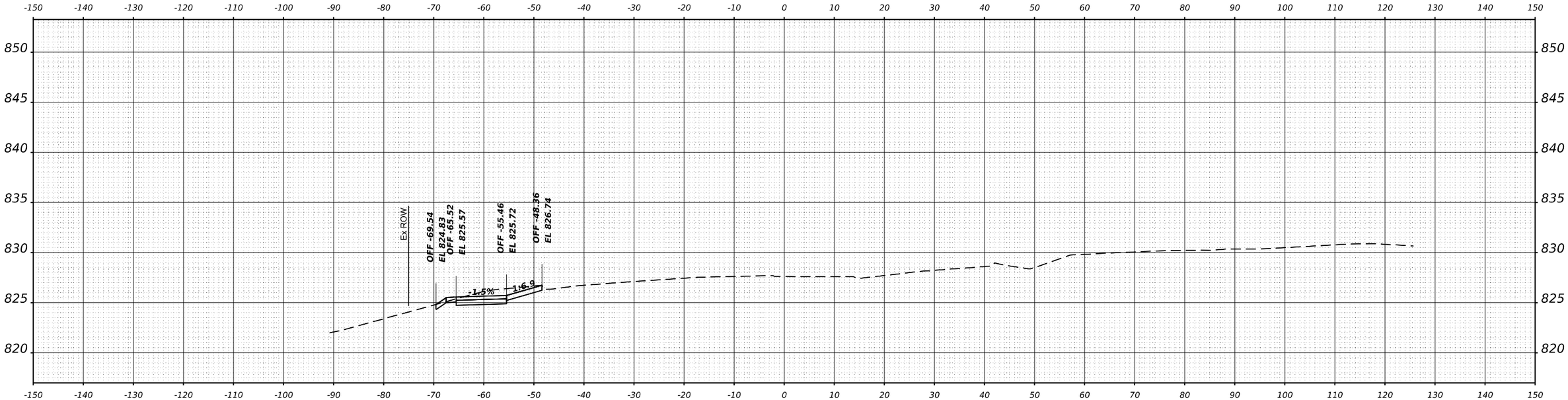

STA 12+00.00

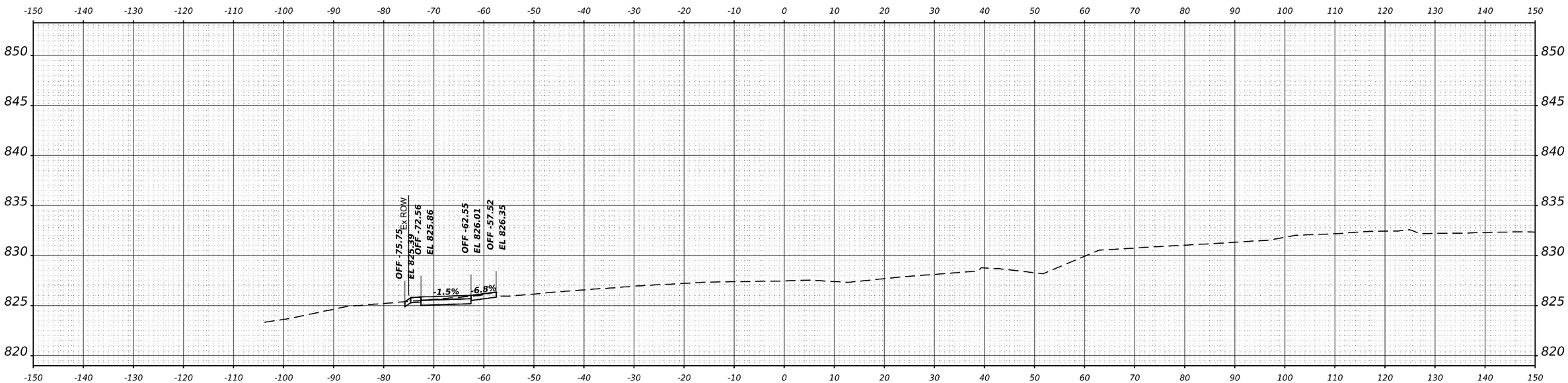

STA 11+00.00

FINAL SURVEY		BY	DATE
NOTE BOOK	SURVEYED		
	PLOTTED		
	TEMPLATE		
	AREAS		
NO.	AREAS CHECKED		

ORIGINAL SURVEY		BY	DATE
NOTE BOOK	SURVEYED		
	PLOTTED		
	TEMPLATE		
	AREAS		
NO.	AREAS CHECKED		

MODEL: $MODELNAME$
FILE NAME: $FILE$

GFT

USER NAME = $USER$	DESIGNED - MKW	REVISED -
	DRAWN - DWH	REVISED -
PLOT SCALE = $SCALE$	CHECKED - MKW	REVISED -
PLOT DATE = $DATE$	DATE -	REVISED -

STATE OF ILLINOIS
DEPARTMENT OF TRANSPORTATION

BARRINGTON ROAD
CROSS SECTIONS – STAGE 2

SCALE: 10H : 5V | SHEET 5 OF 54 SHEETS | STA.

F.A.P RTE.	SECTION	COUNTY	TOTAL SHEETS	SHEET NO.
362	2019-161-W	COOK	666	563
		CONTRACT NO. 62K33		
		ILLINOIS	FED. AID PROJECT	

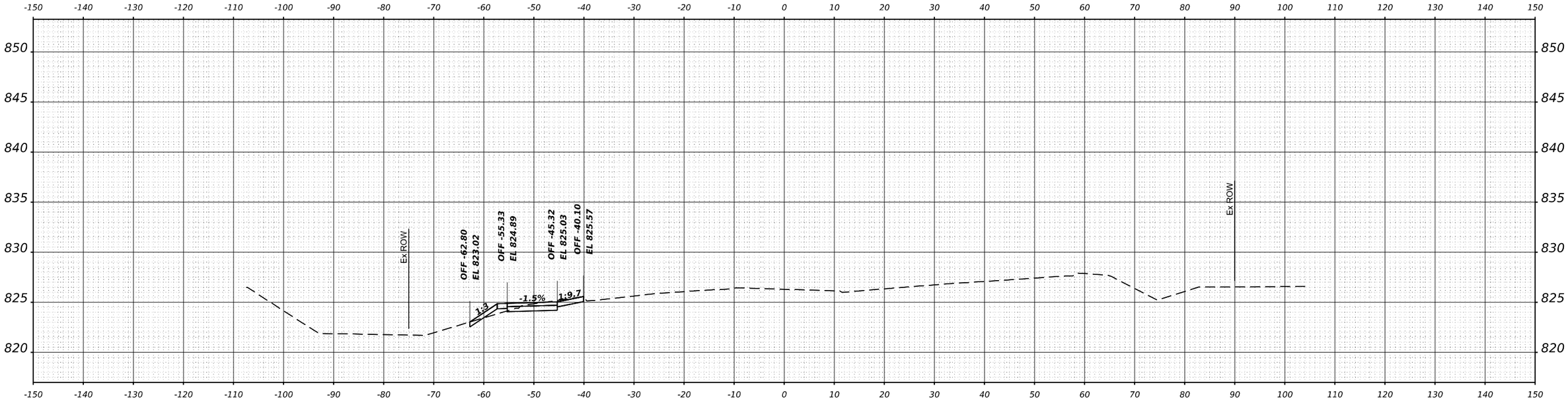

STA 14+00.00

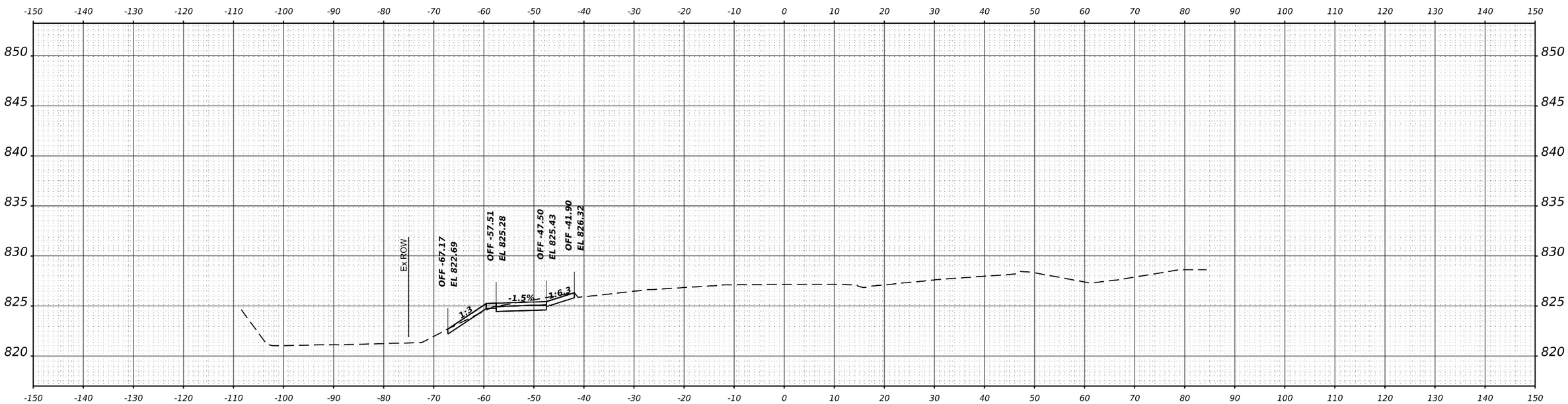

STA 13+00.00

FINAL SURVEY		BY	DATE
NOTE BOOK	SURVEYED		
	PLOTTED		
	TEMPLATE		
	AREAS		
NO.	AREAS CHECKED		

ORIGINAL SURVEY		BY	DATE
NOTE BOOK	SURVEYED		
	PLOTTED		
	TEMPLATE		
	AREAS		
NO.	AREAS CHECKED		

MODEL: $MODELNAME$
FILE NAME: $FILEL$

GFT

USER NAME = $USER$	DESIGNED - MKW	REVISED -	
	DRAWN - DWH	REVISED -	
PLOT SCALE = $SCALE$	CHECKED - MKW	REVISED -	
PLOT DATE = $DATE$	DATE -	REVISED -	

STATE OF ILLINOIS
DEPARTMENT OF TRANSPORTATION

BARRINGTON ROAD
CROSS SECTIONS – STAGE 2

SCALE: 10H : 5V | SHEET 6 OF 54 SHEETS | STA.

F.A.P RTE.	SECTION	COUNTY	TOTAL SHEETS	SHEET NO.
362	2019-161-W	COOK	666	564

CONTRACT NO. 62K33

ILLINOIS | FED. AID PROJECT

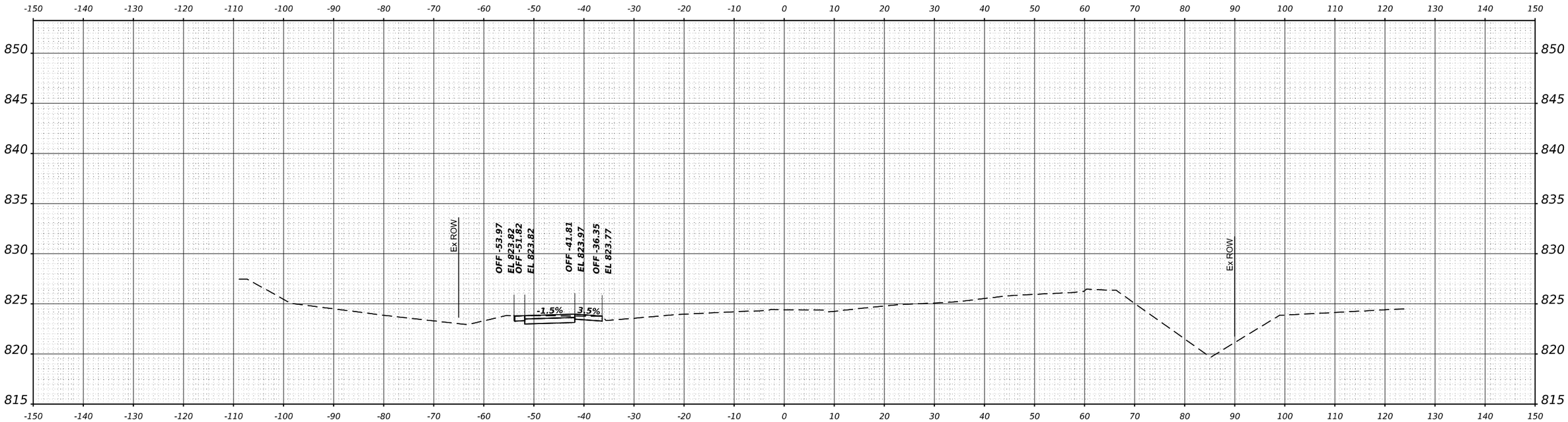

STA 16+00.00

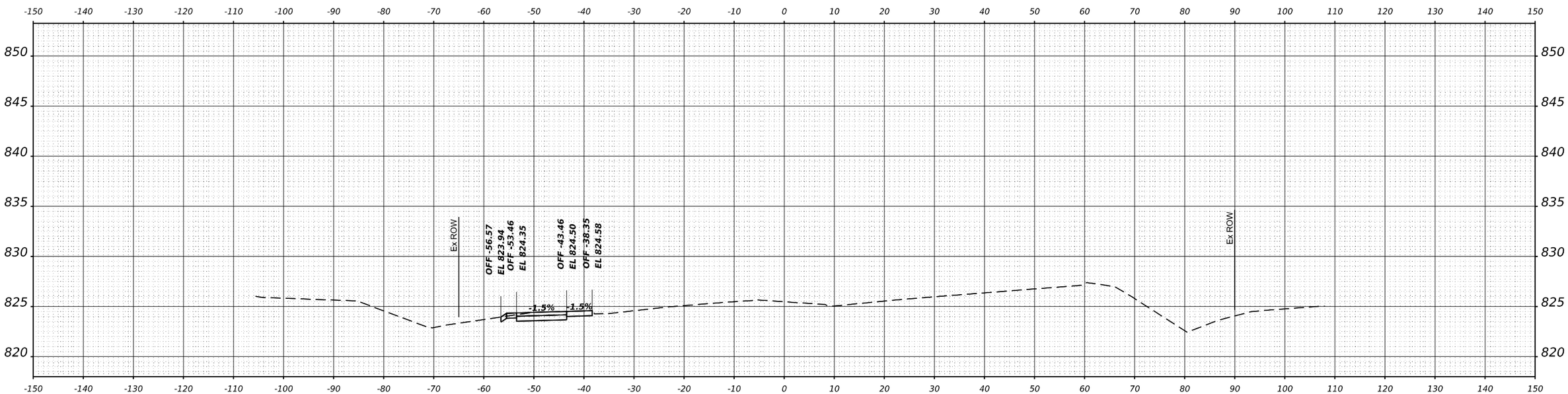

STA 15+00.00

FINAL SURVEY	BY	DATE
SURVEYED		
PLOTTED		
TEMPLATE		
AREAS		
AREAS CHECKED		
NOTE BOOK		
NO.		

ORIGINAL SURVEY	BY	DATE
SURVEYED		
PLOTTED		
TEMPLATE		
AREAS		
AREAS CHECKED		
NOTE BOOK		
NO.		

MODEL: $MODELNAME$
FILE NAME: $FILE$

GFT

USER NAME = $USER$	DESIGNED - MKW	REVISED -
	DRAWN - DWH	REVISED -
PLOT SCALE = $SCALE$	CHECKED - MKW	REVISED -
PLOT DATE = $DATE$	DATE -	REVISED -

STATE OF ILLINOIS
DEPARTMENT OF TRANSPORTATION

BARRINGTON ROAD
CROSS SECTIONS – STAGE 2

SCALE: 10H : 5V | SHEET 7 OF 54 SHEETS | STA.

F.A.P RTE.	SECTION	COUNTY	TOTAL SHEETS	SHEET NO.
362	2019-161-W	COOK	666	565
		CONTRACT NO. 62K33		
		ILLINOIS	FED. AID PROJECT	

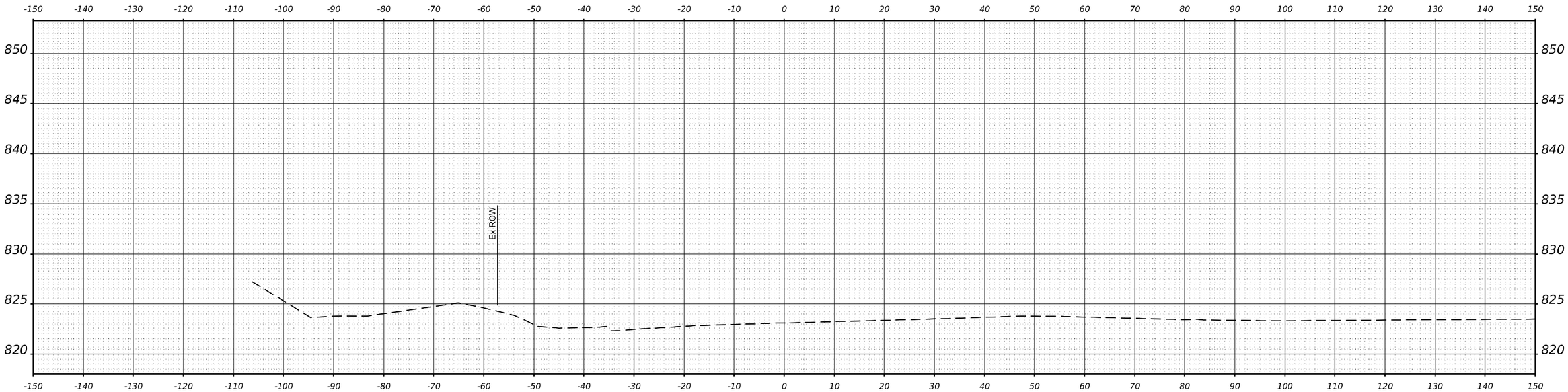

STA 18+00.00

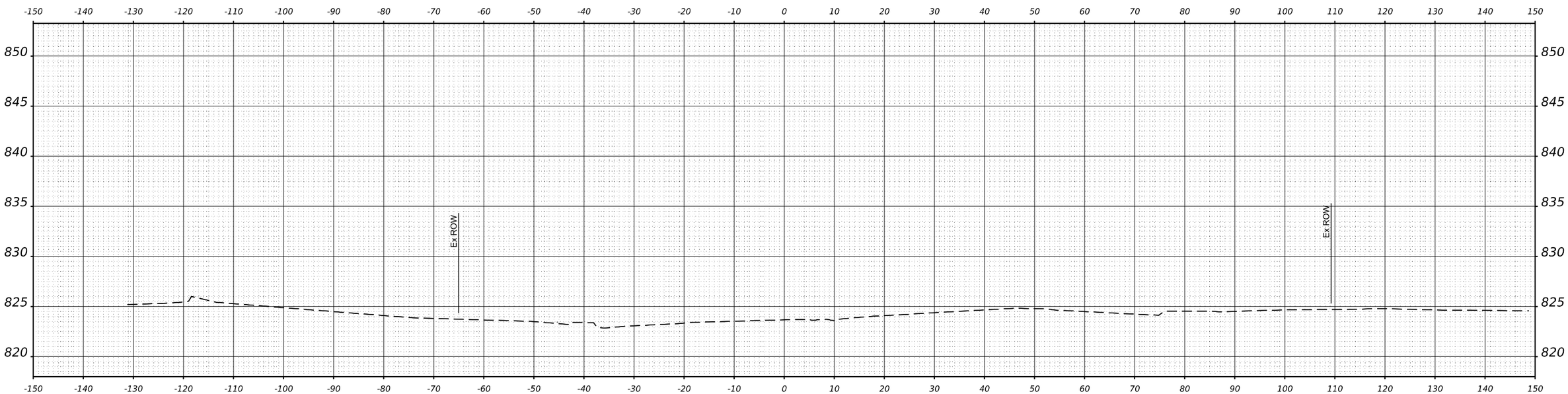

STA 17+00.00

FINAL SURVEY		BY	DATE
NOTE BOOK	SURVEYED		
	PLOTTED		
	TEMPLATE		
	AREAS		
NO.	AREAS CHECKED		

ORIGINAL SURVEY		BY	DATE
NOTE BOOK	SURVEYED		
	PLOTTED		
	TEMPLATE		
	AREAS		
NO.	AREAS CHECKED		

MODEL: $MODELNAME$
FILE NAME: $FILE$

GFT

USER NAME = $USER$	DESIGNED - MKW	REVISED -	
	DRAWN - DWH	REVISED -	
PLOT SCALE = $SCALE$	CHECKED - MKW	REVISED -	
PLOT DATE = $DATE$	DATE -	REVISED -	

STATE OF ILLINOIS
DEPARTMENT OF TRANSPORTATION

BARRINGTON ROAD
CROSS SECTIONS – STAGE 2

SCALE: 10H : 5V | SHEET 8 OF 54 SHEETS | STA.

F.A.P RTE.	SECTION	COUNTY	TOTAL SHEETS	SHEET NO.
362	2019-161-W	COOK	666	566
		CONTRACT NO. 62K33		
		ILLINOIS	FED. AID PROJECT	

FINAL SURVEY		BY	DATE
NOTE BOOK	SURVEYED		
	PLOTTED		
	TEMPLATE		
	AREAS		
NO.	AREAS CHECKED		

ORIGINAL SURVEY		BY	DATE
NOTE BOOK	SURVEYED		
	PLOTTED		
	TEMPLATE		
	AREAS		
NO.	AREAS CHECKED		

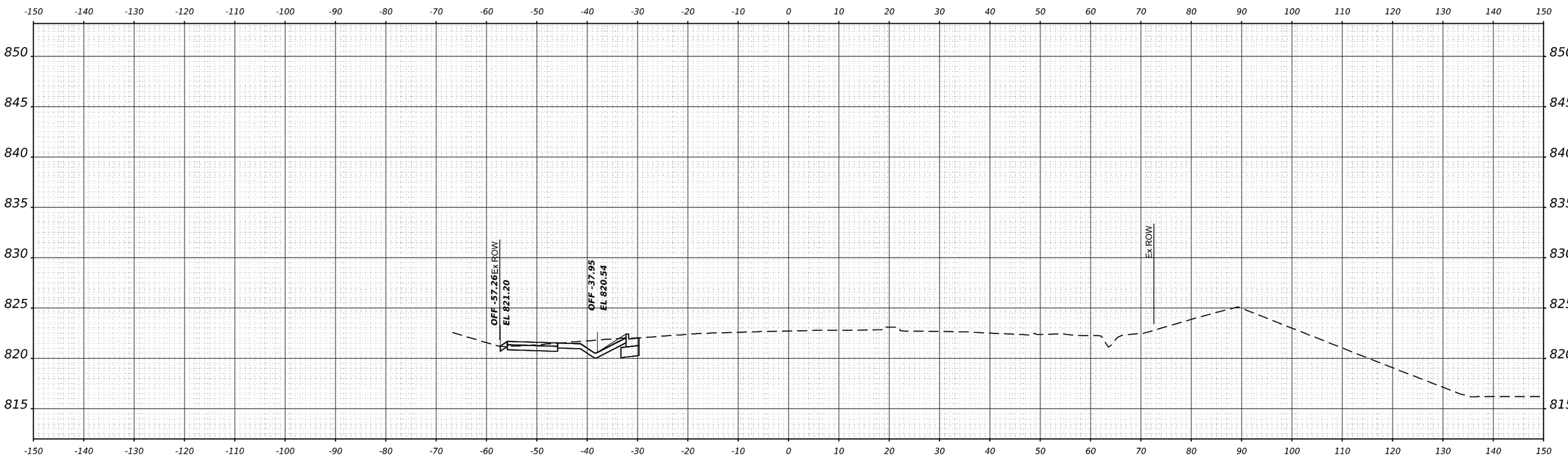

STA 19+00.00

MODEL: $MODELNAME$
FILE NAME: $FILEL$

GFT

USER NAME = $USER$	DESIGNED - MKW	REVISED -	
	DRAWN - DWH	REVISED -	
PLOT SCALE = $SCALE$	CHECKED - MKW	REVISED -	
PLOT DATE = $DATE$	DATE -	REVISED -	

STATE OF ILLINOIS
DEPARTMENT OF TRANSPORTATION

BARRINGTON ROAD
CROSS SECTIONS – STAGE 2

SCALE: 10H : 5V | SHEET 9 OF 54 SHEETS | STA.

F.A.P RTE.	SECTION	COUNTY	TOTAL SHEETS	SHEET NO.
362	2019-161-W	COOK	666	567
		CONTRACT NO. 62K33		
		ILLINOIS	FED. AID PROJECT	

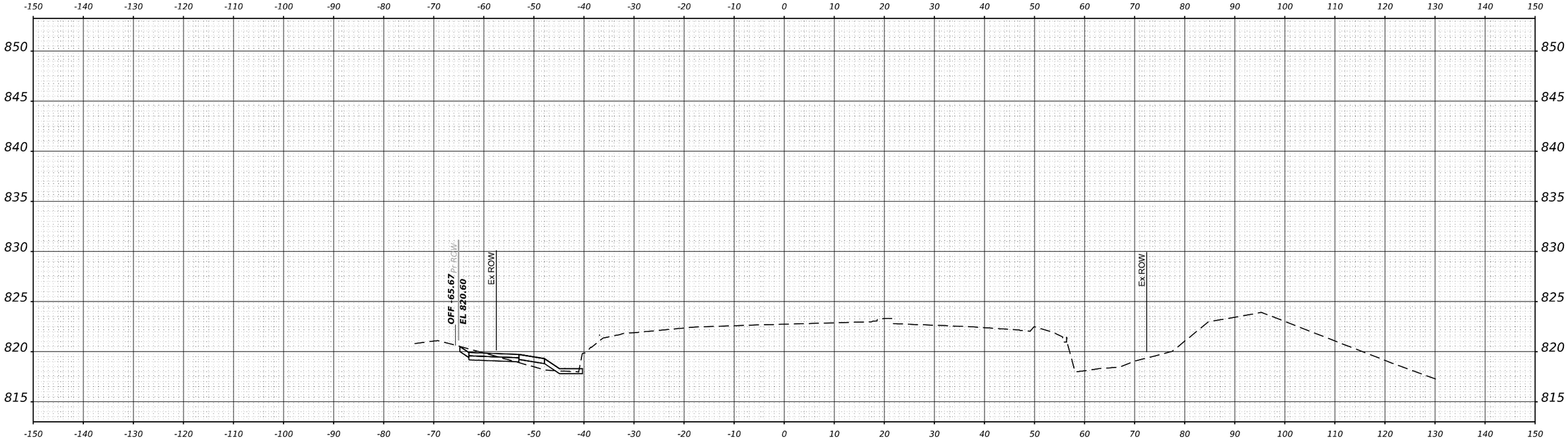

STA 21+00.00

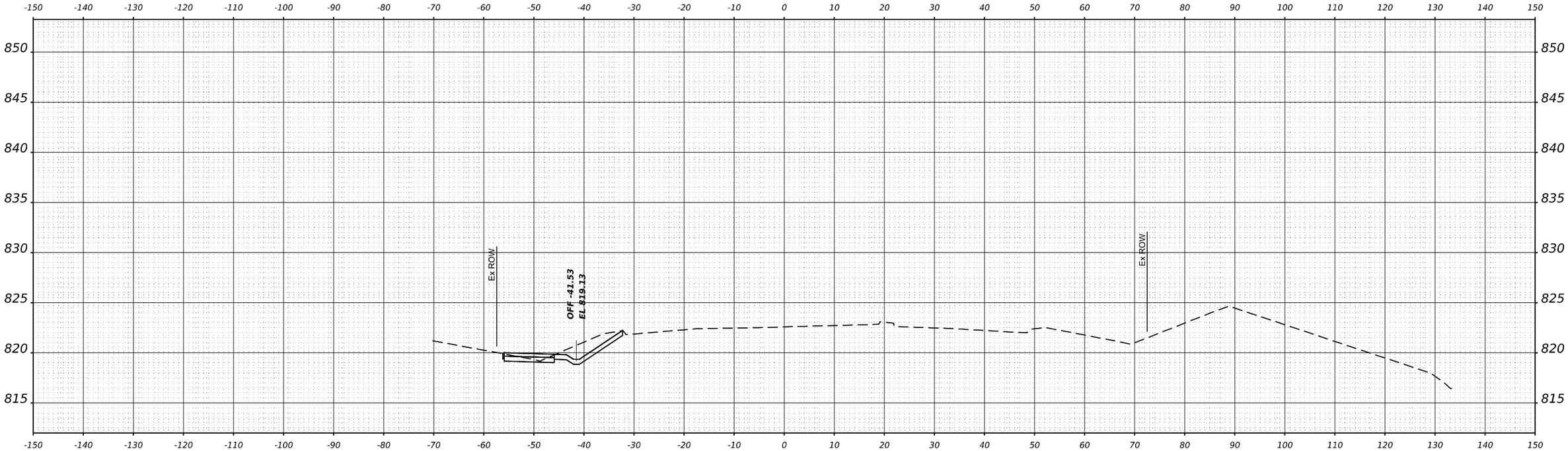

STA 20+00.00

FINAL SURVEY	BY	DATE
SURVEYED		
PLOTTED		
TEMPLATE		
AREAS		
AREAS CHECKED		
NOTE BOOK		
NO.		

ORIGINAL SURVEY	BY	DATE
SURVEYED		
PLOTTED		
TEMPLATE		
AREAS		
AREAS CHECKED		
NOTE BOOK		
NO.		

MODEL: $MODELNAME$
FILE NAME: $FILEL$

GFT

USER NAME = $USER$	DESIGNED - MKW	REVISED -
	DRAWN - DWH	REVISED -
PLOT SCALE = $SCALE$	CHECKED - MKW	REVISED -
PLOT DATE = $DATE$	DATE -	REVISED -

STATE OF ILLINOIS
DEPARTMENT OF TRANSPORTATION

BARRINGTON ROAD
CROSS SECTIONS – STAGE 2

SCALE: 10H : 5V | SHEET 10 OF 54 SHEETS | STA.

F.A.P RTE.	SECTION	COUNTY	TOTAL SHEETS	SHEET NO.
362	2019-161-W	COOK	666	568
		CONTRACT NO. 62K33		
	ILLINOIS	FED. AID PROJECT		

FINAL SURVEY		BY	DATE
NOTE BOOK	SURVEYED		
	PLOTTED		
	TEMPLATE		
	AREAS		
NO.	AREAS CHECKED		

ORIGINAL SURVEY		BY	DATE
NOTE BOOK	SURVEYED		
	PLOTTED		
	TEMPLATE		
	AREAS		
NO.	AREAS CHECKED		

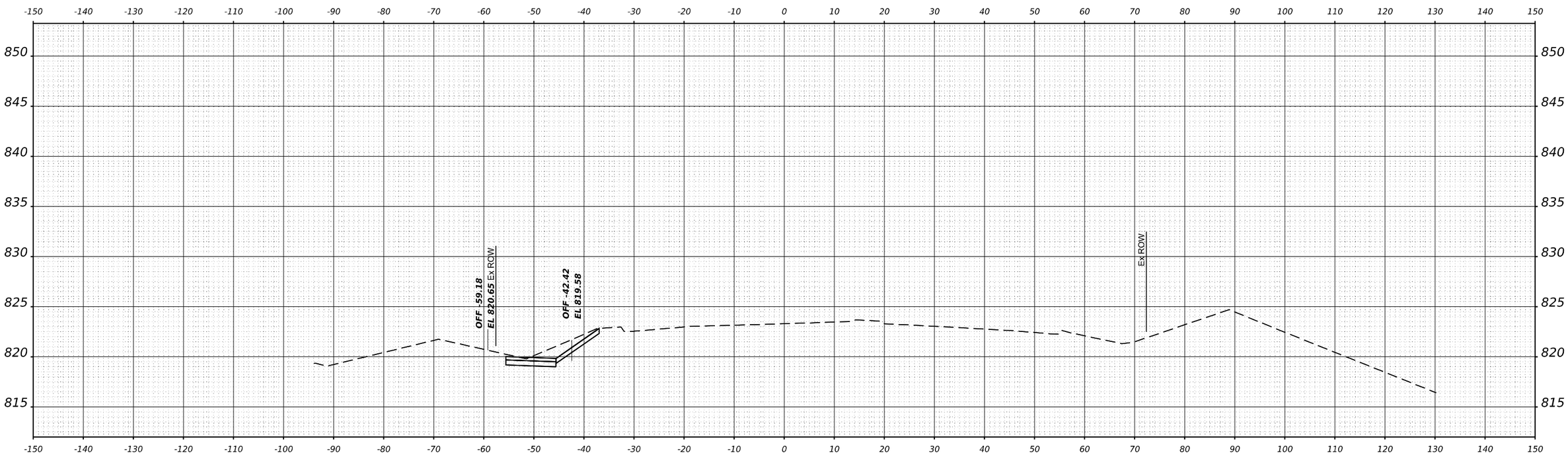

STA 22+00.00

MODEL: $MODELNAME$
FILE NAME: $FILEL$

GFT

USER NAME = $USER$	DESIGNED - MKW	REVISED -	
	DRAWN - DWH	REVISED -	
PLOT SCALE = $SCALE$	CHECKED - MKW	REVISED -	
PLOT DATE = $DATE$	DATE -	REVISED -	

STATE OF ILLINOIS
DEPARTMENT OF TRANSPORTATION

BARRINGTON ROAD
CROSS SECTIONS – STAGE 2

SCALE: 10H : 5V | SHEET 11 OF 54 SHEETS | STA.

F.A.P RTE.	SECTION	COUNTY	TOTAL SHEETS	SHEET NO.
362	2019-161-W	COOK	666	569
		CONTRACT NO. 62K33		
		ILLINOIS	FED. AID PROJECT	

FINAL SURVEY		BY	DATE
NOTE BOOK NO.	SURVEYED		
	PLOTTED		
	TEMPLATE		
	AREAS		
	AREAS CHECKED		

ORIGINAL SURVEY		BY	DATE
NOTE BOOK NO.	SURVEYED		
	PLOTTED		
	TEMPLATE		
	AREAS		
	AREAS CHECKED		

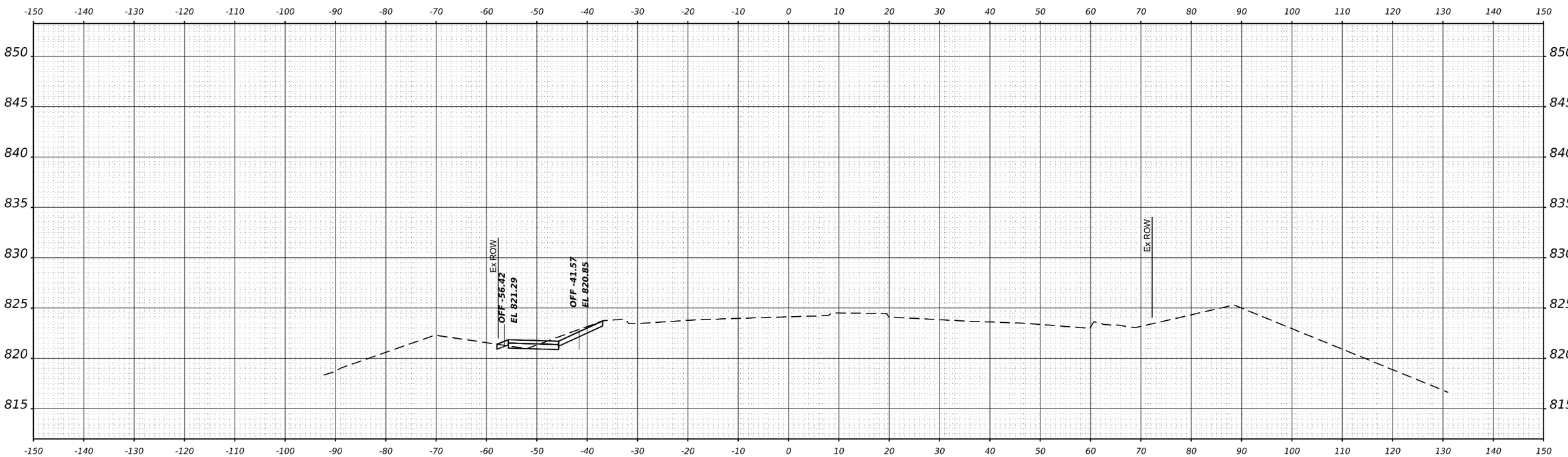

STA 23+00.00

MODEL: $MODELNAME$
FILE NAME: $FILEL$

GFT

USER NAME = $USER$	DESIGNED - MKW	REVISED -	
	DRAWN - DWH	REVISED -	
PLOT SCALE = $SCALE$	CHECKED - MKW	REVISED -	
PLOT DATE = $DATE$	DATE -	REVISED -	

STATE OF ILLINOIS
DEPARTMENT OF TRANSPORTATION

BARRINGTON ROAD
CROSS SECTIONS – STAGE 2

SCALE: 10H : 5V | SHEET 12 OF 54 SHEETS | STA.

F.A.P RTE.	SECTION	COUNTY	TOTAL SHEETS	SHEET NO.
362	2019-161-W	COOK	666	570
		CONTRACT NO. 62K33		
		ILLINOIS	FED. AID PROJECT	

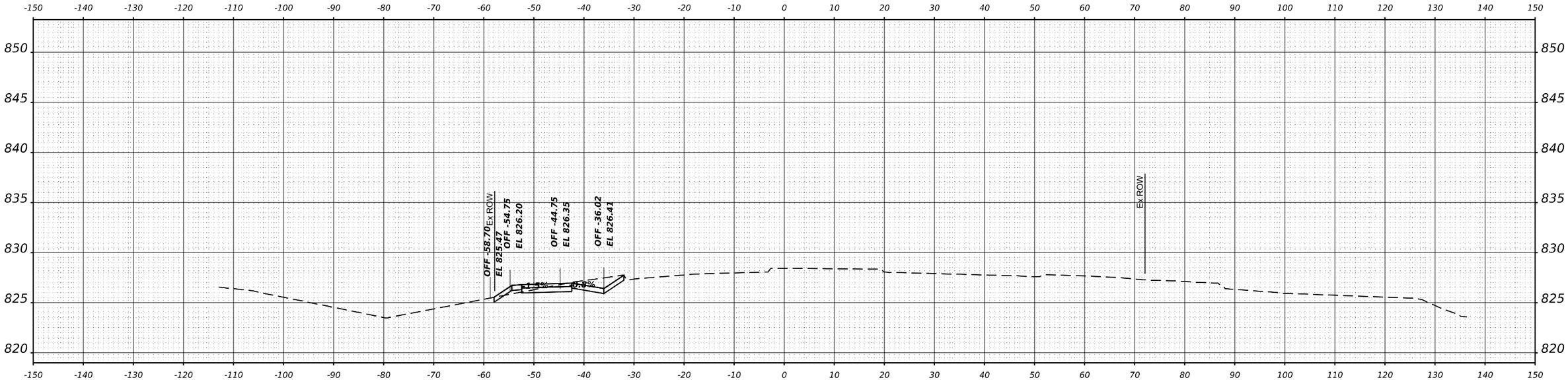

STA 25+00.00

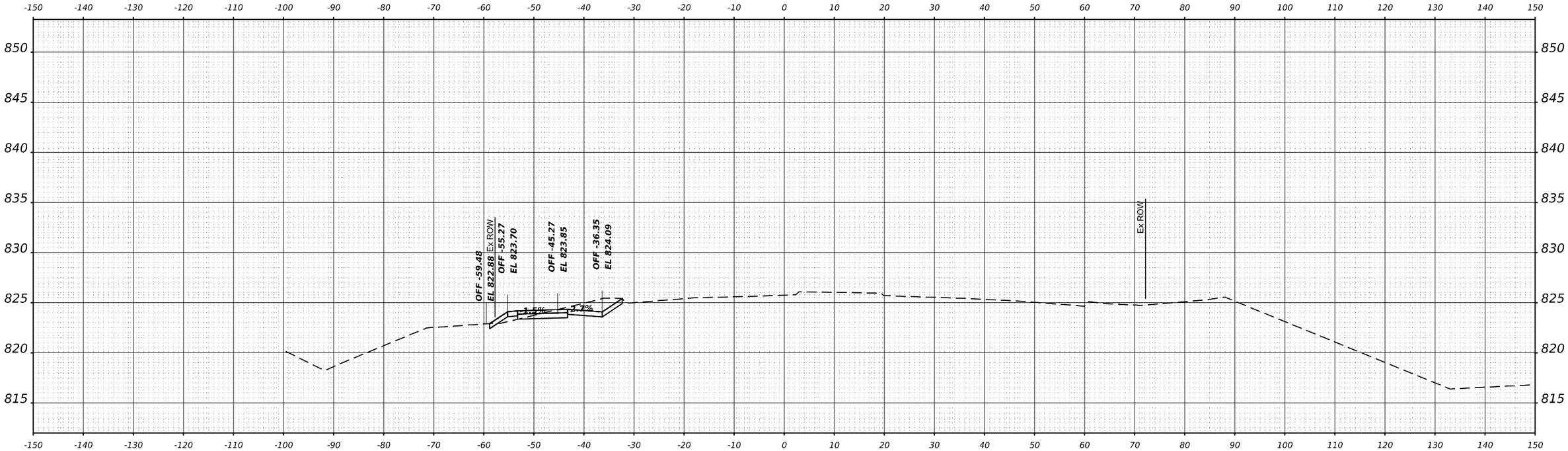

STA 24+00.00

FINAL SURVEY	
NOTE BOOK	SURVEYED
	PLOTTED
	TEMPLATE
	AREAS
NO.	AREAS CHECKED

BY	DATE

ORIGINAL SURVEY	
NOTE BOOK	SURVEYED
	PLOTTED
	TEMPLATE
	AREAS
NO.	AREAS CHECKED

BY	DATE

MODEL: $MODELNAME$
FILE NAME: $FILEL$

GFT

USER NAME = $USER$	DESIGNED - MKW	REVISED -	
	DRAWN - DWH	REVISED -	
PLOT SCALE = $SCALE$	CHECKED - MKW	REVISED -	
PLOT DATE = $DATE$	DATE -	REVISED -	

STATE OF ILLINOIS
DEPARTMENT OF TRANSPORTATION

BARRINGTON ROAD
CROSS SECTIONS – STAGE 2

SCALE: 10H : 5V | SHEET 13 OF 54 SHEETS | STA.

F.A.P RTE.	SECTION	COUNTY	TOTAL SHEETS	SHEET NO.
362	2019-161-W	COOK	666	571
		CONTRACT NO. 62K33		
		ILLINOIS	FED. AID PROJECT	

FINAL SURVEY		BY	DATE
NOTE BOOK NO.	SURVEYED		
	PLOTTED		
	TEMPLATE		
	AREAS		
	AREAS CHECKED		

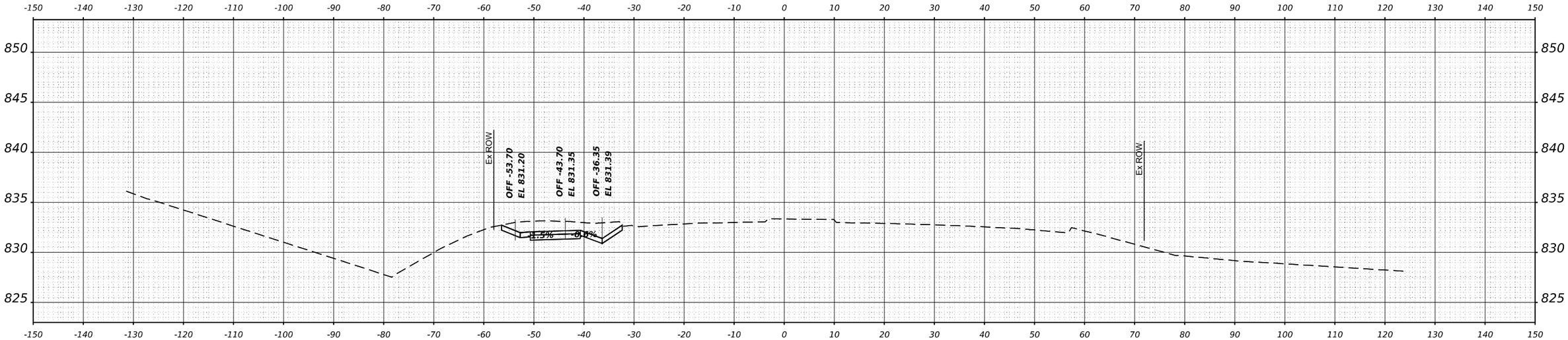

STA 27+00.00

ORIGINAL SURVEY		BY	DATE
NOTE BOOK NO.	SURVEYED		
	PLOTTED		
	TEMPLATE		
	AREAS		
	AREAS CHECKED		

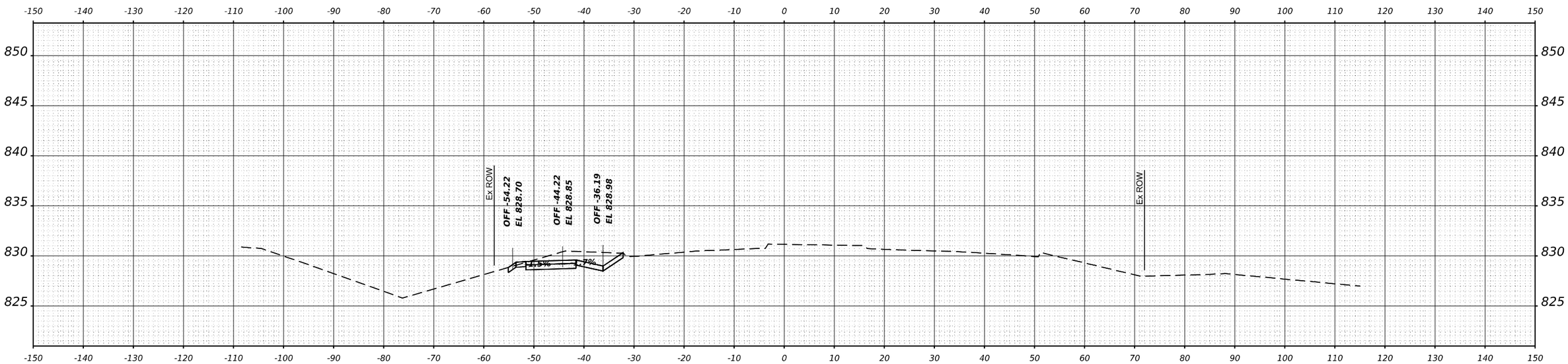

STA 26+00.00

MODEL: $MODELNAME$
FILE NAME: $FILE$

GFT

USER NAME = $USER$	DESIGNED - MKW	REVISED -
	DRAWN - DWH	REVISED -
PLOT SCALE = $SCALE$	CHECKED - MKW	REVISED -
PLOT DATE = $DATE$	DATE -	REVISED -

STATE OF ILLINOIS
DEPARTMENT OF TRANSPORTATION

BARRINGTON ROAD
CROSS SECTIONS – STAGE 2

SCALE: 10H : 5V | SHEET 14 OF 54 SHEETS | STA.

F.A.P RTE.	SECTION	COUNTY	TOTAL SHEETS	SHEET NO.
362	2019-161-W	COOK	666	572
		CONTRACT NO. 62K33		
		ILLINOIS	FED. AID PROJECT	

FINAL SURVEY		BY	DATE
NOTE BOOK	SURVEYED		
	PLOTTED		
	TEMPLATE		
	AREAS		
NO.	AREAS CHECKED		

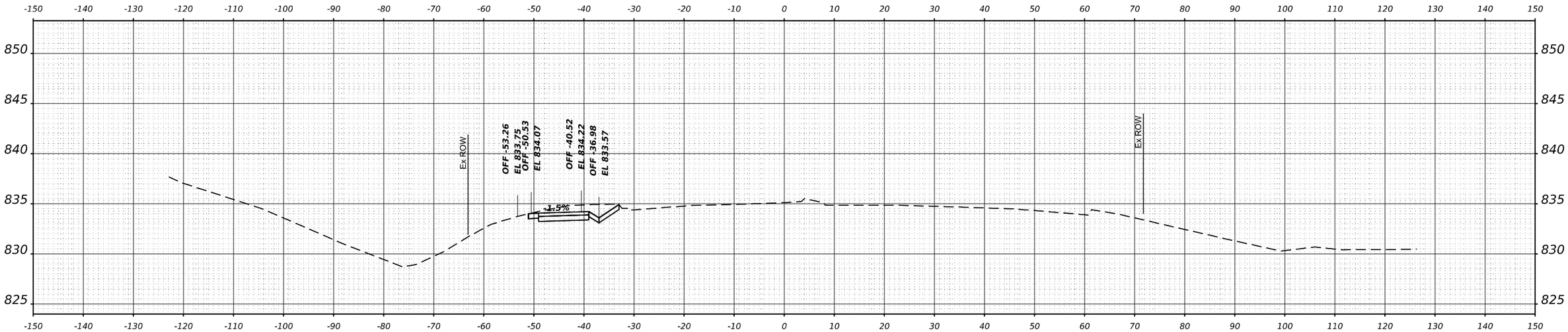

STA 29+00.00

ORIGINAL SURVEY		BY	DATE
NOTE BOOK	SURVEYED		
	PLOTTED		
	TEMPLATE		
	AREAS		
NO.	AREAS CHECKED		

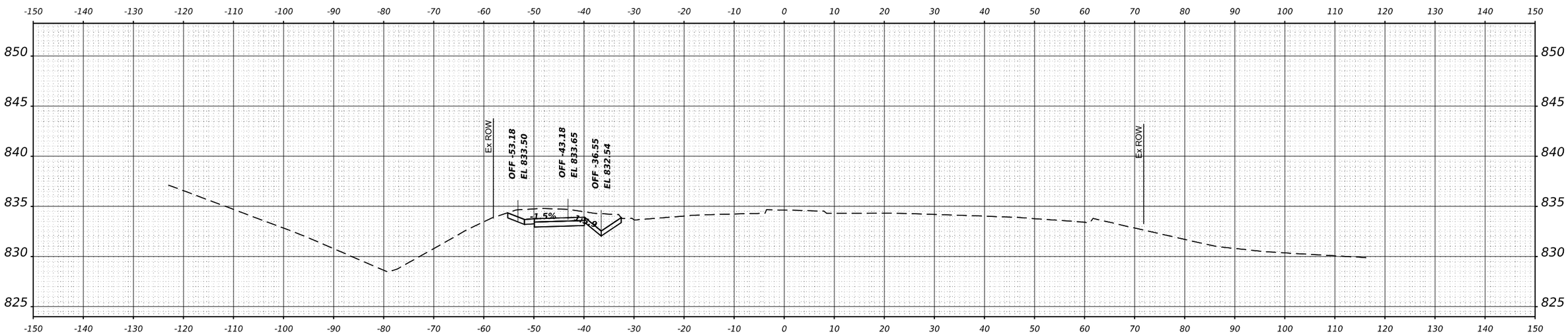

STA 28+00.00

MODEL: $MODELNAME$
FILE NAME: $FILE$

GFT

USER NAME = $USER$	DESIGNED - MKW	REVISED -
	DRAWN - DWH	REVISED -
PLOT SCALE = $SCALE$	CHECKED - MKW	REVISED -
PLOT DATE = $DATE$	DATE -	REVISED -

STATE OF ILLINOIS
DEPARTMENT OF TRANSPORTATION

BARRINGTON ROAD
CROSS SECTIONS – STAGE 2

SCALE: 10H : 5V | SHEET 15 OF 54 SHEETS | STA.

F.A.P RTE.	SECTION	COUNTY	TOTAL SHEETS	SHEET NO.
362	2019-161-W	COOK	666	573
		CONTRACT NO. 62K33		
		ILLINOIS	FED. AID PROJECT	

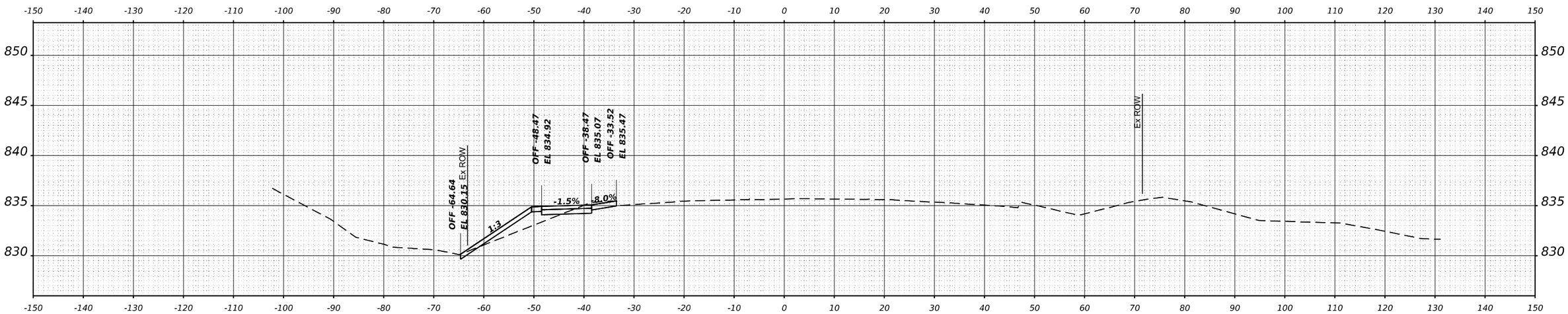

STA 31+00.00

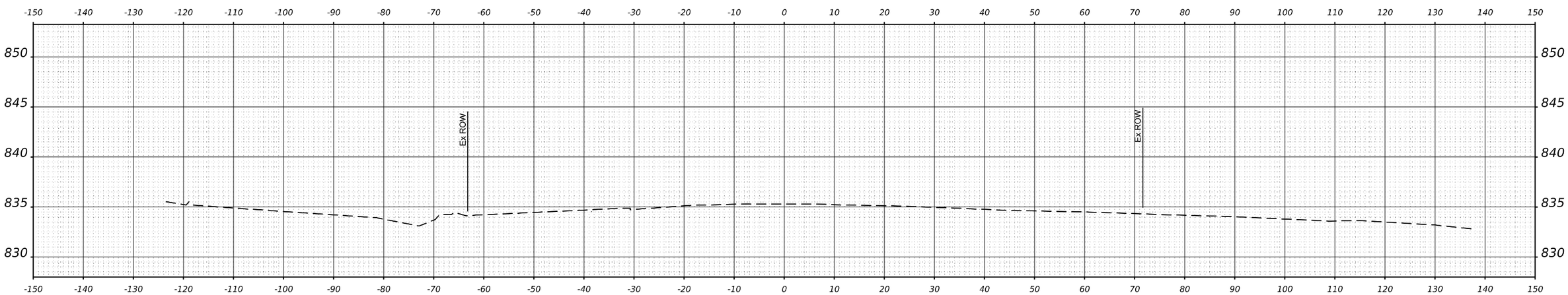

STA 30+00.00

FINAL SURVEY		BY	DATE
NOTE BOOK	SURVEYED		
	PLOTTED		
	TEMPLATE		
	AREAS		
NO.	AREAS CHECKED		

ORIGINAL SURVEY		BY	DATE
NOTE BOOK	SURVEYED		
	PLOTTED		
	TEMPLATE		
	AREAS		
NO.	AREAS CHECKED		

MODEL: $MODELNAME$
FILE NAME: $FILE1$

GFT

USER NAME = $USER$	DESIGNED - MKW	REVISED -
	DRAWN - DWH	REVISED -
PLOT SCALE = $SCALE$	CHECKED - MKW	REVISED -
PLOT DATE = $DATE$	DATE -	REVISED -

STATE OF ILLINOIS
DEPARTMENT OF TRANSPORTATION

BARRINGTON ROAD
CROSS SECTIONS – STAGE 2

SCALE: 10H : 5V | SHEET 16 OF 54 SHEETS | STA.

F.A.P RTE.	SECTION	COUNTY	TOTAL SHEETS	SHEET NO.
362	2019-161-W	COOK	666	574
		CONTRACT NO. 62K33		
		ILLINOIS	FED. AID PROJECT	

FINAL SURVEY		BY	DATE
NOTE BOOK	SURVEYED		
	PLOTTED		
	TEMPLATE		
	AREAS		
NO.	AREAS CHECKED		

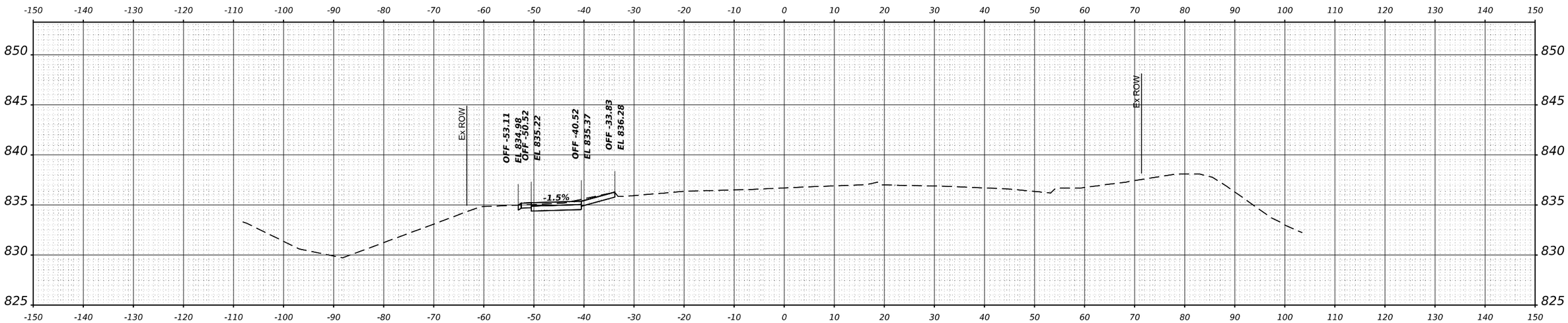

STA 33+00.00

ORIGINAL SURVEY		BY	DATE
NOTE BOOK	SURVEYED		
	PLOTTED		
	TEMPLATE		
	AREAS		
NO.	AREAS CHECKED		

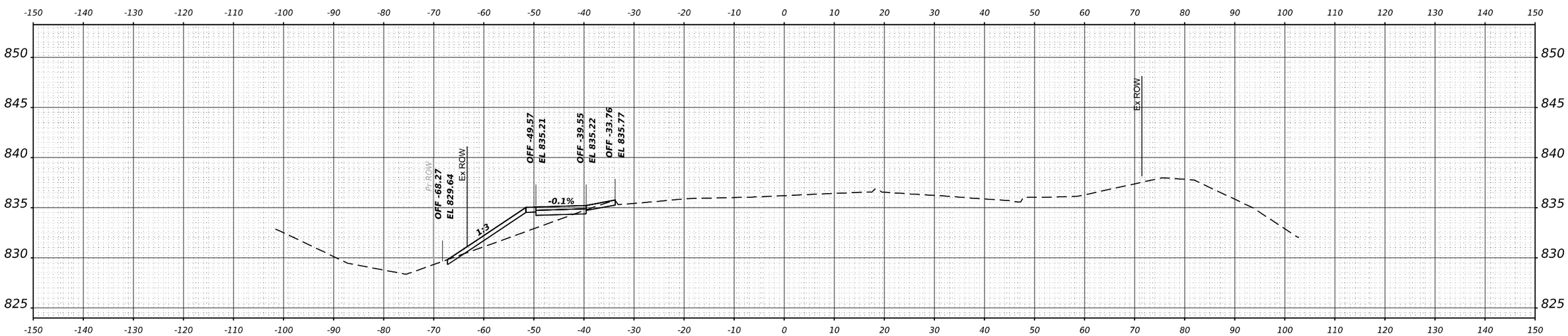

STA 32+00.00

MODEL: $MODELNAME$
FILE NAME: $FILE1$

GFT

USER NAME = $USER$	DESIGNED - MKW	REVISED -
	DRAWN - DWH	REVISED -
PLOT SCALE = $SCALE$	CHECKED - MKW	REVISED -
PLOT DATE = $DATE$	DATE -	REVISED -

STATE OF ILLINOIS
DEPARTMENT OF TRANSPORTATION

BARRINGTON ROAD
CROSS SECTIONS – STAGE 2

SCALE: 10H : 5V | SHEET 17 OF 54 SHEETS | STA.

F.A.P RTE.	SECTION	COUNTY	TOTAL SHEETS	SHEET NO.
362	2019-161-W	COOK	666	575
		CONTRACT NO. 62K33		
		ILLINOIS	FED. AID PROJECT	

FINAL SURVEY		BY	DATE
NOTE BOOK	SURVEYED		
	PLOTTED		
	TEMPLATE		
	AREAS		
NO.	AREAS CHECKED		

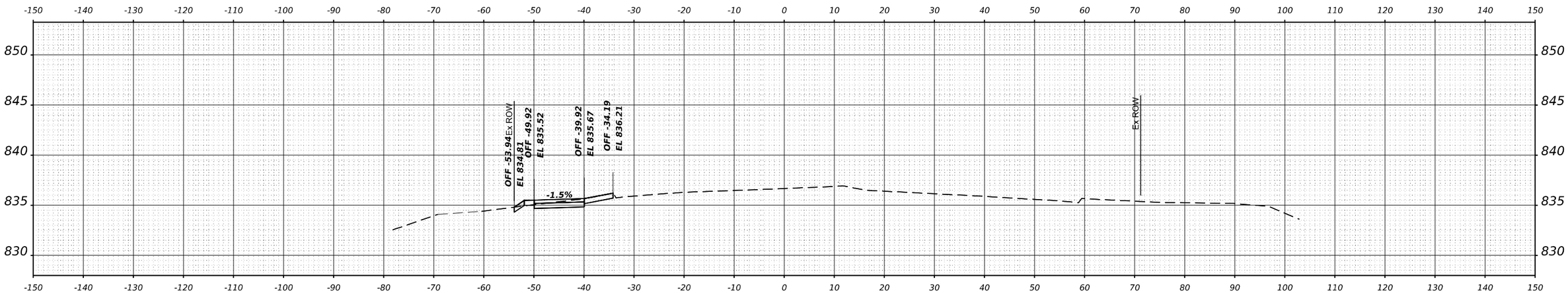

STA 35+00.00

ORIGINAL SURVEY		BY	DATE
NOTE BOOK	SURVEYED		
	PLOTTED		
	TEMPLATE		
	AREAS		
NO.	AREAS CHECKED		

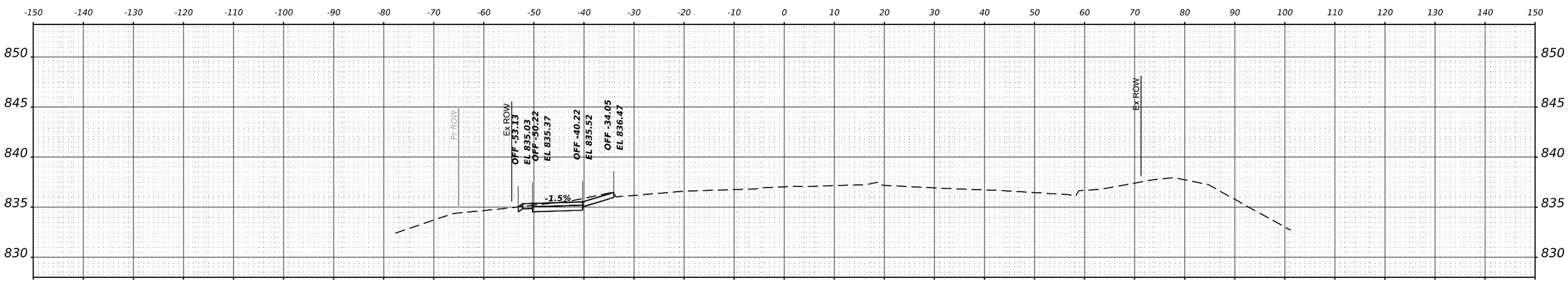

STA 34+00.00

MODEL: $MODELNAME$
FILE NAME: $FILEL$

GFT

USER NAME = $USER$	DESIGNED - MKW	REVISED -
	DRAWN - DWH	REVISED -
PLOT SCALE = $SCALE$	CHECKED - MKW	REVISED -
PLOT DATE = $DATE$	DATE -	REVISED -

STATE OF ILLINOIS
DEPARTMENT OF TRANSPORTATION

BARRINGTON ROAD
CROSS SECTIONS – STAGE 2

SCALE: 10H : 5V | SHEET 18 OF 54 SHEETS | STA.

F.A.P RTE.	SECTION	COUNTY	TOTAL SHEETS	SHEET NO.
362	2019-161-W	COOK	666	576
		CONTRACT NO. 62K33		
		ILLINOIS	FED. AID PROJECT	

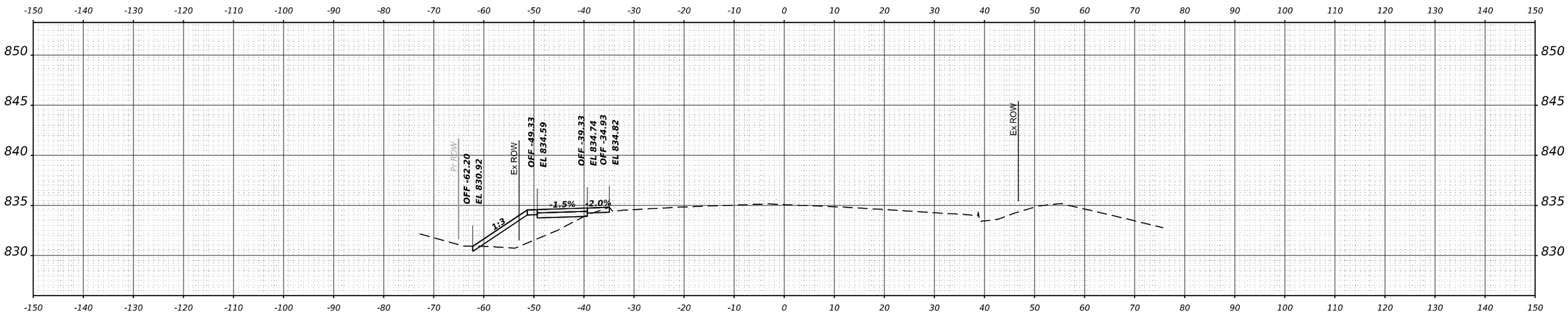

STA 37+00.00

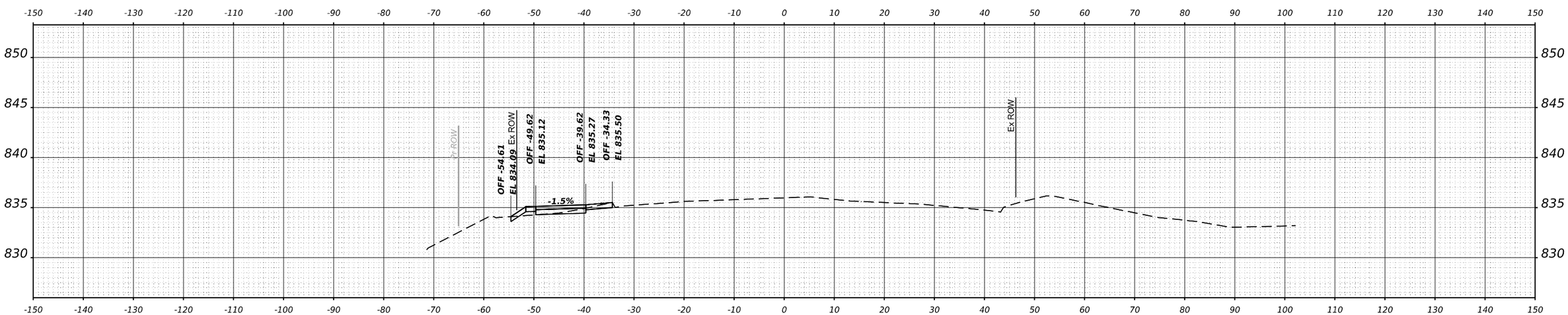

STA 36+00.00

FINAL SURVEY		BY	DATE
NOTE BOOK	SURVEYED		
	PLOTTED		
	TEMPLATE		
	AREAS		
NO.	AREAS CHECKED		

ORIGINAL SURVEY		BY	DATE
NOTE BOOK	SURVEYED		
	PLOTTED		
	TEMPLATE		
	AREAS		
NO.	AREAS CHECKED		

MODEL: $MODELNAME$
FILE NAME: $FILE$

GFT

USER NAME = $USER$	DESIGNED - MKW	REVISED -	
	DRAWN - DWH	REVISED -	
PLOT SCALE = $SCALE$	CHECKED - MKW	REVISED -	
PLOT DATE = $DATE$	DATE -	REVISED -	

STATE OF ILLINOIS
DEPARTMENT OF TRANSPORTATION

BARRINGTON ROAD
CROSS SECTIONS – STAGE 2

SCALE: 10H : 5V | SHEET 19 OF 54 SHEETS | STA.

F.A.P RTE.	SECTION	COUNTY	TOTAL SHEETS	SHEET NO.
362	2019-161-W	COOK	666	577

CONTRACT NO. 62K33

ILLINOIS | FED. AID PROJECT

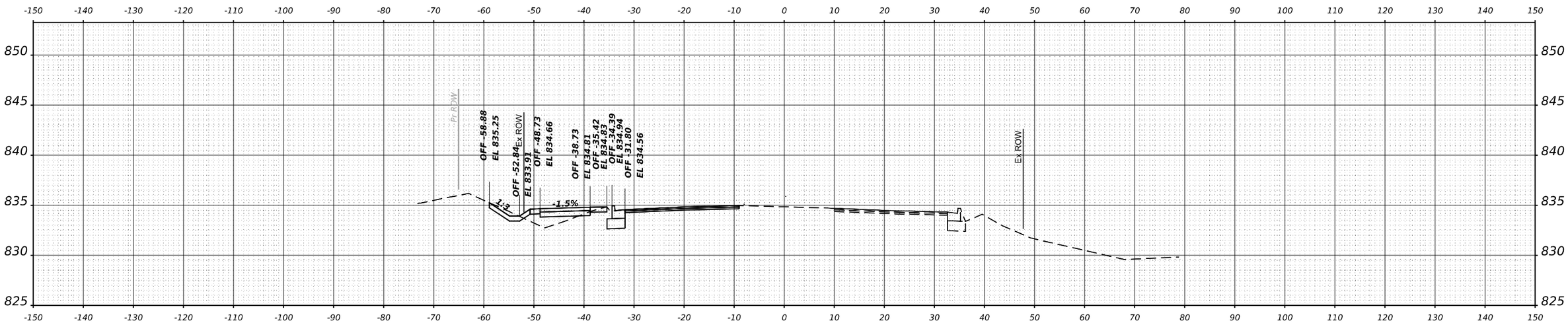

STA 39+00.00

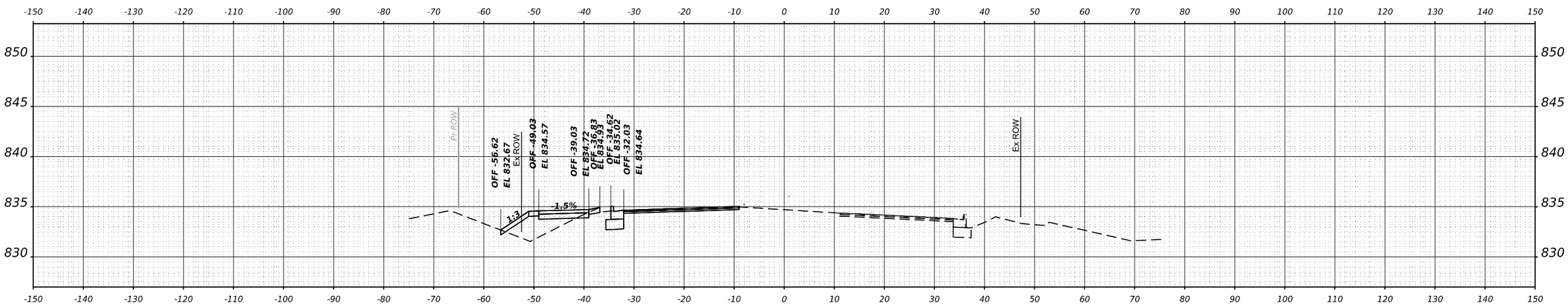

STA 38+00.00

FINAL SURVEY	BY	DATE
SURVEYED		
PLOTTED		
TEMPLATE		
AREAS		
AREAS CHECKED		
NOTE BOOK		
NO.		

ORIGINAL SURVEY	BY	DATE
SURVEYED		
PLOTTED		
TEMPLATE		
AREAS		
AREAS CHECKED		
NOTE BOOK		
NO.		

MODEL: $MODELNAME$
FILE NAME: $FILEL$

GFT

USER NAME = $USER$	DESIGNED - MKW	REVISED -	
	DRAWN - DWH	REVISED -	
PLOT SCALE = $SCALE$	CHECKED - MKW	REVISED -	
PLOT DATE = $DATE$	DATE -	REVISED -	

STATE OF ILLINOIS
DEPARTMENT OF TRANSPORTATION

BARRINGTON ROAD
CROSS SECTIONS – STAGE 2

SCALE: 10H : 5V | SHEET 20 OF 54 SHEETS | STA.

F.A.P RTE.	SECTION	COUNTY	TOTAL SHEETS	SHEET NO.
362	2019-161-W	COOK	666	578

CONTRACT NO. 62K33

ILLINOIS | FED. AID PROJECT

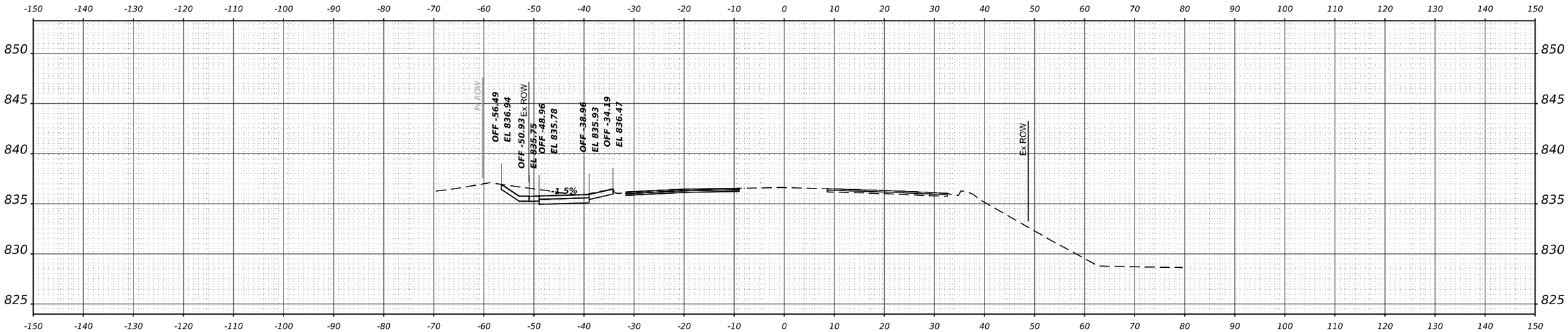

STA 41+00.00

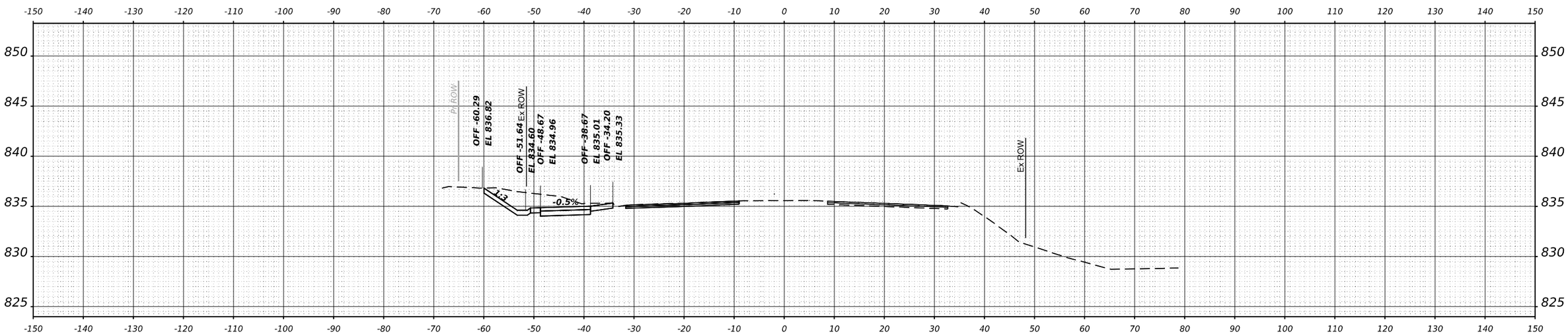

STA 40+00.00

FINAL SURVEY		BY	DATE
NOTE BOOK	SURVEYED		
	PLOTTED		
	TEMPLATE		
	AREAS		
NO.	AREAS CHECKED		

ORIGINAL SURVEY		BY	DATE
NOTE BOOK	SURVEYED		
	PLOTTED		
	TEMPLATE		
	AREAS		
NO.	AREAS CHECKED		

MODEL: $MODELNAME$
FILE NAME: $FILEL$

GFT

USER NAME = $USER$	DESIGNED - MKW	REVISED -	
	DRAWN - DWH	REVISED -	
PLOT SCALE = $SCALE$	CHECKED - MKW	REVISED -	
PLOT DATE = $DATE$	DATE -	REVISED -	

STATE OF ILLINOIS
DEPARTMENT OF TRANSPORTATION

BARRINGTON ROAD
CROSS SECTIONS – STAGE 2

SCALE: 10H : 5V | SHEET 21 OF 54 SHEETS | STA.

F.A.P RTE.	SECTION	COUNTY	TOTAL SHEETS	SHEET NO.
362	2019-161-W	COOK	666	579
		CONTRACT NO. 62K33		
		ILLINOIS	FED. AID PROJECT	

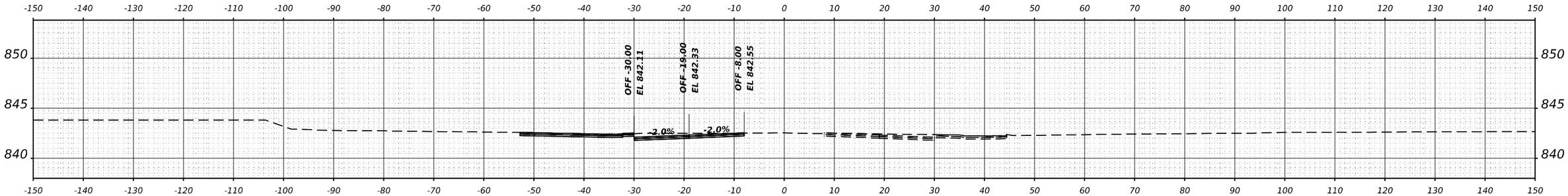

STA 44+00.00

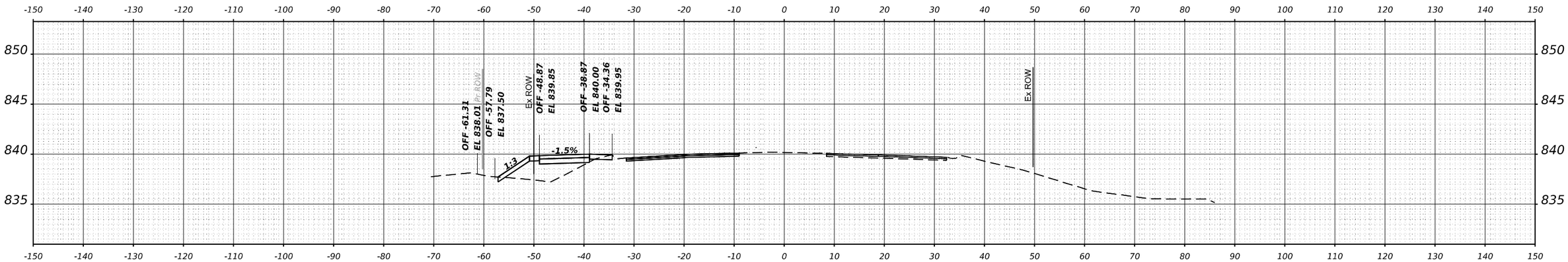

STA 43+00.00

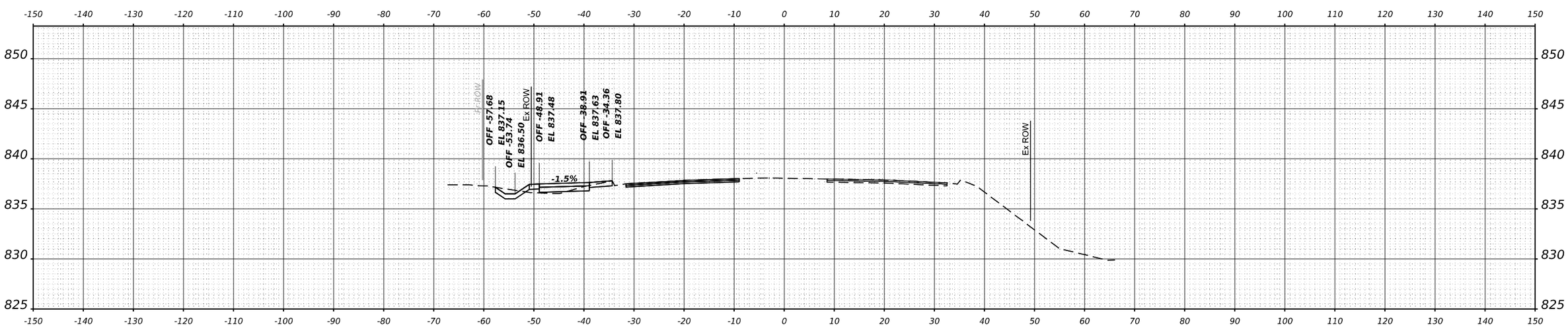

STA 42+00.00

FINAL SURVEY	BY	DATE
SURVEYED		
PLOTTED		
TEMPLATE		
AREAS		
AREAS CHECKED		
NOTE BOOK NO.		

ORIGINAL SURVEY	BY	DATE
SURVEYED		
PLOTTED		
TEMPLATE		
AREAS		
AREAS CHECKED		
NOTE BOOK NO.		

MODEL: $MODELNAME$
FILE NAME: $FILEL$

GFT

USER NAME = $USER$	DESIGNED - MKW	REVISED -
	DRAWN - DWH	REVISED -
PLOT SCALE = $SCALE$	CHECKED - MKW	REVISED -
PLOT DATE = $DATE$	DATE -	REVISED -

STATE OF ILLINOIS
DEPARTMENT OF TRANSPORTATION

BARRINGTON ROAD
CROSS SECTIONS – STAGE 2

SCALE: 10H : 5V | SHEET 22 OF 54 SHEETS | STA.

F.A.P RTE.	SECTION	COUNTY	TOTAL SHEETS	SHEET NO.
362	2019-161-W	COOK	666	580

CONTRACT NO. 62K33

ILLINOIS | FED. AID PROJECT

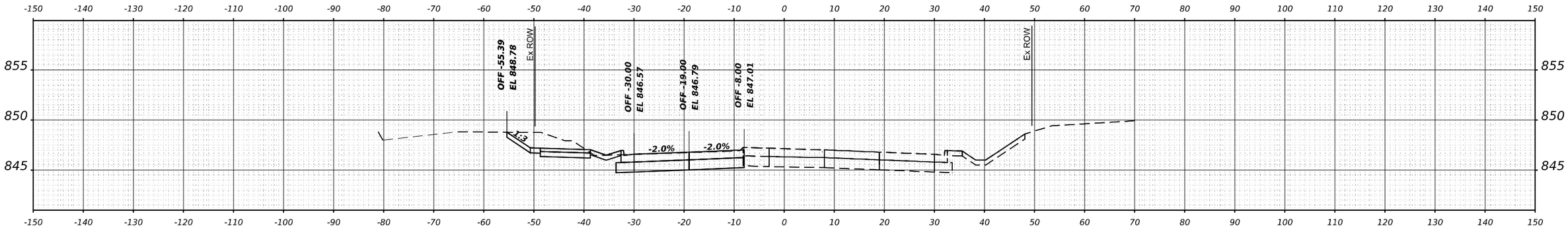

STA 46+00.00

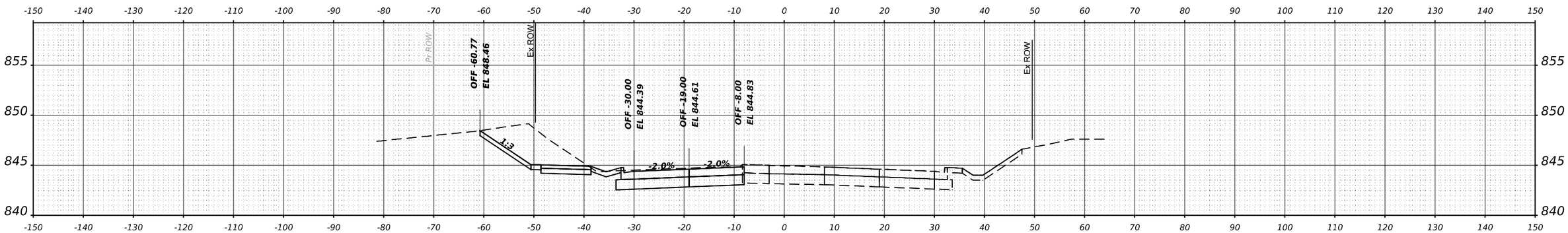

STA 45+00.00

FINAL SURVEY		DATE	BY
NOTE BOOK NO.	SURVEYED		
	PLOTTED		
	TEMPLATE		
	AREAS		
	AREAS CHECKED		

ORIGINAL SURVEY		DATE	BY
NOTE BOOK NO.	SURVEYED		
	PLOTTED		
	TEMPLATE		
	AREAS		
	AREAS CHECKED		

MODEL: $MODELNAME$
FILE NAME: $FILE$

GFT

USER NAME = $USER$	DESIGNED - MKW	REVISED -	
	DRAWN - DWH	REVISED -	
PLOT SCALE = $SCALE$	CHECKED - MKW	REVISED -	
PLOT DATE = $DATE$	DATE -	REVISED -	

STATE OF ILLINOIS
DEPARTMENT OF TRANSPORTATION

BARRINGTON ROAD
CROSS SECTIONS – STAGE 2

SCALE: 10H : 5V | SHEET 23 OF 54 SHEETS | STA.

F.A.P RTE.	SECTION	COUNTY	TOTAL SHEETS	SHEET NO.
362	2019-161-W	COOK	666	581
		CONTRACT NO. 62K33		
		ILLINOIS	FED. AID PROJECT	

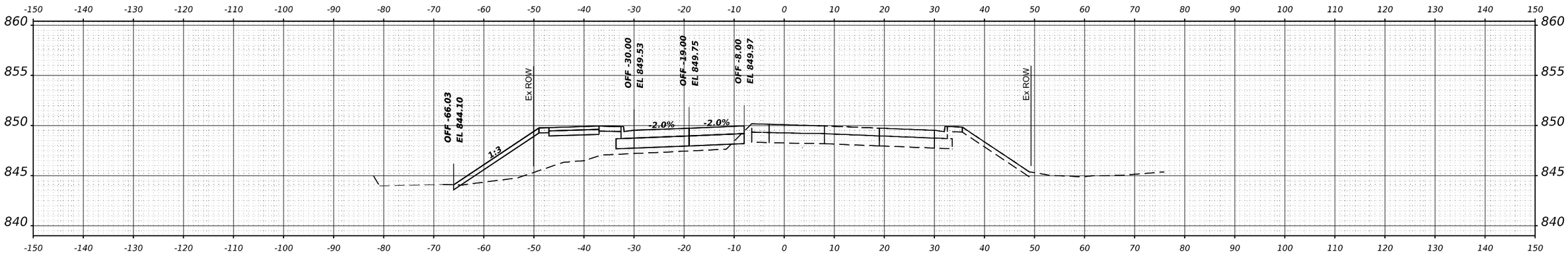

STA 49+00.00

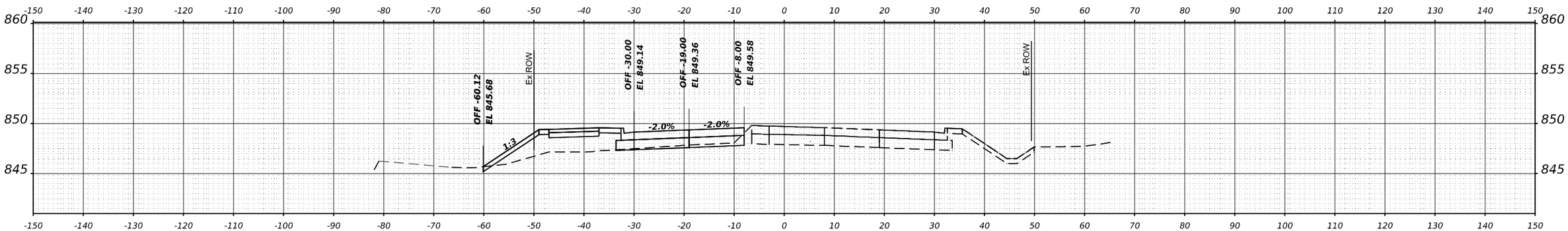

STA 48+00.00

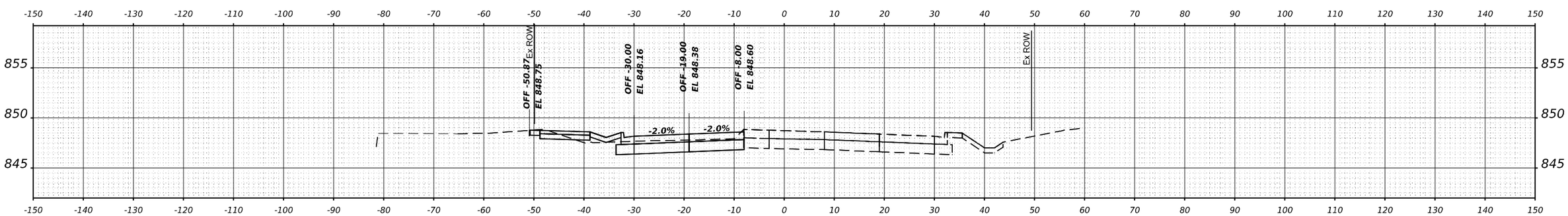

STA 47+00.00

FINAL SURVEY	DATE	BY
SURVEYED		
PLOTTED		
TEMPLATE		
AREAS		
AREAS CHECKED		
NOTE BOOK		
NO.		

ORIGINAL SURVEY	DATE	BY
SURVEYED		
PLOTTED		
TEMPLATE		
AREAS		
AREAS CHECKED		
NOTE BOOK		
NO.		

MODEL: $MODELNAME$
FILE NAME: $FILEL$

GFT

USER NAME = $USER$	DESIGNED - MKW	REVISED -
	DRAWN - DWH	REVISED -
PLOT SCALE = $SCALE$	CHECKED - MKW	REVISED -
PLOT DATE = $DATE$	DATE -	REVISED -

STATE OF ILLINOIS
DEPARTMENT OF TRANSPORTATION

BARRINGTON ROAD
CROSS SECTIONS – STAGE 2

SCALE: 10H : 5V | SHEET 24 OF 54 SHEETS | STA.

F.A.P RTE.	SECTION	COUNTY	TOTAL SHEETS	SHEET NO.
362	2019-161-W	COOK	666	582

CONTRACT NO. 62K33

ILLINOIS | FED. AID PROJECT

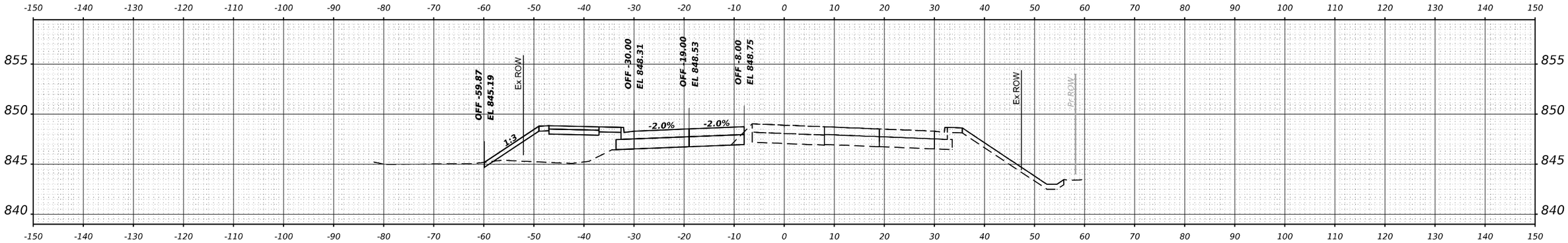

STA 52+00.00

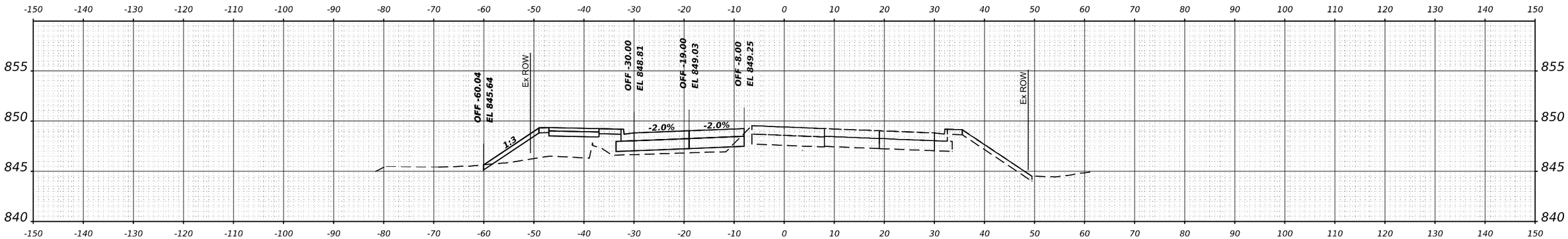

STA 51+00.00

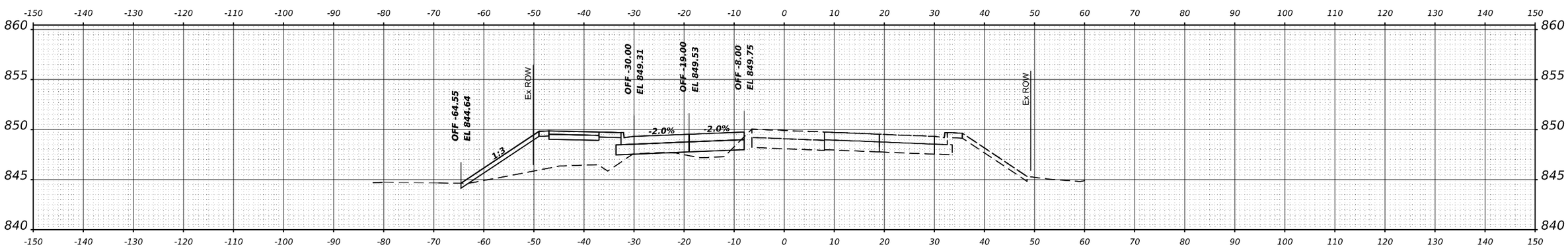

STA 50+00.00

FINAL SURVEY	BY	DATE
SURVEYED		
PLOTTED		
TEMPLATE		
AREAS		
AREAS CHECKED		
NOTE BOOK NO.		

ORIGINAL SURVEY	BY	DATE
SURVEYED		
PLOTTED		
TEMPLATE		
AREAS		
AREAS CHECKED		
NOTE BOOK NO.		

MODEL: $MODELNAME$
FILE NAME: $FILEL$

GFT

USER NAME = $USER$	DESIGNED - MKW	REVISED -
	DRAWN - DWH	REVISED -
PLOT SCALE = $SCALE$	CHECKED - MKW	REVISED -
PLOT DATE = $DATE$	DATE -	REVISED -

STATE OF ILLINOIS
DEPARTMENT OF TRANSPORTATION

BARRINGTON ROAD
CROSS SECTIONS – STAGE 2

SCALE: 10H : 5V | SHEET 25 OF 54 SHEETS | STA.

F.A.P RTE.	SECTION	COUNTY	TOTAL SHEETS	SHEET NO.
362	2019-161-W	COOK	666	583

CONTRACT NO. 62K33

ILLINOIS | FED. AID PROJECT

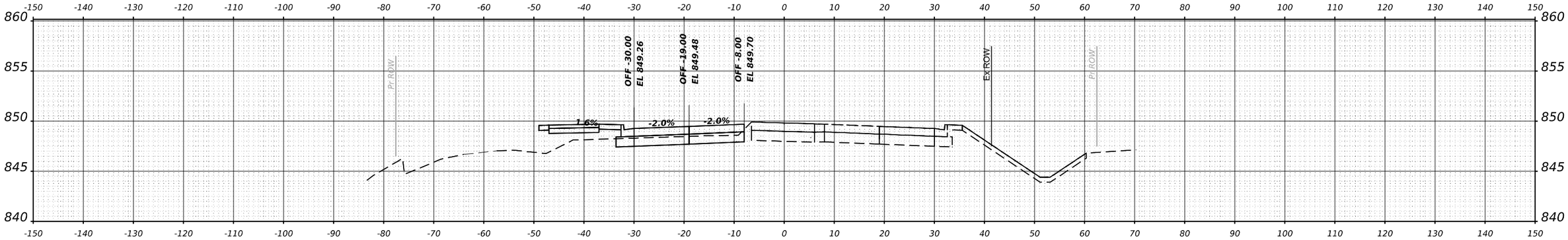

STA 55+00.00

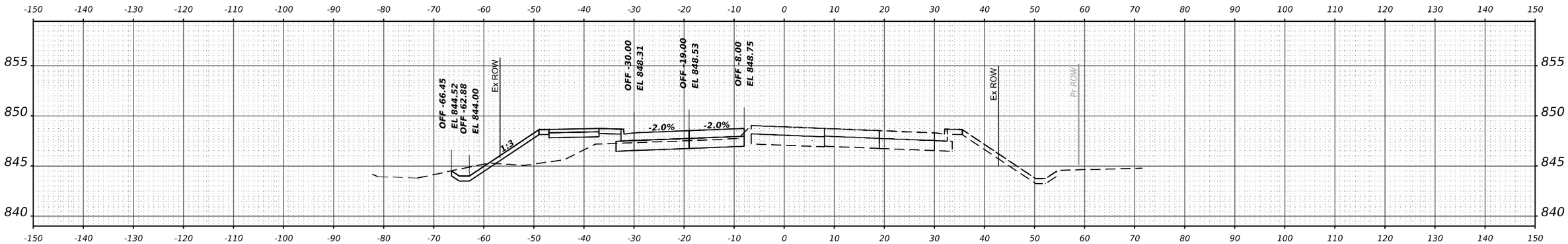

STA 54+00.00

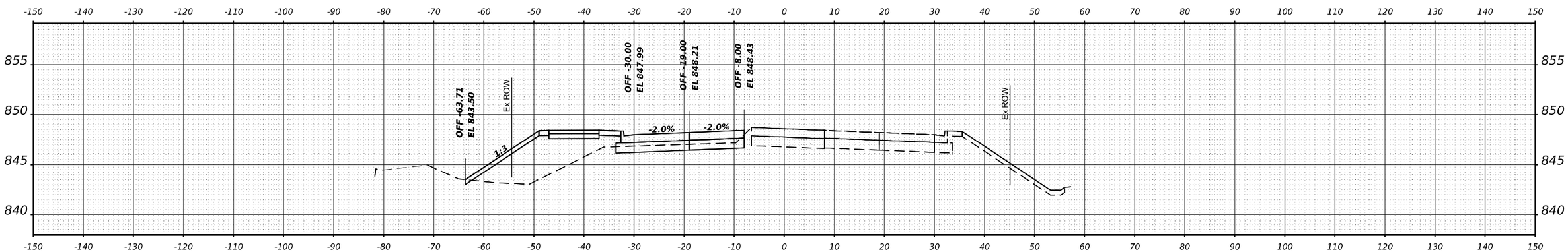

STA 53+00.00

FINAL SURVEY	BY	DATE
SURVEYED		
PLOTTED		
TEMPLATE		
AREAS		
AREAS CHECKED		
NOTE BOOK		
NO.		

ORIGINAL SURVEY	BY	DATE
SURVEYED		
PLOTTED		
TEMPLATE		
AREAS		
AREAS CHECKED		
NOTE BOOK		
NO.		

MODEL: $MODELNAME$
FILE NAME: $FILEL$

GFT

USER NAME = $USER$	DESIGNED - MKW	REVISED -	
	DRAWN - DWH	REVISED -	
PLOT SCALE = $SCALE$	CHECKED - MKW	REVISED -	
PLOT DATE = $DATE$	DATE -	REVISED -	

STATE OF ILLINOIS
DEPARTMENT OF TRANSPORTATION

BARRINGTON ROAD
CROSS SECTIONS – STAGE 2

SCALE: 10H : 5V | SHEET 26 OF 54 SHEETS | STA.

F.A.P RTE.	SECTION	COUNTY	TOTAL SHEETS	SHEET NO.
362	2019-161-W	COOK	666	584

CONTRACT NO. 62K33

ILLINOIS | FED. AID PROJECT

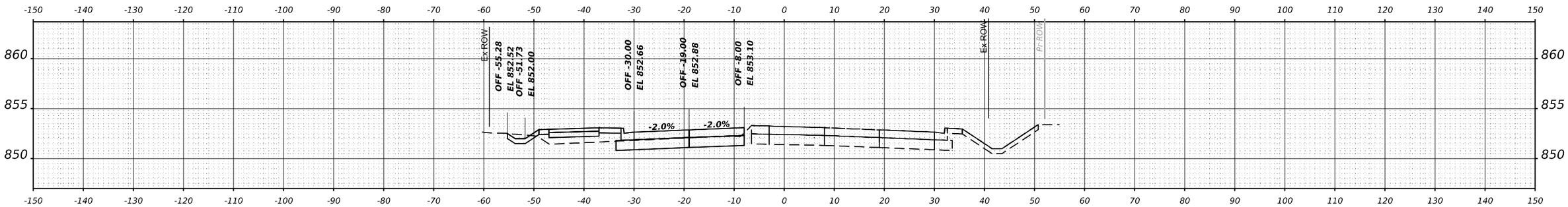

STA 58+00.00

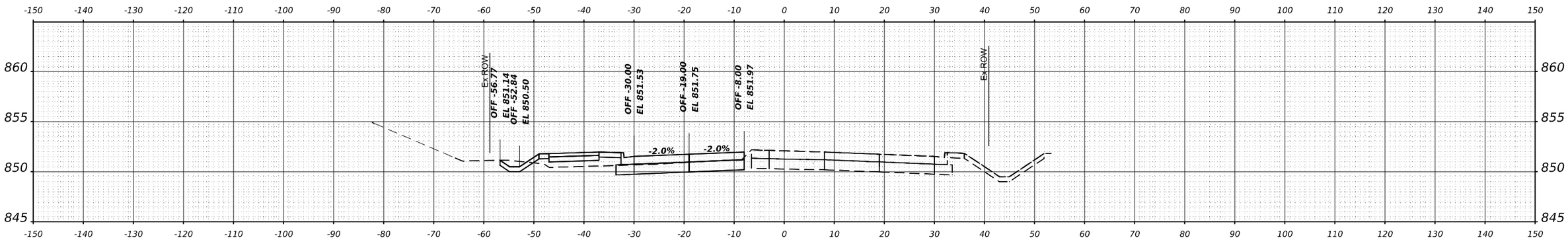

STA 57+00.00

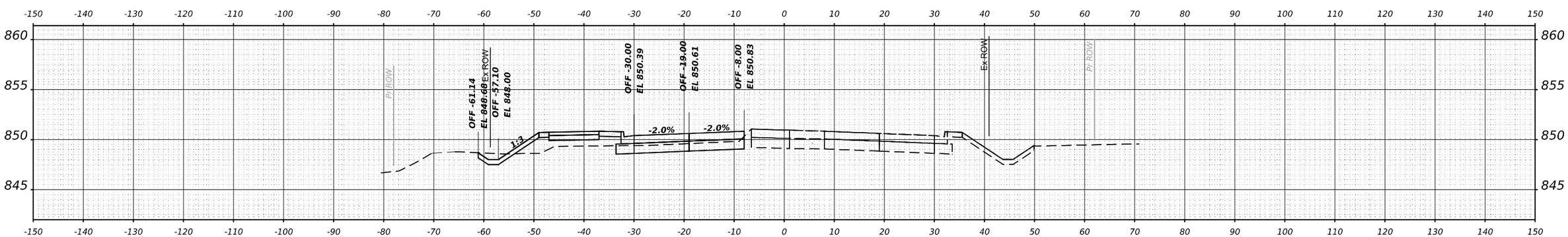

STA 56+00.00

FINAL SURVEY		BY	DATE
NOTE BOOK	SURVEYED		
	PLOTTED		
	TEMPLATE		
	AREAS		
NO.	AREAS CHECKED		

ORIGINAL SURVEY		BY	DATE
NOTE BOOK	SURVEYED		
	PLOTTED		
	TEMPLATE		
	AREAS		
NO.	AREAS CHECKED		

MODEL: $MODELNAME$
FILE NAME: $FILEL$

GFT

USER NAME = $USER$	DESIGNED - MKW	REVISED -	
	DRAWN - DWH	REVISED -	
PLOT SCALE = $SCALE$	CHECKED - MKW	REVISED -	
PLOT DATE = $DATE$	DATE -	REVISED -	

STATE OF ILLINOIS
DEPARTMENT OF TRANSPORTATION

BARRINGTON ROAD
CROSS SECTIONS – STAGE 2

SCALE: 10H : 5V | SHEET 27 OF 54 SHEETS | STA.

F.A.P RTE.	SECTION	COUNTY	TOTAL SHEETS	SHEET NO.
362	2019-161-W	COOK	666	585

CONTRACT NO. 62K33

ILLINOIS | FED. AID PROJECT

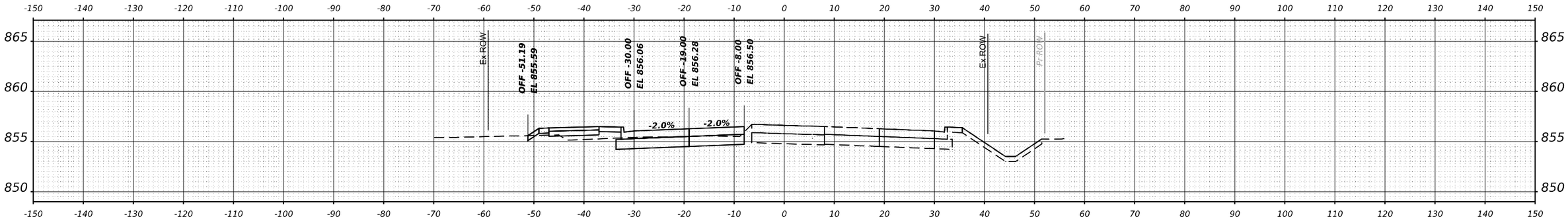

STA 61+00.00

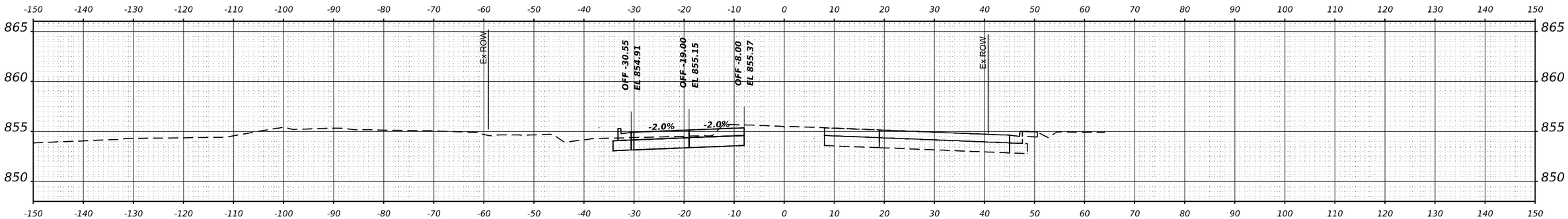

STA 60+00.00

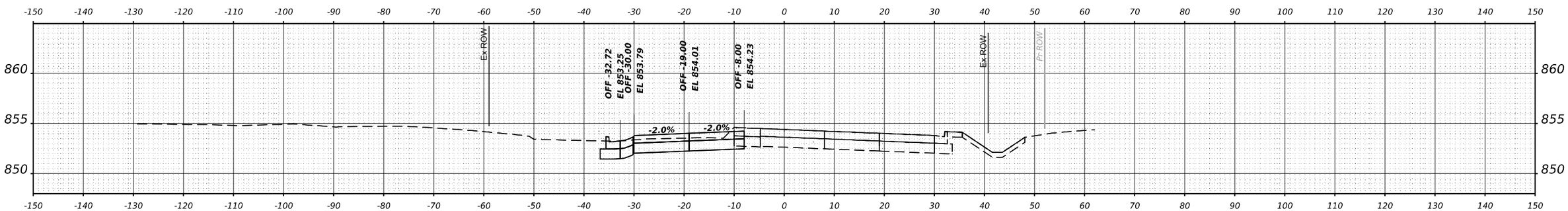

STA 59+00.00

FINAL SURVEY	BY	DATE
SURVEYED		
PLOTTED		
TEMPLATE		
AREAS		
AREAS CHECKED		
NOTE BOOK NO.		

ORIGINAL SURVEY	BY	DATE
SURVEYED		
PLOTTED		
TEMPLATE		
AREAS		
AREAS CHECKED		
NOTE BOOK NO.		

MODEL: $MODELNAME$
FILE NAME: $FILEL$

GFT

USER NAME = $USER$	DESIGNED - MKW	REVISED -
	DRAWN - DWH	REVISED -
PLOT SCALE = $SCALE$	CHECKED - MKW	REVISED -
PLOT DATE = $DATE$	DATE -	REVISED -

STATE OF ILLINOIS
DEPARTMENT OF TRANSPORTATION

BARRINGTON ROAD
CROSS SECTIONS – STAGE 2

SCALE: 10H : 5V | SHEET 28 OF 54 SHEETS | STA.

F.A.P RTE.	SECTION	COUNTY	TOTAL SHEETS	SHEET NO.
362	2019-161-W	COOK	666	586

CONTRACT NO. 62K33

ILLINOIS | FED. AID PROJECT

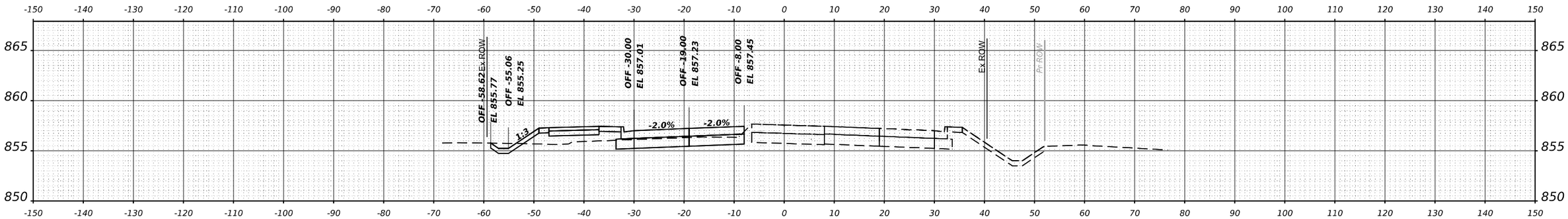

STA 64+00.00

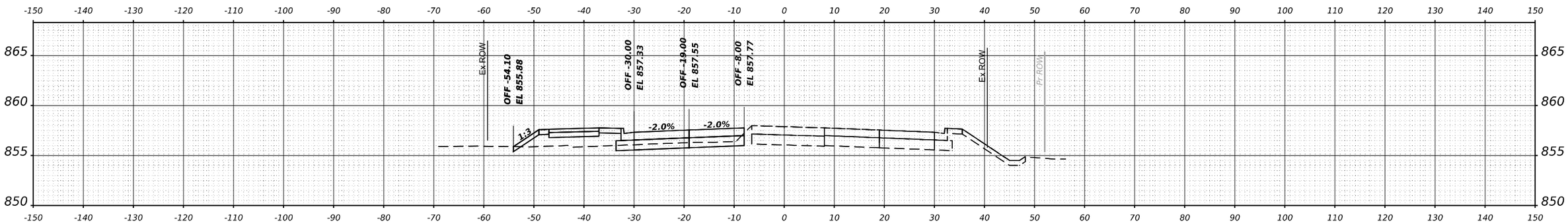

STA 63+00.00

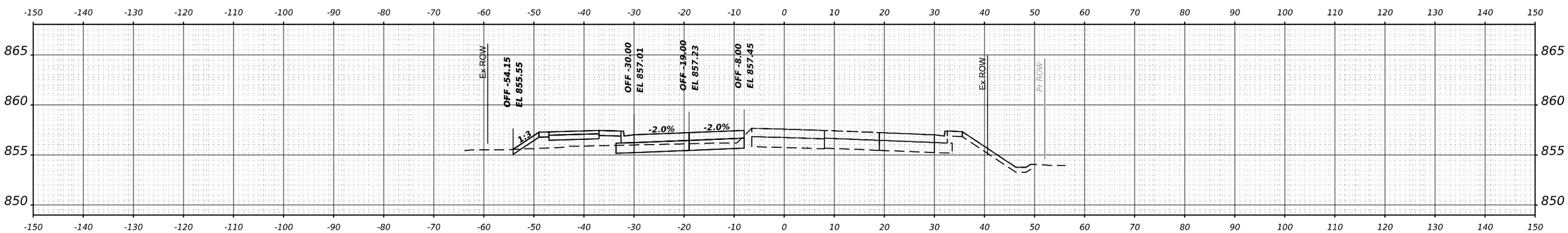

STA 62+00.00

FINAL SURVEY	BY	DATE
SURVEYED		
PLOTTED		
TEMPLATE		
AREAS		
AREAS CHECKED		
NOTE BOOK NO.		

ORIGINAL SURVEY	BY	DATE
SURVEYED		
PLOTTED		
TEMPLATE		
AREAS		
AREAS CHECKED		
NOTE BOOK NO.		

MODEL: $MODELNAME$
FILE NAME: $FILEL$

GFT

USER NAME = $USER$	DESIGNED - MKW	REVISED -
	DRAWN - DWH	REVISED -
PLOT SCALE = $SCALE$	CHECKED - MKW	REVISED -
PLOT DATE = $DATE$	DATE -	REVISED -

STATE OF ILLINOIS
DEPARTMENT OF TRANSPORTATION

BARRINGTON ROAD
CROSS SECTIONS – STAGE 2

SCALE: 10H : 5V | SHEET 29 OF 54 SHEETS | STA.

F.A.P RTE.	SECTION	COUNTY	TOTAL SHEETS	SHEET NO.
362	2019-161-W	COOK	666	587
		CONTRACT NO. 62K33		
		ILLINOIS	FED. AID PROJECT	

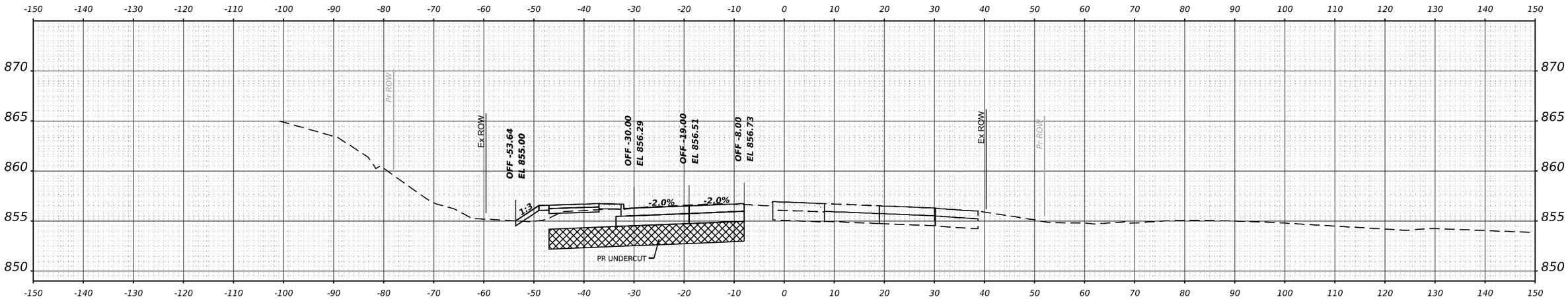

STA 67+00.00

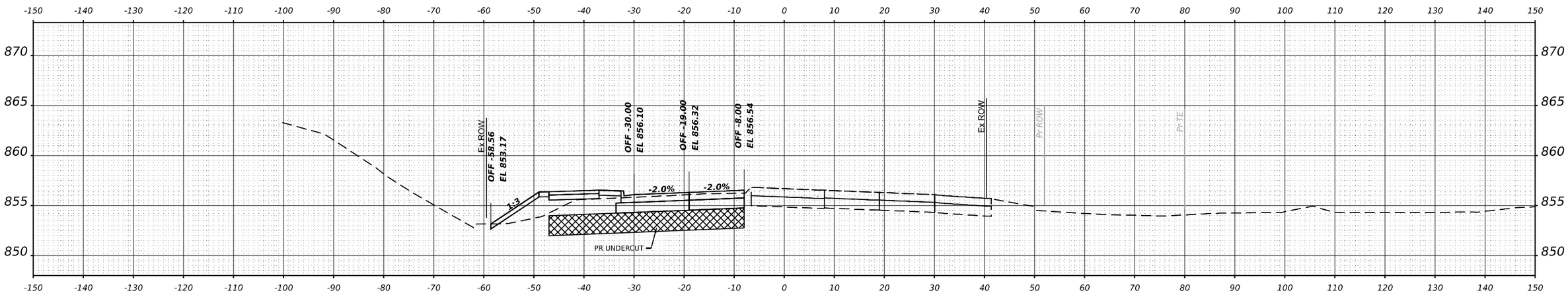

STA 66+00.00

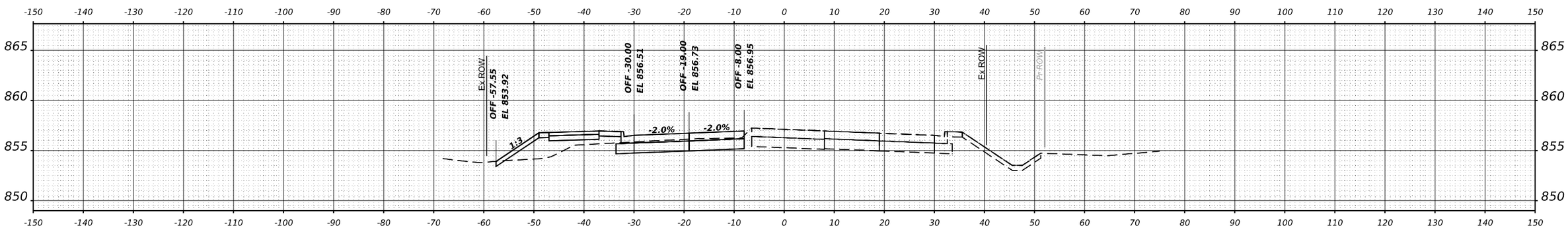

STA 65+00.00

FINAL SURVEY		BY	DATE
NOTE BOOK	SURVEYED		
	PLOTTED		
	TEMPLATE		
	AREAS		
NO.	AREAS CHECKED		

ORIGINAL SURVEY		BY	DATE
NOTE BOOK	SURVEYED		
	PLOTTED		
	TEMPLATE		
	AREAS		
NO.	AREAS CHECKED		

MODEL: $MODELNAME$
FILE NAME: $FILE$

GFT

USER NAME = $USER$	DESIGNED - MKW	REVISED -
	DRAWN - DWH	REVISED -
PLOT SCALE = $SCALE$	CHECKED - MKW	REVISED -
PLOT DATE = $DATE$	DATE -	REVISED -

STATE OF ILLINOIS
DEPARTMENT OF TRANSPORTATION

BARRINGTON ROAD
CROSS SECTIONS – STAGE 2

SCALE: 10H : 5V | SHEET 30 OF 54 SHEETS | STA.

F.A.P RTE.	SECTION	COUNTY	TOTAL SHEETS	SHEET NO.
362	2019-161-W	COOK	666	588

CONTRACT NO. 62K33

ILLINOIS | FED. AID PROJECT

FINAL SURVEY		BY	DATE
NOTE BOOK	SURVEYED		
	PLOTTED		
	TEMPLATE		
	AREAS		
NO.	AREAS CHECKED		

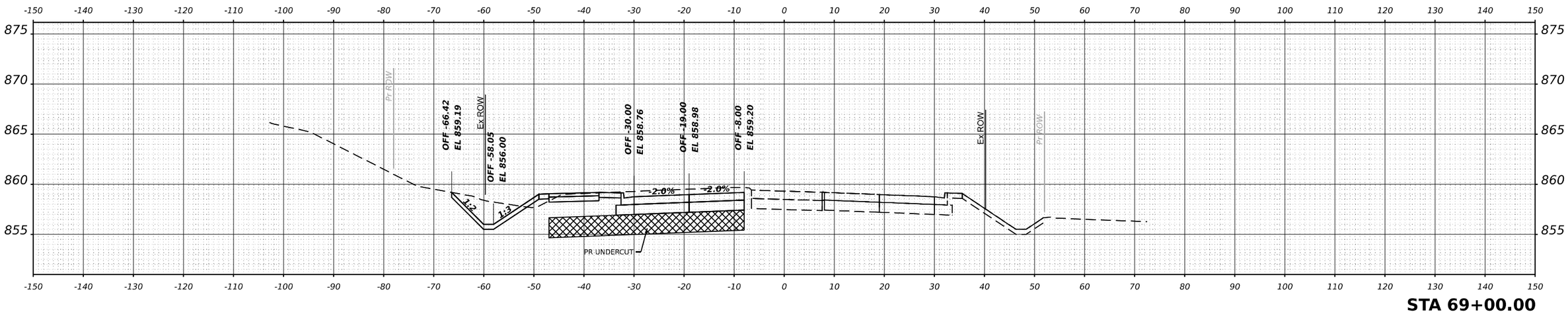

STA 69+00.00

ORIGINAL SURVEY		BY	DATE
NOTE BOOK	SURVEYED		
	PLOTTED		
	TEMPLATE		
	AREAS		
NO.	AREAS CHECKED		

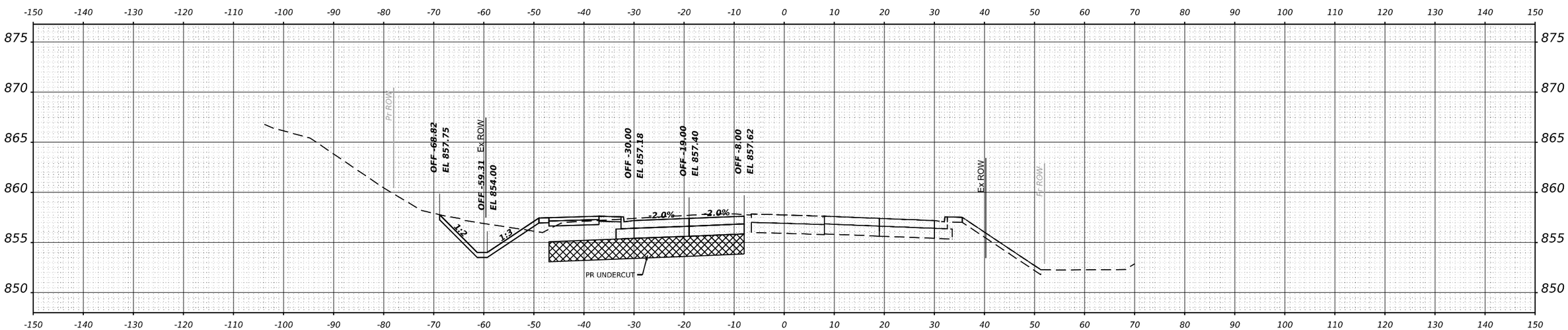

STA 68+00.00

MODEL: $MODELNAME$
FILE NAME: $FILEL$

GFT

USER NAME = $USER$	DESIGNED - MKW	REVISED -
	DRAWN - DWH	REVISED -
PLOT SCALE = $SCALE$	CHECKED - MKW	REVISED -
PLOT DATE = $DATE$	DATE -	REVISED -

STATE OF ILLINOIS
DEPARTMENT OF TRANSPORTATION

BARRINGTON ROAD
CROSS SECTIONS – STAGE 2

SCALE: 10H : 5V | SHEET 31 OF 54 SHEETS | STA.

F.A.P RTE.	SECTION	COUNTY	TOTAL SHEETS	SHEET NO.
362	2019-161-W	COOK	666	589
		CONTRACT NO. 62K33		
		ILLINOIS	FED. AID PROJECT	

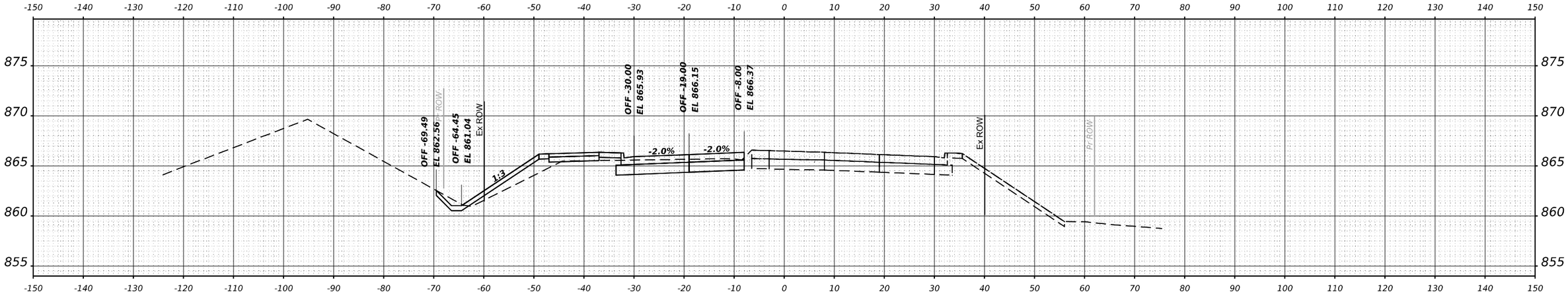

STA 72+00.00

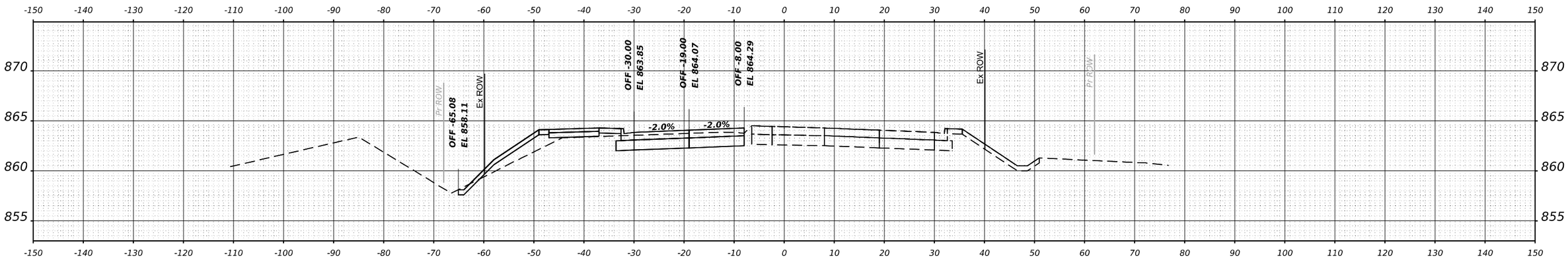

STA 71+00.00

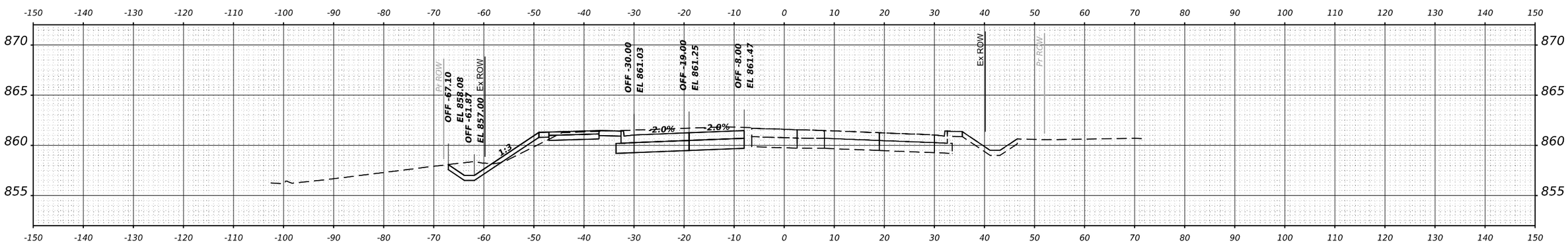

STA 70+00.00

FINAL SURVEY		BY	DATE
NOTE BOOK	SURVEYED		
	PLOTTED		
	TEMPLATE		
	AREAS		
	AREAS CHECKED		
NO.			

ORIGINAL SURVEY		BY	DATE
NOTE BOOK	SURVEYED		
	PLOTTED		
	TEMPLATE		
	AREAS		
	AREAS CHECKED		
NO.			

MODEL: $MODELNAME$
FILE NAME: $FILEL$

GFT

USER NAME = $USER$	DESIGNED - MKW	REVISED -	
	DRAWN - DWH	REVISED -	
PLOT SCALE = $SCALE$	CHECKED - MKW	REVISED -	
PLOT DATE = $DATE$	DATE -	REVISED -	

STATE OF ILLINOIS
DEPARTMENT OF TRANSPORTATION

BARRINGTON ROAD
CROSS SECTIONS – STAGE 2

SCALE: 10H : 5V | SHEET 32 OF 54 SHEETS | STA.

F.A.P RTE.	SECTION	COUNTY	TOTAL SHEETS	SHEET NO.
362	2019-161-W	COOK	666	590
		CONTRACT NO. 62K33		
		ILLINOIS	FED. AID PROJECT	

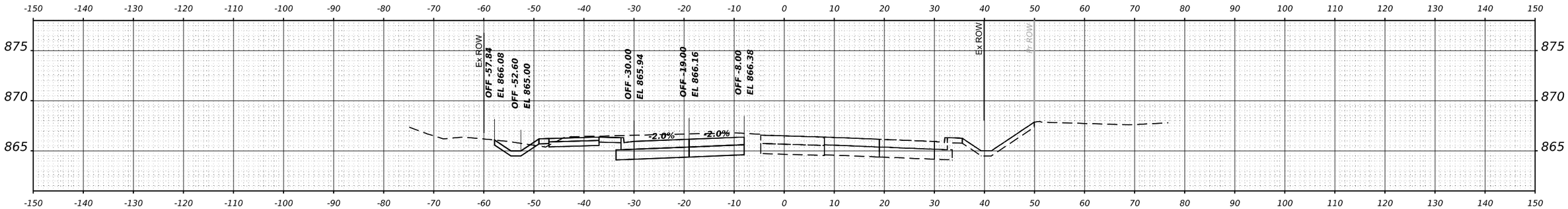

STA 75+00.00

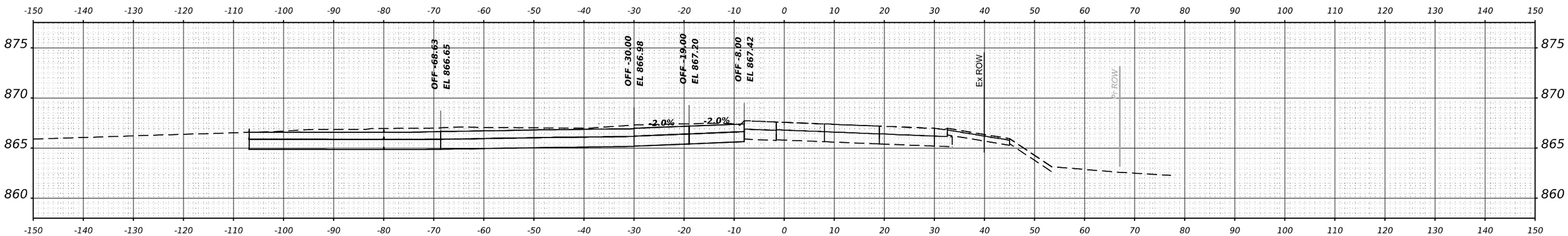

STA 74+00.00

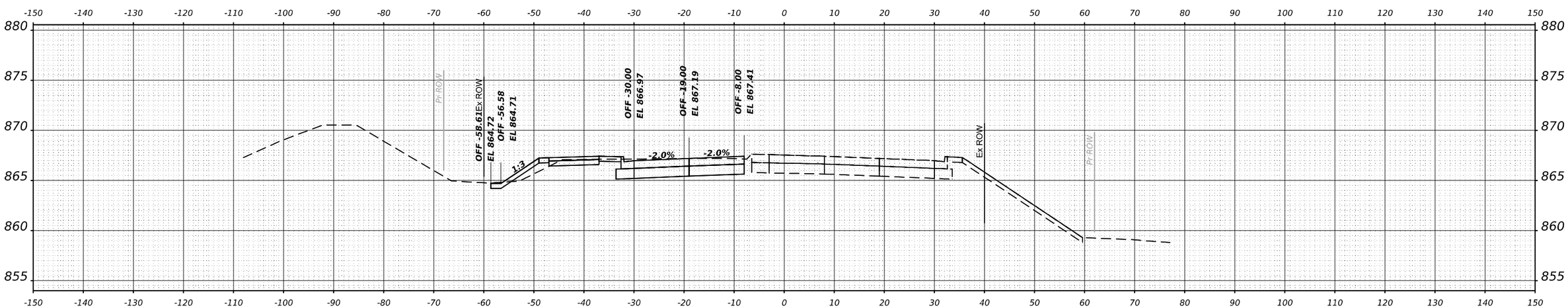

STA 73+00.00

FINAL SURVEY		BY	DATE
NOTE BOOK NO.	SURVEYED ____ PLOTTED ____ TEMPLATE ____ AREAS ____ AREAS CHECKED ____		

ORIGINAL SURVEY		BY	DATE
NOTE BOOK NO.	SURVEYED ____ PLOTTED ____ TEMPLATE ____ AREAS ____ AREAS CHECKED ____		

MODEL: $MODELNAME$
FILE NAME: $FILE$

GFT

USER NAME = $USER$	DESIGNED - MKW	REVISED -
	DRAWN - DWH	REVISED -
PLOT SCALE = $SCALE$	CHECKED - MKW	REVISED -
PLOT DATE = $DATE$	DATE -	REVISED -

STATE OF ILLINOIS
DEPARTMENT OF TRANSPORTATION

BARRINGTON ROAD
CROSS SECTIONS – STAGE 2

SCALE: 10H : 5V | SHEET 33 OF 54 SHEETS | STA.

F.A.P RTE.	SECTION	COUNTY	TOTAL SHEETS	SHEET NO.
362	2019-161-W	COOK	666	591
		CONTRACT NO. 62K33		
		ILLINOIS	FED. AID PROJECT	

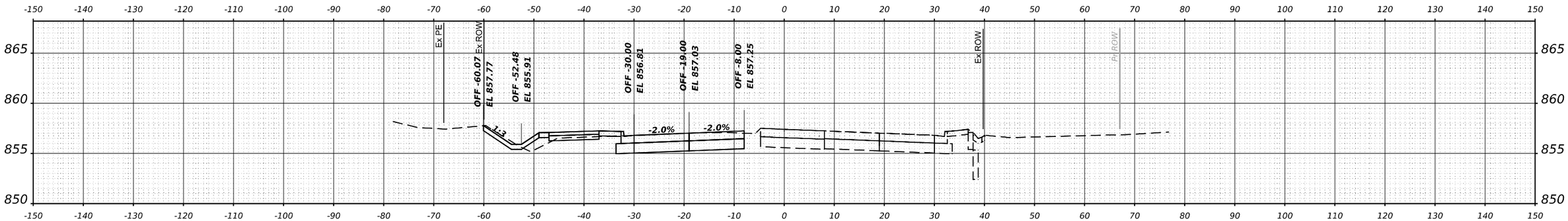

STA 78+00.00

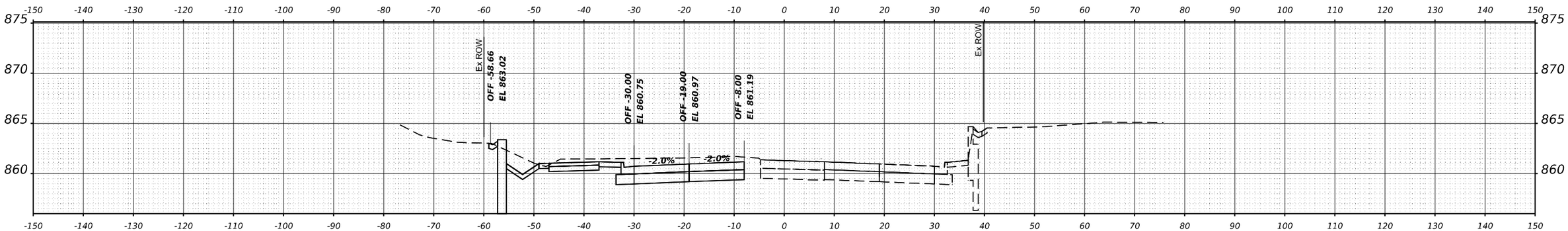

STA 77+00.00

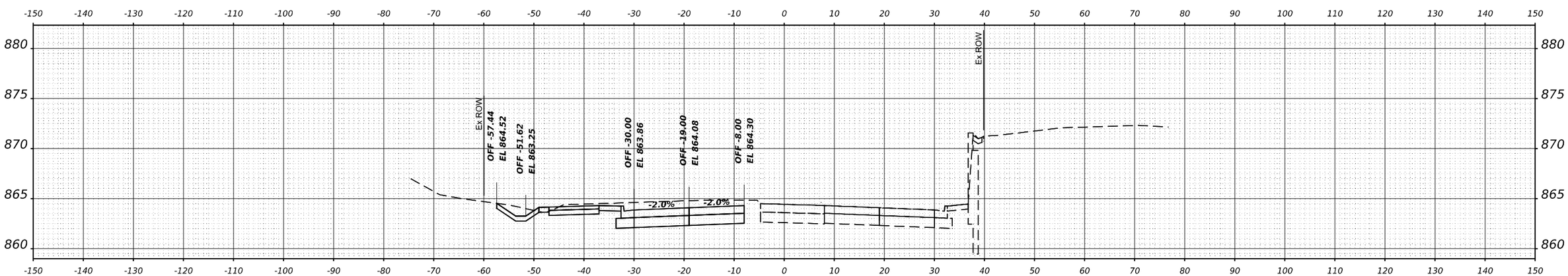

STA 76+00.00

FINAL SURVEY		BY	DATE
NOTE BOOK	SURVEYED		
	PLOTTED		
	TEMPLATE		
	AREAS		
NO.	AREAS CHECKED		

ORIGINAL SURVEY		BY	DATE
NOTE BOOK	SURVEYED		
	PLOTTED		
	TEMPLATE		
	AREAS		
NO.	AREAS CHECKED		

MODEL: $MODELNAMES
FILE NAME: $FILEL$

GFT

USER NAME = $USER$	DESIGNED - MKW	REVISED -
	DRAWN - DWH	REVISED -
PLOT SCALE = $SCALE$	CHECKED - MKW	REVISED -
PLOT DATE = $DATE$	DATE -	REVISED -

STATE OF ILLINOIS
DEPARTMENT OF TRANSPORTATION

BARRINGTON ROAD
CROSS SECTIONS – STAGE 2

SCALE: 10H : 5V | SHEET 34 OF 54 SHEETS | STA.

F.A.P RTE.	SECTION	COUNTY	TOTAL SHEETS	SHEET NO.
362	2019-161-W	COOK	666	592

CONTRACT NO. 62K33

ILLINOIS | FED. AID PROJECT

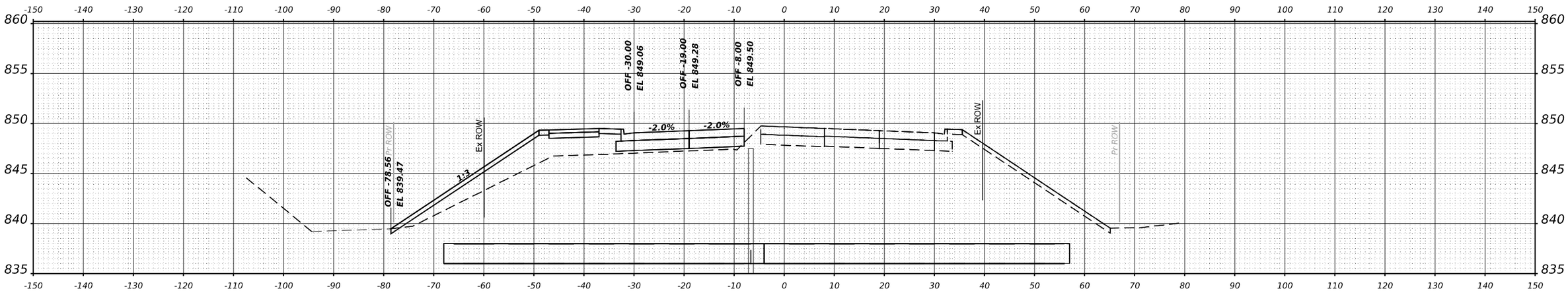

STA 80+00.00

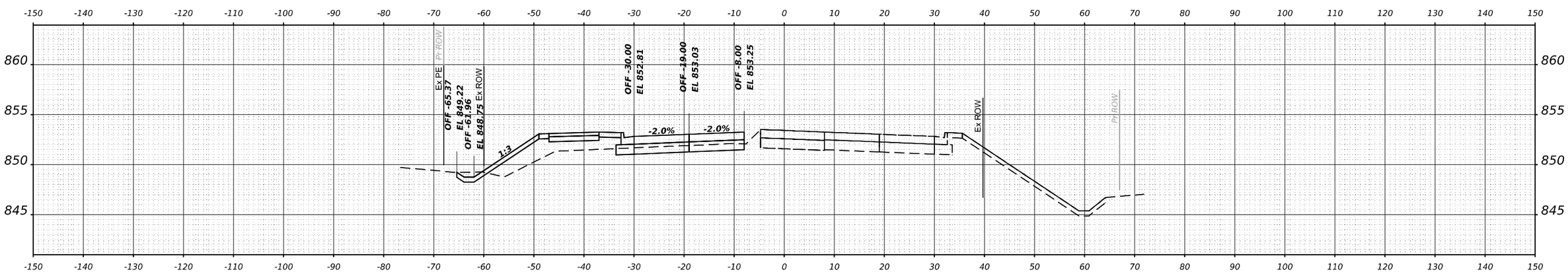

STA 79+00.00

FINAL SURVEY		BY	DATE
NOTE BOOK	SURVEYED		
	PLOTTED		
	TEMPLATE		
	AREAS		
NO.	AREAS CHECKED		

ORIGINAL SURVEY		BY	DATE
NOTE BOOK	SURVEYED		
	PLOTTED		
	TEMPLATE		
	AREAS		
NO.	AREAS CHECKED		

MODEL: $MODELNAME$
FILE NAME: $FILE1$

GFT

USER NAME = $USER$	DESIGNED - MKW	REVISED -	
	DRAWN - DWH	REVISED -	
PLOT SCALE = $SCALE$	CHECKED - MKW	REVISED -	
PLOT DATE = $DATE$	DATE -	REVISED -	

STATE OF ILLINOIS
DEPARTMENT OF TRANSPORTATION

BARRINGTON ROAD
CROSS SECTIONS – STAGE 2

SCALE: 10H : 5V | SHEET 35 OF 54 SHEETS | STA.

F.A.P RTE.	SECTION	COUNTY	TOTAL SHEETS	SHEET NO.
362	2019-161-W	COOK	666	593
		CONTRACT NO. 62K33		
		ILLINOIS	FED. AID PROJECT	

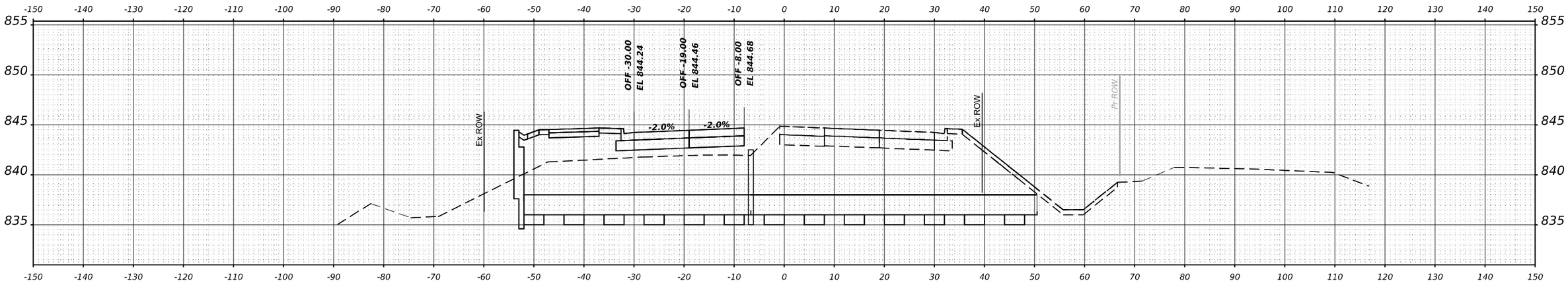

STA 82+00.00

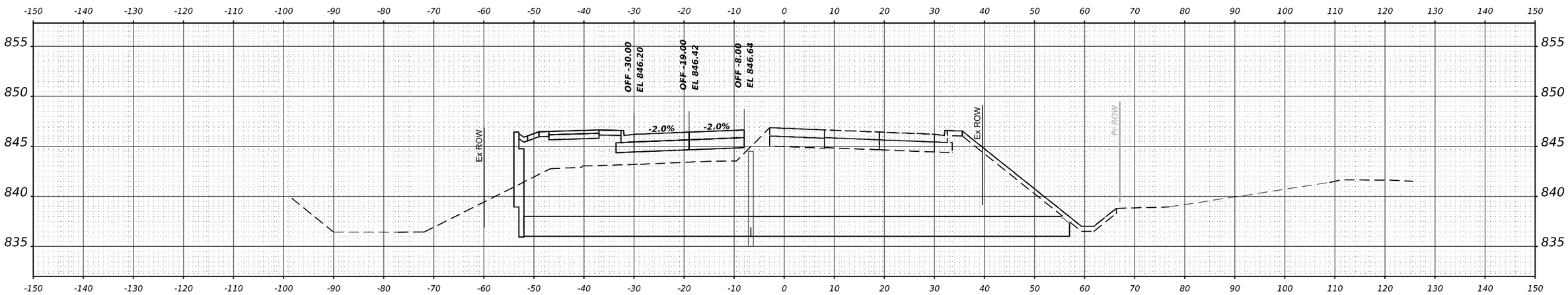

STA 81+00.00

FINAL SURVEY		BY	DATE
NOTE BOOK	SURVEYED		
	PLOTTED		
	TEMPLATE		
	AREAS		
NO.	AREAS CHECKED		

ORIGINAL SURVEY		BY	DATE
NOTE BOOK	SURVEYED		
	PLOTTED		
	TEMPLATE		
	AREAS		
NO.	AREAS CHECKED		

MODEL: $MODELNAME$
FILE NAME: $FILE1$

GFT

USER NAME = $USER$	DESIGNED - MKW	REVISED -	
	DRAWN - DWH	REVISED -	
PLOT SCALE = $SCALE$	CHECKED - MKW	REVISED -	
PLOT DATE = $DATE$	DATE -	REVISED -	

STATE OF ILLINOIS
DEPARTMENT OF TRANSPORTATION

BARRINGTON ROAD
CROSS SECTIONS – STAGE 2

SCALE: 10H : 5V | SHEET 36 OF 54 SHEETS | STA.

F.A.P RTE.	SECTION	COUNTY	TOTAL SHEETS	SHEET NO.
362	2019-161-W	COOK	666	594
		CONTRACT NO. 62K33		
		ILLINOIS	FED. AID PROJECT	

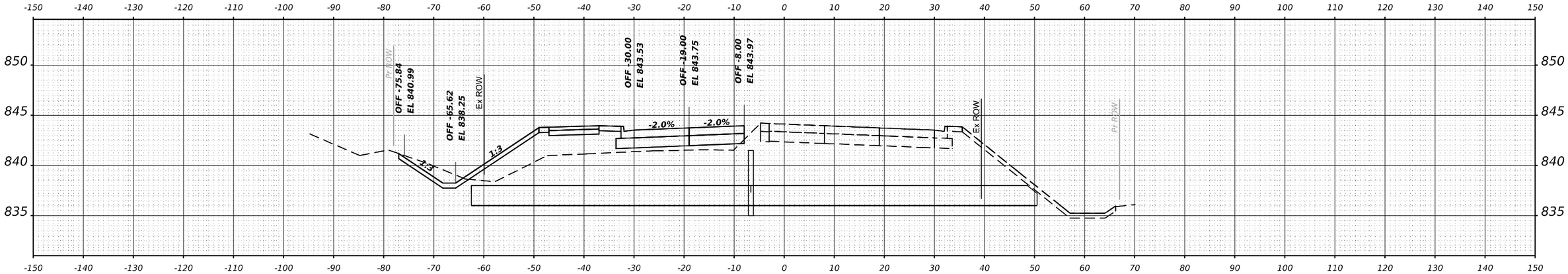

STA 85+00.00

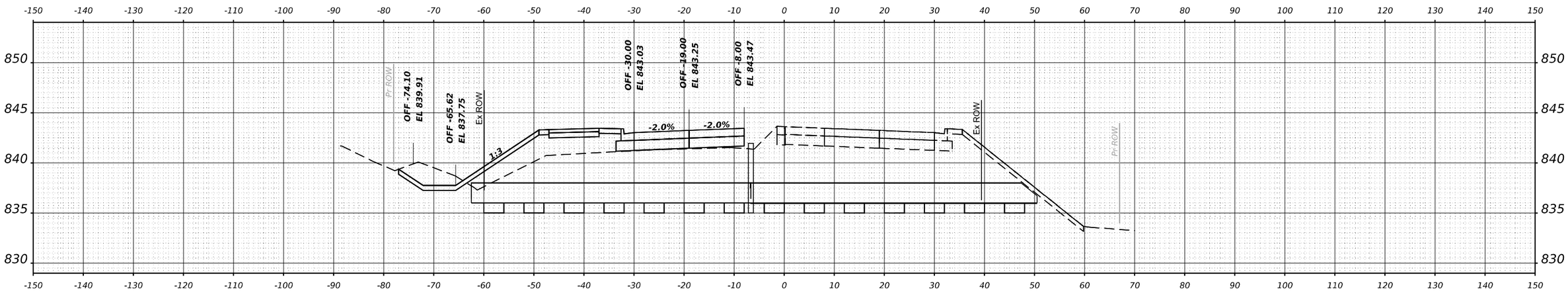

STA 84+00.00

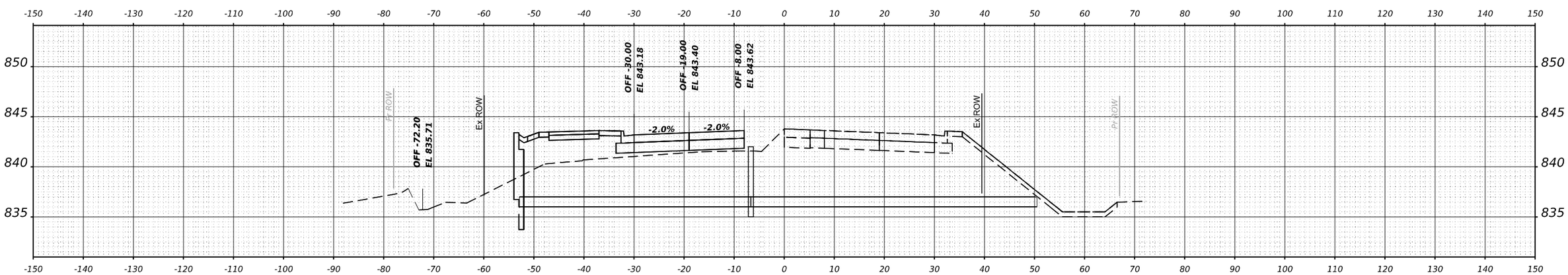

STA 83+00.00

FINAL SURVEY		BY	DATE
NOTE BOOK	SURVEYED		
	PLOTTED		
	TEMPLATE		
	AREAS		
	AREAS CHECKED		
NO.			

ORIGINAL SURVEY		BY	DATE
NOTE BOOK	SURVEYED		
	PLOTTED		
	TEMPLATE		
	AREAS		
	AREAS CHECKED		
NO.			

MODEL: $MODELNAME$
FILE NAME: $FILEL$

GFT

USER NAME = $USER$	DESIGNED - MKW	REVISED -	
	DRAWN - DWH	REVISED -	
PLOT SCALE = $SCALE$	CHECKED - MKW	REVISED -	
PLOT DATE = $DATE$	DATE -	REVISED -	

STATE OF ILLINOIS
DEPARTMENT OF TRANSPORTATION

BARRINGTON ROAD
CROSS SECTIONS – STAGE 2

SCALE: 10H : 5V | SHEET 37 OF 54 SHEETS | STA.

F.A.P RTE.	SECTION	COUNTY	TOTAL SHEETS	SHEET NO.
362	2019-161-W	COOK	666	595
		CONTRACT NO. 62K33		
		ILLINOIS	FED. AID PROJECT	

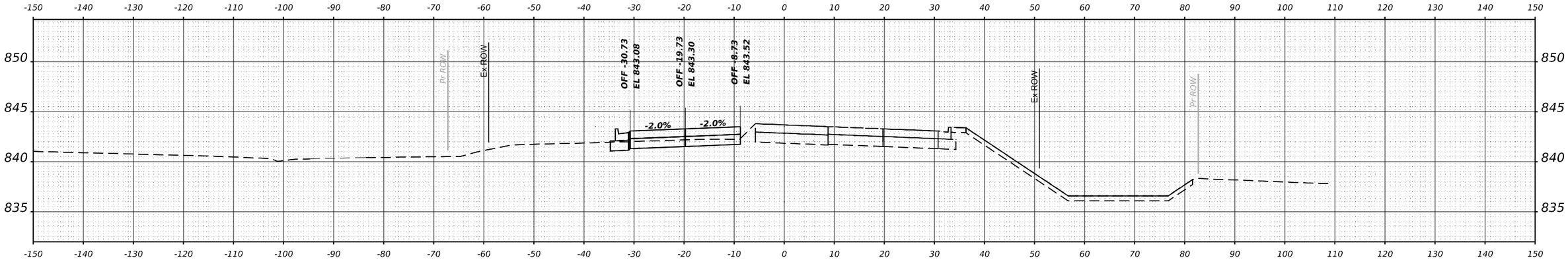

STA 88+00.00

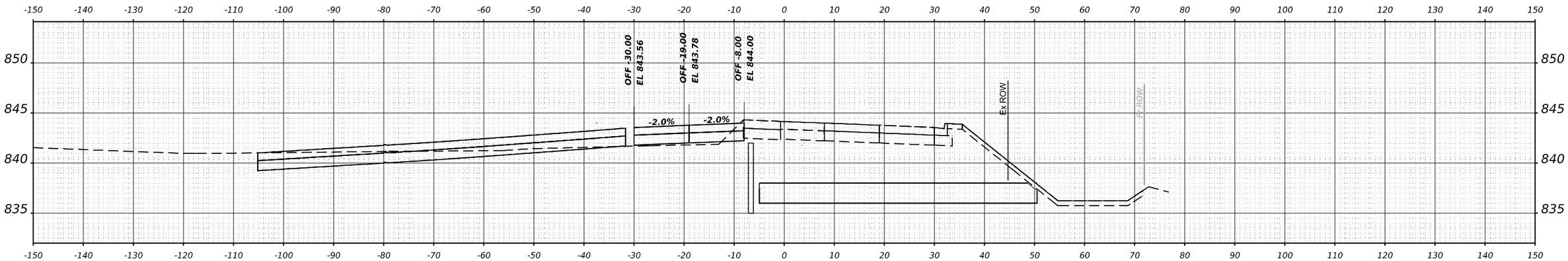

STA 87+00.00

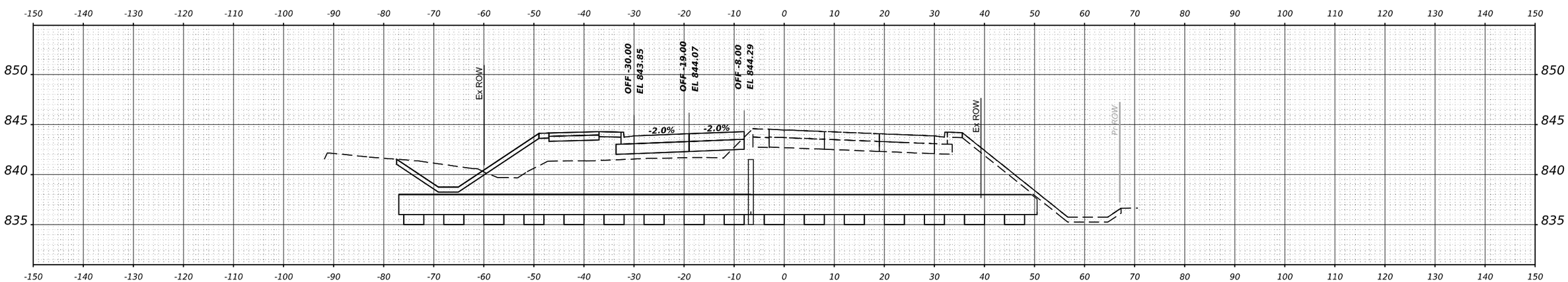

STA 86+00.00

FINAL SURVEY		BY	DATE
NOTE BOOK	SURVEYED		
	PLOTTED		
	TEMPLATE		
	AREAS		
NO.	AREAS CHECKED		

ORIGINAL SURVEY		BY	DATE
NOTE BOOK	SURVEYED		
	PLOTTED		
	TEMPLATE		
	AREAS		
NO.	AREAS CHECKED		

MODEL: $MODELNAME$
FILE NAME: $FILEL$

GFT

USER NAME = $USER$	DESIGNED - MKW	REVISED -
	DRAWN - DWH	REVISED -
PLOT SCALE = $SCALE$	CHECKED - MKW	REVISED -
PLOT DATE = $DATE$	DATE -	REVISED -

STATE OF ILLINOIS
DEPARTMENT OF TRANSPORTATION

BARRINGTON ROAD
CROSS SECTIONS – STAGE 2

SCALE: 10H : 5V | SHEET 38 OF 54 SHEETS | STA.

F.A.P RTE.	SECTION	COUNTY	TOTAL SHEETS	SHEET NO.
362	2019-161-W	COOK	666	596
		CONTRACT NO. 62K33		
		ILLINOIS	FED. AID PROJECT	

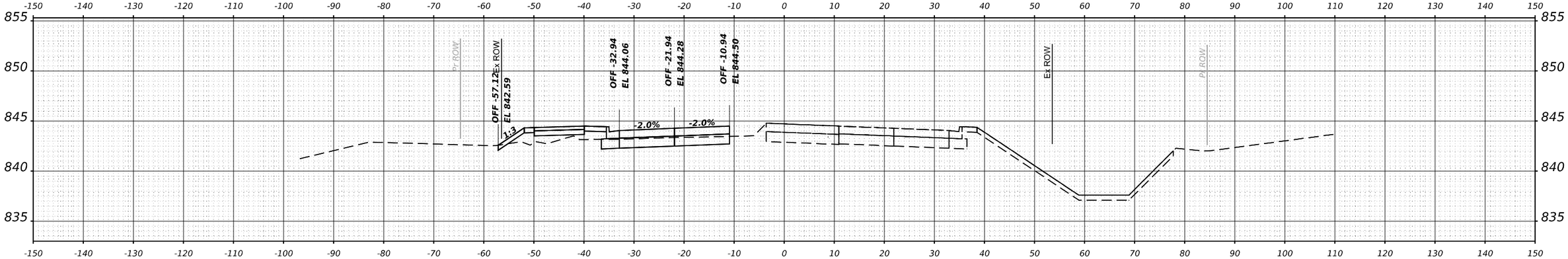

STA 91+00.00

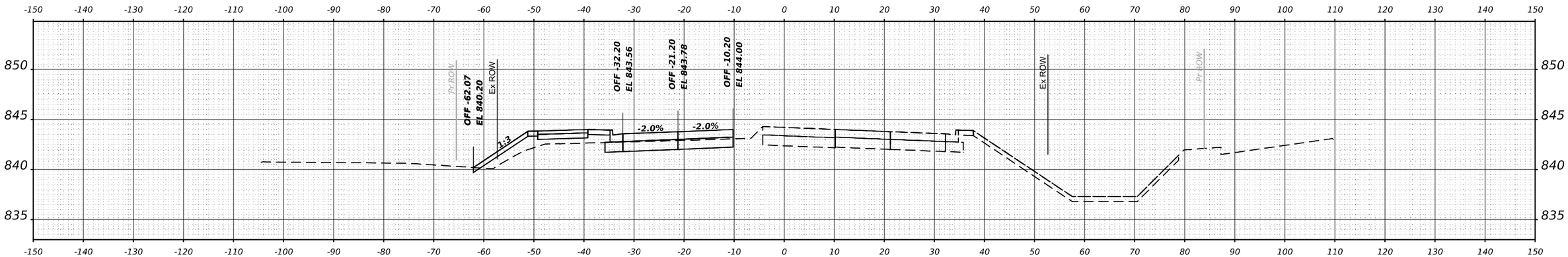

STA 90+00.00

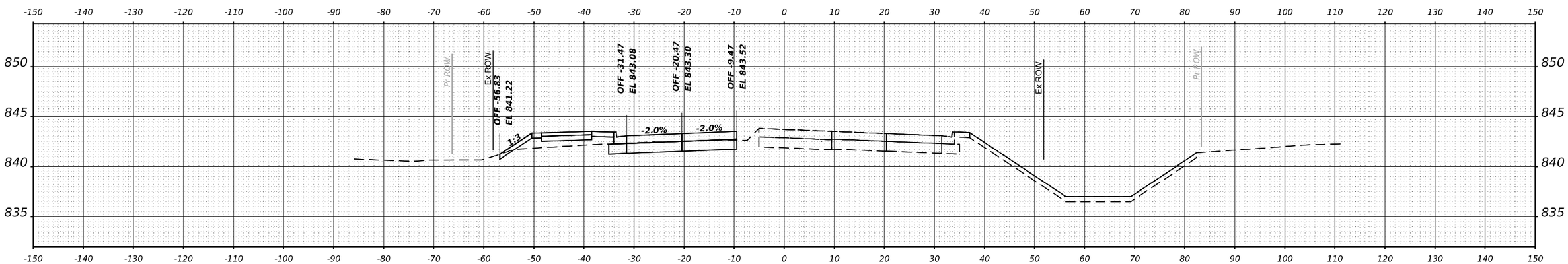

STA 89+00.00

FINAL SURVEY	BY	DATE
SURVEYED		
PLOTTED		
TEMPLATE		
AREAS		
AREAS CHECKED		
NOTE BOOK		
NO.		

ORIGINAL SURVEY	BY	DATE
SURVEYED		
PLOTTED		
TEMPLATE		
AREAS		
AREAS CHECKED		
NOTE BOOK		
NO.		

MODEL: $MODELNAME$
FILE NAME: $FILE1$

GFT

USER NAME = $USER$	DESIGNED - MKW	REVISED -
	DRAWN - DWH	REVISED -
PLOT SCALE = $SCALE$	CHECKED - MKW	REVISED -
PLOT DATE = $DATE$	DATE -	REVISED -

STATE OF ILLINOIS
DEPARTMENT OF TRANSPORTATION

BARRINGTON ROAD
CROSS SECTIONS – STAGE 2

SCALE: 10H : 5V | SHEET 39 OF 54 SHEETS | STA.

F.A.P RTE.	SECTION	COUNTY	TOTAL SHEETS	SHEET NO.
362	2019-161-W	COOK	666	597
		CONTRACT NO. 62K33		
		ILLINOIS	FED. AID PROJECT	

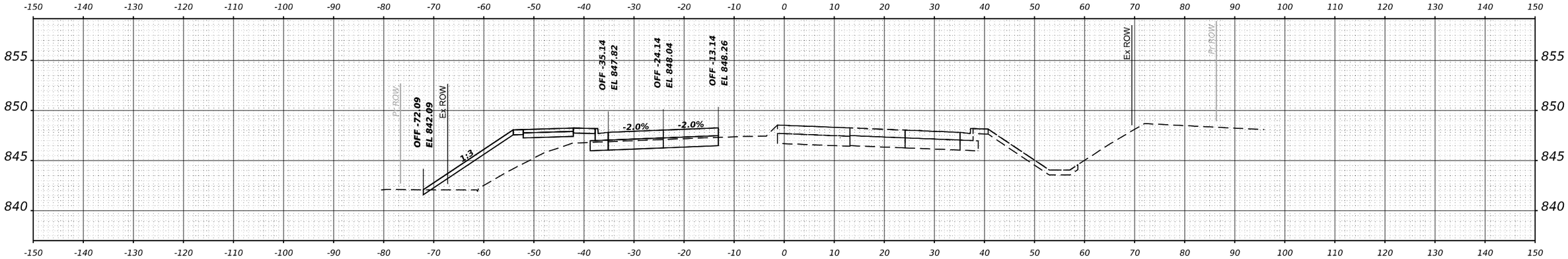

STA 94+00.00

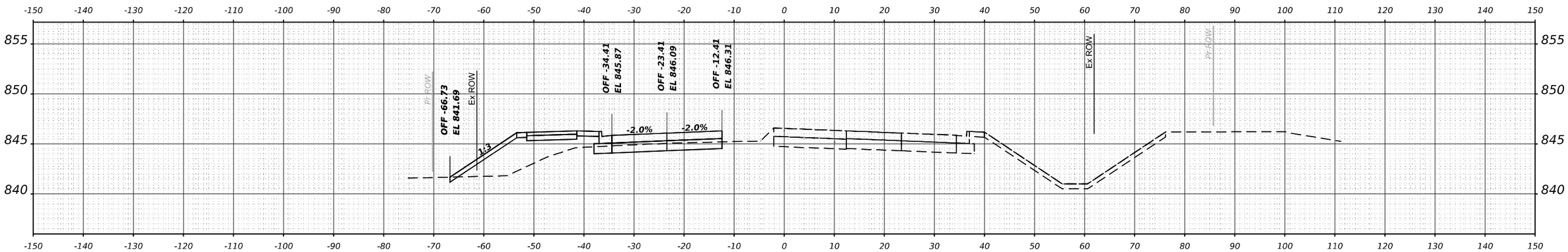

STA 93+00.00

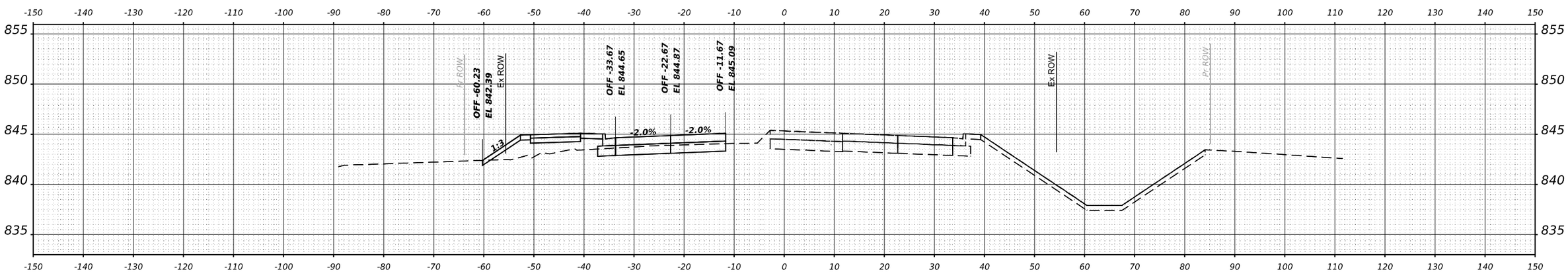

STA 92+00.00

FINAL SURVEY	BY	DATE
SURVEYED		
PLOTTED		
TEMPLATE		
AREAS		
AREAS CHECKED		
NOTE BOOK		
NO.		

ORIGINAL SURVEY	BY	DATE
SURVEYED		
PLOTTED		
TEMPLATE		
AREAS		
AREAS CHECKED		
NOTE BOOK		
NO.		

MODEL: $MODELNAME$
FILE NAME: $FILE$

GFT

USER NAME = $USER$	DESIGNED - MKW	REVISED -
	DRAWN - DWH	REVISED -
PLOT SCALE = $SCALE$	CHECKED - MKW	REVISED -
PLOT DATE = $DATE$	DATE -	REVISED -

STATE OF ILLINOIS
DEPARTMENT OF TRANSPORTATION

BARRINGTON ROAD
CROSS SECTIONS – STAGE 2

SCALE: 10H : 5V | SHEET 40 OF 54 SHEETS | STA.

F.A.P RTE.	SECTION	COUNTY	TOTAL SHEETS	SHEET NO.
362	2019-161-W	COOK	666	598

CONTRACT NO. 62K33

ILLINOIS | FED. AID PROJECT

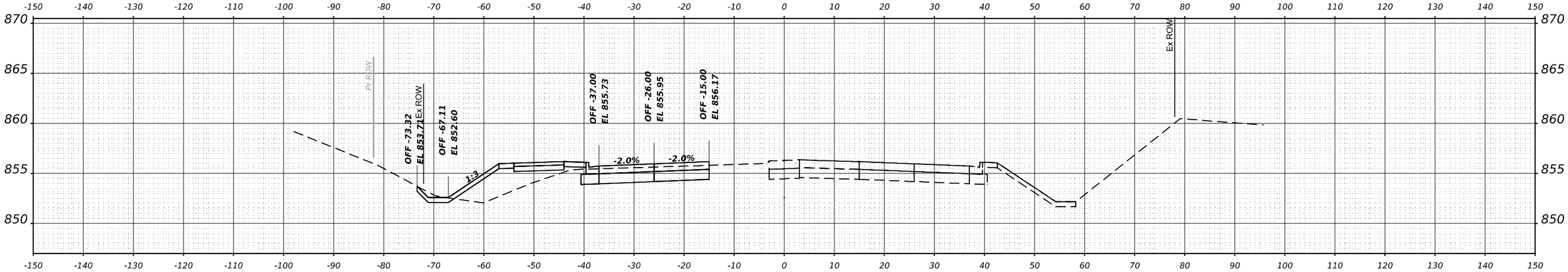

STA 97+00.00

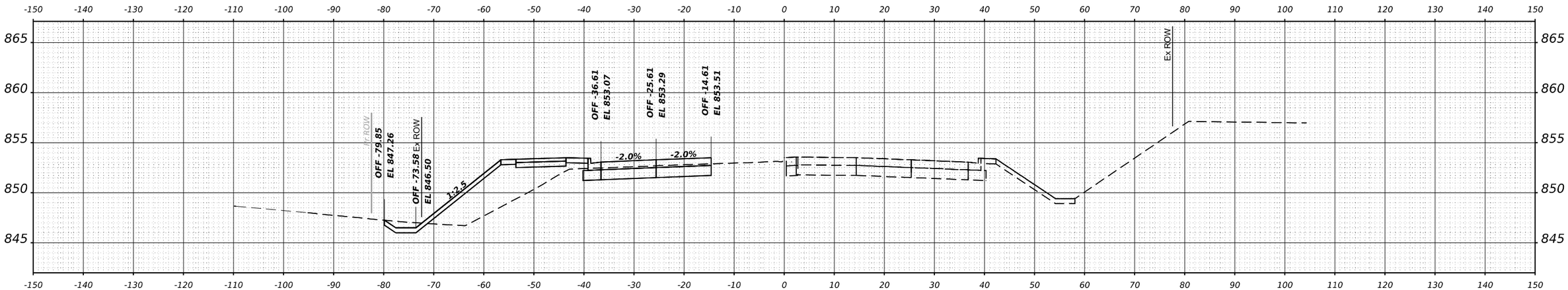

STA 96+00.00

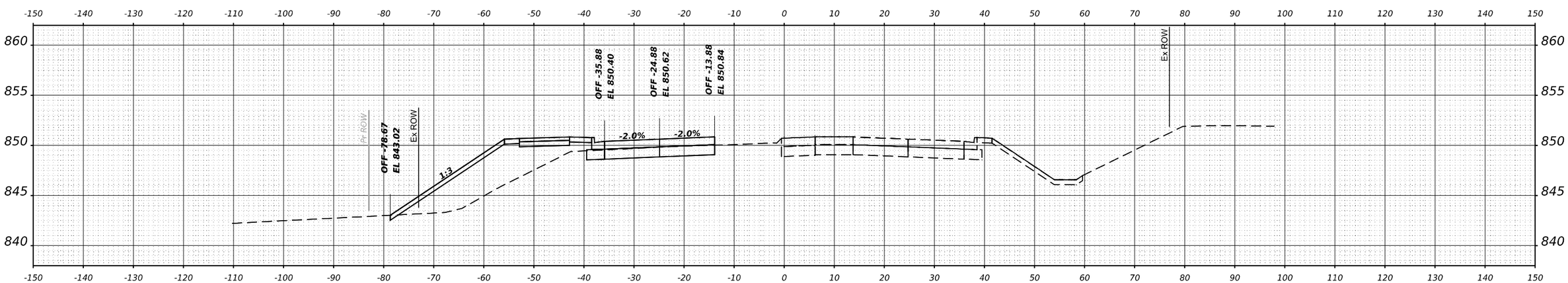

STA 95+00.00

FINAL SURVEY		BY	DATE
NOTE BOOK	SURVEYED		
	PLOTTED		
	TEMPLATE		
	AREAS		
NO.	AREAS CHECKED		

ORIGINAL SURVEY		BY	DATE
NOTE BOOK	SURVEYED		
	PLOTTED		
	TEMPLATE		
	AREAS		
NO.	AREAS CHECKED		

MODEL: $MODELNAME$
FILE NAME: $FILE$

GFT

USER NAME = $USER$	DESIGNED - MKW	REVISED -
	DRAWN - DWH	REVISED -
PLOT SCALE = $SCALE$	CHECKED - MKW	REVISED -
PLOT DATE = $DATE$	DATE -	REVISED -

STATE OF ILLINOIS
DEPARTMENT OF TRANSPORTATION

BARRINGTON ROAD
CROSS SECTIONS – STAGE 2

SCALE: 10H : 5V | SHEET 41 OF 54 SHEETS | STA.

F.A.P RTE.	SECTION	COUNTY	TOTAL SHEETS	SHEET NO.
362	2019-161-W	COOK	666	599

CONTRACT NO. 62K33

ILLINOIS | FED. AID PROJECT

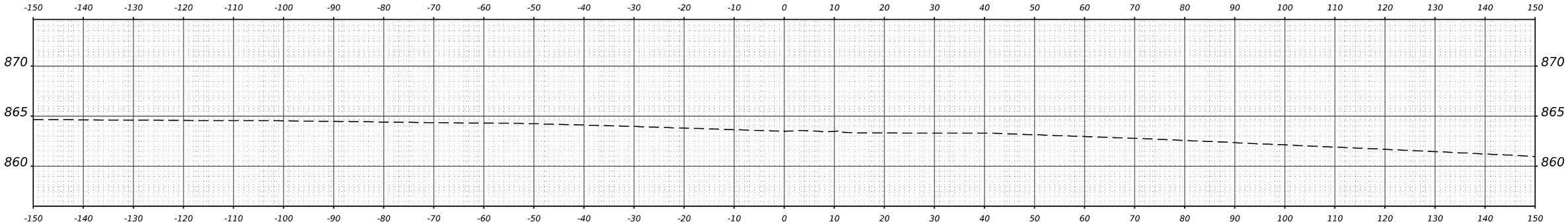

STA 100+00.00

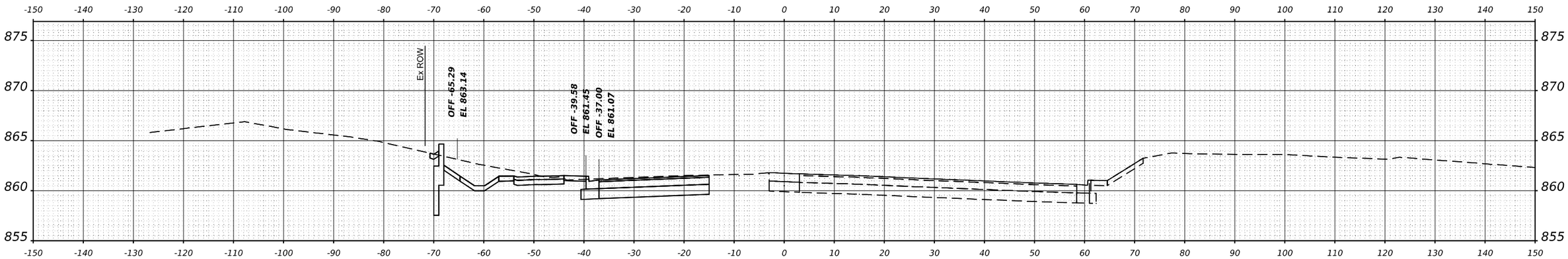

STA 99+00.00

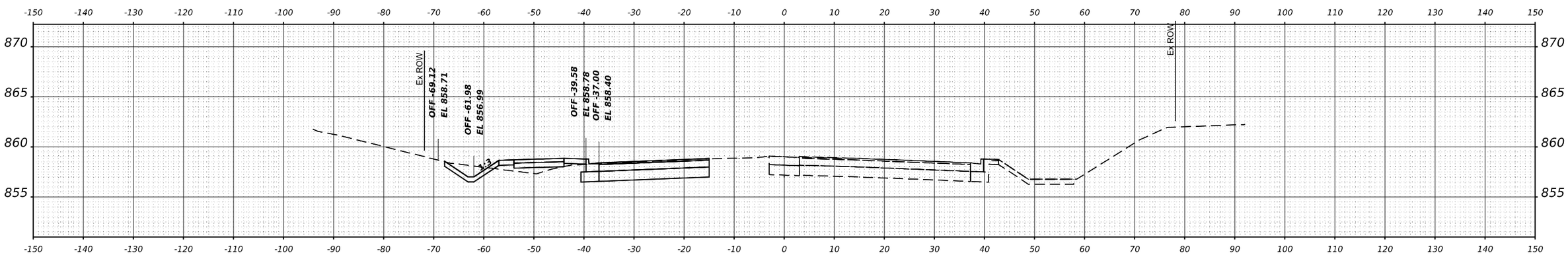

STA 98+00.00

FINAL SURVEY		BY	DATE
NOTE BOOK	SURVEYED		
	PLOTTED		
	TEMPLATE		
	AREAS		
NO.	AREAS CHECKED		

ORIGINAL SURVEY		BY	DATE
NOTE BOOK	SURVEYED		
	PLOTTED		
	TEMPLATE		
	AREAS		
NO.	AREAS CHECKED		

MODEL: $MODELNAME$
FILE NAME: $FILE1$

GFT

USER NAME = $USER$	DESIGNED - MKW	REVISED -
	DRAWN - DWH	REVISED -
PLOT SCALE = $SCALE$	CHECKED - MKW	REVISED -
PLOT DATE = $DATE$	DATE -	REVISED -

STATE OF ILLINOIS
DEPARTMENT OF TRANSPORTATION

BARRINGTON ROAD
CROSS SECTIONS – STAGE 2

SCALE: 10H : 5V | SHEET 42 OF 54 SHEETS | STA.

F.A.P RTE.	SECTION	COUNTY	TOTAL SHEETS	SHEET NO.
362	2019-161-W	COOK	666	600
		CONTRACT NO. 62K33		
		ILLINOIS	FED. AID PROJECT	