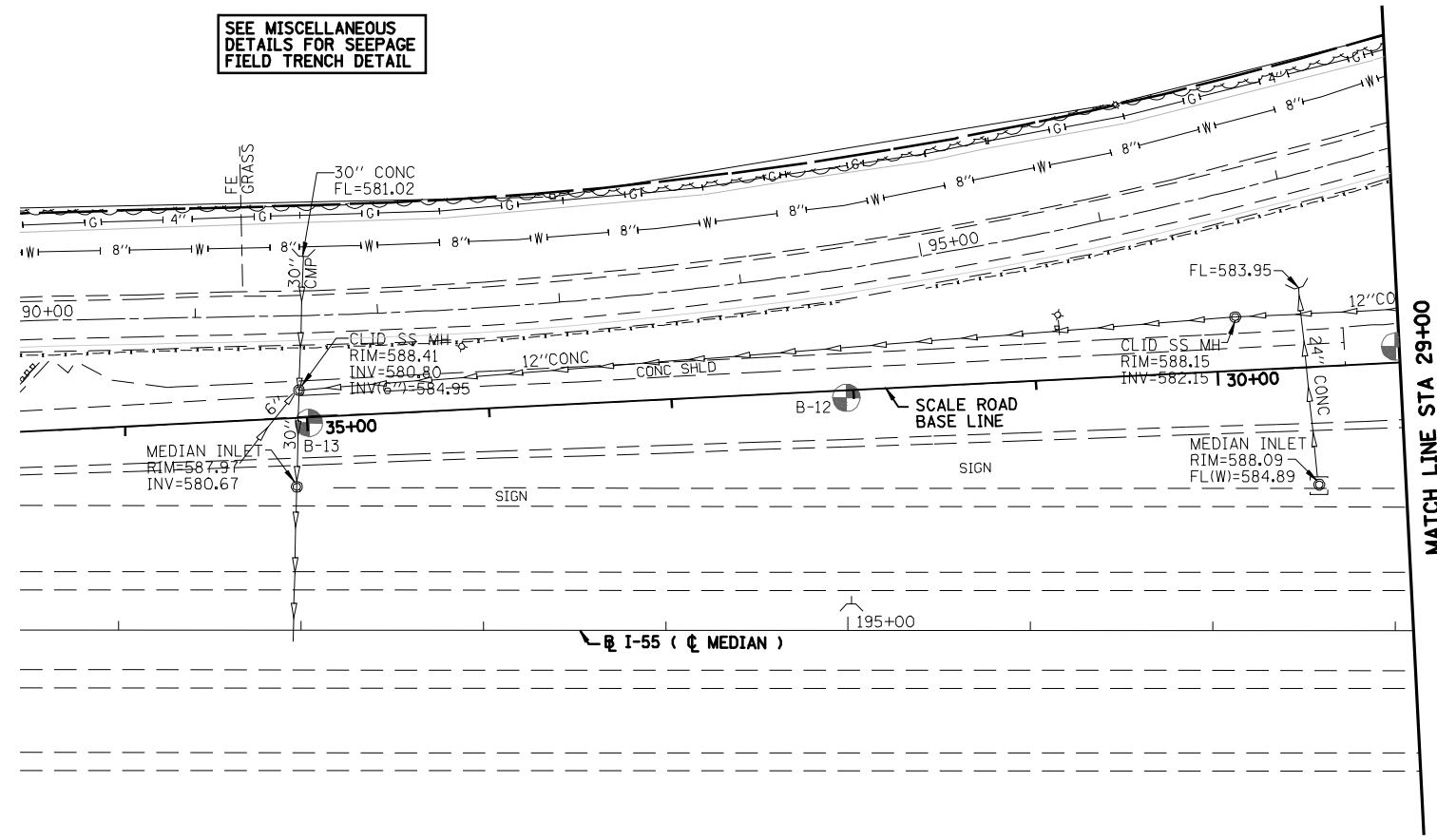


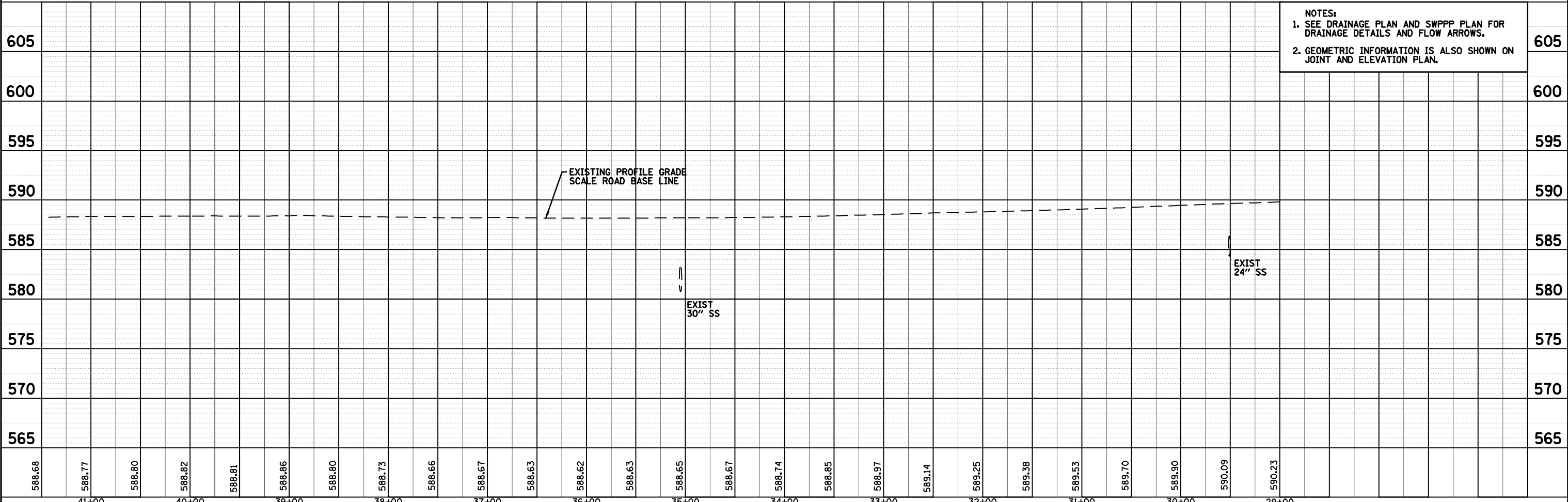
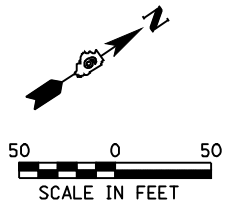
PLAN	SURVEYED	DATE
	PLOTTED	BY
	ALIGNED	
	CHECKED	
	FILED	
	CADD FILE NAME	
NOTE BOOK NO.		

PROFILE	SURVEYED	DATE
	PLOTTED	BY
	GRADES CHECKED	
	STRUCTURE NOTATIONS CHKD	
NOTE BOOK NO.		

SEE MISCELLANEOUS
DETAILS FOR SEEPAGE
FIELD TRENCH DETAIL



MATCH LINE STA 29+00



NOTES:
1. SEE DRAINAGE PLAN AND SWPPP PLAN FOR DRAINAGE DETAILS AND FLOW ARROWS.
2. GEOMETRIC INFORMATION IS ALSO SHOWN ON JOINT AND ELEVATION PLAN.

FILE NAME =	USER NAME = laughlinr1	DESIGNED - ERB	REVISED - DRR 02/22/10	STATE OF ILLINOIS DEPARTMENT OF TRANSPORTATION	WILLIAMSVILLE WEIGH STATION PLAN AND PROFILE	F.A.I. RTE.	SECTION	COUNTY	TOTAL SHEETS	SHEET NO.	
c:\pwwork\pwwid\LAUGHLINR1\0187096\10	1-D100681_PLAN_PP.dgn	DRAWN - JJ	REVISED -			55	84-1-2WS-4	SANGAMON	36	11	
	PLOT SCALE = 100.0000' / IN.	CHECKED - PJM	REVISED -			CONTRACT NO. 72D58					
	PLOT DATE = Feb-23-2010 11:34:51AM	DATE - 11/27/06	REVISED -			ILLINOIS FED. AID PROJECT					