

F.A.P. RTE.	SECTION	COUNTY	TOTAL SHEETS	SHEET NO.
*	**	BROWN	9	1

• LAGRANGE WETLAND BANK
 ** D6 WETLAND MITIGATION NO.6

STATE OF ILLINOIS

DEPARTMENT OF TRANSPORTATION

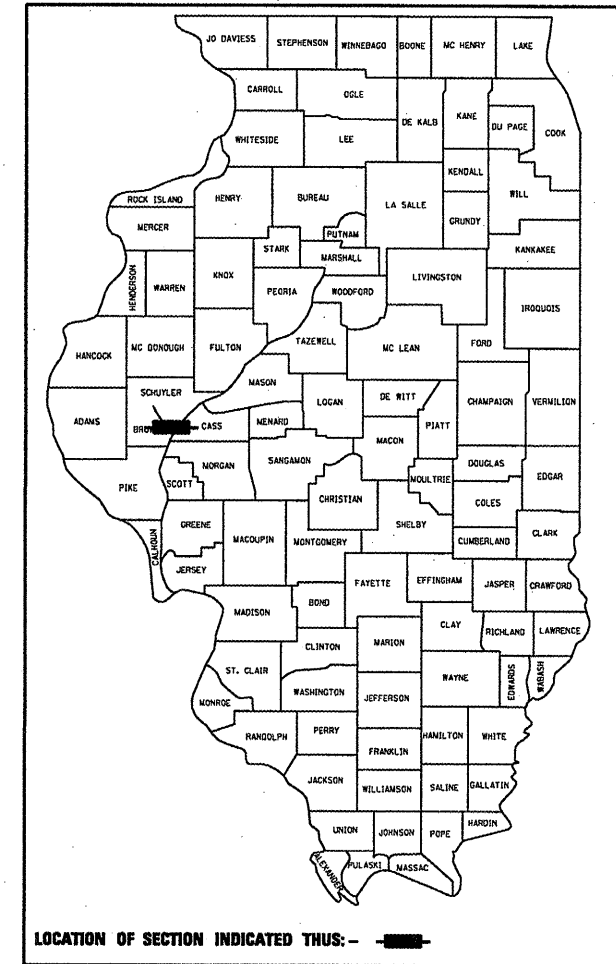
DIVISION OF HIGHWAYS

PROPOSED HIGHWAY PLANS

LA GRANGE WETLAND BANK D6 WETLAND MITIGATION 6

BROWN COUNTY C-96-053-09

D-96-503-05



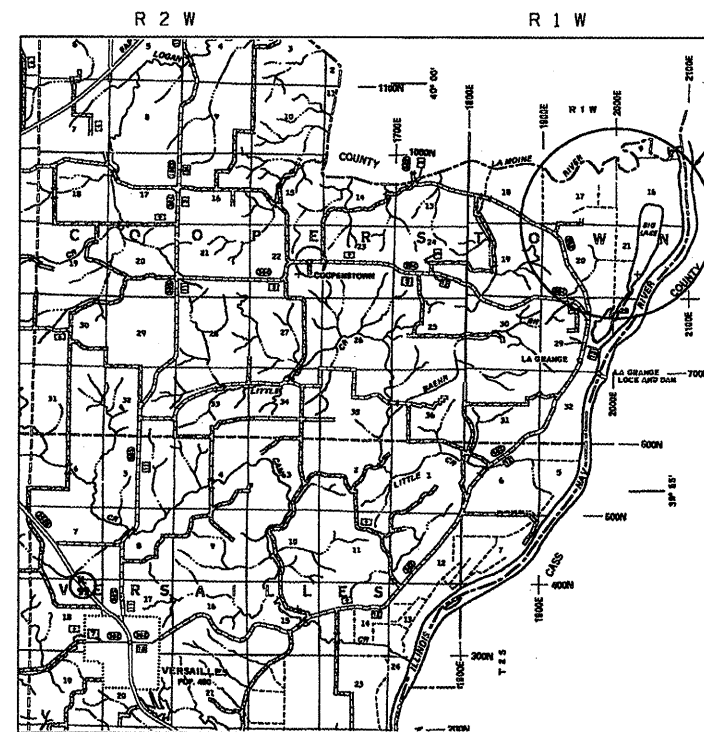
INDEX OF SHEETS

SHEET NO. DESCRIPTION

- 1 COVER SHEET
- 2 GENERAL NOTES & COMMITMENTS
- 3 SUMMARY OF QUANTITIES
- 4 SCHEDULE OF QUANTITIES
- 5 SITE MAP - GENERAL PLAN VIEW, TREE PLANTING


4-9 STORM WATER POLLUTION PREVENTION PLAN
 LIST OF STANDARDS

000001-05

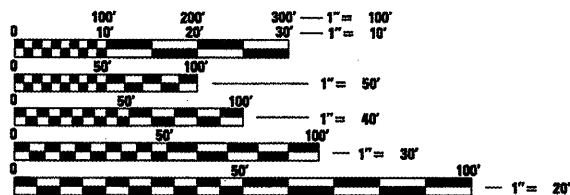


LA GRANGE WETLAND BANK
 PR IMPROVEMENT
 CONSIST OF:
 TREE PLANTING
 (SEE DETAILED
 SITE MAP ON
 SHEET NO. 4)

LOCATION MAP



TOTAL LENGTH OF IMPROVEMENT AREA = 6,000 FEET = 1,136 MILES



FULL SIZE PLANS HAVE BEEN PREPARED USING STANDARD ENGINEERING SCALES. REDUCED SIZED PLANS WILL NOT CONFORM TO STANDARD SCALES. IN MAKING MEASUREMENTS ON REDUCED PLANS, THE ABOVE SCALES MAY BE USED.

J.U.L.I.E.
 JOINT UTILITY LOCATION INFORMATION FOR EXCAVATION
 1-800-892-0123

CONTRACT NO. 72971

STATE OF ILLINOIS
 DEPARTMENT OF TRANSPORTATION
 DIVISION OF HIGHWAYS

SUBMITTED February 3, 2010
Roger Z Ombler DISTRICT ENGINEER

March 19, 2010
Scott E. Stitt P.E. ENGINEER OF DESIGN AND ENVIRONMENT
 Acting
March 19, 2010
Christine M. Reed DIRECTOR, DIVISION OF HIGHWAYS

**PRINTED BY THE AUTHORITY
 OF THE STATE OF ILLINOIS**

Rev. 2-25-10