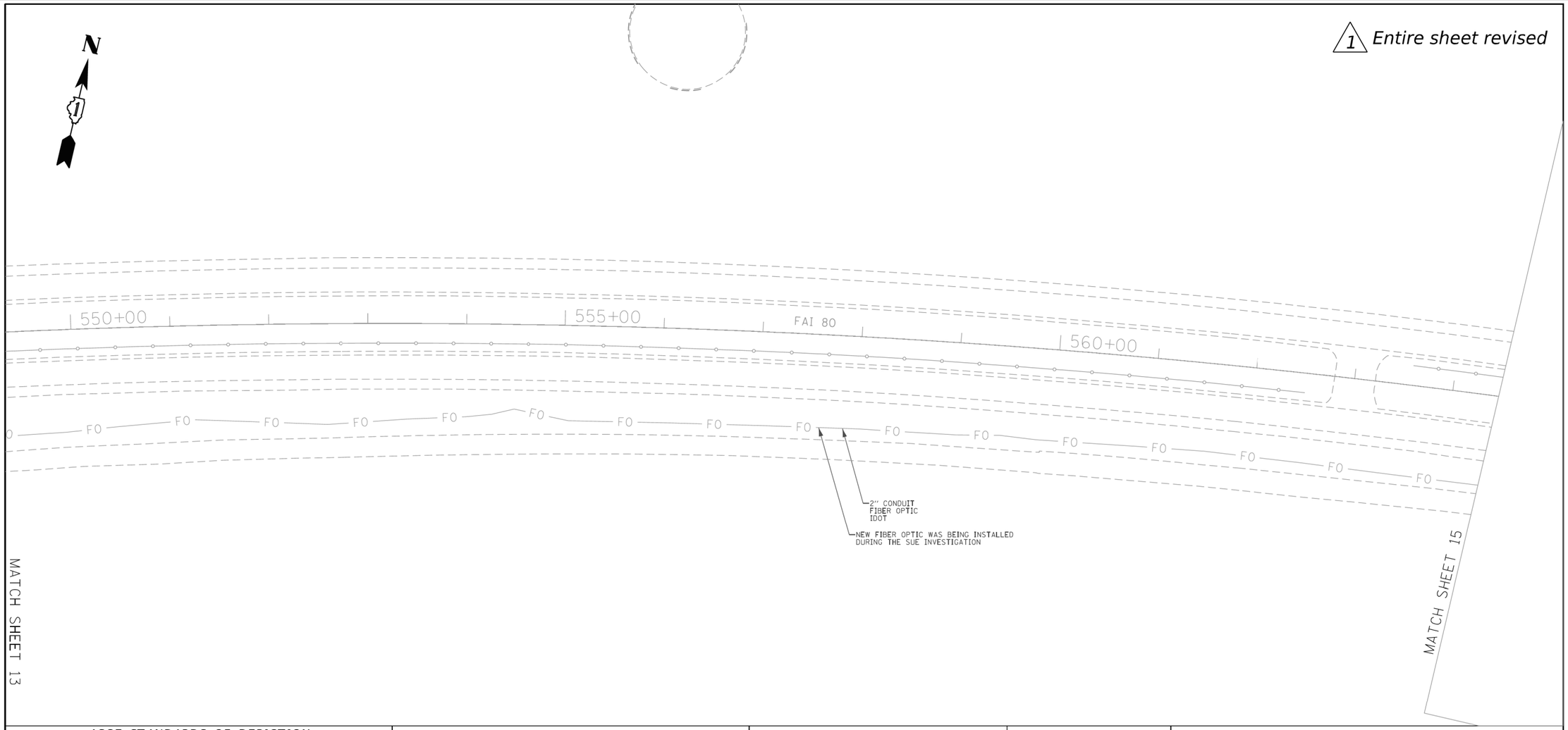

ASCE STANDARDS OF DEPICTION OF SUBSURFACE UTILITIES

QUALITY LEVEL A (QLA)
PRECISE HORIZONTAL AND VERTICAL LOCATION OF UTILITIES OBTAINED BY THE ACTUAL EXPOSURE (OR VERIFICATION OF PREVIOUSLY EXPOSED AND SURVEYED UTILITIES) USING MINIMALLY INTRUSIVE EXCAVATION EQUIPMENT TO MINIMIZE POTENTIAL FOR UTILITY DAMAGE, AND SUBSEQUENT MEASURMENT OF THE SUBSURFACE UTILITIES WITH OTHER UTILITY ATTRIBUTES SUCH AS TYPE, SIZE & MATERIAL OF UTILITY.

QUALITY LEVEL B (QLB)
INFORMATION OBTAINED THROUGH THE APPLICATION OF APPROPRIATE SURFACE GEOPHYSICAL METHODS TO DETERMINE THE EXISTENCE AND APPROXIMATE HORIZONTAL POSITION OF SUBSURFACE UTILTIES.
QUALITY LEVEL B DATA SHOULD BE REPRODUCIBLE BY SURFACE GEOPHYSICS AT ANY POINT OF THEIR DEPICTION. THIS INFORMATION IS SURVEYED TO APPLICABLE TOLERANCES DEFINED BY THE PROJECT AND REDUCED ONTO PLAN DOCUMENTS.

QUALITY LEVEL C (QLC)
INFORMATION OBTAINED BY SURVEYING AND PLOTTING VISIBLE ABOVE-GROUND UTLITY FEATURES AND BY USING PROFESSIONAL JUDGEMENT IN CORRELATING THIS INFORMATION TO QUALITY LEVEL D INFORMATION.

QUALITY LEVEL D (QLD)
INFORMATION DERIVED FROM EXISITNG RECORDS OR ORAL RECOLLECTIONS.

GENERAL NOTES:

WGI INC. HAS EXERCISED ITS BEST PROFESSIONAL EXPERTISE AND GEOPHYSICAL PROSPECTING TECHNIQUES TO DEVELOP THIS MAPPING OF SUBSURFACE UTILITIES WITHIN THE PROJECT LIMITS.

WGI INC. DOES NOT GUARANTEE THAT UTILITIES SHOWN COMPRISE ALL UTILITIES WITHIN THE PROJECT AREA.

WGI's FIELD INVESTIGATION WAS PERFORMED 11/19/19 THROUGH 01/03/20. CHANGES TO UTILITIES AFTER 01/03/20 MAY HAVE BEEN MADE AND THEREFORE MAY RESULT IN VARIANCES FROM THIS PLAN IF DEEMED ADVISABLE PRIOR TO FINAL DESIGN AND CONSTRUCTION.

FIELD LOCATED UTILITIES MEET THE FEDERAL HIGHWAY ADMINISTRATION DEFINITION FOR "QUALITY LEVEL B" (QLB) STANDARDS.

ALL UTILITIES SHOWN ARE QUALITY LEVEL B (QLB) UNLESS NOTED OTHERWISE.

ALL ELECTRONIC DEPTHS PROVIDED ARE APPROXIMATE AND SHOULD BE USED FOR INFORMATIONAL PURPOSES ONLY.

UTILITY LEGEND:

A	- AERIAL
	- UNKNOWN UTILITY
O	- OIL
CTV	- CABLE TV
T	- TELEPHONE
G	- GAS
E	- ELECTRIC
E	- TRAFFIC SIGNAL/LIGHTING
W	- WATER
	- FORCE MAIN
FO	- FIBER OPTIC
	- TEST HOLE
EOI	- END OF INFORMATION
ED	- ELECTRONIC DEPTH

JOHN J. BELLIS
062-044796
REGISTERED PROFESSIONAL ENGINEER OF ILLINOIS

signature

04/06/20
date

license expires 11/30/2021

AMERICAN SURVEYING & ENGINEERING
American Surveying & Engineering, P.C.
30 N. LaSalle St., Suite 3440
Chicago, IL 60602
Phone No. (312) 277-2000

WGI
2001 Butterfield Road, Suite 410
Downers Grove, IL 60515
Phone No. (630) 307-3800
Fax No. (630) 307-7030
Cert No. 6091 - LB No. 7055

USER NAME = Erick.Maleza	DESIGNED -	REVISED -	
	DRAWN - EM	REVISED -	
PLOT SCALE = 100.0000 ' / in.	CHECKED - EG	REVISED -	
PLOT DATE = 4/2/2020	DATE -	REVISED -	

STATE OF ILLINOIS
DEPARTMENT OF TRANSPORTATION

I-80 FROM ROCK RUN CREEK TO LARKIN AVE.
JOLIET, ILLINOIS

SCALE: | SHEET 14 OF 15 SHEETS | STA. | TO STA.

F.A. RTE.	SECTION	COUNTY	TOTAL SHEETS	SHEET NO.
		WILL	15	14
		CONTRACT NO. P-91-185-09		
	ILLINOIS	FED. AID PROJECT		

IDOT W.O. 212

exp.

USER NAME = SALASL	DESIGNED - CMA	REVISED - 1 02/10/2026	
	DRAWN - CMA	REVISED -	
PLOT SCALE = 0.16666667 ' / IN.	CHECKED - BRH	REVISED -	
PLOT DATE = 11/12/2025	DATE - 11/12/2025	REVISED -	

STATE OF ILLINOIS
DEPARTMENT OF TRANSPORTATION

I-80
SUE UTILITIES

SCALE: NTS | SHEET OF SHEETS | STA. | TO STA.

F.A.I. RTE.	SECTION	COUNTY	TOTAL SHEETS	SHEET NO.
80	FAI 80 21 VLS	VARIOUS	467	90
		CONTRACT NO. 62R19		
	ILLINOIS	FED. AID PROJECT		

MODEL: 2D SHEET H
FILE NAME: C:\TRANSYSTEMS\PW_LOCAL\TRANSYSTEMS-PW-01\DMS31451\62R19-SHT-SUE-41.DGN

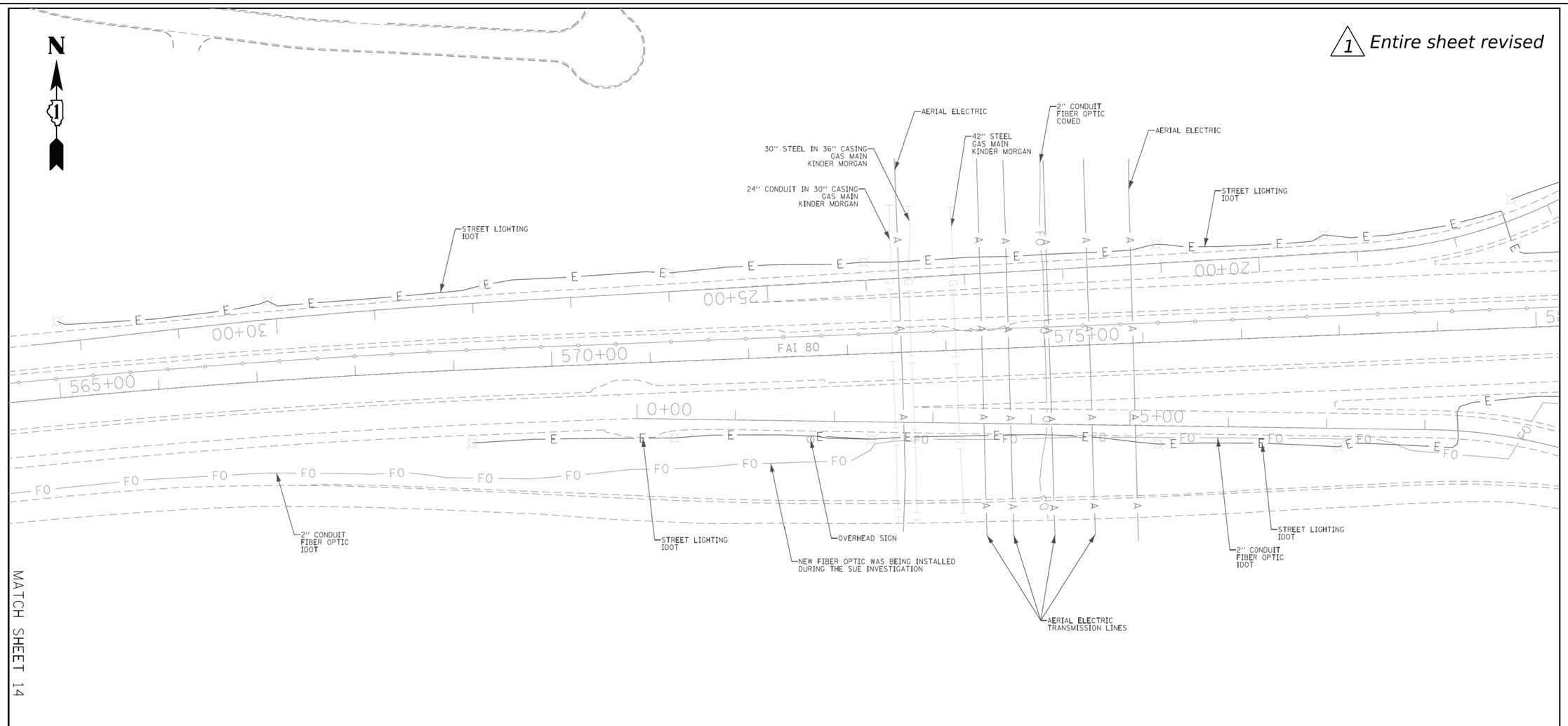

ASCE STANDARDS OF DEPICTION OF SUBSURFACE UTILITIES

QUALITY LEVEL A (QLA)
PRECISE HORIZONTAL AND VERTICAL LOCATION OF UTILITIES OBTAINED BY THE ACTUAL EXPOSURE (OR VERIFICATION OF PREVIOUSLY EXPOSED AND SURVEYED UTILITIES) USING MINIMALLY INTRUSIVE EXCAVATION EQUIPMENT TO MINIMIZE POTENTIAL FOR UTILITY DAMAGE, AND SUBSEQUENT MEASURMENT OF THE SUBSURFACE UTILITIES WITH OTHER UTILITY ATTRIBUTES SUCH AS TYPE, SIZE & MATERIAL OF UTILITY.

QUALITY LEVEL B (QLB)
INFORMATION OBTAINED THROUGH THE APPLICATION OF APPROPRIATE SURFACE GEOPHYSICAL METHODS TO DETERMINE THE EXISTENCE AND APPROXIMATE HORIZONTAL POSITION OF SUBSURFACE UTILTIES. QUALITY LEVEL B DATA SHOULD BE REPRODUCIBLE BY SURFACE GEOPHYSICS AT ANY POINT OF THEIR DEPICTION. THIS INFORMATION IS SURVEYED TO APPLICABLE TOLERANCES DEFINED BY THE PROJECT AND REDUCED ONTO PLAN DOCUMENTS.

QUALITY LEVEL C (QLC)
INFORMATION OBTAINED BY SURVEYING AND PLOTTING VISIBLE ABOVE-GROUND UTLITY FEATURES AND BY USING PROFESSIONAL JUDGEMENT IN CORRELATING THIS INFORMATION TO QUALITY LEVEL D INFORMATION.

QUALITY LEVEL D (QLD)
INFORMATION DERIVED FROM EXISITNG RECORDS OR ORAL RECOLLECTIONS.

GENERAL NOTES:

WGI INC. HAS EXERCISED ITS BEST PROFESSIONAL EXPERTISE AND GEOPHYSICAL PROSPECTING TECHNIQUES TO DEVELOP THIS MAPPING OF SUBSURFACE UTILITIES WITHIN THE PROJECT LIMITS.

WGI INC. DOES NOT GUARANTEE THAT UTILITIES SHOWN COMPRISE ALL UTILITIES WITHIN THE PROJECT AREA.

WGI's FIELD INVESTIGATION WAS PERFORMED 11/19/19 THROUGH 01/03/20. CHANGES TO UTILITIES AFTER 01/03/20 MAY HAVE BEEN MADE AND THEREFORE MAY RESULT IN VARIANCES FROM THIS PLAN IF DEEMED ADVISABLE PRIOR TO FINAL DESIGN AND CONSTRUCTION.

FIELD LOCATED UTILITIES MEET THE FEDERAL HIGHWAY ADMINISTRATION DEFINITION FOR "QUALITY LEVEL B" (QLB) STANDARDS.

ALL UTILITIES SHOWN ARE QUALITY LEVEL B (QLB) UNLESS NOTED OTHERWISE.

ALL ELECTRONIC DEPTHS PROVIDED ARE APPROXIMATE AND SHOULD BE USED FOR INFORMATIONAL PURPOSES ONLY.

UTILITY LEGEND:

- A — *AERIAL*
- *UNKNOWN UTILITY*
- O — *OIL*
- CTV — *CABLE TV*
- T — *TELEPHONE*
- G — *GAS*
- E — *ELECTRIC*
- E — *TRAFFIC SIGNAL/LIGHTING*
- W — *WATER*
- *FORCE MAIN*
- FO — *FIBER OPTIC*
- *TEST HOLE*
- EOI — *END OF INFORMATION*
- ED — *ELECTRONIC DEPTH*

JOHN J. BELLIS
062-044796
REGISTERED PROFESSIONAL ENGINEER OF ILLINOIS

John J Bellis
signature

04/06/20
date

license expires 11/30/2021

AMERICAN SURVEYING & ENGINEERING
American Surveying & Engineering, P.C.
30 N. LaSalle St., Suite 3440
Chicago, IL 60602
Phone No. (312) 277-2000

WGI™
2001 Butterfield Road, Suite 410
Downers Grove, IL 60515
Phone No. (630) 307-3800
Fax No. (630) 307-7030
Cert No. 6091 - LB No. 7055

USER NAME = Erick.Maleza	DESIGNED -	REVISED -	
	DRAWN - EM	REVISED -	
PLOT SCALE = 100.0000 ' / in.	CHECKED - EG	REVISED -	
PLOT DATE = 4/6/2020	DATE -	REVISED -	

STATE OF ILLINOIS
DEPARTMENT OF TRANSPORTATION

I-80 FROM ROCK RUN CREEK TO LARKIN AVE.
JOLIET, ILLINOIS

SCALE: | SHEET 15 OF 15 SHEETS | STA. | TO STA.

F.A. RTE.	SECTION	COUNTY	TOTAL SHEETS	SHEET NO.
		WILL	15	15
		CONTRACT NO. P-91-185-09		
		ILLINOIS	FED. AID PROJECT	

IDOT W.O. 212

exp.

USER NAME = SALASL	DESIGNED - CMA	REVISED - 1 02/10/2026	
	DRAWN - CMA	REVISED -	
PLOT SCALE = 0.16666667 ' / IN.	CHECKED - BRH	REVISED -	
PLOT DATE = 11/12/2025	DATE - 11/12/2025	REVISED -	

STATE OF ILLINOIS
DEPARTMENT OF TRANSPORTATION

I-80
SUE UTILITIES

SCALE: NTS | SHEET OF SHEETS | STA. | TO STA.

F.A.I. RTE.	SECTION	COUNTY	TOTAL SHEETS	SHEET NO.
80	FAI 80 21 VLS	VARIOUS	467	91
		CONTRACT NO. 62R19		
		ILLINOIS	FED. AID PROJECT	

MODEL: 2D SHEET H
FILE NAME: C:\TRANSYSTEMS\PW_LOCAL\TRANSYSTEMS-PW-01\DMS31451\62R19-SHT-SUE-42.DGN

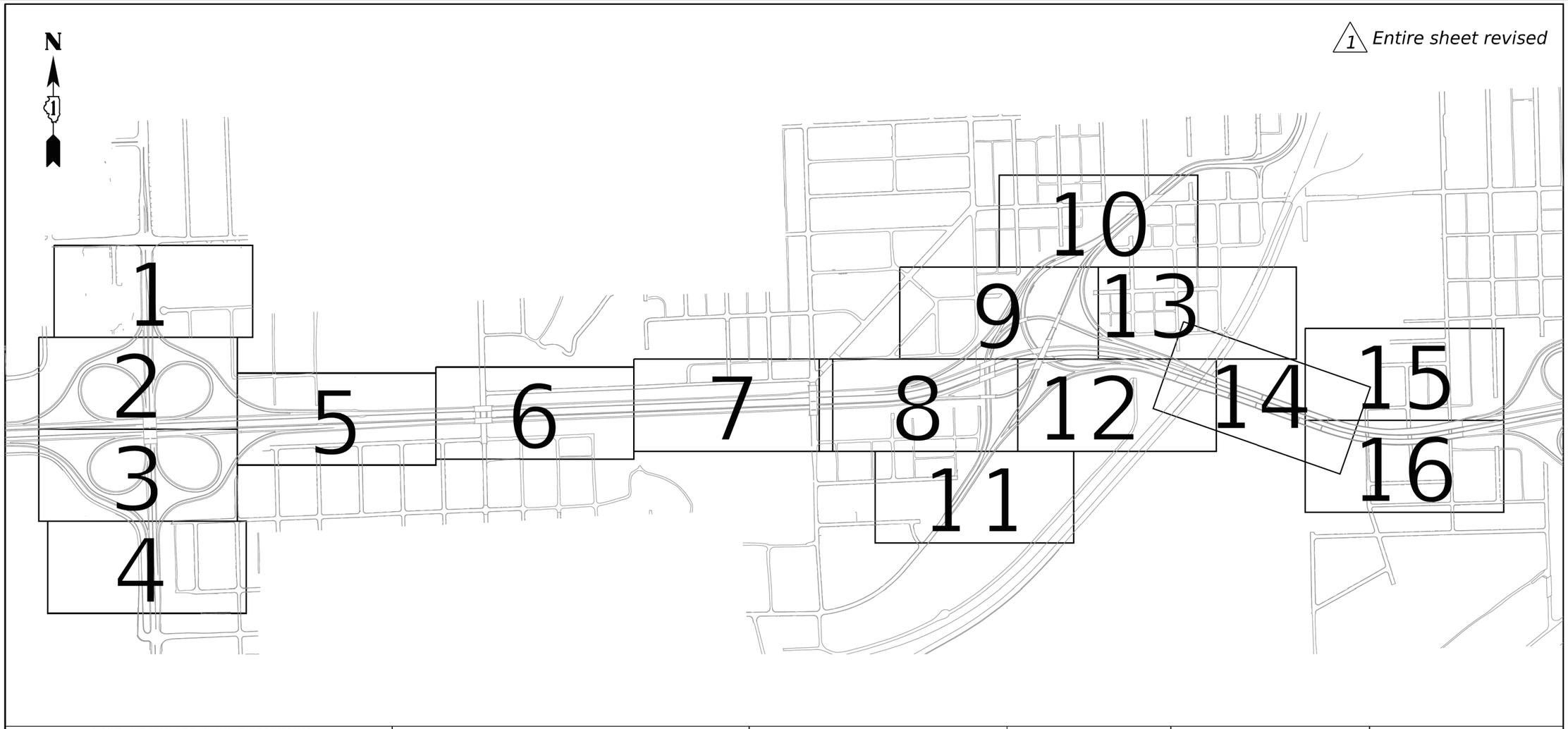

1 Entire sheet revised

ASCE STANDARDS OF DEPICTION OF SUBSURFACE UTILITIES

QUALITY LEVEL A (QLA)
PRECISE HORIZONTAL AND VERTICAL LOCATION OF UTILITIES OBTAINED BY THE ACTUAL EXPOSURE (OR VERIFICATION OF PREVIOUSLY EXPOSED AND SURVEYED UTILITIES) USING MINIMALLY INTRUSIVE EXCAVATION EQUIPMENT TO MINIMIZE POTENTIAL FOR UTILITY DAMAGE, AND SUBSEQUENT MEASURMENT OF THE SUBSURFACE UTILITIES WITH OTHER UTILITY ATTRIBUTES SUCH AS TYPE, SIZE & MATERIAL OF UTILITY.

QUALITY LEVEL B (QLB)
INFORMATION OBTAINED THROUGH THE APPLICATION OF APPROPRIATE SURFACE GEOPHYSICAL METHODS TO DETERMINE THE EXISTENCE AND APPROXIMATE HORIZONTAL POSITION OF SUBSURFACE UTILTIES.
QUALITY LEVEL B DATA SHOULD BE REPRODUCIBLE BY SURFACE GEOPHYSICS AT ANY POINT OF THEIR DEPICTION. THIS INFORMATION IS SURVEYED TO APPLICABLE TOLERANCES DEFINED BY THE PROJECT AND REDUCED ONTO PLAN DOCUMENTS.

QUALITY LEVEL C (QLC)
INFORMATION OBTAINED BY SURVEYING AND PLOTTING VISIBLE ABOVE-GROUND UTLITY FEATURES AND BY USING PROFESSIONAL JUDGEMENT IN CORRELATING THIS INFORMATION TO QUALITY LEVEL D INFORMATION.

QUALITY LEVEL D (OLD)
INFORMATION DERIVED FROM EXISITNG RECORDS OR ORAL RECOLLECTIONS.

GENERAL NOTES:

WGI INC. HAS EXERCISED ITS BEST PROFESSIONAL EXPERTISE AND GEOPHYSICAL PROSPECTING TECHNIQUES TO DEVELOP THIS MAPPING OF SUBSURFACE UTILITIES WITHIN THE PROJECT LIMITS.

WGI INC. DOES NOT GUARANTEE THAT UTILITIES SHOWN COMPRISE ALL UTILITIES WITHIN THE PROJECT AREA.

WGI's FIELD INVESTIGATION WAS PERFORMED 10/04/19 THROUGH 03/20/20. CHANGES TO UTILITIES AFTER 03/20/20 MAY HAVE BEEN MADE AND THEREFORE MAY RESULT IN VARIANCES FROM THIS PLAN IF DEEMED ADVISABLE PRIOR TO FINAL DESIGN AND CONSTRUCTION.

FIELD LOCATED UTILITIES MEET THE FEDERAL HIGHWAY ADMINISTRATION DEFINITION FOR "QUALITY LEVEL B" (QLB) STANDARDS.

ALL UTILITIES SHOWN ARE QUALITY LEVEL B (QLB) UNLESS NOTED OTHERWISE.

WGI PROJECT #3440.13, 3440.14 & 7522.01

REVISION 1 - SHEET 7 UPDATED WITH QUALITY LEVEL A (QLA) DATA.
TEST HOLES PERFORMED 1/31/2022 THROUGH 2/07/2022.

UTILITY LEGEND:

- A - AERIAL
- UNKNOWN UTILITY
- O - OIL
- CTV - CABLE TV
- T - TELEPHONE
- G - GAS
- E - ELECTRIC
- E - TRAFFIC SIGNAL/LIGHTING
- W - WATER
- FORCE MAIN
- FO - FIBER OPTIC
- TEST HOLE
- EOI - END OF INFORMATION
- ED - ELECTRONIC DEPTH

JOHN J. BELLIS
062-044796
REGISTERED PROFESSIONAL ENGINEER OF ILLINOIS

John J. Bellis
Signature
03/02/2022
date
License Expires 11/30/2023

AMERICAN SURVEYING & ENGINEERING, P.C.
American Surveying & Engineering, P.C.
30 N. LaSalle St., Suite 3440
Chicago, IL 60602
Phone No. (312) 277-2000

Accurate GROUP, INC.
Accurate Group, Inc.
101 Schekter Road, Suite 200b
Lincolnshire, IL 60069
Phone No. (847) 613-1100

WGI
2001 Butterfield Road, Suite 410
Downers Grove, IL 60515
Phone No. (630) 307-3800
Fax No. (630) 307-7030
Cert No. 6091 - LB No. 7055

USER NAME = Erick.Maleza	DESIGNED -	REVISED -	
	DRAWN - EM	REVISED -	
PLOT SCALE = 100.0000 ' / in.	CHECKED - EG	REVISED -	
PLOT DATE = 3/1/2022	DATE -	REVISED -	

STATE OF ILLINOIS
DEPARTMENT OF TRANSPORTATION

I-80 LARKIN TO WATER ST.
JOLIET, ILLINOIS

SCALE: | SHEET OF SHEETS | STA. TO STA.

F.A. RTE.	SECTION	COUNTY	TOTAL SHEETS	SHEET NO.
		WILL		
		CONTRACT NO. 62R30		
		ILLINOIS	FED. AID PROJECT	

IDOT W.O. 213, 214 & 502

exp.

USER NAME = SALASL	DESIGNED - CMA	REVISED -	1 02/10/2026	
	DRAWN - CMA	REVISED -		
PLOT SCALE = 0.16666667 ' / IN.	CHECKED - BRH	REVISED -		
PLOT DATE = 11/12/2025	DATE - 11/12/2025	REVISED -		

STATE OF ILLINOIS
DEPARTMENT OF TRANSPORTATION

I-80
SUE UTILITIES

SCALE: NTS | SHEET OF SHEETS | STA. TO STA.

F.A.I. RTE.	SECTION	COUNTY	TOTAL SHEETS	SHEET NO.
80	FAI 80 21 VLS	VARIOUS	467	92
		CONTRACT NO. 62R19		
		ILLINOIS	FED. AID PROJECT	

MODEL: 2D SHEET H
FILE NAME: C:\TRANSYSTEMS\PW_LOCAL\TRANSYSTEMS-PW-01\D0MS31451\62R19-SHT-SUE-43.DGN

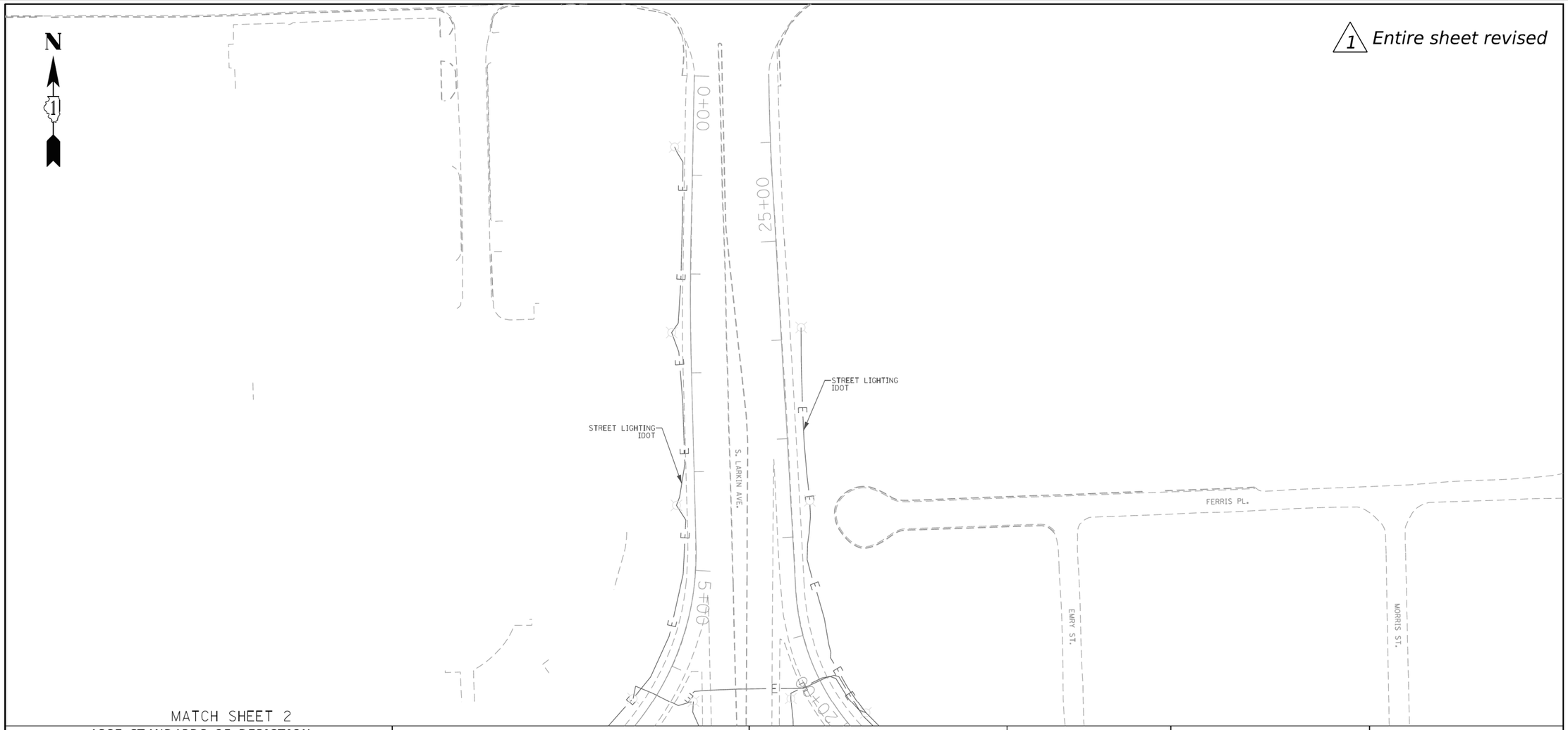

1 Entire sheet revised

ASCE STANDARDS OF DEPICTION OF SUBSURFACE UTILITIES

QUALITY LEVEL A (QLA)
PRECISE HORIZONTAL AND VERTICAL LOCATION OF UTILITIES OBTAINED BY THE ACTUAL EXPOSURE (OR VERIFICATION OF PREVIOUSLY EXPOSED AND SURVEYED UTILITIES) USING MINIMALLY INTRUSIVE EXCAVATION EQUIPMENT TO MINIMIZE POTENTIAL FOR UTILITY DAMAGE, AND SUBSEQUENT MEASURMENT OF THE SUBSURFACE UTILITIES WITH OTHER UTILITY ATTRIBUTES SUCH AS TYPE, SIZE & MATERIAL OF UTILITY.

QUALITY LEVEL B (QLB)
INFORMATION OBTAINED THROUGH THE APPLICATION OF APPROPRIATE SURFACE GEOPHYSICAL METHODS TO DETERMINE THE EXISTENCE AND APPROXIMATE HORIZONTAL POSITION OF SUBSURFACE UTILTIES. QUALITY LEVEL B DATA SHOULD BE REPRODUCIBLE BY SURFACE GEOPHYSICS AT ANY POINT OF THEIR DEPICTION. THIS INFORMATION IS SURVEYED TO APPLICABLE TOLERANCES DEFINED BY THE PROJECT AND REDUCED ONTO PLAN DOCUMENTS.

QUALITY LEVEL C (QLC)
INFORMATION OBTAINED BY SURVEYING AND PLOTTING VISIBLE ABOVE-GROUND UTLITY FEATURES AND BY USING PROFESSIONAL JUDGEMENT IN CORRELATING THIS INFORMATION TO QUALITY LEVEL D INFORMATION.

QUALITY LEVEL D (OLD)
INFORMATION DERIVED FROM EXISITNG RECORDS OR ORAL RECOLLECTIONS.

GENERAL NOTES:

WGI INC. HAS EXERCISED ITS BEST PROFESSIONAL EXPERTISE AND GEOPHYSICAL PROSPECTING TECHNIQUES TO DEVELOP THIS MAPPING OF SUBSURFACE UTILITIES WITHIN THE PROJECT LIMITS.

WGI INC. DOES NOT GUARANTEE THAT UTILITIES SHOWN COMPRISE ALL UTILITIES WITHIN THE PROJECT AREA.

WGI's FIELD INVESTIGATION WAS PERFORMED 10/04/19 THROUGH 03/20/20. CHANGES TO UTILITIES AFTER 03/20/20 MAY HAVE BEEN MADE AND THEREFORE MAY RESULT IN VARIANCES FROM THIS PLAN IF DEEMED ADVISABLE PRIOR TO FINAL DESIGN AND CONSTRUCTION.

FIELD LOCATED UTILITIES MEET THE FEDERAL HIGHWAY ADMINISTRATION DEFINITION FOR "QUALITY LEVEL B" (QLB) STANDARDS.

ALL UTILITIES SHOWN ARE QUALITY LEVEL B (QLB) UNLESS NOTED OTHERWISE.

WGI PROJECT #3440.13, 3440.14 & 7522.01

REVISION 1 - SHEET 7 UPDATED WITH QUALITY LEVEL A (QLA) DATA. TEST HOLES PERFORMED 1/31/2022 THROUGH 2/07/2022.

UTILITY LEGEND:

A	- AERIAL
	- UNKNOWN UTILITY
O	- OIL
CTV	- CABLE TV
T	- TELEPHONE
G	- GAS
E	- ELECTRIC
E	- TRAFFIC SIGNAL/LIGHTING
W	- WATER
	- FORCE MAIN
FO	- FIBER OPTIC
	- TEST HOLE
EOI	- END OF INFORMATION
ED	- ELECTRONIC DEPTH

JOHN J. BELLIS
062-044796
REGISTERED PROFESSIONAL ENGINEER OF ILLINOIS

John J. Bellis
Signature

03/02/2022
date

License Expires 11/30/2023

AMERICAN SURVEYING & ENGINEERING, P.C.
American Surveying & Engineering, P.C.
30 N. LaSalle St., Suite 3440
Chicago, IL 60602
Phone No. (312) 277-2000

Accurate GROUP, INC.
Accurate Group, Inc.
101 Schekter Road, Suite 200b
Lincolnshire, IL 60069
Phone No. (847) 613-1100

WGI
2001 Butterfield Road, Suite 410
Downers Grove, IL 60515
Phone No. (630) 307-3800
Fax No. (630) 307-7030
Cert No. 6091 - LB No. 7055

USER NAME = Erick.Maleza	DESIGNED -	REVISED -	
	DRAWN - EM	REVISED -	
PLOT SCALE = 100.0000 ' / in.	CHECKED - EG	REVISED -	
PLOT DATE = 3/1/2022	DATE -	REVISED -	

STATE OF ILLINOIS
DEPARTMENT OF TRANSPORTATION

I-80 LARKIN TO WATER ST.
JOLIET, ILLINOIS

SCALE: | SHEET 1 OF 16 SHEETS | STA. | TO STA.

F.A. RTE.	SECTION	COUNTY	TOTAL SHEETS	SHEET NO.
		WILL	16	1
		CONTRACT NO. 62R30		
		ILLINOIS	FED. AID PROJECT	

IDOT W.O. 213, 214 & 502

exp.

USER NAME = SALASL	DESIGNED - CMA	REVISED - 1 02/10/2026	
	DRAWN - CMA	REVISED -	
PLOT SCALE = 0.16666667 ' / IN.	CHECKED - BRH	REVISED -	
PLOT DATE = 11/12/2025	DATE - 11/12/2025	REVISED -	

STATE OF ILLINOIS
DEPARTMENT OF TRANSPORTATION

I-80
SUE UTILITIES

SCALE: NTS | SHEET OF SHEETS | STA. | TO STA.

F.A.I. RTE.	SECTION	COUNTY	TOTAL SHEETS	SHEET NO.
80	FAI 80 21 VLS	VARIOUS	467	93
		CONTRACT NO. 62R19		
		ILLINOIS	FED. AID PROJECT	

MODEL: 2D SHEET H
FILE NAME: C:\TRANSYSTEMS\PW_LOCAL\TRANSYSTEMS-PW-01\DMS31451\62R19-SHT-SUE-44.DGN

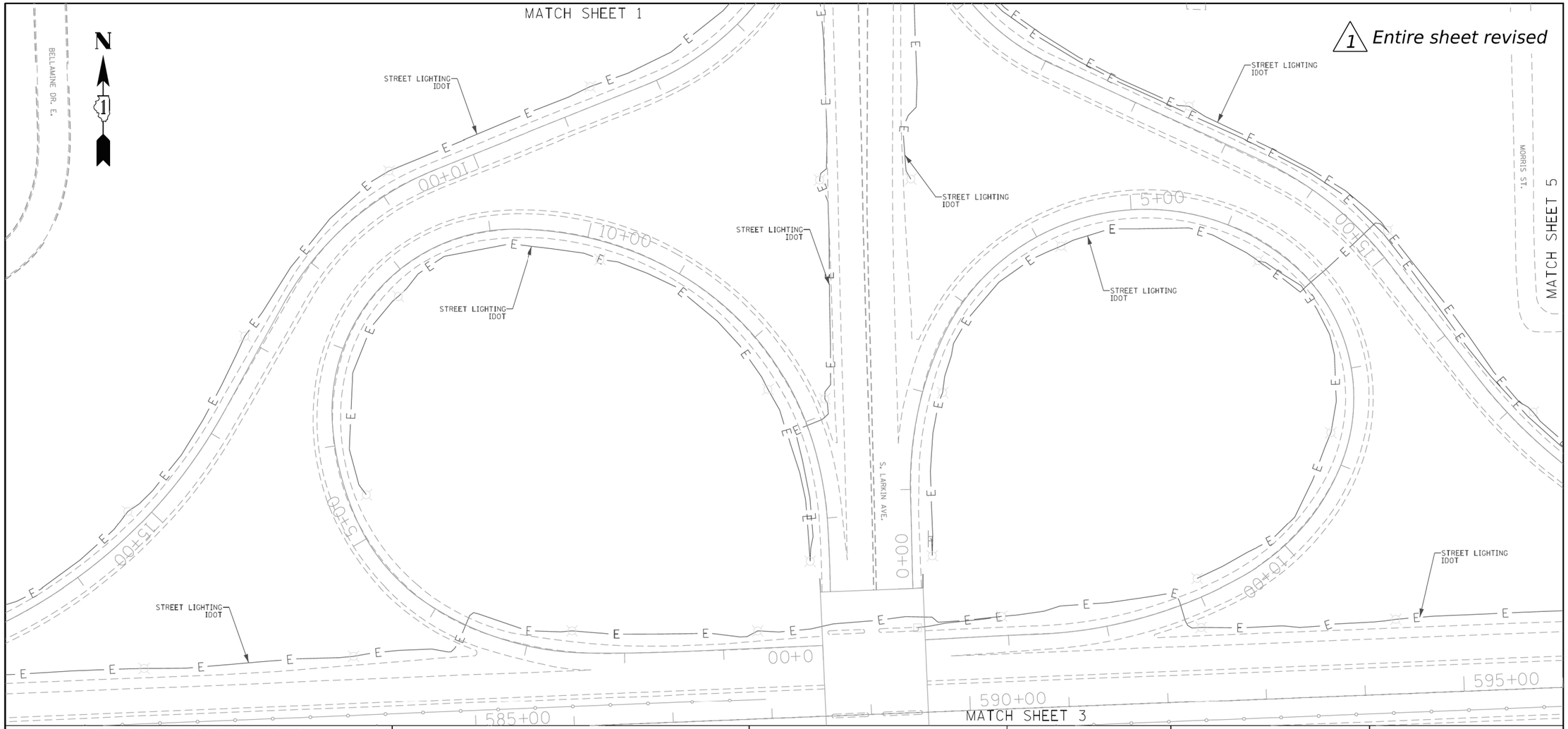

1 Entire sheet revised

ASCE STANDARDS OF DEPICTION OF SUBSURFACE UTILITIES

QUALITY LEVEL A (QLA)
PRECISE HORIZONTAL AND VERTICAL LOCATION OF UTILITIES OBTAINED BY THE ACTUAL EXPOSURE (OR VERIFICATION OF PREVIOUSLY EXPOSED AND SURVEYED UTILITIES) USING MINIMALLY INTRUSIVE EXCAVATION EQUIPMENT TO MINIMIZE POTENTIAL FOR UTILITY DAMAGE, AND SUBSEQUENT MEASURMENT OF THE SUBSURFACE UTILITIES WITH OTHER UTILITY ATTRIBUTES SUCH AS TYPE, SIZE & MATERIAL OF UTILITY.

QUALITY LEVEL B (QLB)
INFORMATION OBTAINED THROUGH THE APPLICATION OF APPROPRIATE SURFACE GEOPHYSICAL METHODS TO DETERMINE THE EXISTENCE AND APPROXIMATE HORIZONTAL POSITION OF SUBSURFACE UTILTIES.
QUALITY LEVEL B DATA SHOULD BE REPRODUCIBLE BY SURFACE GEOPHYSICS AT ANY POINT OF THEIR DEPICTION. THIS INFORMATION IS SURVEYED TO APPLICABLE TOLERANCES DEFINED BY THE PROJECT AND REDUCED ONTO PLAN DOCUMENTS.

QUALITY LEVEL C (QLC)
INFORMATION OBTAINED BY SURVEYING AND PLOTTING VISIBLE ABOVE-GROUND UTLITY FEATURES AND BY USING PROFESSIONAL JUDGEMENT IN CORRELATING THIS INFORMATION TO QUALITY LEVEL D INFORMATION.

QUALITY LEVEL D (OLD)
INFORMATION DERIVED FROM EXISITNG RECORDS OR ORAL RECOLLECTIONS.

GENERAL NOTES:

WGI INC. HAS EXERCISED ITS BEST PROFESSIONAL EXPERTISE AND GEOPHYSICAL PROSPECTING TECHNIQUES TO DEVELOP THIS MAPPING OF SUBSURFACE UTILITIES WITHIN THE PROJECT LIMITS.

WGI INC. DOES NOT GUARANTEE THAT UTILITIES SHOWN COMPRISE ALL UTILITIES WITHIN THE PROJECT AREA.

WGI's FIELD INVESTIGATION WAS PERFORMED 10/04/19 THROUGH 03/20/20. CHANGES TO UTILITIES AFTER 03/20/20 MAY HAVE BEEN MADE AND THEREFORE MAY RESULT IN VARIANCES FROM THIS PLAN IF DEEMED ADVISABLE PRIOR TO FINAL DESIGN AND CONSTRUCTION.

FIELD LOCATED UTILITIES MEET THE FEDERAL HIGHWAY ADMINISTRATION DEFINITION FOR "QUALITY LEVEL B" (QLB) STANDARDS.

ALL UTILITIES SHOWN ARE QUALITY LEVEL B (QLB) UNLESS NOTED OTHERWISE.

WGI PROJECT #3440.13, 3440.14 & 7522.01

REVISION 1 - SHEET 7 UPDATED WITH QUALITY LEVEL A (QLA) DATA. TEST HOLES PERFORMED 1/31/2022 THROUGH 2/07/2022.

UTILITY LEGEND:

- A — *AERIAL*
- *UNKNOWN UTILITY*
- O — *OIL*
- CTV — *CABLE TV*
- T — *TELEPHONE*
- G — *GAS*
- E — *ELECTRIC*
- E — *TRAFFIC SIGNAL/LIGHTING*
- W — *WATER*
- *FORCE MAIN*
- FO — *FIBER OPTIC*
- *TEST HOLE*
- EOI — *END OF INFORMATION*
- ED — *ELECTRONIC DEPTH*

JOHN J. BELLIS
062-044796
REGISTERED PROFESSIONAL ENGINEER OF ILLINOIS

John J Bellis
Signature

03/02/2022
date

License Expires 11/30/2023

AMERICAN SURVEYING & ENGINEERING, P.C.
American Surveying & Engineering, P.C.
30 N. LaSalle St., Suite 3440
Chicago, IL 60602
Phone No. (312) 277-2000

Accurate GROUP, INC.
Accurate Group, Inc.
101 Schekter Road, Suite 200b
Lincolnshire, IL 60069
Phone No. (847) 613-1100

WGI
2001 Butterfield Road, Suite 410
Downers Grove, IL 60515
Phone No. (630) 307-3800
Fax No. (630) 307-7030
Cert No. 6091 - LB No. 7055

USER NAME = Erick.Maleza	DESIGNED -	REVISED -	
	DRAWN - EM	REVISED -	
PLOT SCALE = 100.0000 ' / in.	CHECKED - EG	REVISED -	
PLOT DATE = 3/1/2022	DATE -	REVISED -	

STATE OF ILLINOIS
DEPARTMENT OF TRANSPORTATION

I-80 LARKIN TO WATER ST.
JOLIET, ILLINOIS

SCALE: | SHEET 2 OF 16 SHEETS | STA. | TO STA.

F.A. RTE.	SECTION	COUNTY	TOTAL SHEETS	SHEET NO.
		WILL	16	2
		CONTRACT NO. 62R30		
		ILLINOIS	FED. AID PROJECT	

IDOT W.O. 213, 214 & 502

exp.

USER NAME = SALASL	DESIGNED - CMA	REVISED - 1 02/10/2026	
	DRAWN - CMA	REVISED -	
PLOT SCALE = 0.16666667 ' / IN.	CHECKED - BRH	REVISED -	
PLOT DATE = 11/12/2025	DATE - 11/12/2025	REVISED -	

STATE OF ILLINOIS
DEPARTMENT OF TRANSPORTATION

I-80
SUE UTILITIES

SCALE: NTS | SHEET OF SHEETS | STA. | TO STA.

F.A.I. RTE.	SECTION	COUNTY	TOTAL SHEETS	SHEET NO.
80	FAI 80 21 VLS	VARIOUS	467	94
		CONTRACT NO. 62R19		
		ILLINOIS	FED. AID PROJECT	

MODEL: 2D SHEET H
FILE NAME: C:\TRANSYSTEMS\PW_LOCAL\TRANSYSTEMS-PW-01\DMS31451\62R19-SHT-SUE-45.DGN

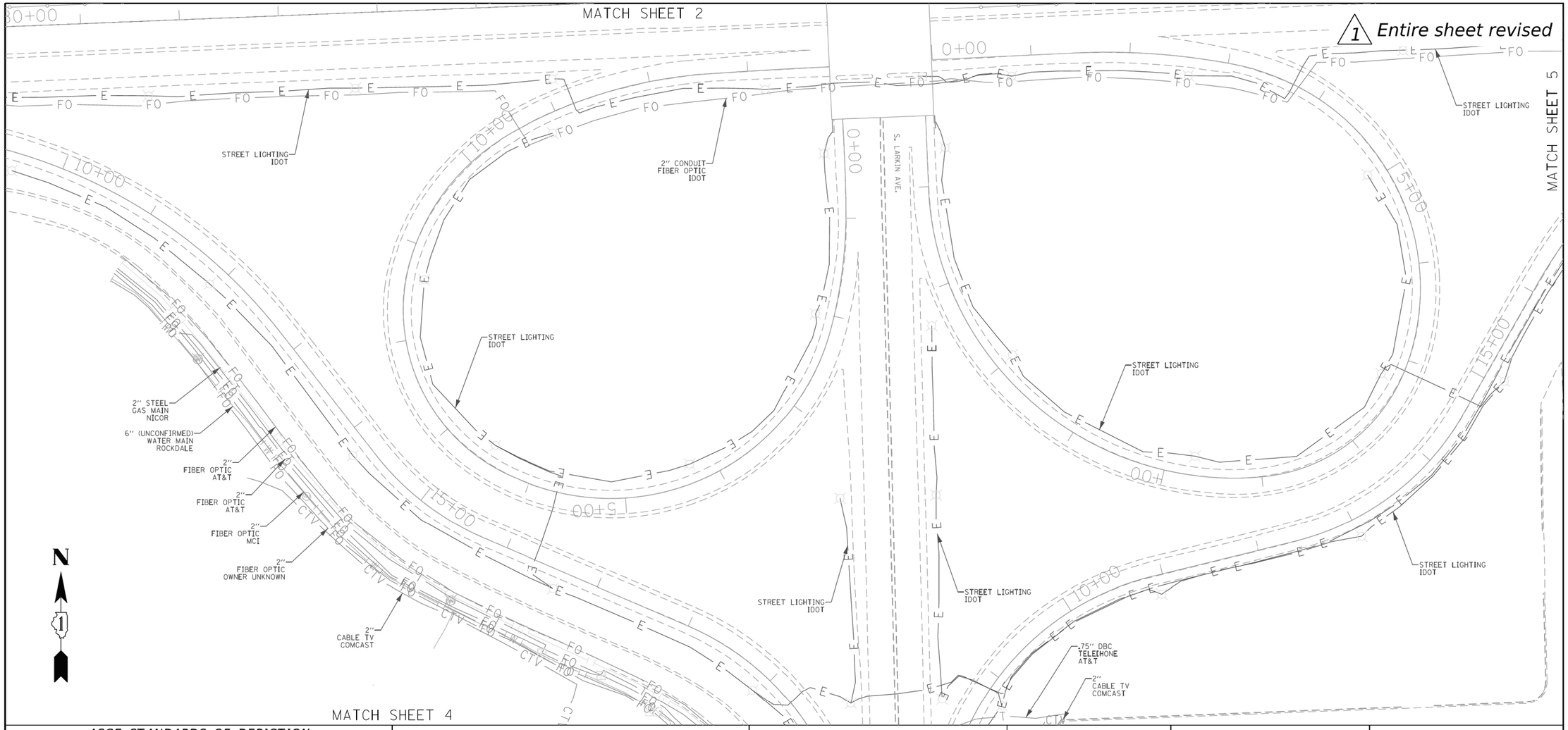

ASCE STANDARDS OF DEPICTION OF SUBSURFACE UTILITIES

QUALITY LEVEL A (QLA)
PRECISE HORIZONTAL AND VERTICAL LOCATION OF UTILITIES OBTAINED BY THE ACTUAL EXPOSURE (OR VERIFICATION OF PREVIOUSLY EXPOSED AND SURVEYED UTILITIES) USING MINIMALLY INTRUSIVE EXCAVATION EQUIPMENT TO MINIMIZE POTENTIAL FOR UTILITY DAMAGE, AND SUBSEQUENT MEASURMENT OF THE SUBSURFACE UTILITIES WITH OTHER UTILITY ATTRIBUTES SUCH AS TYPE, SIZE & MATERIAL OF UTILITY.

QUALITY LEVEL B (QLB)
INFORMATION OBTAINED THROUGH THE APPLICATION OF APPROPRIATE SURFACE GEOPHYSICAL METHODS TO DETERMINE THE EXISTENCE AND APPROXIMATE HORIZONTAL POSITION OF SUBSURFACE UTILTIES.
QUALITY LEVEL B DATA SHOULD BE REPRODUCIBLE BY SURFACE GEOPHYSICS AT ANY POINT OF THEIR DEPICTION. THIS INFORMATION IS SURVEYED TO APPLICABLE TOLERANCES DEFINED BY THE PROJECT AND REDUCED ONTO PLAN DOCUMENTS.

QUALITY LEVEL C (QLC)
INFORMATION OBTAINED BY SURVEYING AND PLOTTING VISIBLE ABOVE-GROUND UTLITY FEATURES AND BY USING PROFESSIONAL JUDGEMENT IN CORRELATING THIS INFORMATION TO QUALITY LEVEL D INFORMATION.

QUALITY LEVEL D (OLD)
INFORMATION DERIVED FROM EXISITNG RECORDS OR ORAL RECOLLECTIONS.

GENERAL NOTES:

WGI INC. HAS EXERCISED ITS BEST PROFESSIONAL EXPERTISE AND GEOPHYSICAL PROSPECTING TECHNIQUES TO DEVELOP THIS MAPPING OF SUBSURFACE UTILITIES WITHIN THE PROJECT LIMITS.

WGI INC. DOES NOT GUARANTEE THAT UTILITIES SHOWN COMPRISE ALL UTILITIES WITHIN THE PROJECT AREA.

WGI's FIELD INVESTIGATION WAS PERFORMED 10/04/19 THROUGH 03/20/20. CHANGES TO UTILITIES AFTER 03/20/20 MAY HAVE BEEN MADE AND THEREFORE MAY RESULT IN VARIANCES FROM THIS PLAN IF DEEMED ADVISABLE PRIOR TO FINAL DESIGN AND CONSTRUCTION.

FIELD LOCATED UTILITIES MEET THE FEDERAL HIGHWAY ADMINISTRATION DEFINITION FOR "QUALITY LEVEL B" (QLB) STANDARDS.

ALL UTILITIES SHOWN ARE QUALITY LEVEL B (QLB) UNLESS NOTED OTHERWISE.

WGI PROJECT #3440.13, 3440.14 & 7522.01

REVISION 1 - SHEET 7 UPDATED WITH QUALITY LEVEL A (QLA) DATA.
TEST HOLES PERFORMED 1/31/2022 THROUGH 2/07/2022.

UTILITY LEGEND:

- A - AERIAL
- - UNKNOWN UTILITY
- O - OIL
- CTV - CABLE TV
- T - TELEPHONE
- G - GAS
- E - ELECTRIC
- E - TRAFFIC SIGNAL/LIGHTING
- W - WATER
- - FORCE MAIN
- FO - FIBER OPTIC
- - TEST HOLE
- EOI - END OF INFORMATION
- ED - ELECTRONIC DEPTH

JOHN J. BELLIS
062-044796
REGISTERED PROFESSIONAL ENGINEER OF ILLINOIS

John J. Bellis
signature

03/02/2022
date

License Expires 11/30/2023

AMERICAN SURVEYING & ENGINEERING, P.C.
American Surveying & Engineering, P.C.
30 N. LaSalle St., Suite 3440
Chicago, IL 60602
Phone No. (312) 277-2000

Accurate GROUP, INC.
Accurate Group, Inc.
101 Schekter Road, Suite 200b
Lincolnshire, IL 60069
Phone No. (847) 613-1100

WGI
2001 Butterfield Road, Suite 410
Downers Grove, IL 60515
Phone No. (630) 307-3800
Fax No. (630) 307-7030
Cert No. 6091 - LB No. 7055

USER NAME = Erick.Maleza	DESIGNED -	REVISED -	
	DRAWN - EM	REVISED -	
PLOT SCALE = 100.0000 ' / in.	CHECKED - EG	REVISED -	
PLOT DATE = 3/1/2022	DATE -	REVISED -	

STATE OF ILLINOIS
DEPARTMENT OF TRANSPORTATION

I-80 LARKIN TO WATER ST.
JOLIET, ILLINOIS

SCALE: | SHEET 3 OF 16 SHEETS | STA. | TO STA.

F.A. RTE.	SECTION	COUNTY	TOTAL SHEETS	SHEET NO.
		WILL	16	3
		CONTRACT NO. 62R30		
	ILLINOIS	FED. AID PROJECT		

IDOT W.O. 213, 214 & 502

exp.

USER NAME = SALASL	DESIGNED - CMA	REVISED - 1 02/10/2026	
	DRAWN - CMA	REVISED -	
PLOT SCALE = 0.16666667 ' / IN.	CHECKED - BRH	REVISED -	
PLOT DATE = 11/12/2025	DATE - 11/12/2025	REVISED -	

STATE OF ILLINOIS
DEPARTMENT OF TRANSPORTATION

I-80
SUE UTILITIES

SCALE: NTS | SHEET OF SHEETS | STA. | TO STA.

F.A.I. RTE.	SECTION	COUNTY	TOTAL SHEETS	SHEET NO.
80	FAI 80 21 VLS	VARIOUS	467	95
		CONTRACT NO. 62R19		
	ILLINOIS	FED. AID PROJECT		

MODEL: 2D SHEET H
FILE NAME: C:\TRANSYSTEMS\PW_LOCAL\TRANSYSTEMS-PW-01\DM531451\62R19-SHT-SUE-46.DGN

MATCH SHEET 3

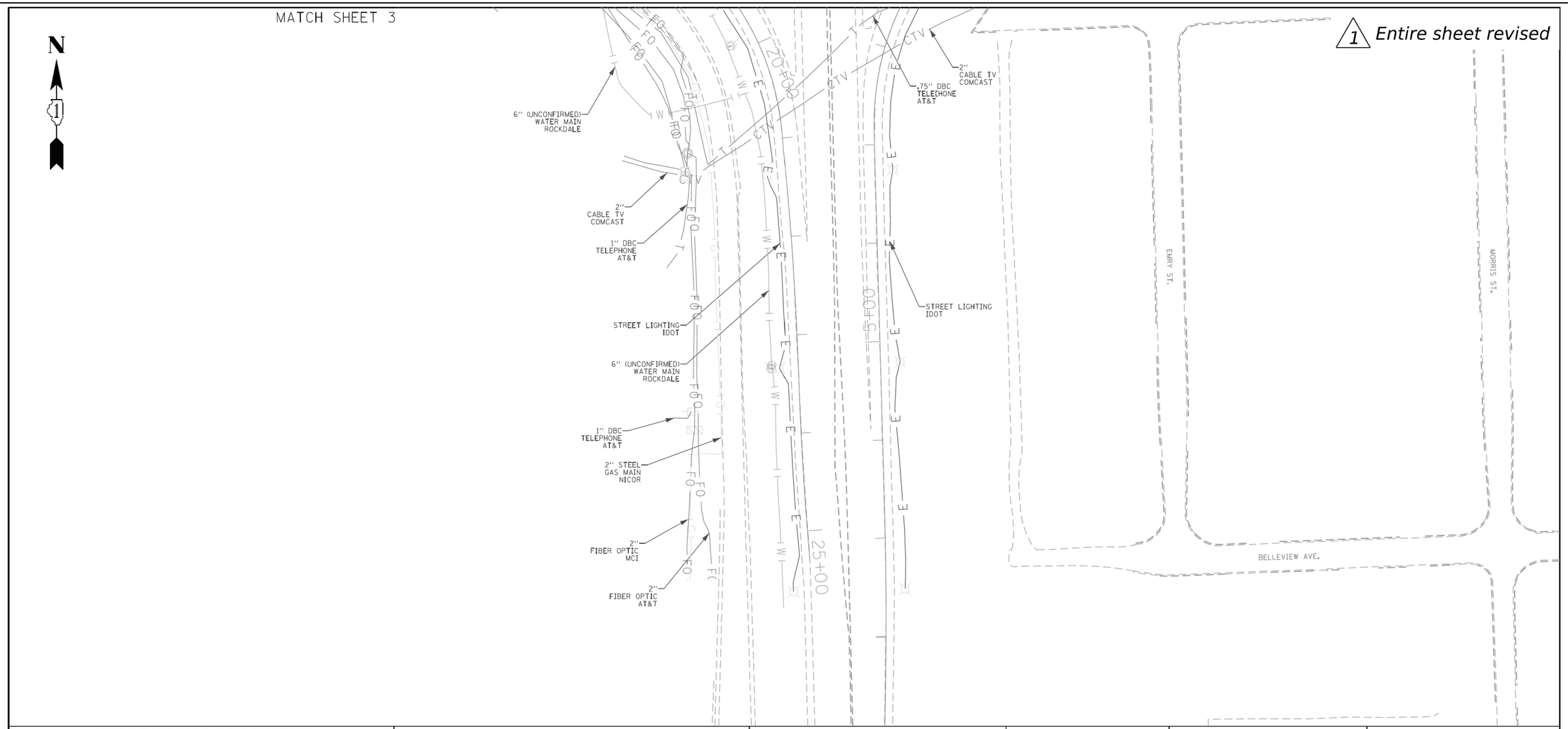

ASCE STANDARDS OF DEPICTION OF SUBSURFACE UTILITIES

QUALITY LEVEL A (QLA)
PRECISE HORIZONTAL AND VERTICAL LOCATION OF UTILITIES OBTAINED BY THE ACTUAL EXPOSURE (OR VERIFICATION OF PREVIOUSLY EXPOSED AND SURVEYED UTILITIES) USING MINIMALLY INTRUSIVE EXCAVATION EQUIPMENT TO MINIMIZE POTENTIAL FOR UTILITY DAMAGE, AND SUBSEQUENT MEASURMENT OF THE SUBSURFACE UTILITIES WITH OTHER UTILITY ATTRIBUTES SUCH AS TYPE, SIZE & MATERIAL OF UTILITY.

QUALITY LEVEL B (QLB)
INFORMATION OBTAINED THROUGH THE APPLICATION OF APPROPRIATE SURFACE GEOPHYSICAL METHODS TO DETERMINE THE EXISTENCE AND APPROXIMATE HORIZONTAL POSITION OF SUBSURFACE UTILTIES.
QUALITY LEVEL B DATA SHOULD BE REPRODUCIBLE BY SURFACE GEOPHYSICS AT ANY POINT OF THEIR DEPICTION. THIS INFORMATION IS SURVEYED TO APPLICABLE TOLERANCES DEFINED BY THE PROJECT AND REDUCED ONTO PLAN DOCUMENTS.

QUALITY LEVEL C (OLC)
INFORMATION OBTAINED BY SURVEYING AND PLOTTING VISIBLE ABOVE-GROUND UTLITY FEATURES AND BY USING PROFESSIONAL JUDGEMENT IN CORRELATING THIS INFORMATION TO QUALITY LEVEL D INFORMATION.

QUALITY LEVEL D (OLD)
INFORMATION DERIVED FROM EXISITNG RECORDS OR ORAL RECOLLECTIONS.

GENERAL NOTES:

WGI INC. HAS EXERCISED ITS BEST PROFESSIONAL EXPERTISE AND GEOPHYSICAL PROSPECTING TECHNIQUES TO DEVELOP THIS MAPPING OF SUBSURFACE UTILITIES WITHIN THE PROJECT LIMITS.

WGI INC. DOES NOT GUARANTEE THAT UTILITIES SHOWN COMPRISE ALL UTILITIES WITHIN THE PROJECT AREA.

WGI's FIELD INVESTIGATION WAS PERFORMED 10/04/19 THROUGH 03/20/20. CHANGES TO UTILITIES AFTER 03/20/20 MAY HAVE BEEN MADE AND THEREFORE MAY RESULT IN VARIANCES FROM THIS PLAN IF DEEMED ADVISABLE PRIOR TO FINAL DESIGN AND CONSTRUCTION.

FIELD LOCATED UTILITIES MEET THE FEDERAL HIGHWAY ADMINISTRATION DEFINITION FOR "QUALITY LEVEL B" (QLB) STANDARDS.

ALL UTILITIES SHOWN ARE QUALITY LEVEL B (QLB) UNLESS NOTED OTHERWISE.

WGI PROJECT #3440.13, 3440.14 & 7522.01

REVISION 1 - SHEET 7 UPDATED WITH QUALITY LEVEL A (QLA) DATA. TEST HOLES PERFORMED 1/31/2022 THROUGH 2/07/2022.

UTILITY LEGEND:

- A — *AERIAL*
- *UNKNOWN UTILITY*
- O — *OIL*
- CTV — *CABLE TV*
- T — *TELEPHONE*
- G — *GAS*
- E — *ELECTRIC*
- E — *TRAFFIC SIGNAL/LIGHTING*
- W — *WATER*
- *FORCE MAIN*
- FO — *FIBER OPTIC*
- *TEST HOLE*
- EOI — *END OF INFORMATION*
- ED — *ELECTRONIC DEPTH*

JOHN J. BELLIS
062-044796
REGISTERED PROFESSIONAL ENGINEER OF ILLINOIS

signature

03/02/2022
date

License Expires 11/30/2023

AMERICAN SURVEYING & ENGINEERING, P.C.
American Surveying & Engineering, P.C.
30 N. LaSalle St., Suite 3440
Chicago, IL 60602
Phone No. (312) 277-2000

Accurate GROUP, INC.
Accurate Group, Inc.
101 Schekter Road, Suite 200b
Lincolnshire, IL 60069
Phone No. (847) 613-1100

WGI
2001 Butterfield Road, Suite 410
Downers Grove, IL 60515
Phone No. (630) 307-3800
Fax No. (630) 307-7030
Cert No. 6091 - LB No. 7055

USER NAME = Erick.Maleza	DESIGNED -	REVISED -	
	DRAWN - EM	REVISED -	
PLOT SCALE = 100.0000 ' / in.	CHECKED - EG	REVISED -	
PLOT DATE = 3/1/2022	DATE -	REVISED -	

STATE OF ILLINOIS
DEPARTMENT OF TRANSPORTATION

I-80 LARKIN TO WATER ST.
JOLIET, ILLINOIS

SCALE: | SHEET 4 OF 16 SHEETS | STA. | TO STA.

F.A. RTE.	SECTION	COUNTY	TOTAL SHEETS	SHEET NO.
		WILL	16	4
		CONTRACT NO. 62R30		
	ILLINOIS	FED. AID PROJECT		

IDOT W.O. 213, 214 & 502

exp.

USER NAME = SALASL	DESIGNED - CMA	REVISED - 1 02/10/2026	
	DRAWN - CMA	REVISED -	
PLOT SCALE = 0.16666667 ' / IN.	CHECKED - BRH	REVISED -	
PLOT DATE = 11/12/2025	DATE - 11/12/2025	REVISED -	

STATE OF ILLINOIS
DEPARTMENT OF TRANSPORTATION

I-80
SUE UTILITIES

SCALE: NTS | SHEET OF SHEETS | STA. | TO STA.

F.A.I. RTE.	SECTION	COUNTY	TOTAL SHEETS	SHEET NO.
80	FAI 80 21 VLS	VARIOUS	467	96
		CONTRACT NO. 62R19		
	ILLINOIS	FED. AID PROJECT		

MODEL: 2D SHEET H
FILE NAME: C:\TRANSYSTEMS\PW_LOCAL\TRANSYSTEMS-PW-01\DMS31451\62R19-SHT-SUE-47.DGN

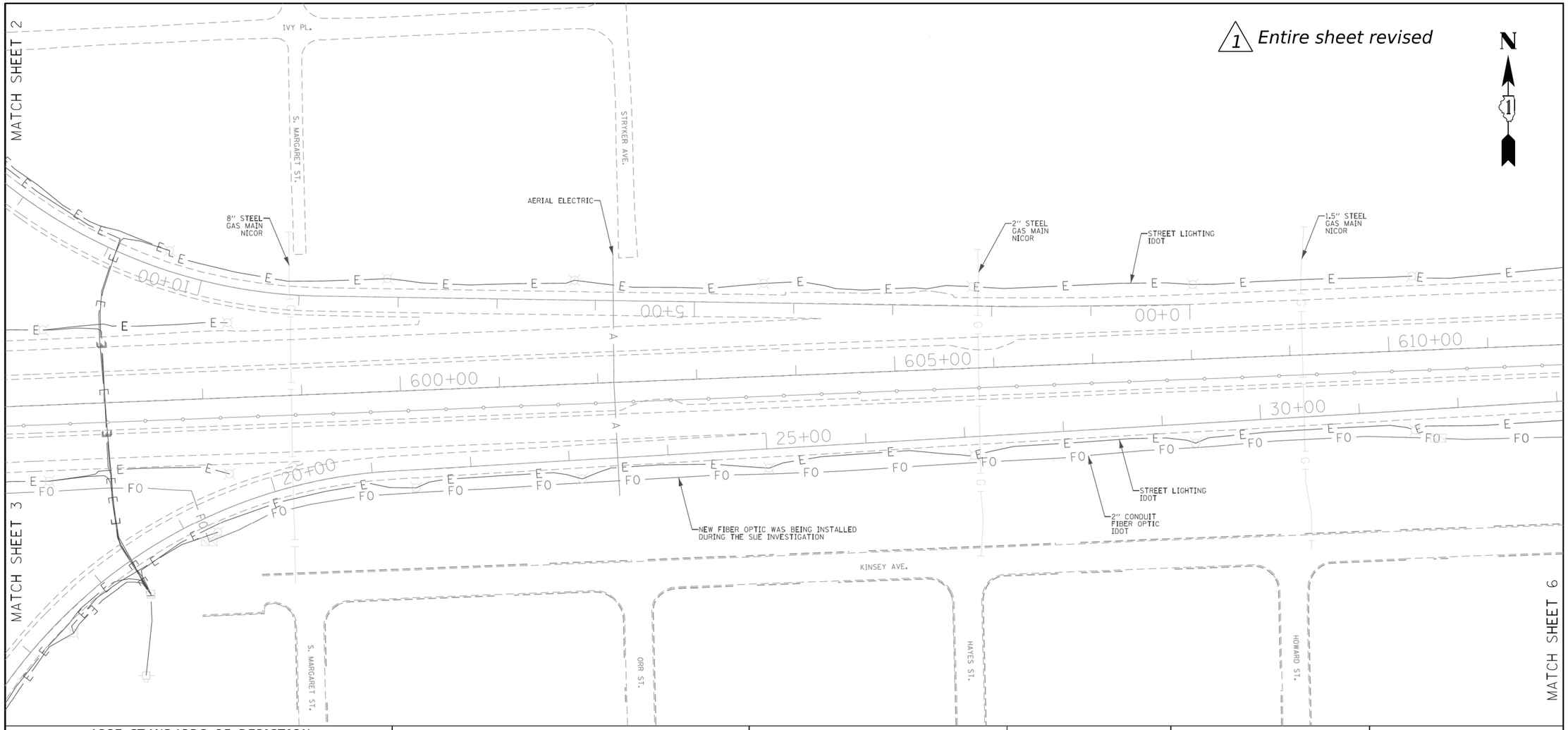

ASCE STANDARDS OF DEPICTION OF SUBSURFACE UTILITIES

QUALITY LEVEL A (QLA)
PRECISE HORIZONTAL AND VERTICAL LOCATION OF UTILITIES OBTAINED BY THE ACTUAL EXPOSURE (OR VERIFICATION OF PREVIOUSLY EXPOSED AND SURVEYED UTILITIES) USING MINIMALLY INTRUSIVE EXCAVATION EQUIPMENT TO MINIMIZE POTENTIAL FOR UTILITY DAMAGE, AND SUBSEQUENT MEASURMENT OF THE SUBSURFACE UTILITIES WITH OTHER UTILITY ATTRIBUTES SUCH AS TYPE, SIZE & MATERIAL OF UTILITY.

QUALITY LEVEL B (QLB)
INFORMATION OBTAINED THROUGH THE APPLICATION OF APPROPRIATE SURFACE GEOPHYSICAL METHODS TO DETERMINE THE EXISTENCE AND APPROXIMATE HORIZONTAL POSITION OF SUBSURFACE UTILTIES. QUALITY LEVEL B DATA SHOULD BE REPRODUCIBLE BY SURFACE GEOPHYSICS AT ANY POINT OF THEIR DEPICTION. THIS INFORMATION IS SURVEYED TO APPLICABLE TOLERANCES DEFINED BY THE PROJECT AND REDUCED ONTO PLAN DOCUMENTS.

QUALITY LEVEL C (QLC)
INFORMATION OBTAINED BY SURVEYING AND PLOTTING VISIBLE ABOVE-GROUND UTLITY FEATURES AND BY USING PROFESSIONAL JUDGEMENT IN CORRELATING THIS INFORMATION TO QUALITY LEVEL D INFORMATION.

QUALITY LEVEL D (QLD)
INFORMATION DERIVED FROM EXISITNG RECORDS OR ORAL RECOLLECTIONS.

GENERAL NOTES:

WGI INC. HAS EXERCISED ITS BEST PROFESSIONAL EXPERTISE AND GEOPHYSICAL PROSPECTING TECHNIQUES TO DEVELOP THIS MAPPING OF SUBSURFACE UTILITIES WITHIN THE PROJECT LIMITS.

WGI INC. DOES NOT GUARANTEE THAT UTILITIES SHOWN COMPRISE ALL UTILITIES WITHIN THE PROJECT AREA.

WGI's FIELD INVESTIGATION WAS PERFORMED 10/04/19 THROUGH 03/20/20. CHANGES TO UTILITIES AFTER 03/20/20 MAY HAVE BEEN MADE AND THEREFORE MAY RESULT IN VARIANCES FROM THIS PLAN IF DEEMED ADVISABLE PRIOR TO FINAL DESIGN AND CONSTRUCTION.

FIELD LOCATED UTILITIES MEET THE FEDERAL HIGHWAY ADMINISTRATION DEFINITION FOR "QUALITY LEVEL B" (QLB) STANDARDS.

ALL UTILITIES SHOWN ARE QUALITY LEVEL B (QLB) UNLESS NOTED OTHERWISE.

WGI PROJECT #3440.13, 3440.14 & 7522.01

REVISION 1 - SHEET 7 UPDATED WITH QUALITY LEVEL A (QLA) DATA. TEST HOLES PERFORMED 1/31/2022 THROUGH 2/07/2022.

UTILITY LEGEND:

A	- AERIAL
	- UNKNOWN UTILITY
O	- OIL
CTV	- CABLE TV
T	- TELEPHONE
G	- GAS
E	- ELECTRIC
E	- TRAFFIC SIGNAL/LIGHTING
W	- WATER
	- FORCE MAIN
FO	- FIBER OPTIC
	- TEST HOLE
EOI	- END OF INFORMATION
ED	- ELECTRONIC DEPTH

JOHN J. BELLIS
062-044796
REGISTERED PROFESSIONAL ENGINEER OF ILLINOIS

John J. Bellis
signature

03/02/2022
date

License Expires 11/30/2023

AMERICAN SURVEYING & ENGINEERING, P.C.
American Surveying & Engineering, P.C.
30 N. LaSalle St., Suite 3440
Chicago, IL 60602
Phone No. (312) 277-2000

Accurate GROUP, INC.
Accurate Group, Inc.
101 Schekter Road, Suite 200b
Lincolnshire, IL 60069
Phone No. (847) 613-1100

WGI
2001 Butterfield Road, Suite 410
Downers Grove, IL 60515
Phone No. (630) 307-3800
Fax No. (630) 307-7030
Cert No. 6091 - LB No. 7055

USER NAME = Erick.Maleza	DESIGNED -	REVISED -	
	DRAWN - EM	REVISED -	
PLOT SCALE = 100.0000 ' / in.	CHECKED - EG	REVISED -	
PLOT DATE = 3/1/2022	DATE -	REVISED -	

STATE OF ILLINOIS
DEPARTMENT OF TRANSPORTATION

I-80 LARKIN TO WATER ST.
JOLIET, ILLINOIS

SCALE: | SHEET 5 OF 16 SHEETS | STA. | TO STA.

F.A. RTE.	SECTION	COUNTY	TOTAL SHEETS	SHEET NO.
		WILL	16	5
		CONTRACT NO. 62R30		
		ILLINOIS	FED. AID PROJECT	

IDOT W.O. 213, 214 & 502

exp.

USER NAME = SALASL	DESIGNED - CMA	REVISED - 1 02/10/2026	
	DRAWN - CMA	REVISED -	
PLOT SCALE = 0.16666667 ' / IN.	CHECKED - BRH	REVISED -	
PLOT DATE = 11/12/2025	DATE - 11/12/2025	REVISED -	

STATE OF ILLINOIS
DEPARTMENT OF TRANSPORTATION

I-80
SUE UTILITIES

SCALE: NTS | SHEET OF SHEETS | STA. | TO STA.

F.A.I. RTE.	SECTION	COUNTY	TOTAL SHEETS	SHEET NO.
80	FAI 80 21 VLS	VARIOUS	467	97
		CONTRACT NO. 62R19		
		ILLINOIS	FED. AID PROJECT	

MODEL: 2D SHEET H
FILE NAME: C:\TRANSYSTEMS\PW_LOCAL\TRANSYSTEMS-PW-01\DMS31451\62R19-SHT-SUE-48.DGN

1 Entire sheet revised

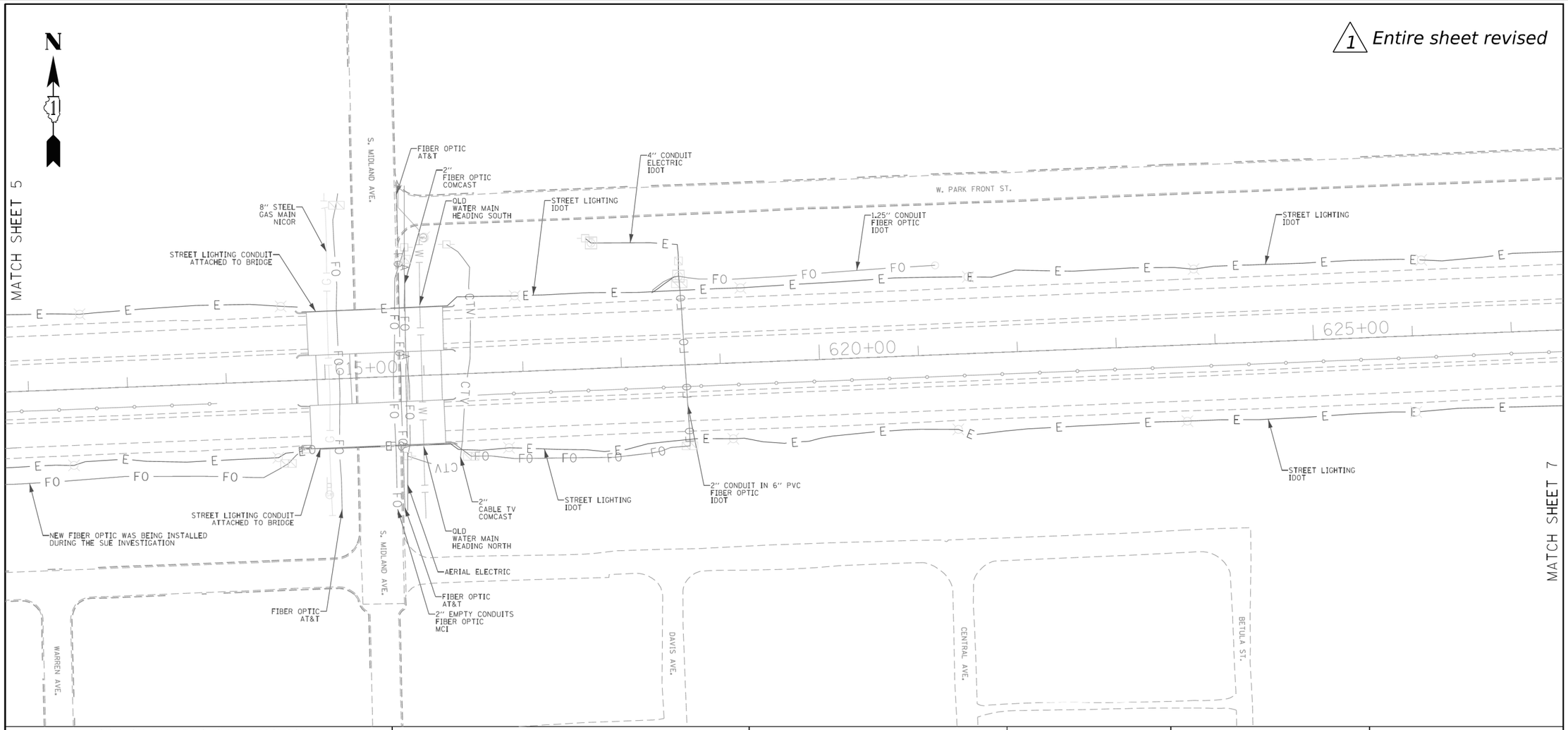

ASCE STANDARDS OF DEPICTION OF SUBSURFACE UTILITIES

QUALITY LEVEL A (QLA)
PRECISE HORIZONTAL AND VERTICAL LOCATION OF UTILITIES OBTAINED BY THE ACTUAL EXPOSURE (OR VERIFICATION OF PREVIOUSLY EXPOSED AND SURVEYED UTILITIES) USING MINIMALLY INTRUSIVE EXCAVATION EQUIPMENT TO MINIMIZE POTENTIAL FOR UTILITY DAMAGE, AND SUBSEQUENT MEASUREMENT OF THE SUBSURFACE UTILITIES WITH OTHER UTILITY ATTRIBUTES SUCH AS TYPE, SIZE & MATERIAL OF UTILITY.

QUALITY LEVEL B (QLB)
INFORMATION OBTAINED THROUGH THE APPLICATION OF APPROPRIATE SURFACE GEOPHYSICAL METHODS TO DETERMINE THE EXISTENCE AND APPROXIMATE HORIZONTAL POSITION OF SUBSURFACE UTILTIES.
QUALITY LEVEL B DATA SHOULD BE REPRODUCIBLE BY SURFACE GEOPHYSICS AT ANY POINT OF THEIR DEPICTION. THIS INFORMATION IS SURVEYED TO APPLICABLE TOLERANCES DEFINED BY THE PROJECT AND REDUCED ONTO PLAN DOCUMENTS.

QUALITY LEVEL C (QLC)
INFORMATION OBTAINED BY SURVEYING AND PLOTTING VISIBLE ABOVE-GROUND UTLITY FEATURES AND BY USING PROFESSIONAL JUDGEMENT IN CORRELATING THIS INFORMATION TO QUALITY LEVEL D INFORMATION.

QUALITY LEVEL D (OLD)
INFORMATION DERIVED FROM EXISITNG RECORDS OR ORAL RECOLLECTIONS.

GENERAL NOTES:

WGI INC. HAS EXERCISED ITS BEST PROFESSIONAL EXPERTISE AND GEOPHYSICAL PROSPECTING TECHNIQUES TO DEVELOP THIS MAPPING OF SUBSURFACE UTILITIES WITHIN THE PROJECT LIMITS.

WGI INC. DOES NOT GUARANTEE THAT UTILITIES SHOWN COMPRISE ALL UTILITIES WITHIN THE PROJECT AREA.

WGI's FIELD INVESTIGATION WAS PERFORMED 10/04/19 THROUGH 03/20/20. CHANGES TO UTILITIES AFTER 03/20/20 MAY HAVE BEEN MADE AND THEREFORE MAY RESULT IN VARIANCES FROM THIS PLAN IF DEEMED ADVISABLE PRIOR TO FINAL DESIGN AND CONSTRUCTION.

FIELD LOCATED UTILITIES MEET THE FEDERAL HIGHWAY ADMINISTRATION DEFINITION FOR "QUALITY LEVEL B" (QLB) STANDARDS.

ALL UTILITIES SHOWN ARE QUALITY LEVEL B (QLB) UNLESS NOTED OTHERWISE.

WGI PROJECT #3440.13, 3440.14 & 7522.01

REVISION 1 - SHEET 7 UPDATED WITH QUALITY LEVEL A (QLA) DATA. TEST HOLES PERFORMED 1/31/2022 THROUGH 2/07/2022.

UTILITY LEGEND:

- A — AERIAL
- UNKNOWN UTILITY
- O — OIL
- CTV — CABLE TV
- T — TELEPHONE
- G — GAS
- E — ELECTRIC
- E — TRAFFIC SIGNAL/LIGHTING
- W — WATER
- FORCE MAIN
- FO — FIBER OPTIC
- TEST HOLE
- EOI — END OF INFORMATION
- ED — ELECTRONIC DEPTH

JOHN J. BELLIS
062-044796
REGISTERED PROFESSIONAL ENGINEER OF ILLINOIS

John J. Bellis
Signature

03/02/2022
date

License Expires 11/30/2023

AMERICAN SURVEYING & ENGINEERING, P.C.
American Surveying & Engineering, P.C.
30 N. LaSalle St., Suite 3440
Chicago, IL 60602
Phone No. (312) 277-2000

Accurate GROUP, INC.
Accurate Group, Inc.
101 Schekter Road, Suite 200b
Lincolnshire, IL 60069
Phone No. (847) 613-1100

WGI
2001 Butterfield Road, Suite 410
Downers Grove, IL 60515
Phone No. (630) 307-3800
Fax No. (630) 307-7030
Cert No. 6091 - LB No. 7055

USER NAME = Erick.Maleza	DESIGNED -	REVISED -	
	DRAWN - EM	REVISED -	
PLOT SCALE = 100.0000 ' / in.	CHECKED - EG	REVISED -	
PLOT DATE = 3/1/2022	DATE -	REVISED -	

STATE OF ILLINOIS
DEPARTMENT OF TRANSPORTATION

I-80 LARKIN TO WATER ST.
JOLIET, ILLINOIS

SCALE: | SHEET 6 OF 16 SHEETS | STA. | TO STA.

F.A. RTE.	SECTION	COUNTY	TOTAL SHEETS	SHEET NO.
		WILL	16	6
		CONTRACT NO. 62R30		
		ILLINOIS	FED. AID PROJECT	

IDOT W.O. 213, 214 & 502

MODEL: 2D SHEET H
FILE NAME: C:\TRANSYSTEMS\PW_LOCAL\TRANSYSTEMS-PW-01\DMS31451\62R19-SHT-SUE-49.DGN

exp.

USER NAME = SALASL	DESIGNED - CMA	REVISED - 1 02/10/2026	
	DRAWN - CMA	REVISED -	
PLOT SCALE = 0.16666667 ' / IN.	CHECKED - BRH	REVISED -	
PLOT DATE = 11/12/2025	DATE - 11/12/2025	REVISED -	

STATE OF ILLINOIS
DEPARTMENT OF TRANSPORTATION

I-80
SUE UTILITIES

SCALE: NTS | SHEET OF SHEETS | STA. | TO STA.

F.A.I. RTE.	SECTION	COUNTY	TOTAL SHEETS	SHEET NO.
80	FAI 80 21 VLS	VARIOUS	467	98
		CONTRACT NO. 62R19		
		ILLINOIS	FED. AID PROJECT	

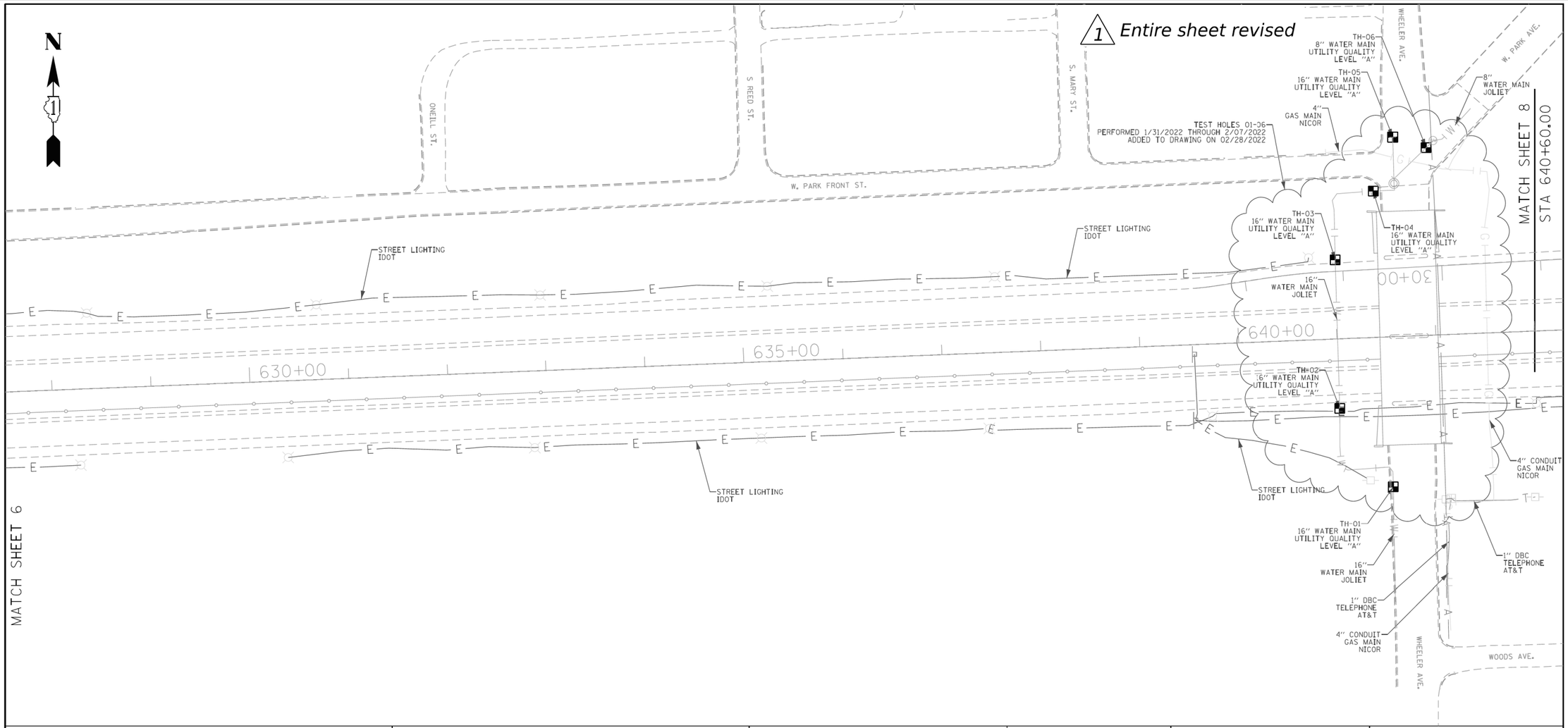

ASCE STANDARDS OF DEPICTION OF SUBSURFACE UTILITIES

QUALITY LEVEL A (QLA)
PRECISE HORIZONTAL AND VERTICAL LOCATION OF UTILITIES OBTAINED BY THE ACTUAL EXPOSURE (OR VERIFICATION OF PREVIOUSLY EXPOSED AND SURVEYED UTILITIES) USING MINIMALLY INTRUSIVE EXCAVATION EQUIPMENT TO MINIMIZE POTENTIAL FOR UTILITY DAMAGE, AND SUBSEQUENT MEASURMENT OF THE SUBSURFACE UTILITIES WITH OTHER UTILITY ATTRIBUTES SUCH AS TYPE, SIZE & MATERIAL OF UTILITY.

QUALITY LEVEL B (QLB)
INFORMATION OBTAINED THROUGH THE APPLICATION OF APPROPRIATE SURFACE GEOPHYSICAL METHODS TO DETERMINE THE EXISTENCE AND APPROXIMATE HORIZONTAL POSITION OF SUBSURFACE UTILTIES.
QUALITY LEVEL B DATA SHOULD BE REPRODUCIBLE BY SURFACE GEOPHYSICS AT ANY POINT OF THEIR DEPICTION. THIS INFORMATION IS SURVEYED TO APPLICABLE TOLERANCES DEFINED BY THE PROJECT AND REDUCED ONTO PLAN DOCUMENTS.

QUALITY LEVEL C (QLC)
INFORMATION OBTAINED BY SURVEYING AND PLOTTING VISIBLE ABOVE-GROUND UTLITY FEATURES AND BY USING PROFESSIONAL JUDGEMENT IN CORRELATING THIS INFORMATION TO QUALITY LEVEL D INFORMATION.

QUALITY LEVEL D (OLD)
INFORMATION DERIVED FROM EXISITNG RECORDS OR ORAL RECOLLECTIONS.

GENERAL NOTES:

WGI INC. HAS EXERCISED ITS BEST PROFESSIONAL EXPERTISE AND GEOPHYSICAL PROSPECTING TECHNIQUES TO DEVELOP THIS MAPPING OF SUBSURFACE UTILITIES WITHIN THE PROJECT LIMITS.

WGI INC. DOES NOT GUARANTEE THAT UTILITIES SHOWN COMPRISE ALL UTILITIES WITHIN THE PROJECT AREA.

WGI's FIELD INVESTIGATION WAS PERFORMED 10/04/19 THROUGH 03/20/20. CHANGES TO UTILITIES AFTER 03/20/20 MAY HAVE BEEN MADE AND THEREFORE MAY RESULT IN VARIANCES FROM THIS PLAN IF DEEMED ADVISABLE PRIOR TO FINAL DESIGN AND CONSTRUCTION.

FIELD LOCATED UTILITIES MEET THE FEDERAL HIGHWAY ADMINISTRATION DEFINITION FOR "QUALITY LEVEL B" (QLB) STANDARDS.

ALL UTILITIES SHOWN ARE QUALITY LEVEL B (QLB) UNLESS NOTED OTHERWISE.

WGI PROJECT #3440.13, 3440.14 & 7522.01

REVISION 1 - SHEET 7 UPDATED WITH QUALITY LEVEL A (QLA) DATA.
TEST HOLES PERFORMED 1/31/2022 THROUGH 2/07/2022.

UTILITY LEGEND:

- A - AERIAL
- UNKNOWN UTILITY
- O - OIL
- CTV - CABLE TV
- T - TELEPHONE
- G - GAS
- E - ELECTRIC
- E - TRAFFIC SIGNAL/LIGHTING
- W - WATER
- FORCE MAIN
- FO - FIBER OPTIC
- TEST HOLE
- EOI - END OF INFORMATION
- ED - ELECTRONIC DEPTH

JOHN J. BELLIS
062-044796
REGISTERED PROFESSIONAL ENGINEER OF ILLINOIS

John J. Bellis
Signature

03/02/2022
date

License Expires 11/30/2023

AMERICAN SURVEYING & ENGINEERING, P.C.
American Surveying & Engineering, P.C.
30 N. LaSalle St., Suite 3440
Chicago, IL 60602
Phone No. (312) 277-2000

Accurate GROUP, INC.
Accurate Group, Inc.
101 Schekter Road, Suite 200b
Lincolnshire, IL 60069
Phone No. (847) 613-1100

WGI
2001 Butterfield Road, Suite 410
Downers Grove, IL 60515
Phone No. (630) 307-3800
Fax No. (630) 307-7030
Cert No. 6091 - LB No. 7055

USER NAME = Erick.Maleza	DESIGNED -	REVISED - REVISION 1 - 02/28/22	
	DRAWN - EM	REVISED -	
PLOT SCALE = 100.0000 ' / in.	CHECKED - EG	REVISED -	
PLOT DATE = 3/3/2022	DATE -	REVISED -	

STATE OF ILLINOIS
DEPARTMENT OF TRANSPORTATION

I-80 LARKIN TO WATER ST.
JOLIET, ILLINOIS

SCALE: | SHEET 7 OF 16 SHEETS | STA. TO STA.

F.A. RTE.	SECTION	COUNTY	TOTAL SHEETS	SHEET NO.
		WILL	16	7
		CONTRACT NO. 62R30		
		ILLINOIS FED. AID PROJECT		

IDOT W.O. 213, 214 & 502

exp.

USER NAME = SALASL	DESIGNED - CMA	REVISED - 1 02/10/2026	
	DRAWN - CMA	REVISED -	
PLOT SCALE = 0.16666667 ' / IN.	CHECKED - BRH	REVISED -	
PLOT DATE = 11/12/2025	DATE - 11/12/2025	REVISED -	

STATE OF ILLINOIS
DEPARTMENT OF TRANSPORTATION

I-80
SUE UTILITIES

SCALE: NTS | SHEET OF SHEETS | STA. TO STA.

F.A.I. RTE.	SECTION	COUNTY	TOTAL SHEETS	SHEET NO.
80	FAI 80 21 VLS	VARIOUS	467	99
		CONTRACT NO. 62R19		
		ILLINOIS FED. AID PROJECT		

MODEL: 2D SHEET H
FILE NAME: C:\TRANSYSTEMS\PW_LOCAL\TRANSYSTEMS-PW-01\DMS31451\62R19-SHT-SUE-50.DGN

1 Entire sheet revised

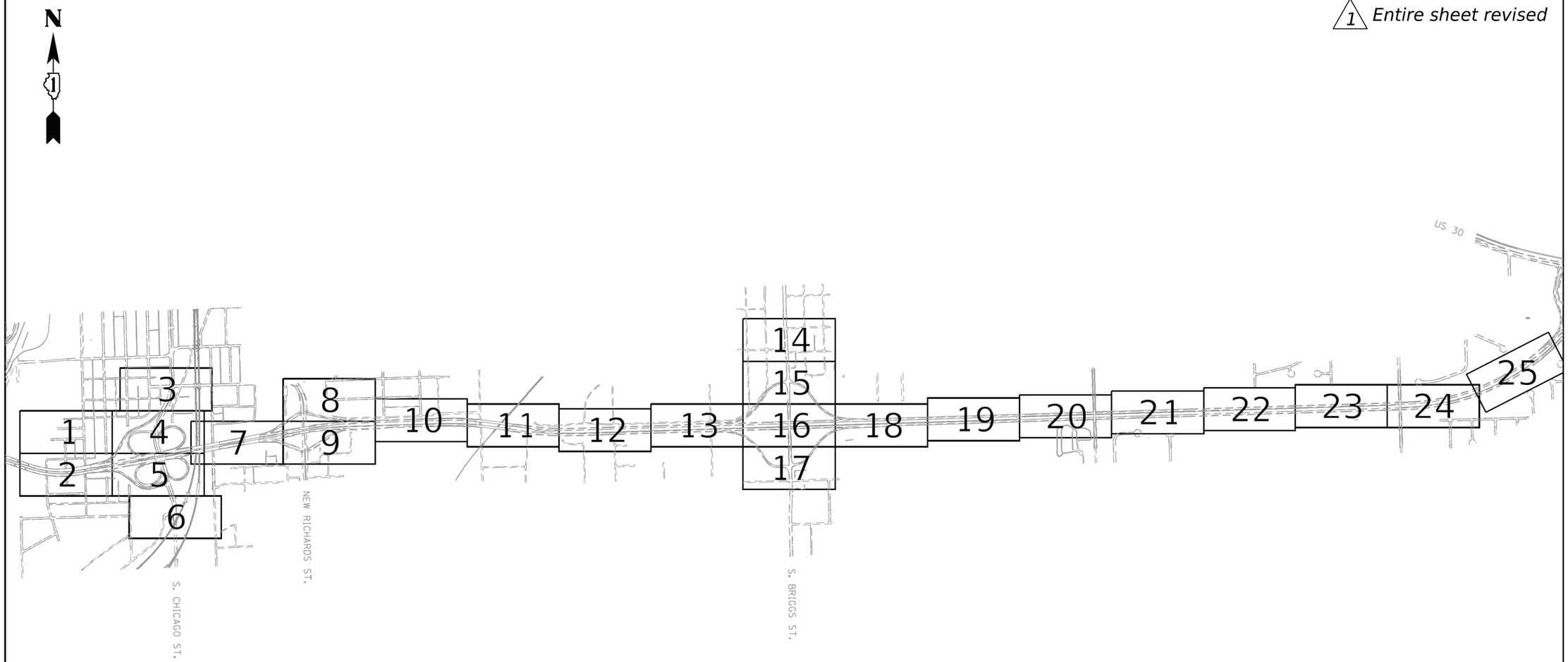

ASCE STANDARDS OF DEPICTION OF SUBSURFACE UTILITIES

QUALITY LEVEL A (QLA)
PRECISE HORIZONTAL AND VERTICAL LOCATION OF UTILITIES OBTAINED BY THE ACTUAL EXPOSURE (OR VERIFICATION OF PREVIOUSLY EXPOSED AND SURVEYED UTILITIES) USING MINIMALLY INTRUSIVE EXCAVATION EQUIPMENT TO MINIMIZE POTENTIAL FOR UTILITY DAMAGE, AND SUBSEQUENT MEASUREMENT OF THE SUBSURFACE UTILITIES WITH OTHER UTILITY ATTRIBUTES SUCH AS TYPE, SIZE & MATERIAL OF UTILITY.

QUALITY LEVEL B (QLB)
INFORMATION OBTAINED THROUGH THE APPLICATION OF APPROPRIATE SURFACE GEOPHYSICAL METHODS TO DETERMINE THE EXISTENCE AND APPROXIMATE HORIZONTAL POSITION OF SUBSURFACE UTILTIES.
QUALITY LEVEL B DATA SHOULD BE REPRODUCIBLE BY SURFACE GEOPHYSICS AT ANY POINT OF THEIR DEPICTION. THIS INFORMATION IS SURVEYED TO APPLICABLE TOLERANCES DEFINED BY THE PROJECT AND REDUCED ONTO PLAN DOCUMENTS.

QUALITY LEVEL C (QLC)
INFORMATION OBTAINED BY SURVEYING AND PLOTTING VISIBLE ABOVE-GROUND UTLITY FEATURES AND BY USING PROFESSIONAL JUDGEMENT IN CORRELATING THIS INFORMATION TO QUALITY LEVEL D INFORMATION.

QUALITY LEVEL D (QLD)
INFORMATION DERIVED FROM EXISTING RECORDS OR ORAL RECOLLECTIONS.

GENERAL NOTES:

WGI INC. HAS EXERCISED ITS BEST PROFESSIONAL EXPERTISE AND GEOPHYSICAL PROSPECTING TECHNIQUES TO DEVELOP THIS MAPPING OF SUBSURFACE UTILITIES WITHIN THE PROJECT LIMITS.

WGI INC. DOES NOT GUARANTEE THAT UTILITIES SHOWN COMPRISE ALL UTILITIES WITHIN THE PROJECT AREA.

WGI's FIELD INVESTIGATION WAS PERFORMED 02/14/19 THROUGH 04/01/20. CHANGES TO UTILITIES AFTER 04/01/20 MAY HAVE BEEN MADE AND THEREFORE MAY RESULT IN VARIANCES FROM THIS PLAN IF DEEMED ADVISABLE PRIOR TO FINAL DESIGN AND CONSTRUCTION. REVISIONS WERE MADE TO SHEETS 7, 8, 10 AND 11 BETWEEN 11/18/2021 THROUGH 12/14/2021.

FIELD LOCATED UTILITIES MEET THE FEDERAL HIGHWAY ADMINISTRATION DEFINITION FOR "QUALITY LEVEL B" (QLB) STANDARDS.

ALL UTILITIES SHOWN ARE QUALITY LEVEL B (QLB) UNLESS NOTED OTHERWISE.

REVISION 1 - SHEETS 24 AND 25 UDPATED WITH QUALITY LEVEL B (QLB) DATA. DESIGNATES PERFORMED 03/01/22 THROUGH 03/02/22.

UTILITY LEGEND:

- A - AERIAL
- UNKNOWN UTILITY
- O - OIL
- CTV - CABLE TV
- T - TELEPHONE
- G - GAS
- E - ELECTRIC
- E - TRAFFIC SIGNAL/LIGHTING
- W - WATER
- FORCE MAIN
- FO - FIBER OPTIC
- TEST HOLE
- EOI - END OF INFORMATION
- ED - ELECTRONIC DEPTH

JOHN J. BELLIS
062-044796
REGISTERED PROFESSIONAL ENGINEER OF ILLINOIS

John J. Bellis
signature

03/14/2022
date

License Expires 11/30/2023

AMERICAN SURVEYING & ENGINEERING
American Surveying & Engineering, P.C.
30 N. LaSalle St., Suite 3440
Chicago, IL 60602
Phone No. (312) 277-2000

Accurate GROUP, INC.
Accurate Group, Inc.
101 Schekter Road, Suite 200B
Lincolnshire, IL 60069
Phone No. (847) 613-1100

WGI
2001 Butterfield Road, Suite 410
Downers Grove, IL 60515
Phone No. (630) 307-3800
Fax No. (630) 307-7030
Cert No. 6091 - LB No. 7055

USER NAME = Erick.Maleza	DESIGNED -	REVISED -	
	DRAWN - EM	REVISED -	
PLOT SCALE = 100.0000 ' / in.	CHECKED - EG	REVISED -	
PLOT DATE = 3/13/2022	DATE -	REVISED -	

STATE OF ILLINOIS
DEPARTMENT OF TRANSPORTATION

I-80 FROM WATER ST. TO US 30
JOLIET, ILLINOIS

SCALE: SHEET OF SHEETS STA. TO STA.

F.A. RTE.	SECTION	COUNTY	TOTAL SHEETS	SHEET NO.
		WILL		
		CONTRACT NO. 60W35		
		ILLINOIS FED. AID PROJECT		

IDOT W.O. 215, 216 & 503

exp.

USER NAME = SALASL	DESIGNED - CMA	REVISED - 1 02/10/2026	
	DRAWN - CMA	REVISED -	
PLOT SCALE = 0.16666667 ' / IN.	CHECKED - BRH	REVISED -	
PLOT DATE = 11/12/2025	DATE - 11/12/2025	REVISED -	

STATE OF ILLINOIS
DEPARTMENT OF TRANSPORTATION

I-80
SUE UTILITIES

SCALE: NTS SHEET OF SHEETS STA. TO STA.

F.A.I. RTE.	SECTION	COUNTY	TOTAL SHEETS	SHEET NO.
80	FAI 80 21 VLS	VARIOUS	467	100
		CONTRACT NO. 62R19		
		ILLINOIS FED. AID PROJECT		

MODEL: 2D SHEET H
FILE NAME: C:\TRANSYSTEMS\PW_LOCAL\TRANSYSTEMS-PW-01\DMS31451\62R19-SHT-SUE-S1.DGN

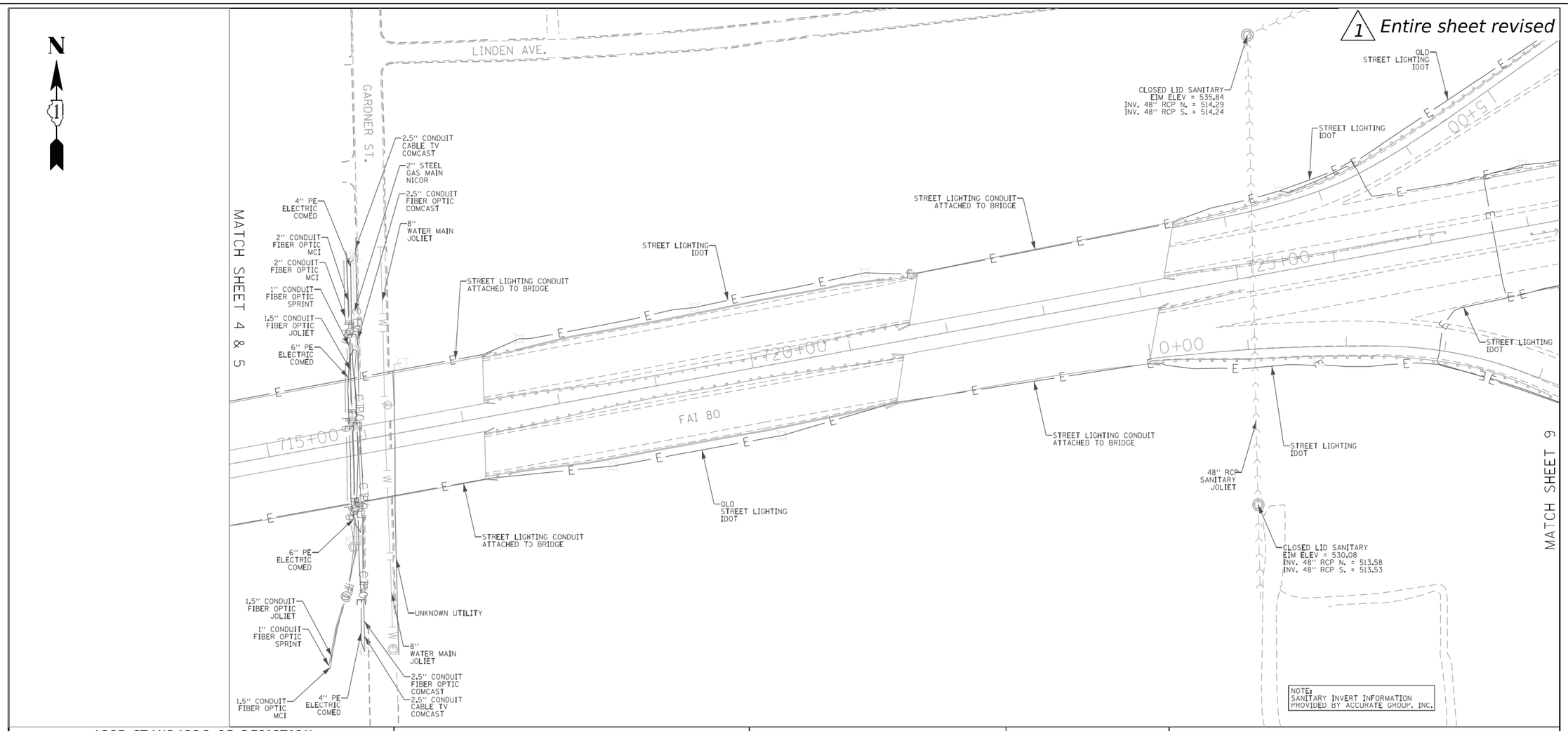

ASCE STANDARDS OF DEPICTION OF SUBSURFACE UTILITIES

QUALITY LEVEL A (QLA)
PRECISE HORIZONTAL AND VERTICAL LOCATION OF UTILITIES OBTAINED BY THE ACTUAL EXPOSURE (OR VERIFICATION OF PREVIOUSLY EXPOSED AND SURVEYED UTILITIES) USING MINIMALLY INTRUSIVE EXCAVATION EQUIPMENT TO MINIMIZE POTENTIAL FOR UTILITY DAMAGE, AND SUBSEQUENT MEASUREMENT OF THE SUBSURFACE UTILITIES WITH OTHER UTILITY ATTRIBUTES SUCH AS TYPE, SIZE & MATERIAL OF UTILITY.

QUALITY LEVEL B (QLB)
INFORMATION OBTAINED THROUGH THE APPLICATION OF APPROPRIATE SURFACE GEOPHYSICAL METHODS TO DETERMINE THE EXISTENCE AND APPROXIMATE HORIZONTAL POSITION OF SUBSURFACE UTILTIES.
QUALITY LEVEL B DATA SHOULD BE REPRODUCIBLE BY SURFACE GEOPHYSICS AT ANY POINT OF THEIR DEPICTION. THIS INFORMATION IS SURVEYED TO APPLICABLE TOLERANCES DEFINED BY THE PROJECT AND REDUCED ONTO PLAN DOCUMENTS.

QUALITY LEVEL C (QLC)
INFORMATION OBTAINED BY SURVEYING AND PLOTTING VISIBLE ABOVE-GROUND UTLITY FEATURES AND BY USING PROFESSIONAL JUDGEMENT IN CORRELATING THIS INFORMATION TO QUALITY LEVEL D INFORMATION.

QUALITY LEVEL D (QLD)
INFORMATION DERIVED FROM EXISTING RECORDS OR ORAL RECOLLECTIONS.

GENERAL NOTES:

WGI INC. HAS EXERCISED ITS BEST PROFESSIONAL EXPERTISE AND GEOPHYSICAL PROSPECTING TECHNIQUES TO DEVELOP THIS MAPPING OF SUBSURFACE UTILITIES WITHIN THE PROJECT LIMITS.

WGI INC. DOES NOT GUARANTEE THAT UTILITIES SHOWN COMPRISE ALL UTILITIES WITHIN THE PROJECT AREA.

WGI's FIELD INVESTIGATION WAS PERFORMED 02/14/19 THROUGH 04/01/20. CHANGES TO UTILITIES AFTER 04/01/20 MAY HAVE BEEN MADE AND THEREFORE MAY RESULT IN VARIANCES FROM THIS PLAN IF DEEMED ADVISABLE PRIOR TO FINAL DESIGN AND CONSTRUCTION. REVISIONS WERE MADE TO SHEETS 7, 8, 10 AND 11 BETWEEN 11/18/2021 THROUGH 12/14/2021.

FIELD LOCATED UTILITIES MEET THE FEDERAL HIGHWAY ADMINISTRATION DEFINITION FOR "QUALITY LEVEL B" (QLB) STANDARDS.

ALL UTILITIES SHOWN ARE QUALITY LEVEL B (QLB) UNLESS NOTED OTHERWISE.

REVISION 1 - SHEETS 24 AND 25 UDPATED WITH QUALITY LEVEL B (QLB) DATA. DESIGNATES PERFORMED 03/01/22 THROUGH 03/02/22.

UTILITY LEGEND:

- A — *AERIAL*
- *UNKNOWN UTILITY*
- O — *OIL*
- CTV — *CABLE TV*
- T — *TELEPHONE*
- G — *GAS*
- E — *ELECTRIC*
- E — *TRAFFIC SIGNAL/LIGHTING*
- W — *WATER*
- *FORCE MAIN*
- FO — *FIBER OPTIC*
- *TEST HOLE*
- EOI — *END OF INFORMATION*
- ED — *ELECTRONIC DEPTH*

JOHN J. BELLIS
062-044796
REGISTERED PROFESSIONAL ENGINEER OF ILLINOIS

signature
03/14/2022
date
License Expires 11/30/2023

AMERICAN SURVEYING & ENGINEERING
American Surveying & Engineering, P.C.
30 N. LaSalle St., Suite 3440
Chicago, IL 60602
Phone No. (312) 277-2000

Accurate GROUP, INC.
Accurate Group, Inc.
101 Schekter Road, Suite 200B
Lincolnshire, IL 60069
Phone No. (847) 613-1100

WGI
2001 Butterfield Road, Suite 410
Downers Grove, IL 60515
Phone No. (630) 307-3800
Fax No. (630) 307-7030
Cert No. 6091 - LB No. 7055

USER NAME = Erick.Maleza	DESIGNED -	REVISED -	
	DRAWN - EM	REVISED -	
PLOT SCALE = 100.0000 ' / in.	CHECKED - EG	REVISED -	
PLOT DATE = 3/13/2022	DATE -	REVISED -	

STATE OF ILLINOIS
DEPARTMENT OF TRANSPORTATION

I-80 FROM WATER ST. TO US 30
JOLIET, ILLINOIS

SCALE: | SHEET 7 OF 25 SHEETS | STA. | TO STA.

F.A. RTE.	SECTION	COUNTY	TOTAL SHEETS	SHEET NO.
		WILL	25	7
		CONTRACT NO. 60W35		
	ILLINOIS	FED. AID PROJECT		

IDOT W.O. 215, 216 & 503

exp.

USER NAME = SALASL	DESIGNED - CMA	REVISED - 1 02/10/2026	
	DRAWN - CMA	REVISED -	
PLOT SCALE = 0.16666667 ' / IN.	CHECKED - BRH	REVISED -	
PLOT DATE = 11/12/2025	DATE - 11/12/2025	REVISED -	

STATE OF ILLINOIS
DEPARTMENT OF TRANSPORTATION

I-80
SUE UTILITIES

SCALE: NTS | SHEET OF SHEETS | STA. | TO STA.

F.A.I. RTE.	SECTION	COUNTY	TOTAL SHEETS	SHEET NO.
80	FAI 80 21 VLS	VARIOUS	467	101
		CONTRACT NO. 62R19		
	ILLINOIS	FED. AID PROJECT		

MODEL: 2D SHEET H
FILE NAME: C:\TRANSYSTEMS\PW_LOCAL\TRANSYSTEMS-PW-01\DMS31451\62R19-SHT-SUE-S2.DGN

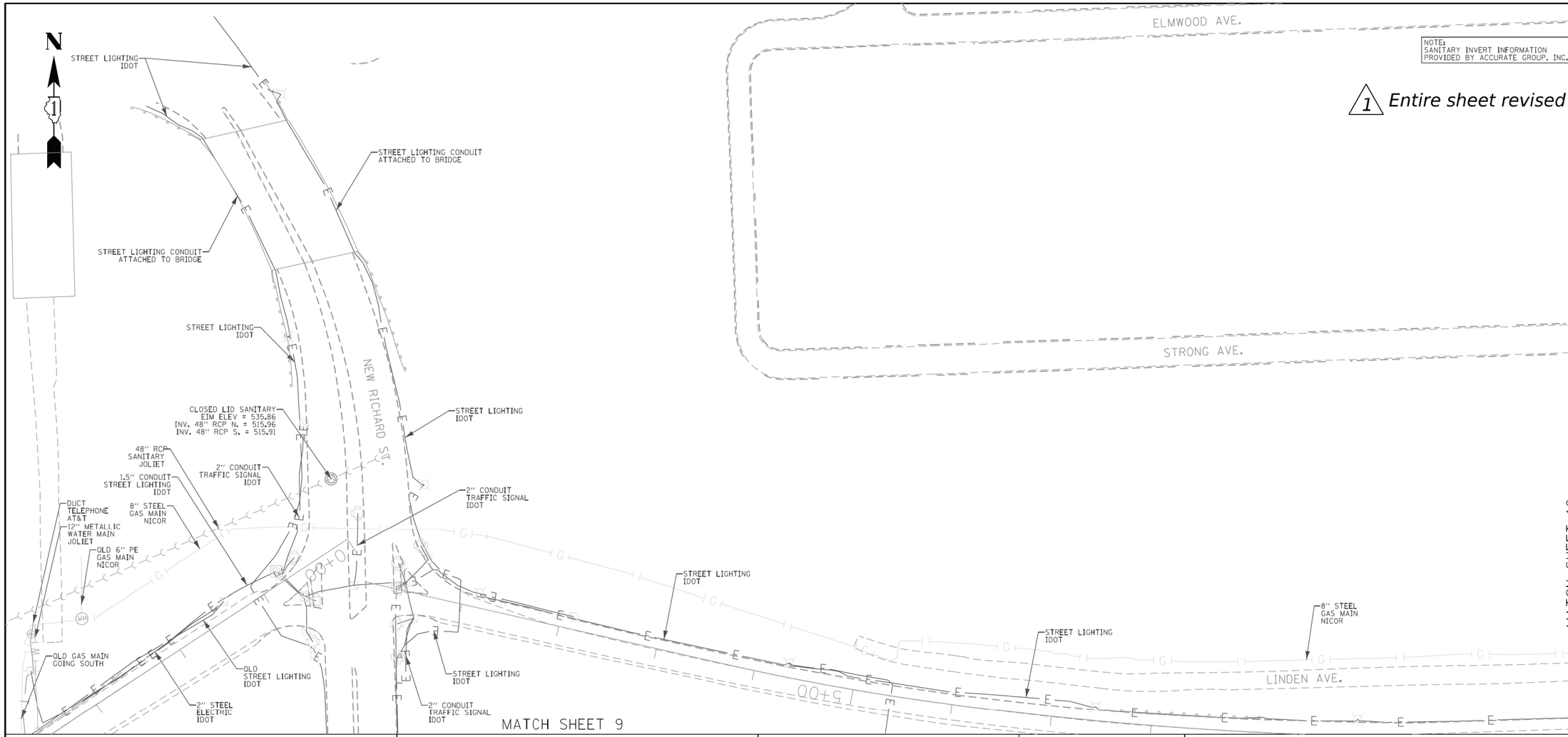

NOTE:
SANITARY INVERT INFORMATION PROVIDED BY ACCURATE GROUP, INC.

1 *Entire sheet revised*

ASCE STANDARDS OF DEPICTION OF SUBSURFACE UTILITIES

QUALITY LEVEL A (QLA)
PRECISE HORIZONTAL AND VERTICAL LOCATION OF UTILITIES OBTAINED BY THE ACTUAL EXPOSURE (OR VERIFICATION OF PREVIOUSLY EXPOSED AND SURVEYED UTILITIES) USING MINIMALLY INTRUSIVE EXCAVATION EQUIPMENT TO MINIMIZE POTENTIAL FOR UTILITY DAMAGE, AND SUBSEQUENT MEASUREMENT OF THE SUBSURFACE UTILITIES WITH OTHER UTILITY ATTRIBUTES SUCH AS TYPE, SIZE & MATERIAL OF UTILITY.

QUALITY LEVEL B (QLB)
INFORMATION OBTAINED THROUGH THE APPLICATION OF APPROPRIATE SURFACE GEOPHYSICAL METHODS TO DETERMINE THE EXISTENCE AND APPROXIMATE HORIZONTAL POSITION OF SUBSURFACE UTILTIES.
QUALITY LEVEL B DATA SHOULD BE REPRODUCIBLE BY SURFACE GEOPHYSICS AT ANY POINT OF THEIR DEPICTION. THIS INFORMATION IS SURVEYED TO APPLICABLE TOLERANCES DEFINED BY THE PROJECT AND REDUCED ONTO PLAN DOCUMENTS.

QUALITY LEVEL C (QLC)
INFORMATION OBTAINED BY SURVEYING AND PLOTTING VISIBLE ABOVE-GROUND UTLITY FEATURES AND BY USING PROFESSIONAL JUDGEMENT IN CORRELATING THIS INFORMATION TO QUALITY LEVEL D INFORMATION.

QUALITY LEVEL D (OLD)
INFORMATION DERIVED FROM EXISTING RECORDS OR ORAL RECOLLECTIONS.

GENERAL NOTES:

WGI INC. HAS EXERCISED ITS BEST PROFESSIONAL EXPERTISE AND GEOPHYSICAL PROSPECTING TECHNIQUES TO DEVELOP THIS MAPPING OF SUBSURFACE UTILITIES WITHIN THE PROJECT LIMITS.

WGI INC. DOES NOT GUARANTEE THAT UTILITIES SHOWN COMPRISE ALL UTILITIES WITHIN THE PROJECT AREA.

WGI's FIELD INVESTIGATION WAS PERFORMED 02/14/19 THROUGH 04/01/20. CHANGES TO UTILITIES AFTER 04/01/20 MAY HAVE BEEN MADE AND THEREFORE MAY RESULT IN VARIANCES FROM THIS PLAN IF DEEMED ADVISABLE PRIOR TO FINAL DESIGN AND CONSTRUCTION. REVISIONS WERE MADE TO SHEETS 7, 8, 10 AND 11 BETWEEN 11/18/2021 THROUGH 12/14/2021.

FIELD LOCATED UTILITIES MEET THE FEDERAL HIGHWAY ADMINISTRATION DEFINITION FOR "QUALITY LEVEL B" (QLB) STANDARDS.

ALL UTILITIES SHOWN ARE QUALITY LEVEL B (QLB) UNLESS NOTED OTHERWISE.

REVISION 1 - SHEETS 24 AND 25 UDPATED WITH QUALITY LEVEL B (QLB) DATA. DESIGNATES PERFORMED 03/01/22 THROUGH 03/02/22.

UTILITY LEGEND:

- A — *AERIAL*
- *UNKNOWN UTILITY*
- O — *OIL*
- CTV — *CABLE TV*
- T — *TELEPHONE*
- G — *GAS*
- E — *ELECTRIC*
- E — *TRAFFIC SIGNAL/LIGHTING*
- W — *WATER*
- *FORCE MAIN*
- FO — *FIBER OPTIC*
- *TEST HOLE*
- EOI — *END OF INFORMATION*
- ED — *ELECTRONIC DEPTH*

JOHN J. BELLIS
062-044796
REGISTERED PROFESSIONAL ENGINEER OF ILLINOIS

John J. Bellis
signature

03/14/2022
date

License Expires 11/30/2023

AMERICAN SURVEYING & ENGINEERING
American Surveying & Engineering, P.C.
30 N. LaSalle St., Suite 3440
Chicago, IL 60602
Phone No. (312) 277-2000

Accurate GROUP, INC.
Accurate Group, Inc.
101 Schekter Road, Suite 200B
Lincolnshire, IL 60069
Phone No. (847) 613-1100

WGI™
2001 Butterfield Road, Suite 410
Downers Grove, IL 60515
Phone No. (630) 307-3800
Fax No. (630) 307-7030
Cert No. 6091 - LB No. 7055

USER NAME = Erick.Maleza	DESIGNED -	REVISED -	
	DRAWN - EM	REVISED -	
PLOT SCALE = 100.0000 ' / in.	CHECKED - EG	REVISED -	
PLOT DATE = 3/13/2022	DATE -	REVISED -	

STATE OF ILLINOIS
DEPARTMENT OF TRANSPORTATION

I-80 FROM WATER ST. TO US 30
JOLIET, ILLINOIS

SCALE: | SHEET 8 OF 25 SHEETS | STA. TO STA.

F.A. RTE.	SECTION	COUNTY	TOTAL SHEETS	SHEET NO.
		WILL	25	8
		CONTRACT NO. 60W35		
		ILLINOIS	FED. AID PROJECT	

IDOT W.O. 215, 216 & 503

exp.

USER NAME = SALASL	DESIGNED - CMA	REVISED -	1 02/10/2026
	DRAWN - CMA	REVISED -	
PLOT SCALE = 0.16666667 ' / IN.	CHECKED - BRH	REVISED -	
PLOT DATE = 11/12/2025	DATE - 11/12/2025	REVISED -	

STATE OF ILLINOIS
DEPARTMENT OF TRANSPORTATION

I-80
SUE UTILITIES

SCALE: NTS | SHEET OF SHEETS | STA. TO STA.

F.A.I. RTE.	SECTION	COUNTY	TOTAL SHEETS	SHEET NO.
80	FAI 80 21 VLS	VARIOUS	467	102
		CONTRACT NO. 62R19		
		ILLINOIS	FED. AID PROJECT	

MODEL: 2D SHEET H
FILE NAME: C:\TRANSYSTEMS\PW_LOCAL\TRANSYSTEMS-PW-01\DMS31451\62R19-SHT-SUE-53.DGN

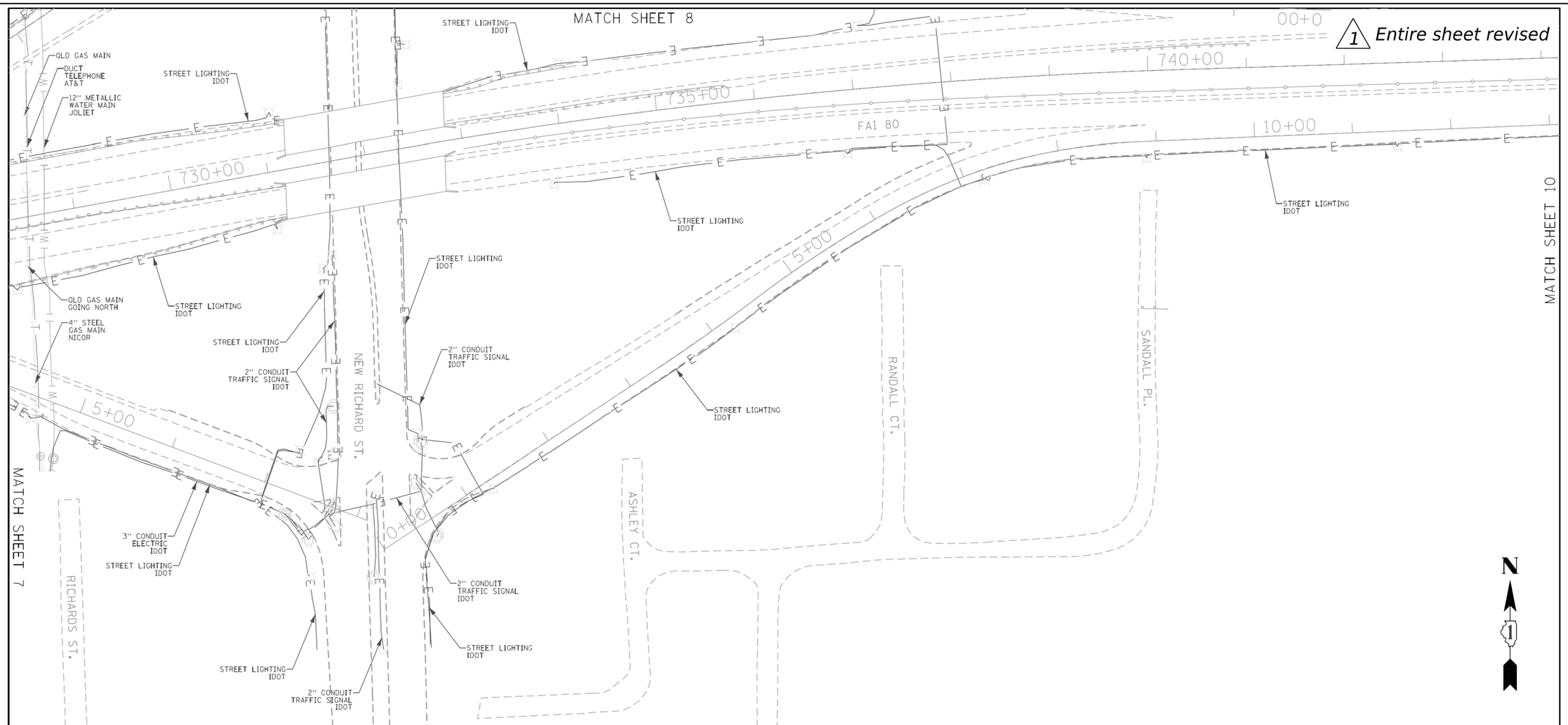

ASCE STANDARDS OF DEPICTION OF SUBSURFACE UTILITIES

QUALITY LEVEL A (QLA)
PRECISE HORIZONTAL AND VERTICAL LOCATION OF UTILITIES OBTAINED BY THE ACTUAL EXPOSURE (OR VERIFICATION OF PREVIOUSLY EXPOSED AND SURVEYED UTILITIES) USING MINIMALLY INTRUSIVE EXCAVATION EQUIPMENT TO MINIMIZE POTENTIAL FOR UTILITY DAMAGE, AND SUBSEQUENT MEASUREMENT OF THE SUBSURFACE UTILITIES WITH OTHER UTILITY ATTRIBUTES SUCH AS TYPE, SIZE & MATERIAL OF UTILITY.

QUALITY LEVEL B (QLB)
INFORMATION OBTAINED THROUGH THE APPLICATION OF APPROPRIATE SURFACE GEOPHYSICAL METHODS TO DETERMINE THE EXISTENCE AND APPROXIMATE HORIZONTAL POSITION OF SUBSURFACE UTILTIES. QUALITY LEVEL B DATA SHOULD BE REPRODUCIBLE BY SURFACE GEOPHYSICS AT ANY POINT OF THEIR DEPICTION. THIS INFORMATION IS SURVEYED TO APPLICABLE TOLERANCES DEFINED BY THE PROJECT AND REDUCED ONTO PLAN DOCUMENTS.

QUALITY LEVEL C (QLC)
INFORMATION OBTAINED BY SURVEYING AND PLOTTING VISIBLE ABOVE-GROUND UTLITY FEATURES AND BY USING PROFESSIONAL JUDGEMENT IN CORRELATING THIS INFORMATION TO QUALITY LEVEL D INFORMATION.

QUALITY LEVEL D (OLD)
INFORMATION DERIVED FROM EXISTING RECORDS OR ORAL RECOLLECTIONS.

GENERAL NOTES:

WGI INC. HAS EXERCISED ITS BEST PROFESSIONAL EXPERTISE AND GEOPHYSICAL PROSPECTING TECHNIQUES TO DEVELOP THIS MAPPING OF SUBSURFACE UTILITIES WITHIN THE PROJECT LIMITS.

WGI INC. DOES NOT GUARANTEE THAT UTILITIES SHOWN COMPRISE ALL UTILITIES WITHIN THE PROJECT AREA.

WGI's FIELD INVESTIGATION WAS PERFORMED 02/14/19 THROUGH 04/01/20. CHANGES TO UTILITIES AFTER 04/01/20 MAY HAVE BEEN MADE AND THEREFORE MAY RESULT IN VARIANCES FROM THIS PLAN IF DEEMED ADVISABLE PRIOR TO FINAL DESIGN AND CONSTRUCTION. REVISIONS WERE MADE TO SHEETS 7, 8, 10 AND 11 BETWEEN 11/18/2021 THROUGH 12/14/2021.

FIELD LOCATED UTILITIES MEET THE FEDERAL HIGHWAY ADMINISTRATION DEFINITION FOR "QUALITY LEVEL B" (QLB) STANDARDS.

ALL UTILITIES SHOWN ARE QUALITY LEVEL B (QLB) UNLESS NOTED OTHERWISE.

REVISION 1 - SHEETS 24 AND 25 UDPATED WITH QUALITY LEVEL B (QLB) DATA. DESIGNATES PERFORMED 03/01/22 THROUGH 03/02/22.

UTILITY LEGEND:

- A — *AERIAL*
- *UNKNOWN UTILITY*
- O — *OIL*
- CTV — *CABLE TV*
- T — *TELEPHONE*
- G — *GAS*
- E — *ELECTRIC*
- E — *TRAFFIC SIGNAL/LIGHTING*
- W — *WATER*
- *FORCE MAIN*
- FO — *FIBER OPTIC*
- *TEST HOLE*
- EOI — *END OF INFORMATION*
- ED — *ELECTRONIC DEPTH*

JOHN J. BELLIS
062-044796
REGISTERED PROFESSIONAL ENGINEER OF ILLINOIS

John J. Bellis
Signature

03/14/2022
date

License Expires 11/30/2023

AMERICAN SURVEYING & ENGINEERING
American Surveying & Engineering, P.C.
30 N. LaSalle St., Suite 3440
Chicago, IL 60602
Phone No. (312) 277-2000

Accurate GROUP, INC.
Accurate Group, Inc.
101 Schekter Road, Suite 200B
Lincolnshire, IL 60069
Phone No. (847) 613-1100

WGI™
2001 Butterfield Road, Suite 410
Downers Grove, IL 60515
Phone No. (630) 307-3800
Fax No. (630) 307-7030
Cert No. 6091 - LB No. 7055

USER NAME = Erick.Maleza	DESIGNED -	REVISED -	
	DRAWN - EM	REVISED -	
PLOT SCALE = 100.0000 ' / in.	CHECKED - EG	REVISED -	
PLOT DATE = 3/13/2022	DATE -	REVISED -	

STATE OF ILLINOIS
DEPARTMENT OF TRANSPORTATION

I-80 FROM WATER ST. TO US 30
JOLIET, ILLINOIS

SCALE: | SHEET 9 OF 25 SHEETS | STA. TO STA.

F.A. RTE.	SECTION	COUNTY	TOTAL SHEETS	SHEET NO.
		WILL	25	9
		CONTRACT NO. 60W35		
		ILLINOIS	FED. AID PROJECT	

IDOT W.O. 215, 216 & 503

exp.

USER NAME = SALASL	DESIGNED - CMA	REVISED - 1 02/10/2026	
	DRAWN - CMA	REVISED -	
PLOT SCALE = 0.16666667 ' / IN.	CHECKED - BRH	REVISED -	
PLOT DATE = 11/12/2025	DATE - 11/12/2025	REVISED -	

STATE OF ILLINOIS
DEPARTMENT OF TRANSPORTATION

I-80
SUE UTILITIES

SCALE: NTS | SHEET OF SHEETS | STA. TO STA.

F.A.I. RTE.	SECTION	COUNTY	TOTAL SHEETS	SHEET NO.
80	FAI 80 21 VLS	VARIOUS	467	103
		CONTRACT NO. 62R19		
		ILLINOIS	FED. AID PROJECT	

MODEL: 2D SHEET H
FILE NAME: C:\TRANSYSTEMS\PW_LOCAL\TRANSYSTEMS-PW-01\DMS31451\62R19-SHT-SUE-S4.DGN

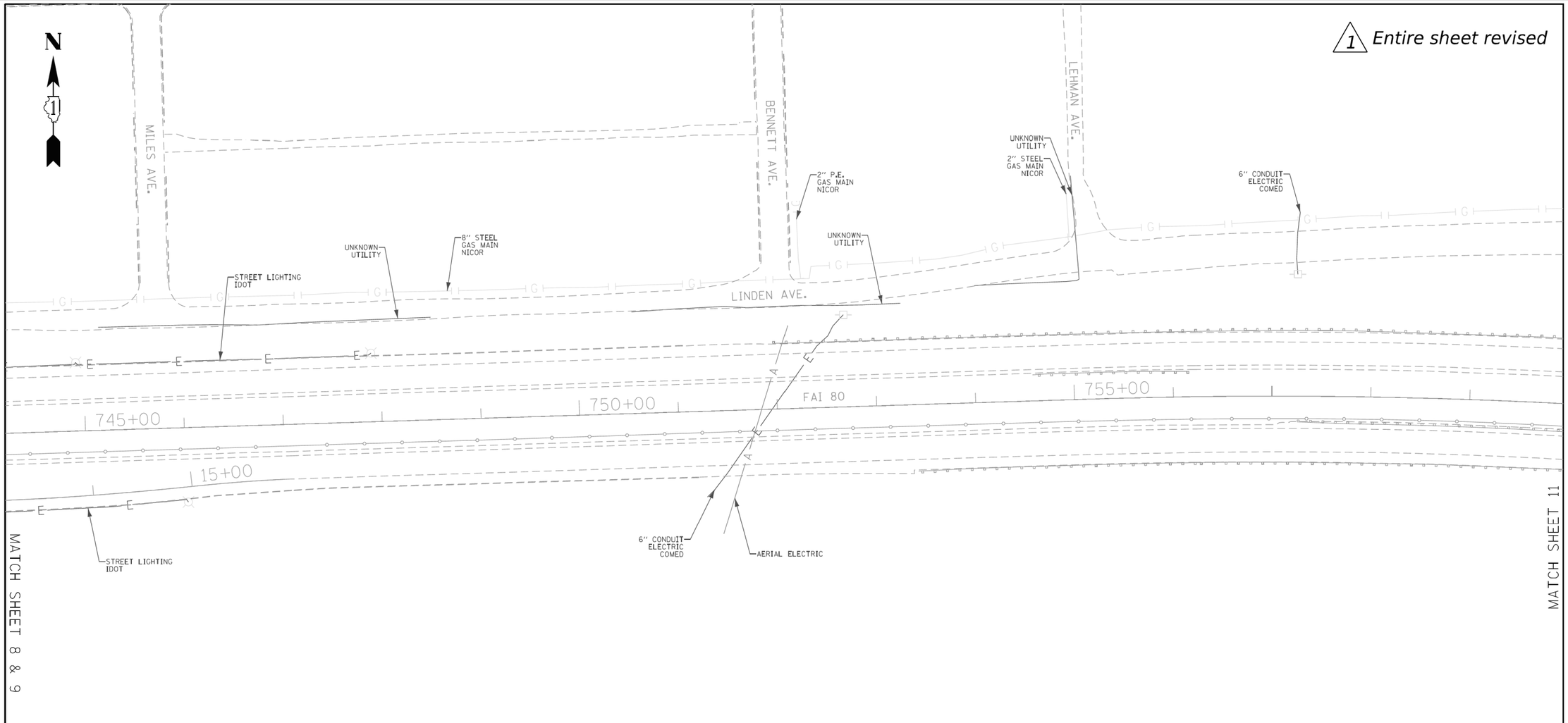

ASCE STANDARDS OF DEPICTION OF SUBSURFACE UTILITIES

QUALITY LEVEL A (QLA)
PRECISE HORIZONTAL AND VERTICAL LOCATION OF UTILITIES OBTAINED BY THE ACTUAL EXPOSURE (OR VERIFICATION OF PREVIOUSLY EXPOSED AND SURVEYED UTILITIES) USING MINIMALLY INTRUSIVE EXCAVATION EQUIPMENT TO MINIMIZE POTENTIAL FOR UTILITY DAMAGE, AND SUBSEQUENT MEASUREMENT OF THE SUBSURFACE UTILITIES WITH OTHER UTILITY ATTRIBUTES SUCH AS TYPE, SIZE & MATERIAL OF UTILITY.

QUALITY LEVEL B (QLB)
INFORMATION OBTAINED THROUGH THE APPLICATION OF APPROPRIATE SURFACE GEOPHYSICAL METHODS TO DETERMINE THE EXISTENCE AND APPROXIMATE HORIZONTAL POSITION OF SUBSURFACE UTILTIES. QUALITY LEVEL B DATA SHOULD BE REPRODUCIBLE BY SURFACE GEOPHYSICS AT ANY POINT OF THEIR DEPICTION. THIS INFORMATION IS SURVEYED TO APPLICABLE TOLERANCES DEFINED BY THE PROJECT AND REDUCED ONTO PLAN DOCUMENTS.

QUALITY LEVEL C (QLC)
INFORMATION OBTAINED BY SURVEYING AND PLOTTING VISIBLE ABOVE-GROUND UTLITY FEATURES AND BY USING PROFESSIONAL JUDGEMENT IN CORRELATING THIS INFORMATION TO QUALITY LEVEL D INFORMATION.

QUALITY LEVEL D (QLD)
INFORMATION DERIVED FROM EXISTING RECORDS OR ORAL RECOLLECTIONS.

GENERAL NOTES:

WGI INC. HAS EXERCISED ITS BEST PROFESSIONAL EXPERTISE AND GEOPHYSICAL PROSPECTING TECHNIQUES TO DEVELOP THIS MAPPING OF SUBSURFACE UTILITIES WITHIN THE PROJECT LIMITS.

WGI INC. DOES NOT GUARANTEE THAT UTILITIES SHOWN COMPRISE ALL UTILITIES WITHIN THE PROJECT AREA.

WGI's FIELD INVESTIGATION WAS PERFORMED 02/14/19 THROUGH 04/01/20. CHANGES TO UTILITIES AFTER 04/01/20 MAY HAVE BEEN MADE AND THEREFORE MAY RESULT IN VARIANCES FROM THIS PLAN IF DEEMED ADVISABLE PRIOR TO FINAL DESIGN AND CONSTRUCTION. REVISIONS WERE MADE TO SHEETS 7, 8, 10 AND 11 BETWEEN 11/18/2021 THROUGH 12/14/2021.

FIELD LOCATED UTILITIES MEET THE FEDERAL HIGHWAY ADMINISTRATION DEFINITION FOR "QUALITY LEVEL B" (QLB) STANDARDS.

ALL UTILITIES SHOWN ARE QUALITY LEVEL B (QLB) UNLESS NOTED OTHERWISE.

REVISION 1 - SHEETS 24 AND 25 UDPATED WITH QUALITY LEVEL B (QLB) DATA. DESIGNATES PERFORMED 03/01/22 THROUGH 03/02/22.

UTILITY LEGEND:

- A — *AERIAL*
- *UNKNOWN UTILITY*
- O — *OIL*
- CTV — *CABLE TV*
- T — *TELEPHONE*
- G — *GAS*
- E — *ELECTRIC*
- E — *TRAFFIC SIGNAL/LIGHTING*
- W — *WATER*
- *FORCE MAIN*
- FO — *FIBER OPTIC*
- *TEST HOLE*
- EOI — *END OF INFORMATION*
- ED — *ELECTRONIC DEPTH*

JOHN J. BELLIS
062-044796
REGISTERED PROFESSIONAL ENGINEER OF ILLINOIS

signature
03/14/2022
date
License Expires 11/30/2023

AMERICAN SURVEYING & ENGINEERING
American Surveying & Engineering, P.C.
30 N. LaSalle St., Suite 3440
Chicago, IL 60602
Phone No. (312) 277-2000

Accurate GROUP, INC.
Accurate Group, Inc.
101 Schekter Road, Suite 200B
Lincolnshire, IL 60069
Phone No. (847) 613-1100

WGI™
2001 Butterfield Road, Suite 410
Downers Grove, IL 60515
Phone No. (630) 307-3800
Fax No. (630) 307-7030
Cert No. 6091 - LB No. 7055

USER NAME = Erick.Maleza	DESIGNED -	REVISED -	
	DRAWN - EM	REVISED -	
PLOT SCALE = 100.0000 ' / in.	CHECKED - EG	REVISED -	
PLOT DATE = 3/13/2022	DATE -	REVISED -	

STATE OF ILLINOIS
DEPARTMENT OF TRANSPORTATION

I-80 FROM WATER ST. TO US 30
JOLIET, ILLINOIS

SCALE: | SHEET 10 OF 25 SHEETS | STA. | TO STA.

F.A. RTE.	SECTION	COUNTY	TOTAL SHEETS	SHEET NO.
		WILL	25	10
		CONTRACT NO. 60W35		
	ILLINOIS	FED. AID PROJECT		

IDOT W.O. 215, 216 & 503

exp.

USER NAME = SALASL	DESIGNED - CMA	REVISED - 1 02/10/2026	
	DRAWN - CMA	REVISED -	
PLOT SCALE = 0.16666667 ' / IN.	CHECKED - BRH	REVISED -	
PLOT DATE = 11/12/2025	DATE - 11/12/2025	REVISED -	

STATE OF ILLINOIS
DEPARTMENT OF TRANSPORTATION

I-80
SUE UTILITIES

SCALE: NTS | SHEET OF SHEETS | STA. | TO STA.

F.A.I. RTE.	SECTION	COUNTY	TOTAL SHEETS	SHEET NO.
80	FAI 80 21 VLS	VARIOUS	467	104
		CONTRACT NO. 62R19		
	ILLINOIS	FED. AID PROJECT		

MODEL: 2D SHEET H
FILE NAME: C:\TRANSYSTEMS\PW_LOCAL\TRANSYSTEMS-PW-01\DMS31451\62R19-SHT-SUE-SS.DGN

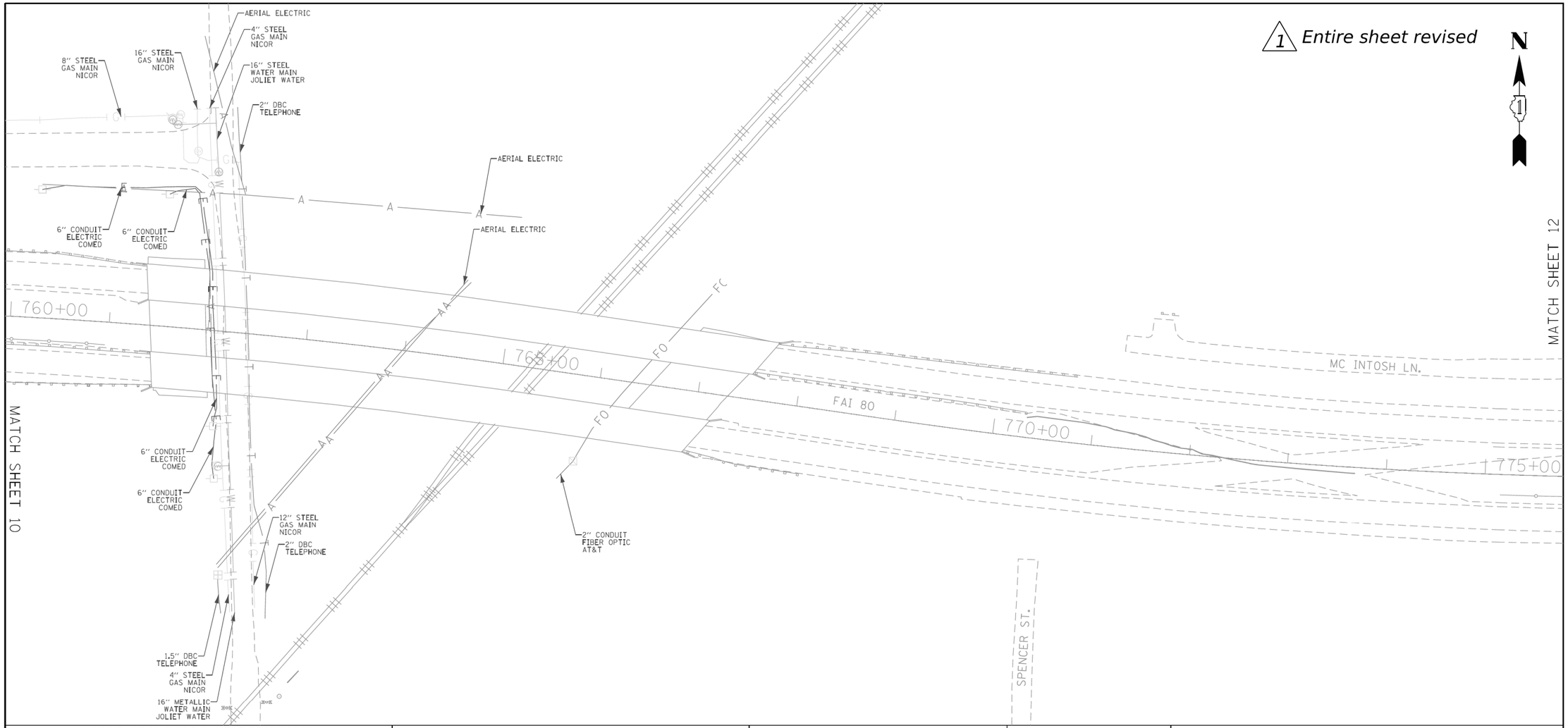

ASCE STANDARDS OF DEPICTION OF SUBSURFACE UTILITIES

QUALITY LEVEL A (QLA)
PRECISE HORIZONTAL AND VERTICAL LOCATION OF UTILITIES OBTAINED BY THE ACTUAL EXPOSURE (OR VERIFICATION OF PREVIOUSLY EXPOSED AND SURVEYED UTILITIES) USING MINIMALLY INTRUSIVE EXCAVATION EQUIPMENT TO MINIMIZE POTENTIAL FOR UTILITY DAMAGE, AND SUBSEQUENT MEASUREMENT OF THE SUBSURFACE UTILITIES WITH OTHER UTILITY ATTRIBUTES SUCH AS TYPE, SIZE & MATERIAL OF UTILITY.

QUALITY LEVEL B (QLB)
INFORMATION OBTAINED THROUGH THE APPLICATION OF APPROPRIATE SURFACE GEOPHYSICAL METHODS TO DETERMINE THE EXISTENCE AND APPROXIMATE HORIZONTAL POSITION OF SUBSURFACE UTILTIES.
QUALITY LEVEL B DATA SHOULD BE REPRODUCIBLE BY SURFACE GEOPHYSICS AT ANY POINT OF THEIR DEPICTION. THIS INFORMATION IS SURVEYED TO APPLICABLE TOLERANCES DEFINED BY THE PROJECT AND REDUCED ONTO PLAN DOCUMENTS.

QUALITY LEVEL C (QLC)
INFORMATION OBTAINED BY SURVEYING AND PLOTTING VISIBLE ABOVE-GROUND UTLITY FEATURES AND BY USING PROFESSIONAL JUDGEMENT IN CORRELATING THIS INFORMATION TO QUALITY LEVEL D INFORMATION.

QUALITY LEVEL D (OLD)
INFORMATION DERIVED FROM EXISTING RECORDS OR ORAL RECOLLECTIONS.

GENERAL NOTES:

WGI INC. HAS EXERCISED ITS BEST PROFESSIONAL EXPERTISE AND GEOPHYSICAL PROSPECTING TECHNIQUES TO DEVELOP THIS MAPPING OF SUBSURFACE UTILITIES WITHIN THE PROJECT LIMITS.

WGI INC. DOES NOT GUARANTEE THAT UTILITIES SHOWN COMPRISE ALL UTILITIES WITHIN THE PROJECT AREA.

WGI's FIELD INVESTIGATION WAS PERFORMED 02/14/19 THROUGH 04/01/20. CHANGES TO UTILITIES AFTER 04/01/20 MAY HAVE BEEN MADE AND THEREFORE MAY RESULT IN VARIANCES FROM THIS PLAN IF DEEMED ADVISABLE PRIOR TO FINAL DESIGN AND CONSTRUCTION. REVISIONS WERE MADE TO SHEETS 7, 8, 10 AND 11 BETWEEN 11/18/2021 THROUGH 12/14/2021.

FIELD LOCATED UTILITIES MEET THE FEDERAL HIGHWAY ADMINISTRATION DEFINITION FOR "QUALITY LEVEL B" (QLB) STANDARDS.

ALL UTILITIES SHOWN ARE QUALITY LEVEL B (QLB) UNLESS NOTED OTHERWISE.

REVISION 1 - SHEETS 24 AND 25 UDPATED WITH QUALITY LEVEL B (QLB) DATA. DESIGNATES PERFORMED 03/01/22 THROUGH 03/02/22.

UTILITY LEGEND:

A	- AERIAL
	- UNKNOWN UTILITY
O	- OIL
CTV	- CABLE TV
T	- TELEPHONE
G	- GAS
E	- ELECTRIC
E	- TRAFFIC SIGNAL/LIGHTING
W	- WATER
	- FORCE MAIN
FO	- FIBER OPTIC
	- TEST HOLE
EOI	- END OF INFORMATION
ED	- ELECTRONIC DEPTH

JOHN J. BELLIS
062-044796
REGISTERED PROFESSIONAL ENGINEER OF ILLINOIS

John J Bellis
Signature

03/14/2022
date

License Expires 11/30/2023

AMERICAN SURVEYING & ENGINEERING
American Surveying & Engineering, P.C.
30 N. LaSalle St., Suite 3440
Chicago, IL 60602
Phone No. (312) 277-2000

Accurate GROUP, INC.
Accurate Group, Inc.
101 Schekter Road, Suite 200B
Lincolnshire, IL 60069
Phone No. (847) 613-1100

WGI
2001 Butterfield Road, Suite 410
Downers Grove, IL 60515
Phone No. (630) 307-3800
Fax No. (630) 307-7030
Cert No. 6091 - LB No. 7055

USER NAME = Erick.Maleza	DESIGNED -	REVISED -	
	DRAWN - EM	REVISED -	
PLOT SCALE = 100.0000 ' / in.	CHECKED - EG	REVISED -	
PLOT DATE = 3/13/2022	DATE -	REVISED -	

STATE OF ILLINOIS
DEPARTMENT OF TRANSPORTATION

I-80 FROM WATER ST. TO US 30
JOLIET, ILLINOIS

SCALE: | SHEET 11 OF 25 SHEETS | STA. | TO STA.

F.A. RTE.	SECTION	COUNTY	TOTAL SHEETS	SHEET NO.
		WILL	25	11
		CONTRACT NO. 60W35		
		ILLINOIS	FED. AID PROJECT	

IDOT W.O. 215, 216 & 503

exp.

USER NAME = SALASL	DESIGNED - CMA	REVISED -	1 02/10/2026
	DRAWN - CMA	REVISED -	
PLOT SCALE = 0.16666667 ' / IN.	CHECKED - BRH	REVISED -	
PLOT DATE = 11/12/2025	DATE - 11/12/2025	REVISED -	

STATE OF ILLINOIS
DEPARTMENT OF TRANSPORTATION

I-80
SUE UTILITIES

SCALE: NTS | SHEET OF SHEETS | STA. | TO STA.

F.A.I. RTE.	SECTION	COUNTY	TOTAL SHEETS	SHEET NO.
80	FAI 80 21 VLS	VARIOUS	467	105
		CONTRACT NO. 62R19		
		ILLINOIS	FED. AID PROJECT	

MODEL: 2D SHEET H
FILE NAME: C:\TRANSYSTEMS\PW_LOCAL\TRANSYSTEMS-PW-01\DMS31451\62R19-SHT-SUE-56.DGN

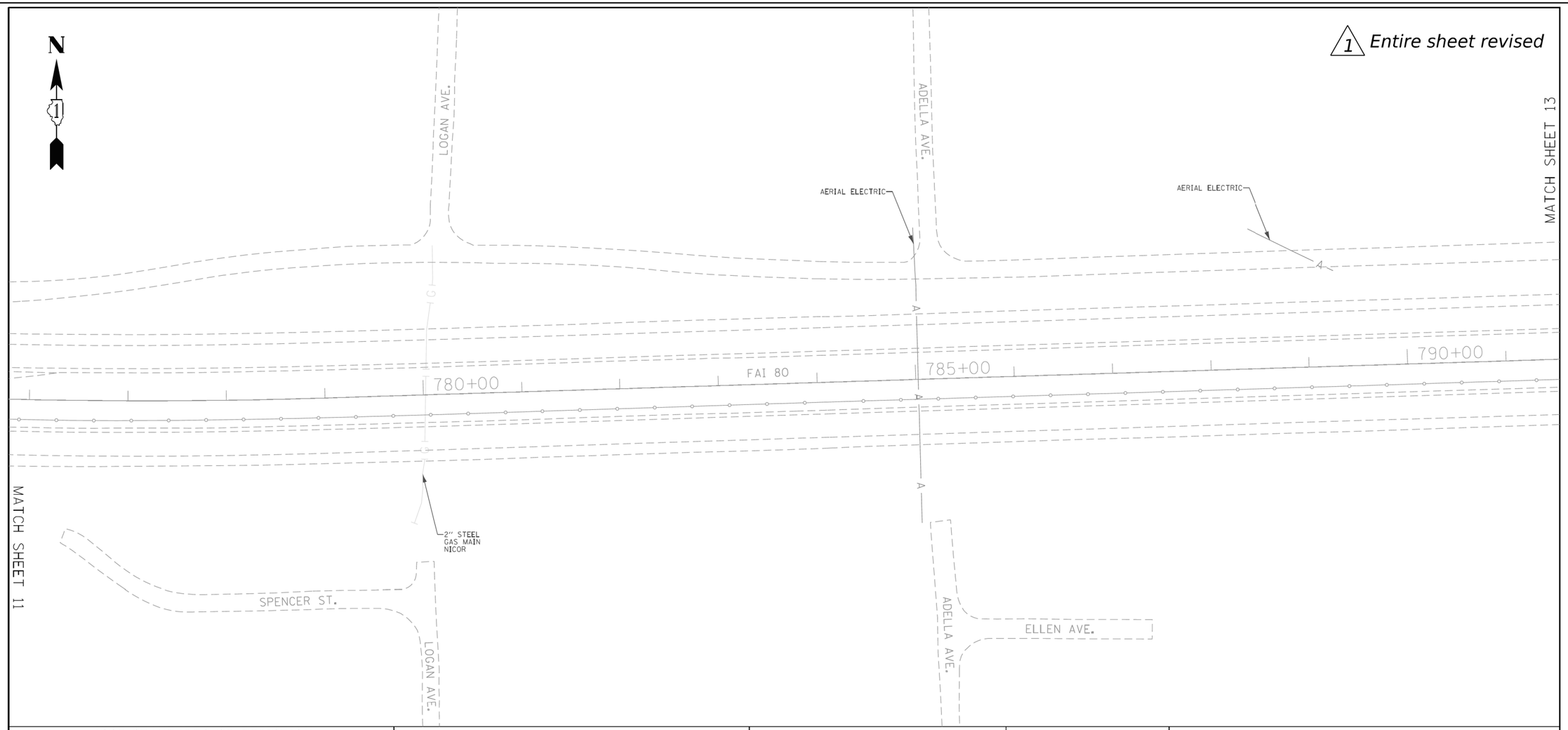

ASCE STANDARDS OF DEPICTION OF SUBSURFACE UTILITIES

QUALITY LEVEL A (QLA)
PRECISE HORIZONTAL AND VERTICAL LOCATION OF UTILITIES OBTAINED BY THE ACTUAL EXPOSURE (OR VERIFICATION OF PREVIOUSLY EXPOSED AND SURVEYED UTILITIES) USING MINIMALLY INTRUSIVE EXCAVATION EQUIPMENT TO MINIMIZE POTENTIAL FOR UTILITY DAMAGE, AND SUBSEQUENT MEASUREMENT OF THE SUBSURFACE UTILITIES WITH OTHER UTILITY ATTRIBUTES SUCH AS TYPE, SIZE & MATERIAL OF UTILITY.

QUALITY LEVEL B (QLB)
INFORMATION OBTAINED THROUGH THE APPLICATION OF APPROPRIATE SURFACE GEOPHYSICAL METHODS TO DETERMINE THE EXISTENCE AND APPROXIMATE HORIZONTAL POSITION OF SUBSURFACE UTILTIES. QUALITY LEVEL B DATA SHOULD BE REPRODUCIBLE BY SURFACE GEOPHYSICS AT ANY POINT OF THEIR DEPICTION. THIS INFORMATION IS SURVEYED TO APPLICABLE TOLERANCES DEFINED BY THE PROJECT AND REDUCED ONTO PLAN DOCUMENTS.

QUALITY LEVEL C (QLC)
INFORMATION OBTAINED BY SURVEYING AND PLOTTING VISIBLE ABOVE-GROUND UTLITY FEATURES AND BY USING PROFESSIONAL JUDGEMENT IN CORRELATING THIS INFORMATION TO QUALITY LEVEL D INFORMATION.

QUALITY LEVEL D (QLD)
INFORMATION DERIVED FROM EXISTING RECORDS OR ORAL RECOLLECTIONS.

GENERAL NOTES:

WGI INC. HAS EXERCISED ITS BEST PROFESSIONAL EXPERTISE AND GEOPHYSICAL PROSPECTING TECHNIQUES TO DEVELOP THIS MAPPING OF SUBSURFACE UTILITIES WITHIN THE PROJECT LIMITS.

WGI INC. DOES NOT GUARANTEE THAT UTILITIES SHOWN COMPRISE ALL UTILITIES WITHIN THE PROJECT AREA.

WGI's FIELD INVESTIGATION WAS PERFORMED 02/14/19 THROUGH 04/01/20. CHANGES TO UTILITIES AFTER 04/01/20 MAY HAVE BEEN MADE AND THEREFORE MAY RESULT IN VARIANCES FROM THIS PLAN IF DEEMED ADVISABLE PRIOR TO FINAL DESIGN AND CONSTRUCTION. REVISIONS WERE MADE TO SHEETS 7, 8, 10 AND 11 BETWEEN 11/18/2021 THROUGH 12/14/2021.

FIELD LOCATED UTILITIES MEET THE FEDERAL HIGHWAY ADMINISTRATION DEFINITION FOR "QUALITY LEVEL B" (QLB) STANDARDS.

ALL UTILITIES SHOWN ARE QUALITY LEVEL B (QLB) UNLESS NOTED OTHERWISE.

REVISION 1 - SHEETS 24 AND 25 UDPATED WITH QUALITY LEVEL B (QLB) DATA. DESIGNATES PERFORMED 03/01/22 THROUGH 03/02/22.

UTILITY LEGEND:

- A — AERIAL
- UNKNOWN UTILITY
- O — OIL
- CTV — CABLE TV
- T — TELEPHONE
- G — GAS
- E — ELECTRIC
- E — TRAFFIC SIGNAL/LIGHTING
- W — WATER
- FORCE MAIN
- FO — FIBER OPTIC
- TEST HOLE
- EOI — END OF INFORMATION
- ED — ELECTRONIC DEPTH

JOHN J. BELLIS
062-044796
REGISTERED PROFESSIONAL ENGINEER OF ILLINOIS

John J. Bellis
signature

03/14/2022
date

License Expires 11/30/2023

AMERICAN SURVEYING & ENGINEERING
American Surveying & Engineering, P.C.
30 N. LaSalle St., Suite 3440
Chicago, IL 60602
Phone No. (312) 277-2000

Accurate GROUP, INC.
Accurate Group, Inc.
101 Schekter Road, Suite 200B
Lincolnshire, IL 60069
Phone No. (847) 613-1100

WGI
2001 Butterfield Road, Suite 410
Downers Grove, IL 60515
Phone No. (630) 307-3800
Fax No. (630) 307-7030
Cert No. 6091 - LB No. 7055

USER NAME = Erick.Maleza	DESIGNED -	REVISED -	
	DRAWN - EM	REVISED -	
PLOT SCALE = 100.0000 ' / in.	CHECKED - EG	REVISED -	
PLOT DATE = 3/13/2022	DATE -	REVISED -	

STATE OF ILLINOIS
DEPARTMENT OF TRANSPORTATION

I-80 FROM WATER ST. TO US 30
JOLIET, ILLINOIS

SCALE: | SHEET 12 OF 25 SHEETS | STA. | TO STA.

F.A. RTE.	SECTION	COUNTY	TOTAL SHEETS	SHEET NO.
		WILL	25	12
		CONTRACT NO. 60W35		
	ILLINOIS	FED. AID PROJECT		

IDOT W.O. 215, 216 & 503

exp.

USER NAME = SALASL	DESIGNED - CMA	REVISED - 1 02/10/2026	
	DRAWN - CMA	REVISED -	
PLOT SCALE = 0.16666667 ' / IN.	CHECKED - BRH	REVISED -	
PLOT DATE = 11/12/2025	DATE - 11/12/2025	REVISED -	

STATE OF ILLINOIS
DEPARTMENT OF TRANSPORTATION

I-80
SUE UTILITIES

SCALE: NTS | SHEET OF SHEETS | STA. | TO STA.

F.A.I. RTE.	SECTION	COUNTY	TOTAL SHEETS	SHEET NO.
80	FAI 80 21 VLS	VARIOUS	467	106
		CONTRACT NO. 62R19		
	ILLINOIS	FED. AID PROJECT		

MODEL: 2D SHEET H
FILE NAME: C:\TRANSYSTEMS\PW_LOCAL\TRANSYSTEMS-PW-01\DMS31445\62R19-SHT-SUE-57.DGN

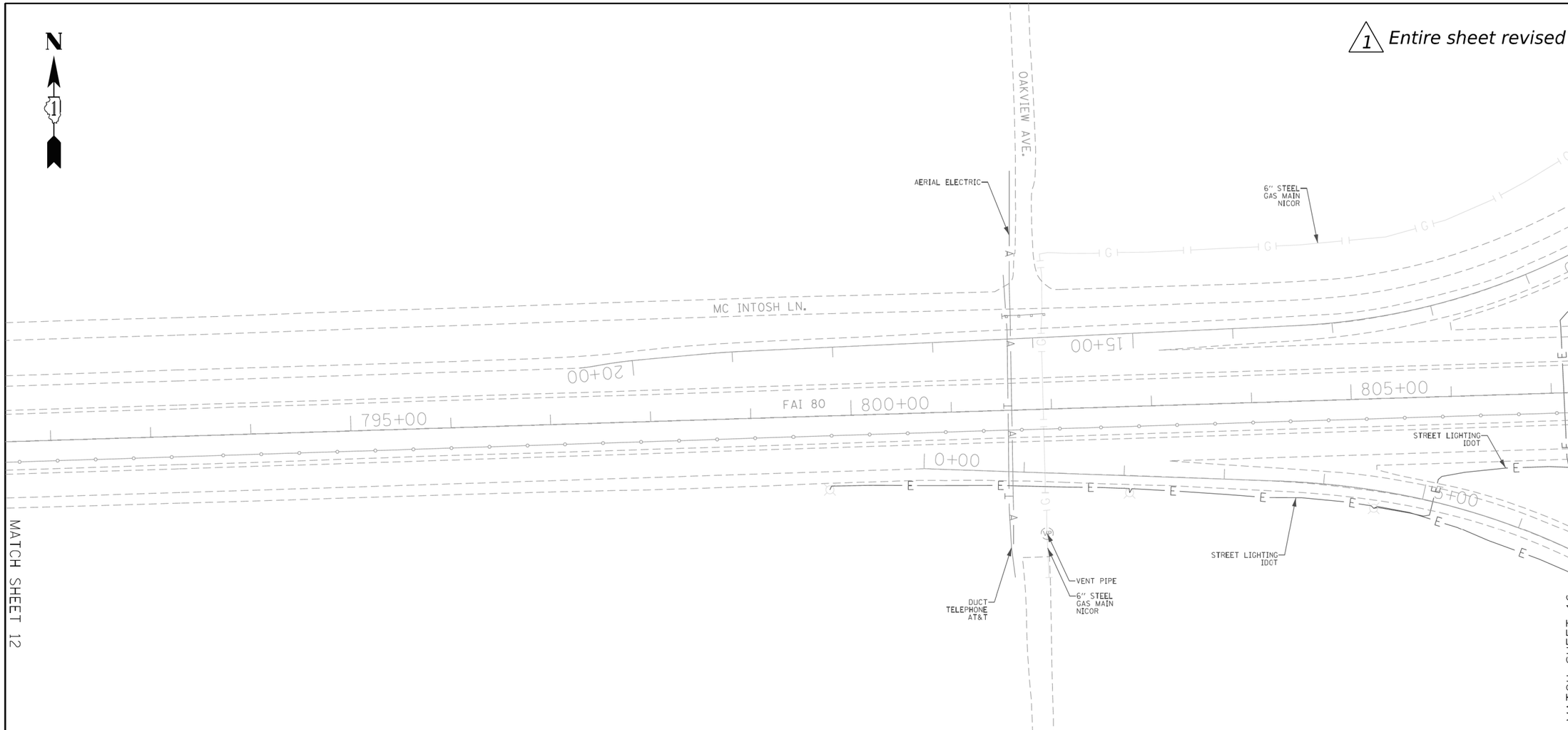

ASCE STANDARDS OF DEPICTION OF SUBSURFACE UTILITIES

QUALITY LEVEL A (QLA)
PRECISE HORIZONTAL AND VERTICAL LOCATION OF UTILITIES OBTAINED BY THE ACTUAL EXPOSURE (OR VERIFICATION OF PREVIOUSLY EXPOSED AND SURVEYED UTILITIES) USING MINIMALLY INTRUSIVE EXCAVATION EQUIPMENT TO MINIMIZE POTENTIAL FOR UTILITY DAMAGE, AND SUBSEQUENT MEASUREMENT OF THE SUBSURFACE UTILITIES WITH OTHER UTILITY ATTRIBUTES SUCH AS TYPE, SIZE & MATERIAL OF UTILITY.

QUALITY LEVEL B (QLB)
INFORMATION OBTAINED THROUGH THE APPLICATION OF APPROPRIATE SURFACE GEOPHYSICAL METHODS TO DETERMINE THE EXISTENCE AND APPROXIMATE HORIZONTAL POSITION OF SUBSURFACE UTILTIES. QUALITY LEVEL B DATA SHOULD BE REPRODUCIBLE BY SURFACE GEOPHYSICS AT ANY POINT OF THEIR DEPICTION. THIS INFORMATION IS SURVEYED TO APPLICABLE TOLERANCES DEFINED BY THE PROJECT AND REDUCED ONTO PLAN DOCUMENTS.

QUALITY LEVEL C (QLC)
INFORMATION OBTAINED BY SURVEYING AND PLOTTING VISIBLE ABOVE-GROUND UTLITY FEATURES AND BY USING PROFESSIONAL JUDGEMENT IN CORRELATING THIS INFORMATION TO QUALITY LEVEL D INFORMATION.

QUALITY LEVEL D (QLD)
INFORMATION DERIVED FROM EXISTING RECORDS OR ORAL RECOLLECTIONS.

GENERAL NOTES:

WGI INC. HAS EXERCISED ITS BEST PROFESSIONAL EXPERTISE AND GEOPHYSICAL PROSPECTING TECHNIQUES TO DEVELOP THIS MAPPING OF SUBSURFACE UTILITIES WITHIN THE PROJECT LIMITS.

WGI INC. DOES NOT GUARANTEE THAT UTILITIES SHOWN COMPRISE ALL UTILITIES WITHIN THE PROJECT AREA.

WGI's FIELD INVESTIGATION WAS PERFORMED 02/14/19 THROUGH 04/01/20. CHANGES TO UTILITIES AFTER 04/01/20 MAY HAVE BEEN MADE AND THEREFORE MAY RESULT IN VARIANCES FROM THIS PLAN IF DEEMED ADVISABLE PRIOR TO FINAL DESIGN AND CONSTRUCTION. REVISIONS WERE MADE TO SHEETS 7, 8, 10 AND 11 BETWEEN 11/18/2021 THROUGH 12/14/2021.

FIELD LOCATED UTILITIES MEET THE FEDERAL HIGHWAY ADMINISTRATION DEFINITION FOR "QUALITY LEVEL B" (QLB) STANDARDS.

ALL UTILITIES SHOWN ARE QUALITY LEVEL B (QLB) UNLESS NOTED OTHERWISE.

REVISION 1 - SHEETS 24 AND 25 UDPATED WITH QUALITY LEVEL B (QLB) DATA. DESIGNATES PERFORMED 03/01/22 THROUGH 03/02/22.

UTILITY LEGEND:

- A - AERIAL
- UNKNOWN UTILITY
- O - OIL
- CTV - CABLE TV
- T - TELEPHONE
- G - GAS
- E - ELECTRIC
- E - TRAFFIC SIGNAL/LIGHTING
- W - WATER
- FORCE MAIN
- FO - FIBER OPTIC
- TEST HOLE
- EOI - END OF INFORMATION
- ED - ELECTRONIC DEPTH

JOHN J. BELLIS
062-044796
REGISTERED PROFESSIONAL ENGINEER OF ILLINOIS

signature
03/14/2022
date
License Expires 11/30/2023

AMERICAN SURVEYING & ENGINEERING
American Surveying & Engineering, P.C.
30 N. LaSalle St., Suite 3440
Chicago, IL 60602
Phone No. (312) 277-2000

Accurate GROUP, INC.
Accurate Group, Inc.
101 Schekter Road, Suite 200B
Lincolnshire, IL 60069
Phone No. (847) 613-1100

WGI™
2001 Butterfield Road, Suite 410
Downers Grove, IL 60515
Phone No. (630) 307-3800
Fax No. (630) 307-7030
Cert No. 6091 - LB No. 7055

USER NAME = Erikk.Maleza	DESIGNED -	REVISED -	
	DRAWN - EM	REVISED -	
PLOT SCALE = 100.0000 ' / in.	CHECKED - EG	REVISED -	
PLOT DATE = 3/13/2022	DATE -	REVISED -	

STATE OF ILLINOIS
DEPARTMENT OF TRANSPORTATION

I-80 FROM WATER ST. TO US 30
JOLIET, ILLINOIS

SCALE: | SHEET 13 OF 25 SHEETS | STA. | TO STA.

F.A. RTE.	SECTION	COUNTY	TOTAL SHEETS	SHEET NO.
		WILL	25	13
		CONTRACT NO. 60W35		
	ILLINOIS	FED. AID PROJECT		

IDOT W.O. 215, 216 & 503

exp.

USER NAME = SALASL	DESIGNED - CMA	REVISED - 1 02/10/2026	
	DRAWN - CMA	REVISED -	
PLOT SCALE = 0.16666667 ' / IN.	CHECKED - BRH	REVISED -	
PLOT DATE = 11/12/2025	DATE - 11/12/2025	REVISED -	

STATE OF ILLINOIS
DEPARTMENT OF TRANSPORTATION

I-80
SUE UTILITIES

SCALE: NTS | SHEET OF SHEETS | STA. | TO STA.

F.A.I. RTE.	SECTION	COUNTY	TOTAL SHEETS	SHEET NO.
80	FAI 80 21 VLS	VARIOUS	467	107
		CONTRACT NO. 62R19		
	ILLINOIS	FED. AID PROJECT		

MODEL: 2D SHEET H
FILE NAME: C:\TRANSYSTEMS\PW_LOCAL\TRANSYSTEMS-PW-01\DM5314516\2R19-SHT-SUE-58.DGN

ASCE STANDARDS OF DEPICTION OF SUBSURFACE UTILITIES

QUALITY LEVEL A (QLA)
PRECISE HORIZONTAL AND VERTICAL LOCATION OF UTILITIES OBTAINED BY THE ACTUAL EXPOSURE (OR VERIFICATION OF PREVIOUSLY EXPOSED AND SURVEYED UTILITIES) USING MINIMALLY INTRUSIVE EXCAVATION EQUIPMENT TO MINIMIZE POTENTIAL FOR UTILITY DAMAGE, AND SUBSEQUENT MEASUREMENT OF THE SUBSURFACE UTILITIES WITH OTHER UTILITY ATTRIBUTES SUCH AS TYPE, SIZE & MATERIAL OF UTILITY.

QUALITY LEVEL B (QLB)
INFORMATION OBTAINED THROUGH THE APPLICATION OF APPROPRIATE SURFACE GEOPHYSICAL METHODS TO DETERMINE THE EXISTENCE AND APPROXIMATE HORIZONTAL POSITION OF SUBSURFACE UTILTIES.
QUALITY LEVEL B DATA SHOULD BE REPRODUCIBLE BY SURFACE GEOPHYSICS AT ANY POINT OF THEIR DEPICTION. THIS INFORMATION IS SURVEYED TO APPLICABLE TOLERANCES DEFINED BY THE PROJECT AND REDUCED ONTO PLAN DOCUMENTS.

QUALITY LEVEL C (QLC)
INFORMATION OBTAINED BY SURVEYING AND PLOTTING VISIBLE ABOVE-GROUND UTLITY FEATURES AND BY USING PROFESSIONAL JUDGEMENT IN CORRELATING THIS INFORMATION TO QUALITY LEVEL D INFORMATION.

QUALITY LEVEL D (OLD)
INFORMATION DERIVED FROM EXISTING RECORDS OR ORAL RECOLLECTIONS.

GENERAL NOTES:

WGI INC. HAS EXERCISED ITS BEST PROFESSIONAL EXPERTISE AND GEOPHYSICAL PROSPECTING TECHNIQUES TO DEVELOP THIS MAPPING OF SUBSURFACE UTILITIES WITHIN THE PROJECT LIMITS.

WGI INC. DOES NOT GUARANTEE THAT UTILITIES SHOWN COMPRISE ALL UTILITIES WITHIN THE PROJECT AREA.

WGI's FIELD INVESTIGATION WAS PERFORMED 02/14/19 THROUGH 04/01/20. CHANGES TO UTILITIES AFTER 04/01/20 MAY HAVE BEEN MADE AND THEREFORE MAY RESULT IN VARIANCES FROM THIS PLAN IF DEEMED ADVISABLE PRIOR TO FINAL DESIGN AND CONSTRUCTION. REVISIONS WERE MADE TO SHEETS 7, 8, 10 AND 11 BETWEEN 11/18/2021 THROUGH 12/14/2021.

FIELD LOCATED UTILITIES MEET THE FEDERAL HIGHWAY ADMINISTRATION DEFINITION FOR "QUALITY LEVEL B" (QLB) STANDARDS.

ALL UTILITIES SHOWN ARE QUALITY LEVEL B (QLB) UNLESS NOTED OTHERWISE.

REVISION 1 - SHEETS 24 AND 25 UDPATED WITH QUALITY LEVEL B (QLB) DATA. DESIGNATES PERFORMED 03/01/22 THROUGH 03/02/22.

UTILITY LEGEND:

A	- AERIAL
	- UNKNOWN UTILITY
O	- OIL
CTV	- CABLE TV
T	- TELEPHONE
G	- GAS
E	- ELECTRIC
E	- TRAFFIC SIGNAL/LIGHTING
W	- WATER
	- FORCE MAIN
FO	- FIBER OPTIC
	- TEST HOLE
EOI	- END OF INFORMATION
ED	- ELECTRONIC DEPTH

JOHN J. BELLIS
062-044796
REGISTERED PROFESSIONAL ENGINEER OF ILLINOIS

John J. Bellis
signature

03/14/2022
date

License Expires 11/30/2023

AMERICAN SURVEYING & ENGINEERING
American Surveying & Engineering, P.C.
30 N. LaSalle St., Suite 3440
Chicago, IL 60602
Phone No. (312) 277-2000

Accurate GROUP, INC.
Accurate Group, Inc.
101 Schekter Road, Suite 200B
Lincolnshire, IL 60069
Phone No. (847) 613-1100

WGI™
2001 Butterfield Road, Suite 410
Downers Grove, IL 60515
Phone No. (630) 307-3800
Fax No. (630) 307-7030
Cert No. 6091 - LB No. 7055

USER NAME = Erick.Maleza	DESIGNED -	REVISED -	
	DRAWN - EM	REVISED -	
PLOT SCALE = 100.0000 ' / in.	CHECKED - EG	REVISED -	
PLOT DATE = 3/13/2022	DATE -	REVISED -	

STATE OF ILLINOIS
DEPARTMENT OF TRANSPORTATION

I-80 FROM WATER ST. TO US 30
JOLIET, ILLINOIS

SCALE: | SHEET 14 OF 25 SHEETS | STA. | TO STA.

F.A. RTE.	SECTION	COUNTY	TOTAL SHEETS	SHEET NO.
		WILL	25	14
		CONTRACT NO. 60W35		
		ILLINOIS	FED. AID PROJECT	

IDOT W.O. 215, 216 & 503

exp.

USER NAME = SALASL	DESIGNED - CMA	REVISED - 1 02/10/2026	
	DRAWN - CMA	REVISED -	
PLOT SCALE = 0.16666667 ' / IN.	CHECKED - BRH	REVISED -	
PLOT DATE = 11/12/2025	DATE - 11/12/2025	REVISED -	

STATE OF ILLINOIS
DEPARTMENT OF TRANSPORTATION

I-80
SUE UTILITIES

SCALE: NTS | SHEET OF SHEETS | STA. | TO STA.

F.A.I. RTE.	SECTION	COUNTY	TOTAL SHEETS	SHEET NO.
80	FAI 80 21 VLS	VARIOUS	467	108
		CONTRACT NO. 62R19		
		ILLINOIS	FED. AID PROJECT	

MODEL: 2D SHEET H
FILE NAME: C:\TRANSYSTEMS\PW_LOCAL\TRANSYSTEMS-PW-01\DMS31451\62R19-SHT-SUE-S9.DGN

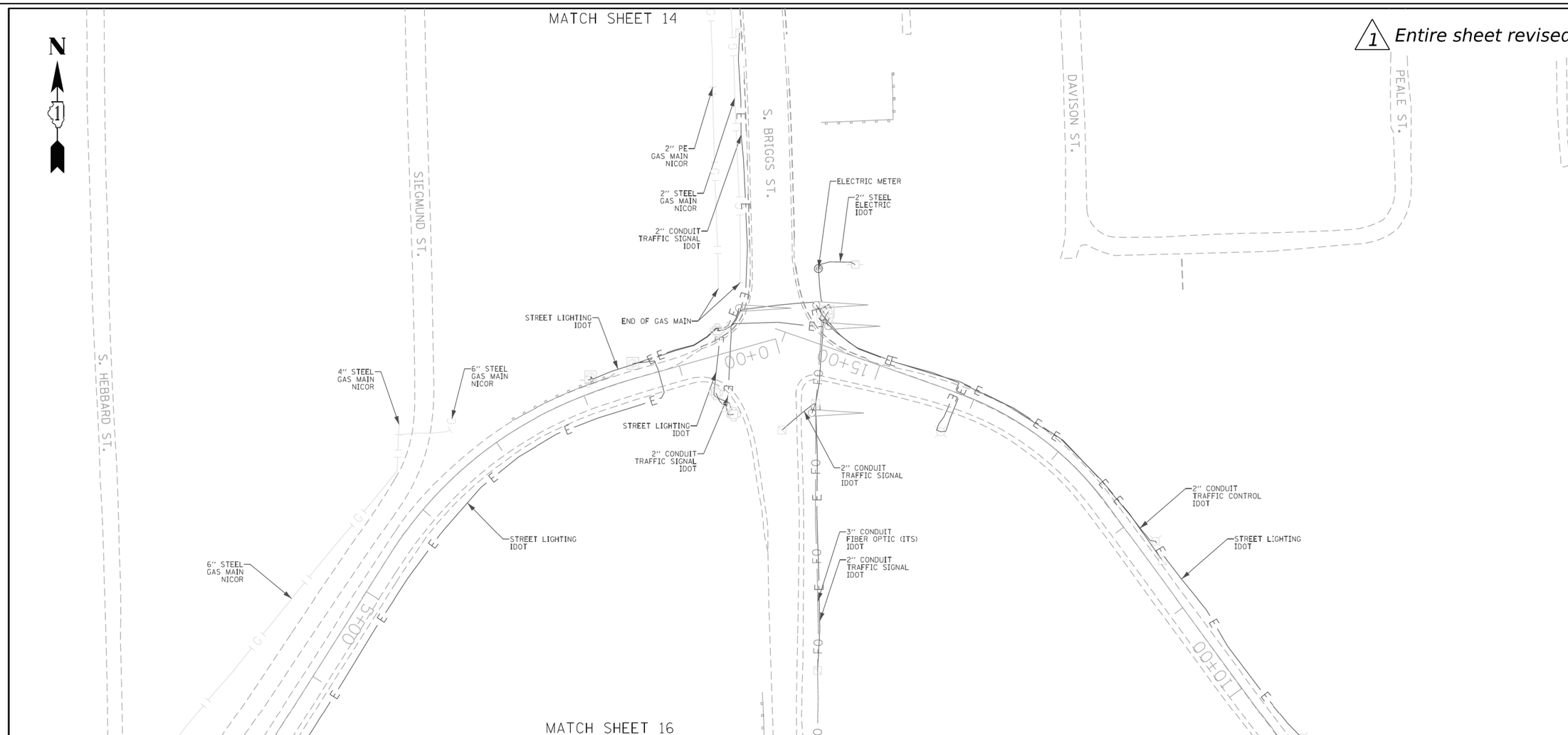

ASCE STANDARDS OF DEPICTION OF SUBSURFACE UTILITIES

QUALITY LEVEL A (QLA)
PRECISE HORIZONTAL AND VERTICAL LOCATION OF UTILITIES OBTAINED BY THE ACTUAL EXPOSURE (OR VERIFICATION OF PREVIOUSLY EXPOSED AND SURVEYED UTILITIES) USING MINIMALLY INTRUSIVE EXCAVATION EQUIPMENT TO MINIMIZE POTENTIAL FOR UTILITY DAMAGE, AND SUBSEQUENT MEASUREMENT OF THE SUBSURFACE UTILITIES WITH OTHER UTILITY ATTRIBUTES SUCH AS TYPE, SIZE & MATERIAL OF UTILITY.

QUALITY LEVEL B (QLB)
INFORMATION OBTAINED THROUGH THE APPLICATION OF APPROPRIATE SURFACE GEOPHYSICAL METHODS TO DETERMINE THE EXISTENCE AND APPROXIMATE HORIZONTAL POSITION OF SUBSURFACE UTILTIES. QUALITY LEVEL B DATA SHOULD BE REPRODUCIBLE BY SURFACE GEOPHYSICS AT ANY POINT OF THEIR DEPICTION. THIS INFORMATION IS SURVEYED TO APPLICABLE TOLERANCES DEFINED BY THE PROJECT AND REDUCED ONTO PLAN DOCUMENTS.

QUALITY LEVEL C (QLC)
INFORMATION OBTAINED BY SURVEYING AND PLOTTING VISIBLE ABOVE-GROUND UTLITY FEATURES AND BY USING PROFESSIONAL JUDGEMENT IN CORRELATING THIS INFORMATION TO QUALITY LEVEL D INFORMATION.

QUALITY LEVEL D (QLD)
INFORMATION DERIVED FROM EXISTING RECORDS OR ORAL RECOLLECTIONS.

GENERAL NOTES:

WGI INC. HAS EXERCISED ITS BEST PROFESSIONAL EXPERTISE AND GEOPHYSICAL PROSPECTING TECHNIQUES TO DEVELOP THIS MAPPING OF SUBSURFACE UTILITIES WITHIN THE PROJECT LIMITS.

WGI INC. DOES NOT GUARANTEE THAT UTILITIES SHOWN COMPRISE ALL UTILITIES WITHIN THE PROJECT AREA.

WGI's FIELD INVESTIGATION WAS PERFORMED 02/14/19 THROUGH 04/01/20. CHANGES TO UTILITIES AFTER 04/01/20 MAY HAVE BEEN MADE AND THEREFORE MAY RESULT IN VARIANCES FROM THIS PLAN IF DEEMED ADVISABLE PRIOR TO FINAL DESIGN AND CONSTRUCTION. REVISIONS WERE MADE TO SHEETS 7, 8, 10 AND 11 BETWEEN 11/18/2021 THROUGH 12/14/2021.

FIELD LOCATED UTILITIES MEET THE FEDERAL HIGHWAY ADMINISTRATION DEFINITION FOR "QUALITY LEVEL B" (QLB) STANDARDS.

ALL UTILITIES SHOWN ARE QUALITY LEVEL B (QLB) UNLESS NOTED OTHERWISE.

REVISION 1 - SHEETS 24 AND 25 UDPATED WITH QUALITY LEVEL B (QLB) DATA. DESIGNATES PERFORMED 03/01/22 THROUGH 03/02/22.

UTILITY LEGEND:

- A - AERIAL
- UNKNOWN UTILITY
- O - OIL
- CTV - CABLE TV
- T - TELEPHONE
- G - GAS
- E - ELECTRIC
- E - TRAFFIC SIGNAL/LIGHTING
- W - WATER
- FORCE MAIN
- FO - FIBER OPTIC
- TEST HOLE
- EOI - END OF INFORMATION
- ED - ELECTRONIC DEPTH

JOHN J. BELLIS
062-044796
REGISTERED PROFESSIONAL ENGINEER OF ILLINOIS

signature
03/14/2022
date
License Expires 11/30/2023

AMERICAN SURVEYING & ENGINEERING
American Surveying & Engineering, P.C.
30 N. LaSalle St., Suite 3440
Chicago, IL 60602
Phone No. (312) 277-2000

Accurate GROUP, INC.
Accurate Group, Inc.
101 Schekter Road, Suite 200B
Lincolnshire, IL 60069
Phone No. (847) 613-1100

WGI
2001 Butterfield Road, Suite 410
Downers Grove, IL 60515
Phone No. (630) 307-3800
Fax No. (630) 307-7030
Cert No. 6091 - LB No. 7055

USER NAME = Erick.Maleza	DESIGNED -	REVISED -	
	DRAWN - EM	REVISED -	
PLOT SCALE = 100.0000 ' / in.	CHECKED - EG	REVISED -	
PLOT DATE = 3/13/2022	DATE -	REVISED -	

STATE OF ILLINOIS
DEPARTMENT OF TRANSPORTATION

I-80 FROM WATER ST. TO US 30
JOLIET, ILLINOIS

SCALE: | SHEET 15 OF 25 SHEETS | STA. | TO STA.

F.A. RTE.	SECTION	COUNTY	TOTAL SHEETS	SHEET NO.
		WILL	25	15
		CONTRACT NO. 60W35		
	ILLINOIS	FED. AID PROJECT		

IDOT W.O. 215, 216 & 503

exp.

USER NAME = SALASL	DESIGNED - CMA	REVISED - 1 02/10/2026	
	DRAWN - CMA	REVISED -	
PLOT SCALE = 0.16666667 ' / IN.	CHECKED - BRH	REVISED -	
PLOT DATE = 11/12/2025	DATE - 11/12/2025	REVISED -	

STATE OF ILLINOIS
DEPARTMENT OF TRANSPORTATION

I-80
SUE UTILITIES

SCALE: NTS | SHEET OF SHEETS | STA. | TO STA.

F.A.I. RTE.	SECTION	COUNTY	TOTAL SHEETS	SHEET NO.
80	FAI 80 21 VLS	VARIOUS	467	109
		CONTRACT NO. 62R19		
	ILLINOIS	FED. AID PROJECT		

MODEL: 2D SHEET H
FILE NAME: C:\TRANSYSTEMS\PW_LOCAL\TRANSYSTEMS-PW-01\DMS31451\62R19-SHT-SUE-60.DGN

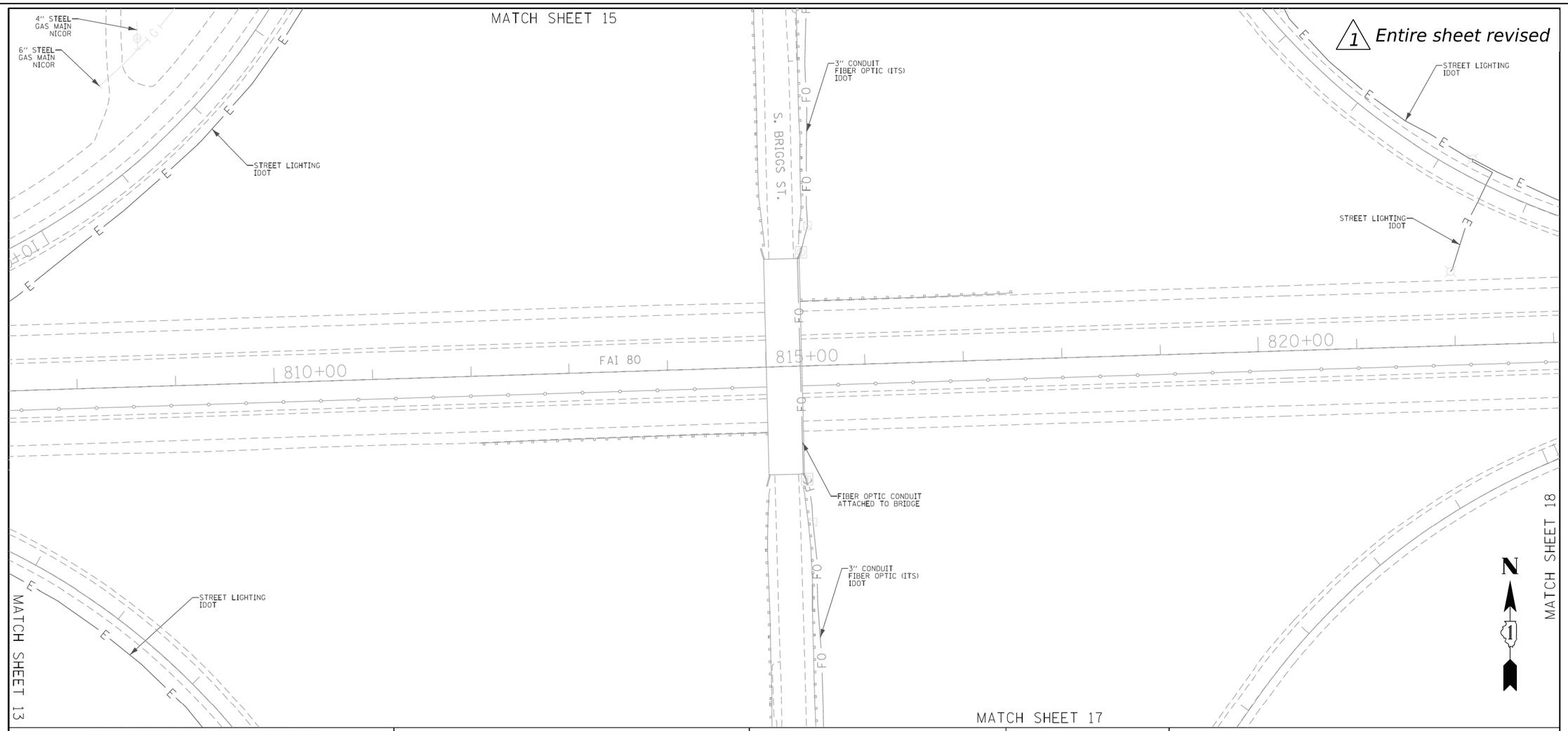

1 Entire sheet revised

ASCE STANDARDS OF DEPICTION OF SUBSURFACE UTILITIES

QUALITY LEVEL A (QLA)
PRECISE HORIZONTAL AND VERTICAL LOCATION OF UTILITIES OBTAINED BY THE ACTUAL EXPOSURE (OR VERIFICATION OF PREVIOUSLY EXPOSED AND SURVEYED UTILITIES) USING MINIMALLY INTRUSIVE EXCAVATION EQUIPMENT TO MINIMIZE POTENTIAL FOR UTILITY DAMAGE, AND SUBSEQUENT MEASUREMENT OF THE SUBSURFACE UTILITIES WITH OTHER UTILITY ATTRIBUTES SUCH AS TYPE, SIZE & MATERIAL OF UTILITY.

QUALITY LEVEL B (QLB)
INFORMATION OBTAINED THROUGH THE APPLICATION OF APPROPRIATE SURFACE GEOPHYSICAL METHODS TO DETERMINE THE EXISTENCE AND APPROXIMATE HORIZONTAL POSITION OF SUBSURFACE UTILTIES. QUALITY LEVEL B DATA SHOULD BE REPRODUCIBLE BY SURFACE GEOPHYSICS AT ANY POINT OF THEIR DEPICTION. THIS INFORMATION IS SURVEYED TO APPLICABLE TOLERANCES DEFINED BY THE PROJECT AND REDUCED ONTO PLAN DOCUMENTS.

QUALITY LEVEL C (QLC)
INFORMATION OBTAINED BY SURVEYING AND PLOTTING VISIBLE ABOVE-GROUND UTLITY FEATURES AND BY USING PROFESSIONAL JUDGEMENT IN CORRELATING THIS INFORMATION TO QUALITY LEVEL D INFORMATION.

QUALITY LEVEL D (OLD)
INFORMATION DERIVED FROM EXISTING RECORDS OR ORAL RECOLLECTIONS.

GENERAL NOTES:

WGI INC. HAS EXERCISED ITS BEST PROFESSIONAL EXPERTISE AND GEOPHYSICAL PROSPECTING TECHNIQUES TO DEVELOP THIS MAPPING OF SUBSURFACE UTILITIES WITHIN THE PROJECT LIMITS.

WGI INC. DOES NOT GUARANTEE THAT UTILITIES SHOWN COMPRISE ALL UTILITIES WITHIN THE PROJECT AREA.

WGI's FIELD INVESTIGATION WAS PERFORMED 02/14/19 THROUGH 04/01/20. CHANGES TO UTILITIES AFTER 04/01/20 MAY HAVE BEEN MADE AND THEREFORE MAY RESULT IN VARIANCES FROM THIS PLAN IF DEEMED ADVISABLE PRIOR TO FINAL DESIGN AND CONSTRUCTION. REVISIONS WERE MADE TO SHEETS 7, 8, 10 AND 11 BETWEEN 11/18/2021 THROUGH 12/14/2021.

FIELD LOCATED UTILITIES MEET THE FEDERAL HIGHWAY ADMINISTRATION DEFINITION FOR "QUALITY LEVEL B" (QLB) STANDARDS.

ALL UTILITIES SHOWN ARE QUALITY LEVEL B (QLB) UNLESS NOTED OTHERWISE.

REVISION 1 - SHEETS 24 AND 25 UDPATED WITH QUALITY LEVEL B (QLB) DATA. DESIGNATES PERFORMED 03/01/22 THROUGH 03/02/22.

UTILITY LEGEND:

- A — AERIAL
- UNKNOWN UTILITY
- O — OIL
- CTV — CABLE TV
- T — TELEPHONE
- G — GAS
- E — ELECTRIC
- E — TRAFFIC SIGNAL/LIGHTING
- W — WATER
- FORCE MAIN
- FO — FIBER OPTIC
- TEST HOLE
- EOI — END OF INFORMATION
- ED — ELECTRONIC DEPTH

JOHN J. BELLIS
062-044796
REGISTERED PROFESSIONAL ENGINEER OF ILLINOIS

John J. Bellis
signature

03/14/2022
date

License Expires 11/30/2023

AMERICAN SURVEYING & ENGINEERING
American Surveying & Engineering, P.C.
30 N. LaSalle St., Suite 3440
Chicago, IL 60602
Phone No. (312) 277-2000

Accurate GROUP, INC.
Accurate Group, Inc.
101 Schekter Road, Suite 200B
Lincolnshire, IL 60069
Phone No. (847) 613-1100

WGI
2001 Butterfield Road, Suite 410
Downers Grove, IL 60515
Phone No. (630) 307-3800
Fax No. (630) 307-7030
Cert No. 6091 - LB No. 7055

USER NAME = Erick.Maleza	DESIGNED -	REVISED -	
	DRAWN - EM	REVISED -	
PLOT SCALE = 100.0000 ' / in.	CHECKED - EG	REVISED -	
PLOT DATE = 3/13/2022	DATE -	REVISED -	

STATE OF ILLINOIS
DEPARTMENT OF TRANSPORTATION

I-80 FROM WATER ST. TO US 30
JOLIET, ILLINOIS

SCALE: | SHEET 16 OF 25 SHEETS | STA. | TO STA.

F.A. RTE.	SECTION	COUNTY	TOTAL SHEETS	SHEET NO.
		WILL	25	16
		CONTRACT NO. 60W35		
		ILLINOIS FED. AID PROJECT		

IDOT W.O. 215, 216 & 503

exp.

USER NAME = SALASL	DESIGNED - CMA	REVISED - 1 02/10/2026	
	DRAWN - CMA	REVISED -	
PLOT SCALE = 0.16666667 ' / IN.	CHECKED - BRH	REVISED -	
PLOT DATE = 11/12/2025	DATE - 11/12/2025	REVISED -	

STATE OF ILLINOIS
DEPARTMENT OF TRANSPORTATION

I-80
SUE UTILITIES

SCALE: NTS | SHEET OF SHEETS | STA. | TO STA.

F.A.I. RTE.	SECTION	COUNTY	TOTAL SHEETS	SHEET NO.
80	FAI 80 21 VLS	VARIOUS	467	110
		CONTRACT NO. 62R19		
		ILLINOIS FED. AID PROJECT		

MODEL: 2D SHEET H
FILE NAME: C:\TRANSYSTEMS\PW_LOCAL\TRANSYSTEMS-PW-01\DMS31451\62R19-SHT-SUE-81.DGN

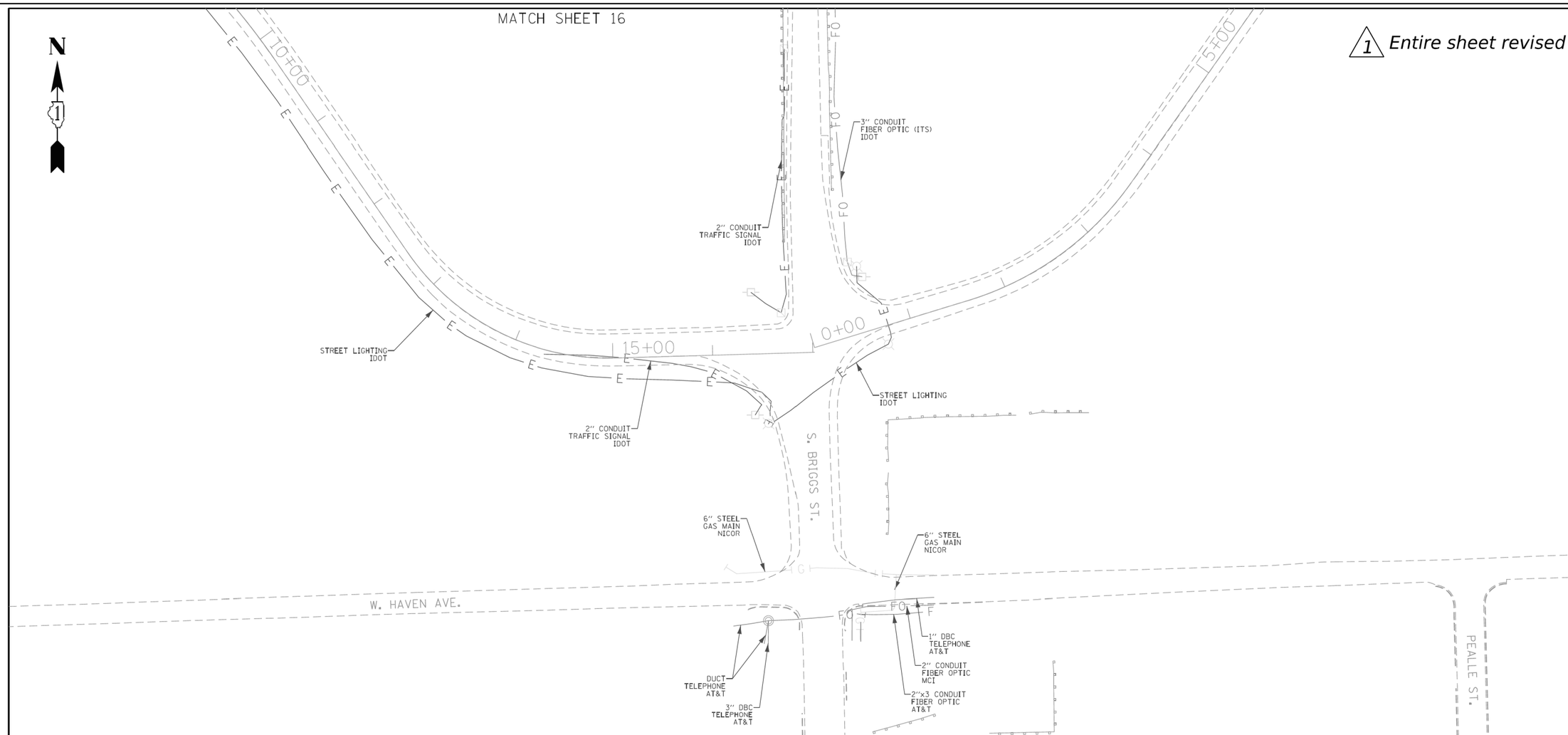

ASCE STANDARDS OF DEPICTION OF SUBSURFACE UTILITIES

QUALITY LEVEL A (QLA)
PRECISE HORIZONTAL AND VERTICAL LOCATION OF UTILITIES OBTAINED BY THE ACTUAL EXPOSURE (OR VERIFICATION OF PREVIOUSLY EXPOSED AND SURVEYED UTILITIES) USING MINIMALLY INTRUSIVE EXCAVATION EQUIPMENT TO MINIMIZE POTENTIAL FOR UTILITY DAMAGE, AND SUBSEQUENT MEASUREMENT OF THE SUBSURFACE UTILITIES WITH OTHER UTILITY ATTRIBUTES SUCH AS TYPE, SIZE & MATERIAL OF UTILITY.

QUALITY LEVEL B (QLB)
INFORMATION OBTAINED THROUGH THE APPLICATION OF APPROPRIATE SURFACE GEOPHYSICAL METHODS TO DETERMINE THE EXISTENCE AND APPROXIMATE HORIZONTAL POSITION OF SUBSURFACE UTILTIES.
QUALITY LEVEL B DATA SHOULD BE REPRODUCIBLE BY SURFACE GEOPHYSICS AT ANY POINT OF THEIR DEPICTION. THIS INFORMATION IS SURVEYED TO APPLICABLE TOLERANCES DEFINED BY THE PROJECT AND REDUCED ONTO PLAN DOCUMENTS.

QUALITY LEVEL C (QLC)
INFORMATION OBTAINED BY SURVEYING AND PLOTTING VISIBLE ABOVE-GROUND UTLITY FEATURES AND BY USING PROFESSIONAL JUDGEMENT IN CORRELATING THIS INFORMATION TO QUALITY LEVEL D INFORMATION.

QUALITY LEVEL D (QLD)
INFORMATION DERIVED FROM EXISTING RECORDS OR ORAL RECOLLECTIONS.

GENERAL NOTES:

WGI INC. HAS EXERCISED ITS BEST PROFESSIONAL EXPERTISE AND GEOPHYSICAL PROSPECTING TECHNIQUES TO DEVELOP THIS MAPPING OF SUBSURFACE UTILITIES WITHIN THE PROJECT LIMITS.

WGI INC. DOES NOT GUARANTEE THAT UTILITIES SHOWN COMPRISE ALL UTILITIES WITHIN THE PROJECT AREA.

WGI's FIELD INVESTIGATION WAS PERFORMED 02/14/19 THROUGH 04/01/20. CHANGES TO UTILITIES AFTER 04/01/20 MAY HAVE BEEN MADE AND THEREFORE MAY RESULT IN VARIANCES FROM THIS PLAN IF DEEMED ADVISABLE PRIOR TO FINAL DESIGN AND CONSTRUCTION. REVISIONS WERE MADE TO SHEETS 7, 8, 10 AND 11 BETWEEN 11/18/2021 THROUGH 12/14/2021.

FIELD LOCATED UTILITIES MEET THE FEDERAL HIGHWAY ADMINISTRATION DEFINITION FOR "QUALITY LEVEL B" (QLB) STANDARDS.

ALL UTILITIES SHOWN ARE QUALITY LEVEL B (QLB) UNLESS NOTED OTHERWISE.

REVISION 1 - SHEETS 24 AND 25 UDPATED WITH QUALITY LEVEL B (QLB) DATA. DESIGNATES PERFORMED 03/01/22 THROUGH 03/02/22.

UTILITY LEGEND:

- A — *AERIAL*
- *UNKNOWN UTILITY*
- O — *OIL*
- CTV — *CABLE TV*
- T — *TELEPHONE*
- G — *GAS*
- E — *ELECTRIC*
- E — *TRAFFIC SIGNAL/LIGHTING*
- W — *WATER*
- *FORCE MAIN*
- FO — *FIBER OPTIC*
- *TEST HOLE*
- EOI — *END OF INFORMATION*
- ED — *ELECTRONIC DEPTH*

JOHN J. BELLIS
062-044796
REGISTERED PROFESSIONAL ENGINEER OF ILLINOIS

signature
03/14/2022
date
License Expires 11/30/2023

AMERICAN SURVEYING & ENGINEERING
American Surveying & Engineering, P.C.
30 N. LaSalle St., Suite 3440
Chicago, IL 60602
Phone No. (312) 277-2000

Accurate GROUP, INC.
Accurate Group, Inc.
101 Schekter Road, Suite 200B
Lincolnshire, IL 60069
Phone No. (847) 613-1100

WGI
2001 Butterfield Road, Suite 410
Downers Grove, IL 60515
Phone No. (630) 307-3800
Fax No. (630) 307-7030
Cert No. 6091 - LB No. 7055

USER NAME = Erick.Maleza	DESIGNED -	REVISED -	
	DRAWN - EM	REVISED -	
PLOT SCALE = 100.0000 ' / in.	CHECKED - EG	REVISED -	
PLOT DATE = 3/13/2022	DATE -	REVISED -	

STATE OF ILLINOIS
DEPARTMENT OF TRANSPORTATION

I-80 FROM WATER ST. TO US 30
JOLIET, ILLINOIS

SCALE: | SHEET 17 OF 25 SHEETS | STA. | TO STA.

F.A. RTE.	SECTION	COUNTY	TOTAL SHEETS	SHEET NO.
		WILL	25	17
		CONTRACT NO. 60W35		
	ILLINOIS	FED. AID PROJECT		

IDOT W.O. 215, 216 & 503

exp.

USER NAME = SALASL	DESIGNED - CMA	REVISED - 1 02/10/2026	
	DRAWN - CMA	REVISED -	
PLOT SCALE = 0.16666667 ' / IN.	CHECKED - BRH	REVISED -	
PLOT DATE = 11/12/2025	DATE - 11/12/2025	REVISED -	

STATE OF ILLINOIS
DEPARTMENT OF TRANSPORTATION

I-80
SUE UTILITIES

SCALE: NTS | SHEET OF SHEETS | STA. | TO STA.

F.A.I. RTE.	SECTION	COUNTY	TOTAL SHEETS	SHEET NO.
80	FAI 80 21 VLS	VARIOUS	467	111
		CONTRACT NO. 62R19		
	ILLINOIS	FED. AID PROJECT		

MODEL: 2D SHEET H
FILE NAME: C:\TRANSYSTEMS\PW_LOCAL\TRANSYSTEMS-PW-01\DMS31451\62R19-SHT-SUE-62.DGN

1 Entire sheet revised

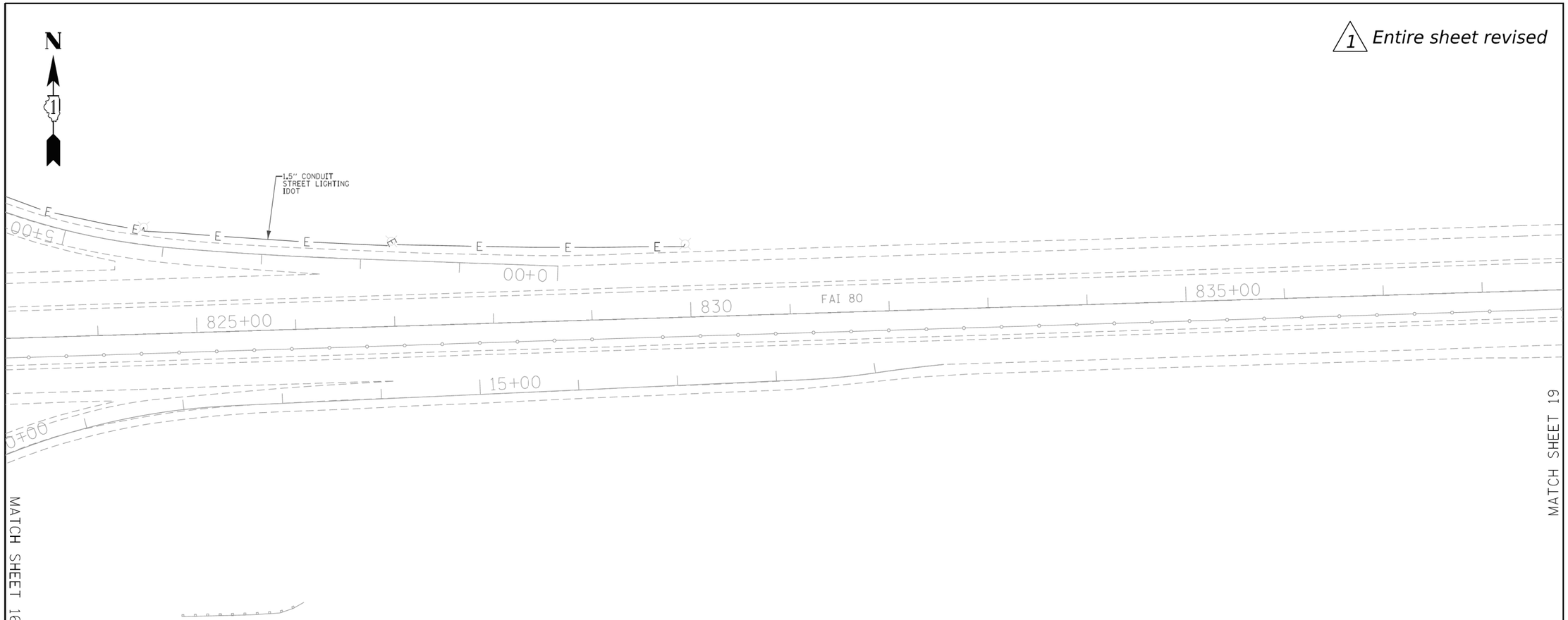

ASCE STANDARDS OF DEPICTION OF SUBSURFACE UTILITIES

QUALITY LEVEL A (QLA)
PRECISE HORIZONTAL AND VERTICAL LOCATION OF UTILITIES OBTAINED BY THE ACTUAL EXPOSURE (OR VERIFICATION OF PREVIOUSLY EXPOSED AND SURVEYED UTILITIES) USING MINIMALLY INTRUSIVE EXCAVATION EQUIPMENT TO MINIMIZE POTENTIAL FOR UTILITY DAMAGE, AND SUBSEQUENT MEASUREMENT OF THE SUBSURFACE UTILITIES WITH OTHER UTILITY ATTRIBUTES SUCH AS TYPE, SIZE & MATERIAL OF UTILITY.

QUALITY LEVEL B (QLB)
INFORMATION OBTAINED THROUGH THE APPLICATION OF APPROPRIATE SURFACE GEOPHYSICAL METHODS TO DETERMINE THE EXISTENCE AND APPROXIMATE HORIZONTAL POSITION OF SUBSURFACE UTILTIES.
QUALITY LEVEL B DATA SHOULD BE REPRODUCIBLE BY SURFACE GEOPHYSICS AT ANY POINT OF THEIR DEPICTION. THIS INFORMATION IS SURVEYED TO APPLICABLE TOLERANCES DEFINED BY THE PROJECT AND REDUCED ONTO PLAN DOCUMENTS.

QUALITY LEVEL C (QLC)
INFORMATION OBTAINED BY SURVEYING AND PLOTTING VISIBLE ABOVE-GROUND UTILITY FEATURES AND BY USING PROFESSIONAL JUDGEMENT IN CORRELATING THIS INFORMATION TO QUALITY LEVEL D INFORMATION.

QUALITY LEVEL D (QLD)
INFORMATION DERIVED FROM EXISTING RECORDS OR ORAL RECOLLECTIONS.

GENERAL NOTES:

WGI INC. HAS EXERCISED ITS BEST PROFESSIONAL EXPERTISE AND GEOPHYSICAL PROSPECTING TECHNIQUES TO DEVELOP THIS MAPPING OF SUBSURFACE UTILITIES WITHIN THE PROJECT LIMITS.

WGI INC. DOES NOT GUARANTEE THAT UTILITIES SHOWN COMPRISE ALL UTILITIES WITHIN THE PROJECT AREA.

WGI's FIELD INVESTIGATION WAS PERFORMED 02/14/19 THROUGH 04/01/20. CHANGES TO UTILITIES AFTER 04/01/20 MAY HAVE BEEN MADE AND THEREFORE MAY RESULT IN VARIANCES FROM THIS PLAN IF DEEMED ADVISABLE PRIOR TO FINAL DESIGN AND CONSTRUCTION. REVISIONS WERE MADE TO SHEETS 7, 8, 10 AND 11 BETWEEN 11/18/2021 THROUGH 12/14/2021.

FIELD LOCATED UTILITIES MEET THE FEDERAL HIGHWAY ADMINISTRATION DEFINITION FOR "QUALITY LEVEL B" (QLB) STANDARDS.

ALL UTILITIES SHOWN ARE QUALITY LEVEL B (QLB) UNLESS NOTED OTHERWISE.

REVISION 1 - SHEETS 24 AND 25 UDPATED WITH QUALITY LEVEL B (QLB) DATA. DESIGNATES PERFORMED 03/01/22 THROUGH 03/02/22.

UTILITY LEGEND:

- A — AERIAL
- UNKNOWN UTILITY
- O — OIL
- CTV — CABLE TV
- T — TELEPHONE
- G — GAS
- E — ELECTRIC
- E — TRAFFIC SIGNAL/LIGHTING
- W — WATER
- FORCE MAIN
- FO — FIBER OPTIC
- TEST HOLE
- EOI — END OF INFORMATION
- ED — ELECTRONIC DEPTH

JOHN J. BELLIS
062-044796
REGISTERED PROFESSIONAL ENGINEER OF ILLINOIS

signature
03/14/2022
date
License Expires 11/30/2023

AMERICAN SURVEYING & ENGINEERING
American Surveying & Engineering, P.C.
30 N. LaSalle St., Suite 3440
Chicago, IL 60602
Phone No. (312) 277-2000

Accurate GROUP, INC.
Accurate Group, Inc.
101 Schekter Road, Suite 200B
Lincolnshire, IL 60069
Phone No. (847) 613-1100

WGI
2001 Butterfield Road, Suite 410
Downers Grove, IL 60515
Phone No. (630) 307-3800
Fax No. (630) 307-7030
Cert No. 6091 - LB No. 7055

USER NAME = Erick.Maleza	DESIGNED -	REVISED -	
	DRAWN - EM	REVISED -	
PLOT SCALE = 100.0000 ' / in.	CHECKED - EG	REVISED -	
PLOT DATE = 3/13/2022	DATE -	REVISED -	

STATE OF ILLINOIS
DEPARTMENT OF TRANSPORTATION

I-80 FROM WATER ST. TO US 30
JOLIET, ILLINOIS

SCALE: | SHEET 18 OF 25 SHEETS | STA. | TO STA.

F.A. RTE.	SECTION	COUNTY	TOTAL SHEETS	SHEET NO.
		WILL	25	18
		CONTRACT NO. 60W35		
		ILLINOIS	FED. AID PROJECT	

IDOT W.O. 215, 216 & 503

exp.

USER NAME = SALASL	DESIGNED - CMA	REVISED -	1 02/10/2026
	DRAWN - CMA	REVISED -	
PLOT SCALE = 0.16666667 ' / IN.	CHECKED - BRH	REVISED -	
PLOT DATE = 11/12/2025	DATE - 11/12/2025	REVISED -	

STATE OF ILLINOIS
DEPARTMENT OF TRANSPORTATION

I-80
SUE UTILITIES

SCALE: NTS | SHEET OF SHEETS | STA. | TO STA.

F.A.I. RTE.	SECTION	COUNTY	TOTAL SHEETS	SHEET NO.
80	FAI 80 21 VLS	VARIOUS	467	112
		CONTRACT NO. 62R19		
		ILLINOIS	FED. AID PROJECT	

MODEL: 2D SHEET H
FILE NAME: C:\TRANSYSTEMS\PW_LOCAL\TRANSYSTEMS-PW-01\D0MS3145\16281\9-SHT-SUE-63.DGN

1 Entire sheet revised



ASCE STANDARDS OF DEPICTION OF SUBSURFACE UTILITIES

QUALITY LEVEL A (QLA)
PRECISE HORIZONTAL AND VERTICAL LOCATION OF UTILITIES OBTAINED BY THE ACTUAL EXPOSURE (OR VERIFICATION OF PREVIOUSLY EXPOSED AND SURVEYED UTILITIES) USING MINIMALLY INTRUSIVE EXCAVATION EQUIPMENT TO MINIMIZE POTENTIAL FOR UTILITY DAMAGE, AND SUBSEQUENT MEASUREMENT OF THE SUBSURFACE UTILITIES WITH OTHER UTILITY ATTRIBUTES SUCH AS TYPE, SIZE & MATERIAL OF UTILITY.

QUALITY LEVEL B (QLB)
INFORMATION OBTAINED THROUGH THE APPLICATION OF APPROPRIATE SURFACE GEOPHYSICAL METHODS TO DETERMINE THE EXISTENCE AND APPROXIMATE HORIZONTAL POSITION OF SUBSURFACE UTILTIES.
QUALITY LEVEL B DATA SHOULD BE REPRODUCIBLE BY SURFACE GEOPHYSICS AT ANY POINT OF THEIR DEPICTION. THIS INFORMATION IS SURVEYED TO APPLICABLE TOLERANCES DEFINED BY THE PROJECT AND REDUCED ONTO PLAN DOCUMENTS.

QUALITY LEVEL C (QLC)
INFORMATION OBTAINED BY SURVEYING AND PLOTTING VISIBLE ABOVE-GROUND UTLITY FEATURES AND BY USING PROFESSIONAL JUDGEMENT IN CORRELATING THIS INFORMATION TO QUALITY LEVEL D INFORMATION.

QUALITY LEVEL D (QLD)
INFORMATION DERIVED FROM EXISTING RECORDS OR ORAL RECOLLECTIONS.

GENERAL NOTES:

WGI INC. HAS EXERCISED ITS BEST PROFESSIONAL EXPERTISE AND GEOPHYSICAL PROSPECTING TECHNIQUES TO DEVELOP THIS MAPPING OF SUBSURFACE UTILITIES WITHIN THE PROJECT LIMITS.

WGI INC. DOES NOT GUARANTEE THAT UTILITIES SHOWN COMPRISE ALL UTILITIES WITHIN THE PROJECT AREA.

WGI's FIELD INVESTIGATION WAS PERFORMED 02/14/19 THROUGH 04/01/20. CHANGES TO UTILITIES AFTER 04/01/20 MAY HAVE BEEN MADE AND THEREFORE MAY RESULT IN VARIANCES FROM THIS PLAN IF DEEMED ADVISABLE PRIOR TO FINAL DESIGN AND CONSTRUCTION. REVISIONS WERE MADE TO SHEETS 7, 8, 10 AND 11 BETWEEN 11/18/2021 THROUGH 12/14/2021.

FIELD LOCATED UTILITIES MEET THE FEDERAL HIGHWAY ADMINISTRATION DEFINITION FOR "QUALITY LEVEL B" (QLB) STANDARDS.

ALL UTILITIES SHOWN ARE QUALITY LEVEL B (QLB) UNLESS NOTED OTHERWISE.

REVISION 1 - SHEETS 24 AND 25 UDPATED WITH QUALITY LEVEL B (QLB) DATA. DESIGNATES PERFORMED 03/01/22 THROUGH 03/02/22.

UTILITY LEGEND:

- A - AERIAL
- UNKNOWN UTILITY
- O - OIL
- CTV - CABLE TV
- T - TELEPHONE
- G - GAS
- E - ELECTRIC
- E - TRAFFIC SIGNAL/LIGHTING
- W - WATER
- FORCE MAIN
- FO - FIBER OPTIC
- TEST HOLE
- EOI - END OF INFORMATION
- ED - ELECTRONIC DEPTH

JOHN J. BELLIS
062-044796
REGISTERED PROFESSIONAL ENGINEER OF ILLINOIS

John J Bellis
signature

03/14/2022
date

License Expires 11/30/2023

AMERICAN SURVEYING & ENGINEERING
American Surveying & Engineering, P.C.
30 N. LaSalle St., Suite 3440
Chicago, IL 60602
Phone No. (312) 277-2000

Accurate GROUP, INC.
Accurate Group, Inc.
101 Schekter Road, Suite 200B
Lincolnshire, IL 60069
Phone No. (847) 613-1100

WGI
2001 Butterfield Road, Suite 410
Downers Grove, IL 60515
Phone No. (630) 307-3800
Fax No. (630) 307-7030
Cert No. 6091 - LB No. 7055

USER NAME = Erick.Maleza	DESIGNED -	REVISED -	
	DRAWN - EM	REVISED -	
PLOT SCALE = 100.0000 ' / in.	CHECKED - EG	REVISED -	
PLOT DATE = 3/13/2022	DATE -	REVISED -	

STATE OF ILLINOIS
DEPARTMENT OF TRANSPORTATION

I-80 FROM WATER ST. TO US 30
JOLIET, ILLINOIS

SCALE: | SHEET 19 OF 25 SHEETS | STA. | TO STA.

F.A. RTE.	SECTION	COUNTY	TOTAL SHEETS	SHEET NO.
		WILL	25	19
		CONTRACT NO. 60W35		
		ILLINOIS	FED. AID PROJECT	

IDOT W.O. 215, 216 & 503

exp.

USER NAME = SALASL	DESIGNED - CMA	REVISED -	1 02/10/2026
	DRAWN - CMA	REVISED -	
PLOT SCALE = 0.16666667 ' / IN.	CHECKED - BRH	REVISED -	
PLOT DATE = 11/12/2025	DATE - 11/12/2025	REVISED -	

STATE OF ILLINOIS
DEPARTMENT OF TRANSPORTATION

I-80
SUE UTILITIES

SCALE: NTS | SHEET OF SHEETS | STA. | TO STA.

F.A.I. RTE.	SECTION	COUNTY	TOTAL SHEETS	SHEET NO.
80	FAI 80 21 VLS	VARIOUS	467	113
		CONTRACT NO. 62R19		
		ILLINOIS	FED. AID PROJECT	

MODEL: 2D SHEET H
FILE NAME: C:\TRANSYSTEMS\PW_LOCAL\TRANSYSTEMS-PW-01\D0533145\62R19-SHT-SUE-64.DGN

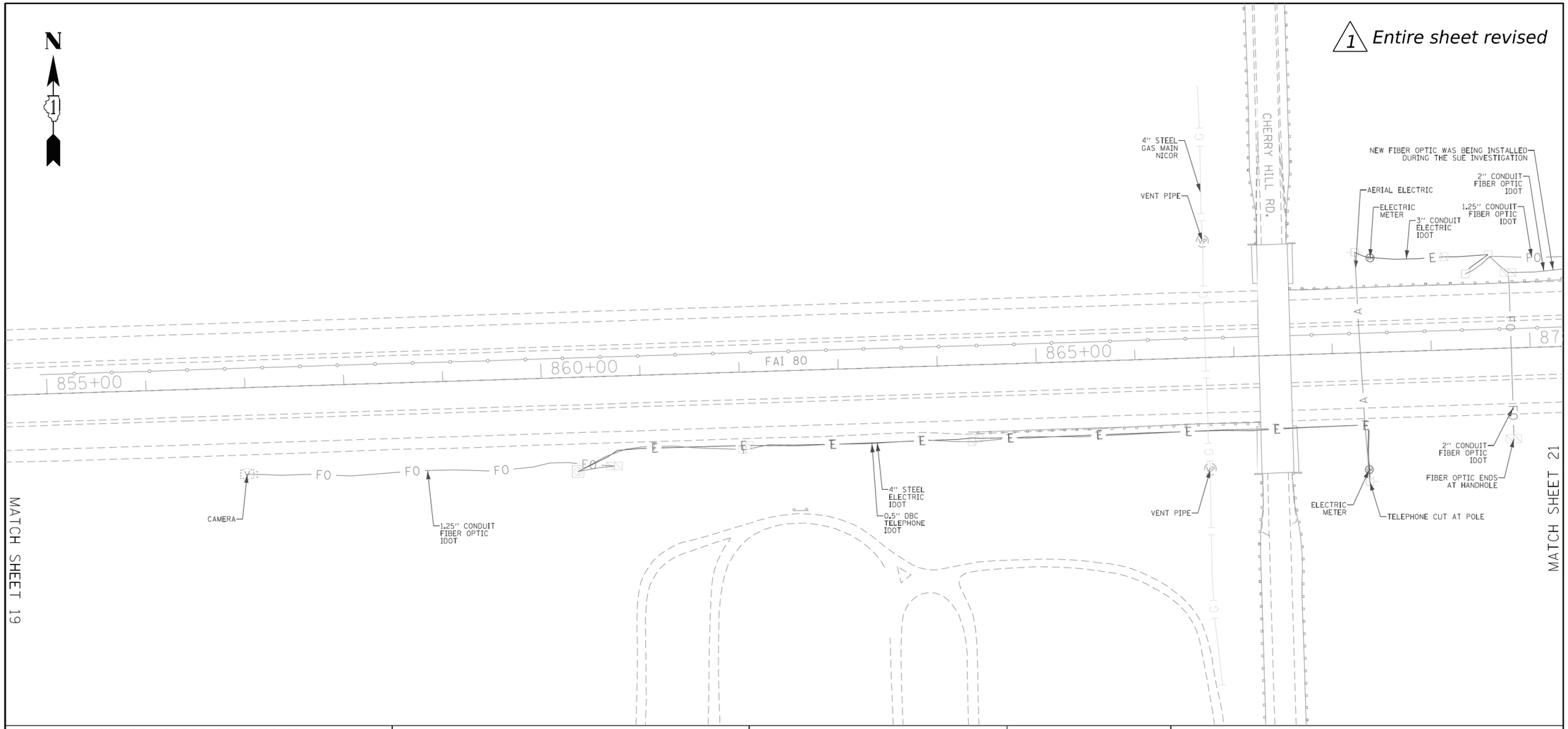

ASCE STANDARDS OF DEPICTION OF SUBSURFACE UTILITIES

QUALITY LEVEL A (QLA)
PRECISE HORIZONTAL AND VERTICAL LOCATION OF UTILITIES OBTAINED BY THE ACTUAL EXPOSURE (OR VERIFICATION OF PREVIOUSLY EXPOSED AND SURVEYED UTILITIES) USING MINIMALLY INTRUSIVE EXCAVATION EQUIPMENT TO MINIMIZE POTENTIAL FOR UTILITY DAMAGE, AND SUBSEQUENT MEASUREMENT OF THE SUBSURFACE UTILITIES WITH OTHER UTILITY ATTRIBUTES SUCH AS TYPE, SIZE & MATERIAL OF UTILITY.

QUALITY LEVEL B (QLB)
INFORMATION OBTAINED THROUGH THE APPLICATION OF APPROPRIATE SURFACE GEOPHYSICAL METHODS TO DETERMINE THE EXISTENCE AND APPROXIMATE HORIZONTAL POSITION OF SUBSURFACE UTILTIES. QUALITY LEVEL B DATA SHOULD BE REPRODUCIBLE BY SURFACE GEOPHYSICS AT ANY POINT OF THEIR DEPICTION. THIS INFORMATION IS SURVEYED TO APPLICABLE TOLERANCES DEFINED BY THE PROJECT AND REDUCED ONTO PLAN DOCUMENTS.

QUALITY LEVEL C (QLC)
INFORMATION OBTAINED BY SURVEYING AND PLOTTING VISIBLE ABOVE-GROUND UTILITY FEATURES AND BY USING PROFESSIONAL JUDGEMENT IN CORRELATING THIS INFORMATION TO QUALITY LEVEL D INFORMATION.

QUALITY LEVEL D (QLD)
INFORMATION DERIVED FROM EXISTING RECORDS OR ORAL RECOLLECTIONS.

GENERAL NOTES:

WGI INC. HAS EXERCISED ITS BEST PROFESSIONAL EXPERTISE AND GEOPHYSICAL PROSPECTING TECHNIQUES TO DEVELOP THIS MAPPING OF SUBSURFACE UTILITIES WITHIN THE PROJECT LIMITS.

WGI INC. DOES NOT GUARANTEE THAT UTILITIES SHOWN COMPRISE ALL UTILITIES WITHIN THE PROJECT AREA.

WGI's FIELD INVESTIGATION WAS PERFORMED 02/14/19 THROUGH 04/01/20. CHANGES TO UTILITIES AFTER 04/01/20 MAY HAVE BEEN MADE AND THEREFORE MAY RESULT IN VARIANCES FROM THIS PLAN IF DEEMED ADVISABLE PRIOR TO FINAL DESIGN AND CONSTRUCTION. REVISIONS WERE MADE TO SHEETS 7, 8, 10 AND 11 BETWEEN 11/18/2021 THROUGH 12/14/2021.

FIELD LOCATED UTILITIES MEET THE FEDERAL HIGHWAY ADMINISTRATION DEFINITION FOR "QUALITY LEVEL B" (QLB) STANDARDS.

ALL UTILITIES SHOWN ARE QUALITY LEVEL B (QLB) UNLESS NOTED OTHERWISE.

REVISION 1 - SHEETS 24 AND 25 UDPATED WITH QUALITY LEVEL B (QLB) DATA. DESIGNATES PERFORMED 03/01/22 THROUGH 03/02/22.

UTILITY LEGEND:

- A — AERIAL
- UNKNOWN UTILITY
- O — OIL
- CTV — CABLE TV
- T — TELEPHONE
- G — GAS
- E — ELECTRIC
- E — TRAFFIC SIGNAL/LIGHTING
- W — WATER
- FORCE MAIN
- FO — FIBER OPTIC
- TEST HOLE
- EOI — END OF INFORMATION
- ED — ELECTRONIC DEPTH

JOHN J. BELLIS
062-044796
REGISTERED PROFESSIONAL ENGINEER OF ILLINOIS

signature

03/14/2022
date

License Expires 11/30/2023

AMERICAN SURVEYING & ENGINEERING
American Surveying & Engineering, P.C.
30 N. LaSalle St., Suite 3440
Chicago, IL 60602
Phone No. (312) 277-2000

Accurate GROUP, INC.
Accurate Group, Inc.
101 Schekter Road, Suite 200B
Lincolnshire, IL 60069
Phone No. (847) 613-1100

WGI
2001 Butterfield Road, Suite 410
Downers Grove, IL 60515
Phone No. (630) 307-3800
Fax No. (630) 307-7030
Cert No. 6091 - LB No. 7055

USER NAME = Erick.Maleza	DESIGNED -	REVISED -	
	DRAWN - EM	REVISED -	
PLOT SCALE = 100.0000 ' / in.	CHECKED - EG	REVISED -	
PLOT DATE = 3/13/2022	DATE -	REVISED -	

STATE OF ILLINOIS
DEPARTMENT OF TRANSPORTATION

I-80 FROM WATER ST. TO US 30
JOLIET, ILLINOIS

SCALE: | SHEET 20 OF 25 SHEETS | STA. | TO STA.

F.A. RTE.	SECTION	COUNTY	TOTAL SHEETS	SHEET NO.
		WILL	25	20
		CONTRACT NO. 60W35		
		ILLINOIS	FED. AID PROJECT	

IDOT W.O. 215, 216 & 503

exp.

USER NAME = SALASL	DESIGNED - CMA	REVISED - 1 02/10/2026	
	DRAWN - CMA	REVISED -	
PLOT SCALE = 0.16666667 ' / IN.	CHECKED - BRH	REVISED -	
PLOT DATE = 11/12/2025	DATE - 11/12/2025	REVISED -	

STATE OF ILLINOIS
DEPARTMENT OF TRANSPORTATION

I-80
SUE UTILITIES

SCALE: NTS | SHEET OF SHEETS | STA. | TO STA.

F.A.I. RTE.	SECTION	COUNTY	TOTAL SHEETS	SHEET NO.
80	FAI 80 21 VLS	VARIOUS	467	114
		CONTRACT NO. 62R19		
		ILLINOIS	FED. AID PROJECT	

MODEL: 2D SHEET H
FILE NAME: C:\TRANSYSTEMS\PW_LOCAL\TRANSYSTEMS-PW-01\DMS31451\62R19-SHT-SUE-65.DGN

1 Entire sheet revised

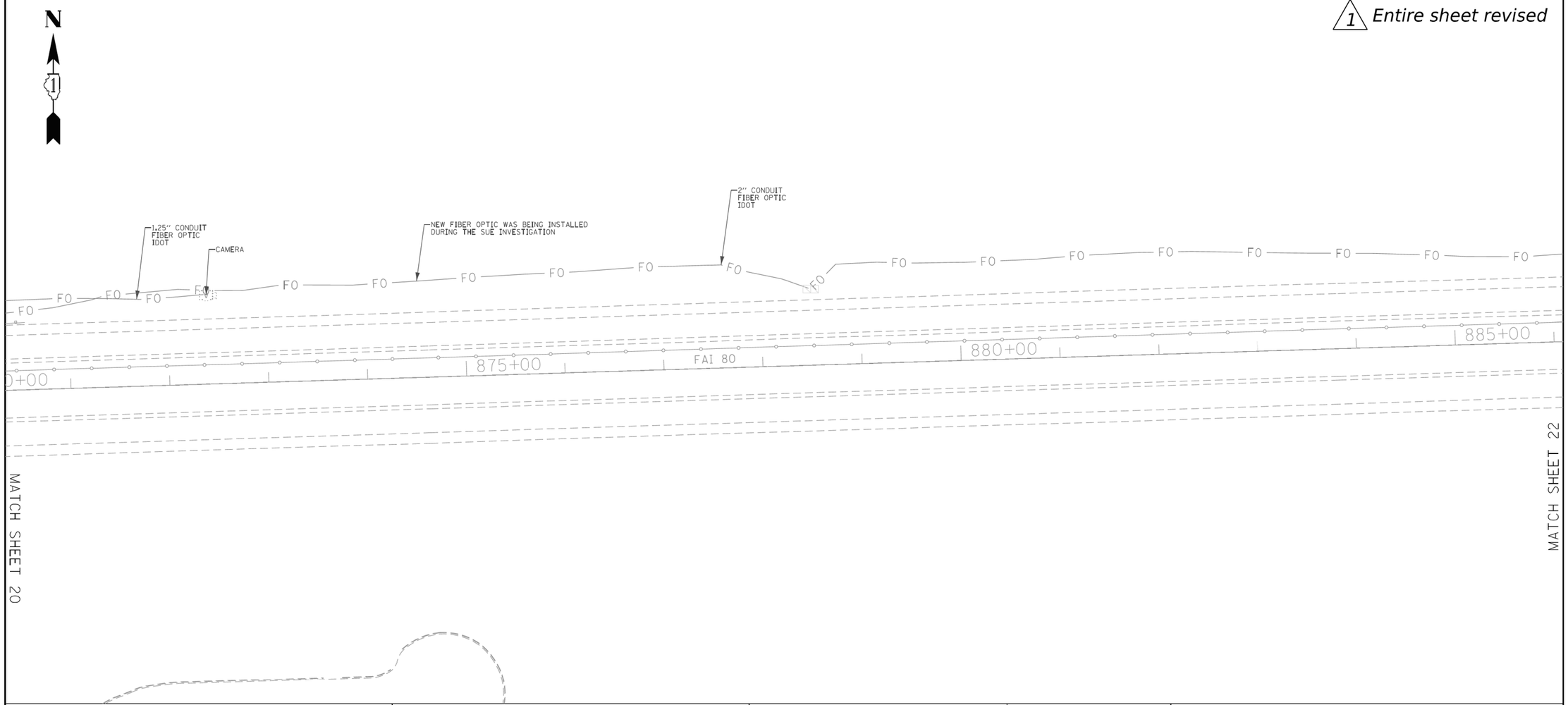

ASCE STANDARDS OF DEPICTION OF SUBSURFACE UTILITIES

QUALITY LEVEL A (QLA)
PRECISE HORIZONTAL AND VERTICAL LOCATION OF UTILITIES OBTAINED BY THE ACTUAL EXPOSURE (OR VERIFICATION OF PREVIOUSLY EXPOSED AND SURVEYED UTILITIES) USING MINIMALLY INTRUSIVE EXCAVATION EQUIPMENT TO MINIMIZE POTENTIAL FOR UTILITY DAMAGE, AND SUBSEQUENT MEASUREMENT OF THE SUBSURFACE UTILITIES WITH OTHER UTILITY ATTRIBUTES SUCH AS TYPE, SIZE & MATERIAL OF UTILITY.

QUALITY LEVEL B (QLB)
INFORMATION OBTAINED THROUGH THE APPLICATION OF APPROPRIATE SURFACE GEOPHYSICAL METHODS TO DETERMINE THE EXISTENCE AND APPROXIMATE HORIZONTAL POSITION OF SUBSURFACE UTILITIES. QUALITY LEVEL B DATA SHOULD BE REPRODUCIBLE BY SURFACE GEOPHYSICS AT ANY POINT OF THEIR DEPICTION. THIS INFORMATION IS SURVEYED TO APPLICABLE TOLERANCES DEFINED BY THE PROJECT AND REDUCED ONTO PLAN DOCUMENTS.

QUALITY LEVEL C (QLC)
INFORMATION OBTAINED BY SURVEYING AND PLOTTING VISIBLE ABOVE-GROUND UTLITY FEATURES AND BY USING PROFESSIONAL JUDGEMENT IN CORRELATING THIS INFORMATION TO QUALITY LEVEL D INFORMATION.

QUALITY LEVEL D (QLD)
INFORMATION DERIVED FROM EXISTING RECORDS OR ORAL RECOLLECTIONS.

GENERAL NOTES:

WGI INC. HAS EXERCISED ITS BEST PROFESSIONAL EXPERTISE AND GEOPHYSICAL PROSPECTING TECHNIQUES TO DEVELOP THIS MAPPING OF SUBSURFACE UTILITIES WITHIN THE PROJECT LIMITS.

WGI INC. DOES NOT GUARANTEE THAT UTILITIES SHOWN COMPRISE ALL UTILITIES WITHIN THE PROJECT AREA.

WGI's FIELD INVESTIGATION WAS PERFORMED 02/14/19 THROUGH 04/01/20. CHANGES TO UTILITIES AFTER 04/01/20 MAY HAVE BEEN MADE AND THEREFORE MAY RESULT IN VARIANCES FROM THIS PLAN IF DEEMED ADVISABLE PRIOR TO FINAL DESIGN AND CONSTRUCTION. REVISIONS WERE MADE TO SHEETS 7, 8, 10 AND 11 BETWEEN 11/18/2021 THROUGH 12/14/2021.

FIELD LOCATED UTILITIES MEET THE FEDERAL HIGHWAY ADMINISTRATION DEFINITION FOR "QUALITY LEVEL B" (QLB) STANDARDS.

ALL UTILITIES SHOWN ARE QUALITY LEVEL B (QLB) UNLESS NOTED OTHERWISE.

REVISION 1 - SHEETS 24 AND 25 UDPATED WITH QUALITY LEVEL B (QLB) DATA. DESIGNATES PERFORMED 03/01/22 THROUGH 03/02/22.

UTILITY LEGEND:

- A — *AERIAL*
- *UNKNOWN UTILITY*
- O — *OIL*
- CTV — *CABLE TV*
- T — *TELEPHONE*
- G — *GAS*
- E — *ELECTRIC*
- E — *TRAFFIC SIGNAL/LIGHTING*
- W — *WATER*
- *FORCE MAIN*
- FO — *FIBER OPTIC*
- *TEST HOLE*
- EOI — *END OF INFORMATION*
- ED — *ELECTRONIC DEPTH*

JOHN J. BELLIS
062-044796
REGISTERED PROFESSIONAL ENGINEER OF ILLINOIS

signature

03/14/2022
date

License Expires 11/30/2023

AMERICAN SURVEYING & ENGINEERING
American Surveying & Engineering, P.C.
30 N. LaSalle St., Suite 3440
Chicago, IL 60602
Phone No. (312) 277-2000

Accurate GROUP, INC.
Accurate Group, Inc.
101 Schekter Road, Suite 200B
Lincolnshire, IL 60069
Phone No. (847) 613-1100

WGI
2001 Butterfield Road, Suite 410
Downers Grove, IL 60515
Phone No. (630) 307-3800
Fax No. (630) 307-7030
Cert No. 6091 - LB No. 7055

USER NAME = Erick.Maleza	DESIGNED -	REVISED -	
	DRAWN - EM	REVISED -	
PLOT SCALE = 100.0000 ' / in.	CHECKED - EG	REVISED -	
PLOT DATE = 3/13/2022	DATE -	REVISED -	

STATE OF ILLINOIS
DEPARTMENT OF TRANSPORTATION

I-80 FROM WATER ST. TO US 30
JOLIET, ILLINOIS

SCALE: | SHEET 21 OF 25 SHEETS | STA. | TO STA.

F.A. RTE.	SECTION	COUNTY	TOTAL SHEETS	SHEET NO.
		WILL	25	21
		CONTRACT NO. 60W35		
		ILLINOIS	FED. AID PROJECT	

IDOT W.O. 215, 216 & 503

exp.

USER NAME = SALASL	DESIGNED - CMA	REVISED -	1 02/10/2026
	DRAWN - CMA	REVISED -	
PLOT SCALE = 0.16666667 ' / IN.	CHECKED - BRH	REVISED -	
PLOT DATE = 11/12/2025	DATE - 11/12/2025	REVISED -	

STATE OF ILLINOIS
DEPARTMENT OF TRANSPORTATION

I-80
SUE UTILITIES

SCALE: NTS | SHEET OF SHEETS | STA. | TO STA.

F.A.I. RTE.	SECTION	COUNTY	TOTAL SHEETS	SHEET NO.
80	FAI 80 21 VLS	VARIOUS	467	115
		CONTRACT NO. 62R19		
		ILLINOIS	FED. AID PROJECT	

MODEL: 2D SHEET H
FILE NAME: C:\TRANSYSTEMS\PW_LOCAL\TRANSYSTEMS-PW-01\DMS31451\62R19-SHT-SUE-66.DGN

1 Entire sheet revised

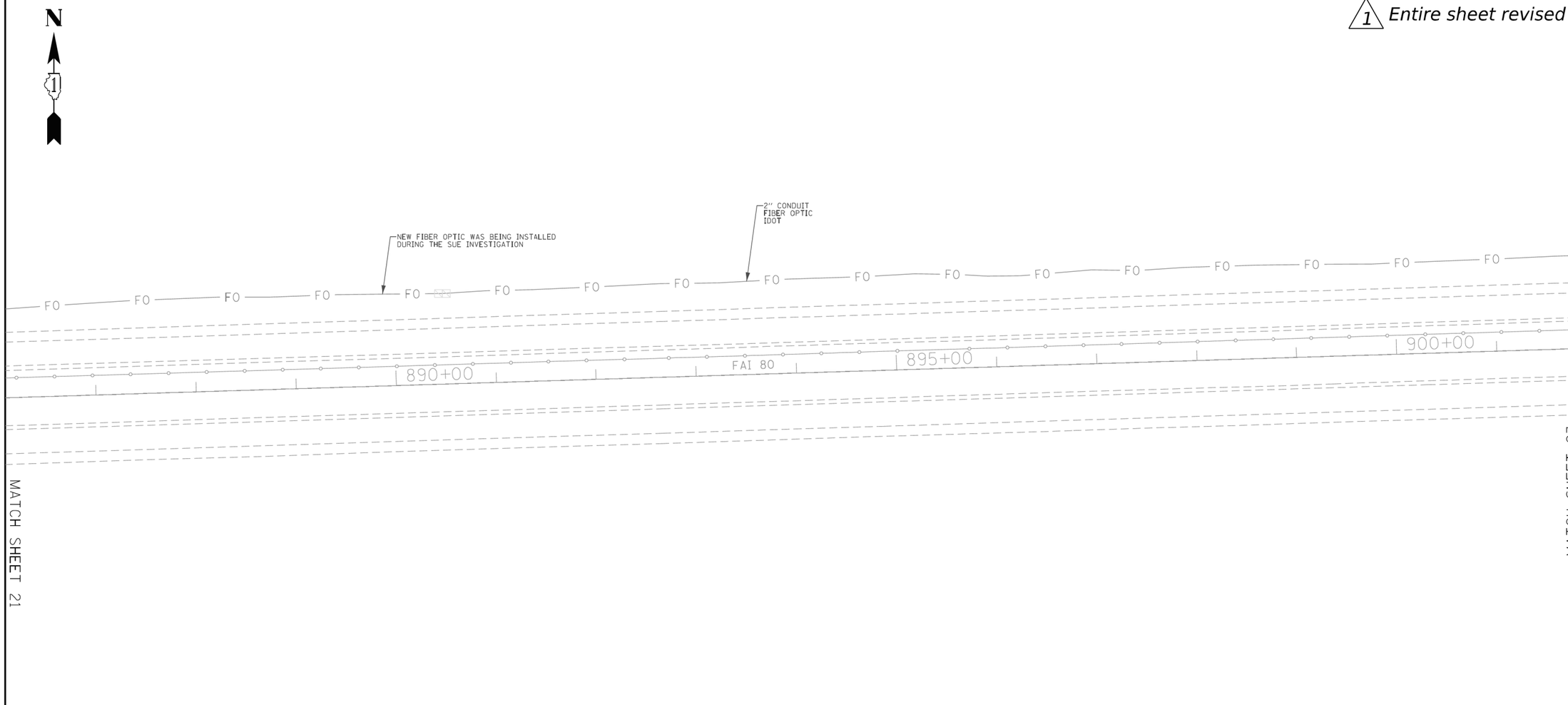

ASCE STANDARDS OF DEPICTION OF SUBSURFACE UTILITIES

QUALITY LEVEL A (QLA)
PRECISE HORIZONTAL AND VERTICAL LOCATION OF UTILITIES OBTAINED BY THE ACTUAL EXPOSURE (OR VERIFICATION OF PREVIOUSLY EXPOSED AND SURVEYED UTILITIES) USING MINIMALLY INTRUSIVE EXCAVATION EQUIPMENT TO MINIMIZE POTENTIAL FOR UTILITY DAMAGE, AND SUBSEQUENT MEASUREMENT OF THE SUBSURFACE UTILITIES WITH OTHER UTILITY ATTRIBUTES SUCH AS TYPE, SIZE & MATERIAL OF UTILITY.

QUALITY LEVEL B (QLB)
INFORMATION OBTAINED THROUGH THE APPLICATION OF APPROPRIATE SURFACE GEOPHYSICAL METHODS TO DETERMINE THE EXISTENCE AND APPROXIMATE HORIZONTAL POSITION OF SUBSURFACE UTILTIES. QUALITY LEVEL B DATA SHOULD BE REPRODUCIBLE BY SURFACE GEOPHYSICS AT ANY POINT OF THEIR DEPICTION. THIS INFORMATION IS SURVEYED TO APPLICABLE TOLERANCES DEFINED BY THE PROJECT AND REDUCED ONTO PLAN DOCUMENTS.

QUALITY LEVEL C (QLC)
INFORMATION OBTAINED BY SURVEYING AND PLOTTING VISIBLE ABOVE-GROUND UTILITY FEATURES AND BY USING PROFESSIONAL JUDGEMENT IN CORRELATING THIS INFORMATION TO QUALITY LEVEL D INFORMATION.

QUALITY LEVEL D (QLD)
INFORMATION DERIVED FROM EXISTING RECORDS OR ORAL RECOLLECTIONS.

GENERAL NOTES:

WGI INC. HAS EXERCISED ITS BEST PROFESSIONAL EXPERTISE AND GEOPHYSICAL PROSPECTING TECHNIQUES TO DEVELOP THIS MAPPING OF SUBSURFACE UTILITIES WITHIN THE PROJECT LIMITS.

WGI INC. DOES NOT GUARANTEE THAT UTILITIES SHOWN COMPRISE ALL UTILITIES WITHIN THE PROJECT AREA.

WGI's FIELD INVESTIGATION WAS PERFORMED 02/14/19 THROUGH 04/01/20. CHANGES TO UTILITIES AFTER 04/01/20 MAY HAVE BEEN MADE AND THEREFORE MAY RESULT IN VARIANCES FROM THIS PLAN IF DEEMED ADVISABLE PRIOR TO FINAL DESIGN AND CONSTRUCTION. REVISIONS WERE MADE TO SHEETS 7, 8, 10 AND 11 BETWEEN 11/18/2021 THROUGH 12/14/2021.

FIELD LOCATED UTILITIES MEET THE FEDERAL HIGHWAY ADMINISTRATION DEFINITION FOR "QUALITY LEVEL B" (QLB) STANDARDS.

ALL UTILITIES SHOWN ARE QUALITY LEVEL B (QLB) UNLESS NOTED OTHERWISE.

REVISION 1 - SHEETS 24 AND 25 UDPATED WITH QUALITY LEVEL B (QLB) DATA. DESIGNATES PERFORMED 03/01/22 THROUGH 03/02/22.

UTILITY LEGEND:

- A — *AERIAL*
- *UNKNOWN UTILITY*
- O — *OIL*
- CTV — *CABLE TV*
- T — *TELEPHONE*
- G — *GAS*
- E — *ELECTRIC*
- E — *TRAFFIC SIGNAL/LIGHTING*
- W — *WATER*
- *FORCE MAIN*
- FO — *FIBER OPTIC*
- *TEST HOLE*
- EOI — *END OF INFORMATION*
- ED — *ELECTRONIC DEPTH*

JOHN J. BELLIS
062-044796
REGISTERED PROFESSIONAL ENGINEER OF ILLINOIS

signature
03/14/2022
date
License Expires 11/30/2023

AMERICAN SURVEYING & ENGINEERING
American Surveying & Engineering, P.C.
30 N. LaSalle St., Suite 3440
Chicago, IL 60602
Phone No. (312) 277-2000

Accurate GROUP, INC.
Accurate Group, Inc.
101 Schekter Road, Suite 200B
Lincolnshire, IL 60069
Phone No. (847) 613-1100

WGI
2001 Butterfield Road, Suite 410
Downers Grove, IL 60515
Phone No. (630) 307-3800
Fax No. (630) 307-7030
Cert No. 6091 - LB No. 7055

USER NAME = Erick.Maleza	DESIGNED -	REVISED -	
	DRAWN - EM	REVISED -	
PLOT SCALE = 100.0000 ' / in.	CHECKED - EG	REVISED -	
PLOT DATE = 3/13/2022	DATE -	REVISED -	

STATE OF ILLINOIS
DEPARTMENT OF TRANSPORTATION

I-80 FROM WATER ST. TO US 30
JOLIET, ILLINOIS

SCALE: | SHEET 22 OF 25 SHEETS | STA. | TO STA.

F.A. RTE.	SECTION	COUNTY	TOTAL SHEETS	SHEET NO.
		WILL	25	22
		CONTRACT NO. 60W35		
		ILLINOIS	FED. AID PROJECT	

IDOT W.O. 215, 216 & 503

exp.

USER NAME = SALASL	DESIGNED - CMA	REVISED -	1 02/10/2026
	DRAWN - CMA	REVISED -	
PLOT SCALE = 0.16666667 ' / IN.	CHECKED - BRH	REVISED -	
PLOT DATE = 11/12/2025	DATE - 11/12/2025	REVISED -	

STATE OF ILLINOIS
DEPARTMENT OF TRANSPORTATION

I-80
SUE UTILITIES

SCALE: NTS | SHEET OF SHEETS | STA. | TO STA.

F.A.I. RTE.	SECTION	COUNTY	TOTAL SHEETS	SHEET NO.
80	FAI 80 21 VLS	VARIOUS	467	116
		CONTRACT NO. 62R19		
		ILLINOIS	FED. AID PROJECT	

MODEL: 2D SHEET H
FILE NAME: C:\TRANSYSTEMS\PW_LOCAL\TRANSYSTEMS-PW-01\D0533145\62R19-SHT-SUE-67.DGN

1 Entire sheet revised

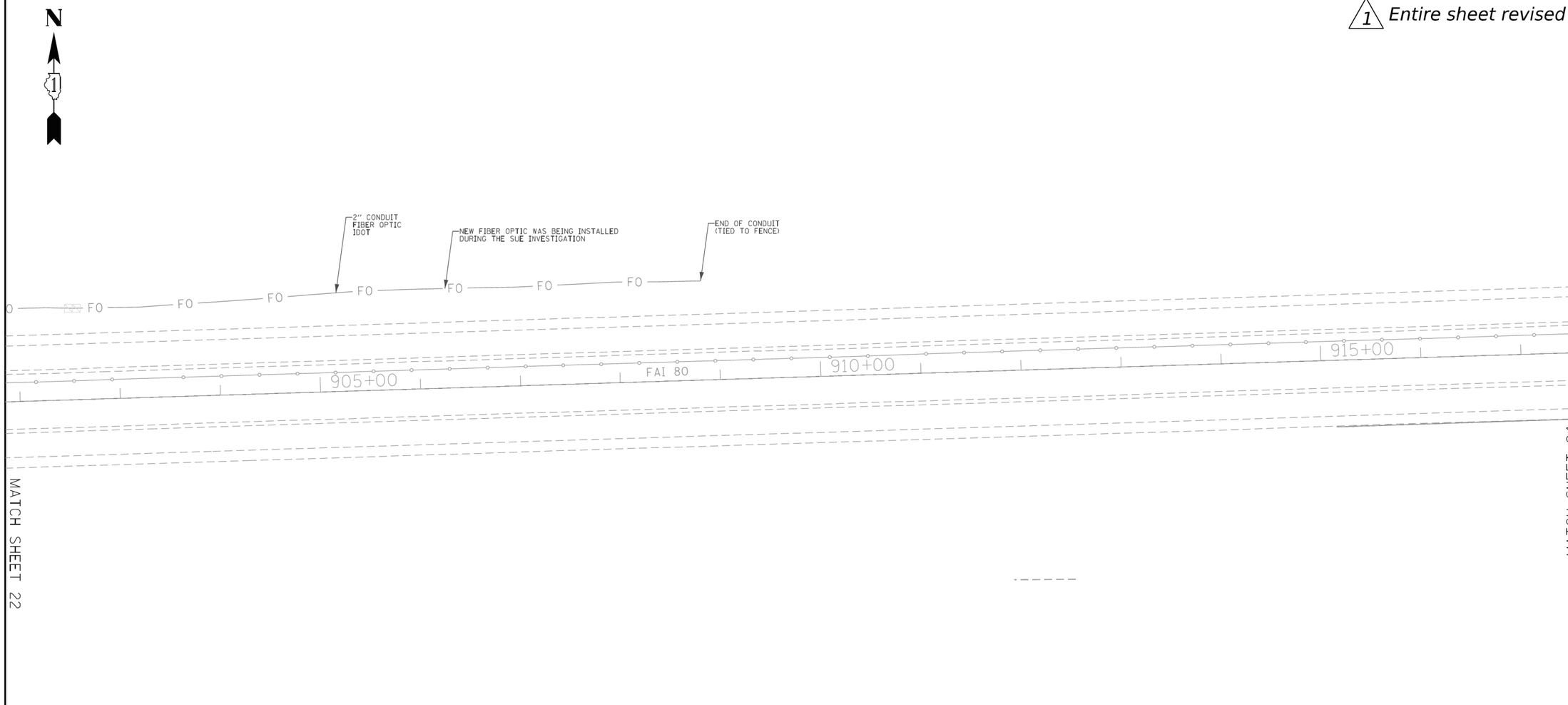

ASCE STANDARDS OF DEPICTION OF SUBSURFACE UTILITIES

QUALITY LEVEL A (QLA)
PRECISE HORIZONTAL AND VERTICAL LOCATION OF UTILITIES OBTAINED BY THE ACTUAL EXPOSURE (OR VERIFICATION OF PREVIOUSLY EXPOSED AND SURVEYED UTILITIES) USING MINIMALLY INTRUSIVE EXCAVATION EQUIPMENT TO MINIMIZE POTENTIAL FOR UTILITY DAMAGE, AND SUBSEQUENT MEASUREMENT OF THE SUBSURFACE UTILITIES WITH OTHER UTILITY ATTRIBUTES SUCH AS TYPE, SIZE & MATERIAL OF UTILITY.

QUALITY LEVEL B (QLB)
INFORMATION OBTAINED THROUGH THE APPLICATION OF APPROPRIATE SURFACE GEOPHYSICAL METHODS TO DETERMINE THE EXISTENCE AND APPROXIMATE HORIZONTAL POSITION OF SUBSURFACE UTILITIES.
QUALITY LEVEL B DATA SHOULD BE REPRODUCIBLE BY SURFACE GEOPHYSICS AT ANY POINT OF THEIR DEPICTION. THIS INFORMATION IS SURVEYED TO APPLICABLE TOLERANCES DEFINED BY THE PROJECT AND REDUCED ONTO PLAN DOCUMENTS.

QUALITY LEVEL C (QLC)
INFORMATION OBTAINED BY SURVEYING AND PLOTTING VISIBLE ABOVE-GROUND UTLITY FEATURES AND BY USING PROFESSIONAL JUDGEMENT IN CORRELATING THIS INFORMATION TO QUALITY LEVEL D INFORMATION.

QUALITY LEVEL D (OLD)
INFORMATION DERIVED FROM EXISTING RECORDS OR ORAL RECOLLECTIONS.

GENERAL NOTES:

WGI INC. HAS EXERCISED ITS BEST PROFESSIONAL EXPERTISE AND GEOPHYSICAL PROSPECTING TECHNIQUES TO DEVELOP THIS MAPPING OF SUBSURFACE UTILITIES WITHIN THE PROJECT LIMITS.

WGI INC. DOES NOT GUARANTEE THAT UTILITIES SHOWN COMPRISE ALL UTILITIES WITHIN THE PROJECT AREA.

WGI's FIELD INVESTIGATION WAS PERFORMED 02/14/19 THROUGH 04/01/20. CHANGES TO UTILITIES AFTER 04/01/20 MAY HAVE BEEN MADE AND THEREFORE MAY RESULT IN VARIANCES FROM THIS PLAN IF DEEMED ADVISABLE PRIOR TO FINAL DESIGN AND CONSTRUCTION. REVISIONS WERE MADE TO SHEETS 7, 8, 10 AND 11 BETWEEN 11/18/2021 THROUGH 12/14/2021.

FIELD LOCATED UTILITIES MEET THE FEDERAL HIGHWAY ADMINISTRATION DEFINITION FOR "QUALITY LEVEL B" (QLB) STANDARDS.

ALL UTILITIES SHOWN ARE QUALITY LEVEL B (QLB) UNLESS NOTED OTHERWISE.

REVISION 1 - SHEETS 24 AND 25 UDPATED WITH QUALITY LEVEL B (QLB) DATA. DESIGNATES PERFORMED 03/01/22 THROUGH 03/02/22.

UTILITY LEGEND:

- A — *AERIAL*
- *UNKNOWN UTILITY*
- O — *OIL*
- CTV — *CABLE TV*
- T — *TELEPHONE*
- G — *GAS*
- E — *ELECTRIC*
- E — *TRAFFIC SIGNAL/LIGHTING*
- W — *WATER*
- *FORCE MAIN*
- FO — *FIBER OPTIC*
- *TEST HOLE*
- EOI — *END OF INFORMATION*
- ED — *ELECTRONIC DEPTH*

JOHN J. BELLIS
062-044796
REGISTERED PROFESSIONAL ENGINEER OF ILLINOIS

signature

03/14/2022
date

License Expires 11/30/2023

AMERICAN SURVEYING & ENGINEERING
American Surveying & Engineering, P.C.
30 N. LaSalle St., Suite 3440
Chicago, IL 60602
Phone No. (312) 277-2000

Accurate GROUP, INC.
Accurate Group, Inc.
101 Schekter Road, Suite 200B
Lincolnshire, IL 60069
Phone No. (847) 613-1100

WGI
2001 Butterfield Road, Suite 410
Downers Grove, IL 60515
Phone No. (630) 307-3800
Fax No. (630) 307-7030
Cert No. 6091 - LB No. 7055

USER NAME = Erick.Maleza	DESIGNED -	REVISED -	
	DRAWN - EM	REVISED -	
PLOT SCALE = 100.0000 ' / in.	CHECKED - EG	REVISED -	
PLOT DATE = 3/13/2022	DATE -	REVISED -	

STATE OF ILLINOIS
DEPARTMENT OF TRANSPORTATION

I-80 FROM WATER ST. TO US 30
JOLIET, ILLINOIS

SCALE: | SHEET 23 OF 25 SHEETS | STA. | TO STA.

F.A. RTE.	SECTION	COUNTY	TOTAL SHEETS	SHEET NO.
		WILL	25	23
		CONTRACT NO. 60W35		
	ILLINOIS	FED. AID PROJECT		

IDOT W.O. 215, 216 & 503

exp.

USER NAME = SALASL	DESIGNED - CMA	REVISED -	1 02/10/2026
	DRAWN - CMA	REVISED -	
PLOT SCALE = 0.16666667 ' / IN.	CHECKED - BRH	REVISED -	
PLOT DATE = 11/12/2025	DATE - 11/12/2025	REVISED -	

STATE OF ILLINOIS
DEPARTMENT OF TRANSPORTATION

I-80
SUE UTILITIES

SCALE: NTS | SHEET OF SHEETS | STA. | TO STA.

F.A.I. RTE.	SECTION	COUNTY	TOTAL SHEETS	SHEET NO.
80	FAI 80 21 VLS	VARIOUS	467	117
		CONTRACT NO. 62R19		
	ILLINOIS	FED. AID PROJECT		

MODEL: 2D SHEET H
FILE NAME: C:\TRANSYSTEMS\PW_LOCAL\TRANSYSTEMS-PW-01\DMS31451\62R19-SHT-SUE-68.DGN

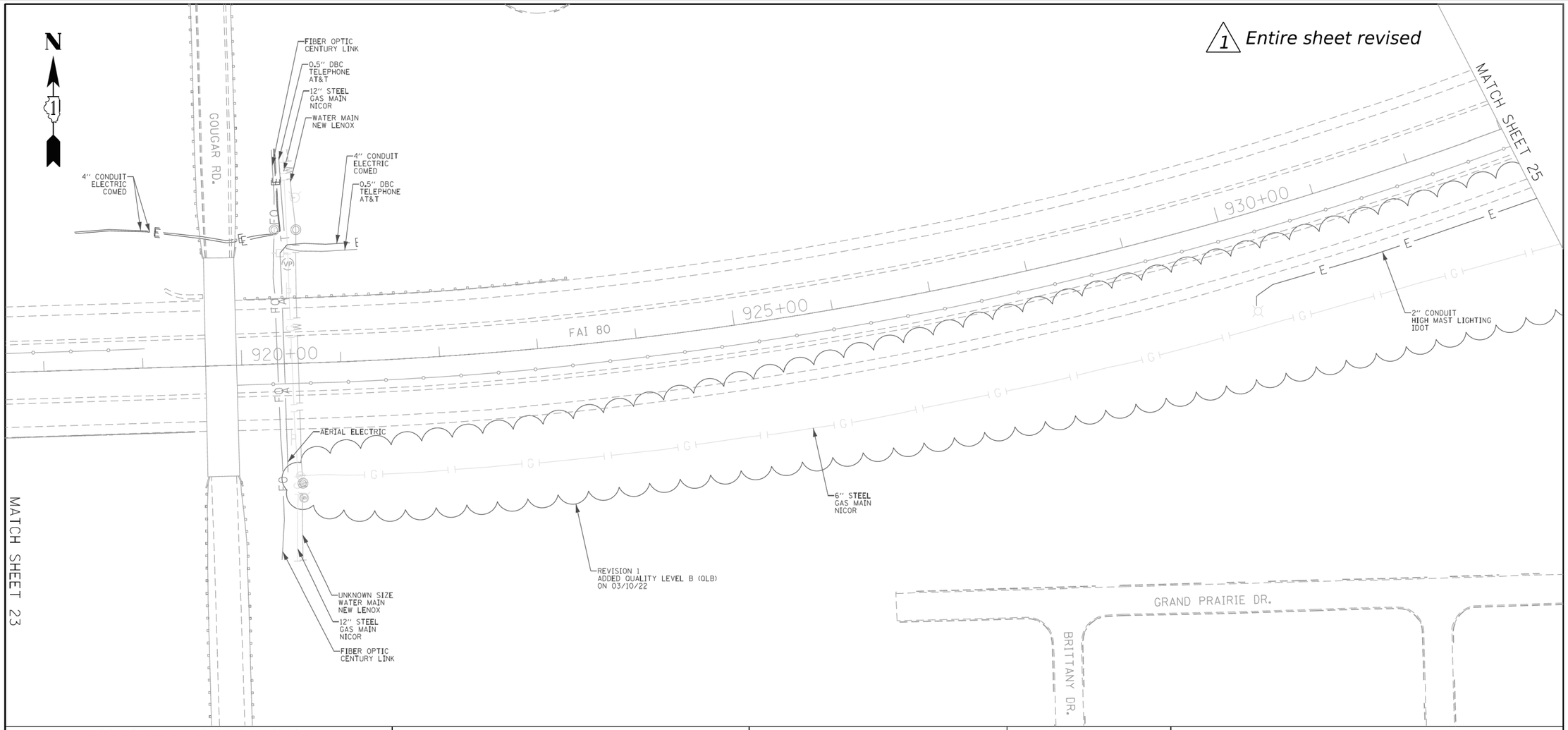

ASCE STANDARDS OF DEPICTION OF SUBSURFACE UTILITIES

QUALITY LEVEL A (QLA)
PRECISE HORIZONTAL AND VERTICAL LOCATION OF UTILITIES OBTAINED BY THE ACTUAL EXPOSURE (OR VERIFICATION OF PREVIOUSLY EXPOSED AND SURVEYED UTILITIES) USING MINIMALLY INTRUSIVE EXCAVATION EQUIPMENT TO MINIMIZE POTENTIAL FOR UTILITY DAMAGE, AND SUBSEQUENT MEASUREMENT OF THE SUBSURFACE UTILITIES WITH OTHER UTILITY ATTRIBUTES SUCH AS TYPE, SIZE & MATERIAL OF UTILITY.

QUALITY LEVEL B (QLB)
INFORMATION OBTAINED THROUGH THE APPLICATION OF APPROPRIATE SURFACE GEOPHYSICAL METHODS TO DETERMINE THE EXISTENCE AND APPROXIMATE HORIZONTAL POSITION OF SUBSURFACE UTILTIES. QUALITY LEVEL B DATA SHOULD BE REPRODUCIBLE BY SURFACE GEOPHYSICS AT ANY POINT OF THEIR DEPICTION. THIS INFORMATION IS SURVEYED TO APPLICABLE TOLERANCES DEFINED BY THE PROJECT AND REDUCED ONTO PLAN DOCUMENTS.

QUALITY LEVEL C (QLC)
INFORMATION OBTAINED BY SURVEYING AND PLOTTING VISIBLE ABOVE-GROUND UTLITY FEATURES AND BY USING PROFESSIONAL JUDGEMENT IN CORRELATING THIS INFORMATION TO QUALITY LEVEL D INFORMATION.

QUALITY LEVEL D (QLD)
INFORMATION DERIVED FROM EXISTING RECORDS OR ORAL RECOLLECTIONS.

GENERAL NOTES:

WGI INC. HAS EXERCISED ITS BEST PROFESSIONAL EXPERTISE AND GEOPHYSICAL PROSPECTING TECHNIQUES TO DEVELOP THIS MAPPING OF SUBSURFACE UTILITIES WITHIN THE PROJECT LIMITS.

WGI INC. DOES NOT GUARANTEE THAT UTILITIES SHOWN COMPRISE ALL UTILITIES WITHIN THE PROJECT AREA.

WGI's FIELD INVESTIGATION WAS PERFORMED 02/14/19 THROUGH 04/01/20. CHANGES TO UTILITIES AFTER 04/01/20 MAY HAVE BEEN MADE AND THEREFORE MAY RESULT IN VARIANCES FROM THIS PLAN IF DEEMED ADVISABLE PRIOR TO FINAL DESIGN AND CONSTRUCTION. REVISIONS WERE MADE TO SHEETS 7, 8, 10 AND 11 BETWEEN 11/18/2021 THROUGH 12/14/2021.

FIELD LOCATED UTILITIES MEET THE FEDERAL HIGHWAY ADMINISTRATION DEFINITION FOR "QUALITY LEVEL B" (QLB) STANDARDS.

ALL UTILITIES SHOWN ARE QUALITY LEVEL B (QLB) UNLESS NOTED OTHERWISE.

REVISION 1 - SHEETS 24 AND 25 UDPATED WITH QUALITY LEVEL B (QLB) DATA. DESIGNATES PERFORMED 03/01/22 THROUGH 03/02/22.

UTILITY LEGEND:

A	- AERIAL
	- UNKNOWN UTILITY
O	- OIL
CTV	- CABLE TV
T	- TELEPHONE
G	- GAS
E	- ELECTRIC
E	- TRAFFIC SIGNAL/LIGHTING
W	- WATER
	- FORCE MAIN
FO	- FIBER OPTIC
	- TEST HOLE
EOI	- END OF INFORMATION
ED	- ELECTRONIC DEPTH

JOHN J. BELLIS
062-044796
REGISTERED PROFESSIONAL ENGINEER OF ILLINOIS

signature

03/14/2022
date

License Expires 11/30/2023

AMERICAN SURVEYING & ENGINEERING
American Surveying & Engineering, P.C.
30 N. LaSalle St., Suite 3440
Chicago, IL 60602
Phone No. (312) 277-2000

Accurate GROUP, INC.
Accurate Group, Inc.
101 Schekter Road, Suite 200B
Lincolnshire, IL 60069
Phone No. (847) 613-1100

WGI™
2001 Butterfield Road, Suite 410
Downers Grove, IL 60515
Phone No. (630) 307-3800
Fax No. (630) 307-7030
Cert No. 6091 - LB No. 7055

USER NAME = Erick.Maleza	DESIGNED -	REVISED - REVISION 1 - 03/10/22	
	DRAWN - EM	REVISED -	
PLOT SCALE = 100.0000 ' / in.	CHECKED - EG	REVISED -	
PLOT DATE = 3/14/2022	DATE -	REVISED -	

STATE OF ILLINOIS
DEPARTMENT OF TRANSPORTATION

I-80 FROM WATER ST. TO US 30
JOLIET, ILLINOIS

SCALE: | SHEET 24 OF 25 SHEETS | STA. TO STA.

F.A. RTE.	SECTION	COUNTY	TOTAL SHEETS	SHEET NO.
		WILL	25	24
		CONTRACT NO. 60W35		
		ILLINOIS	FED. AID PROJECT	

IDOT W.O. 215, 216 & 503

exp.

USER NAME = SALASL	DESIGNED - CMA	REVISED - 1 02/10/2026	
	DRAWN - CMA	REVISED -	
PLOT SCALE = 0.16666667 ' / IN.	CHECKED - BRH	REVISED -	
PLOT DATE = 11/12/2025	DATE - 11/12/2025	REVISED -	

STATE OF ILLINOIS
DEPARTMENT OF TRANSPORTATION

I-80
SUE UTILITIES

SCALE: NTS | SHEET OF SHEETS | STA. TO STA.

F.A.I. RTE.	SECTION	COUNTY	TOTAL SHEETS	SHEET NO.
80	FAI 80 21 VLS	VARIOUS	467	118
		CONTRACT NO. 62R19		
		ILLINOIS	FED. AID PROJECT	

MODEL: 2D SHEET H
FILE NAME: C:\TRANSYSTEMS\PW_LOCAL\TRANSYSTEMS\PW-01\MS3145\162819-SHT-SUE-69.DGN

1 Entire sheet revised

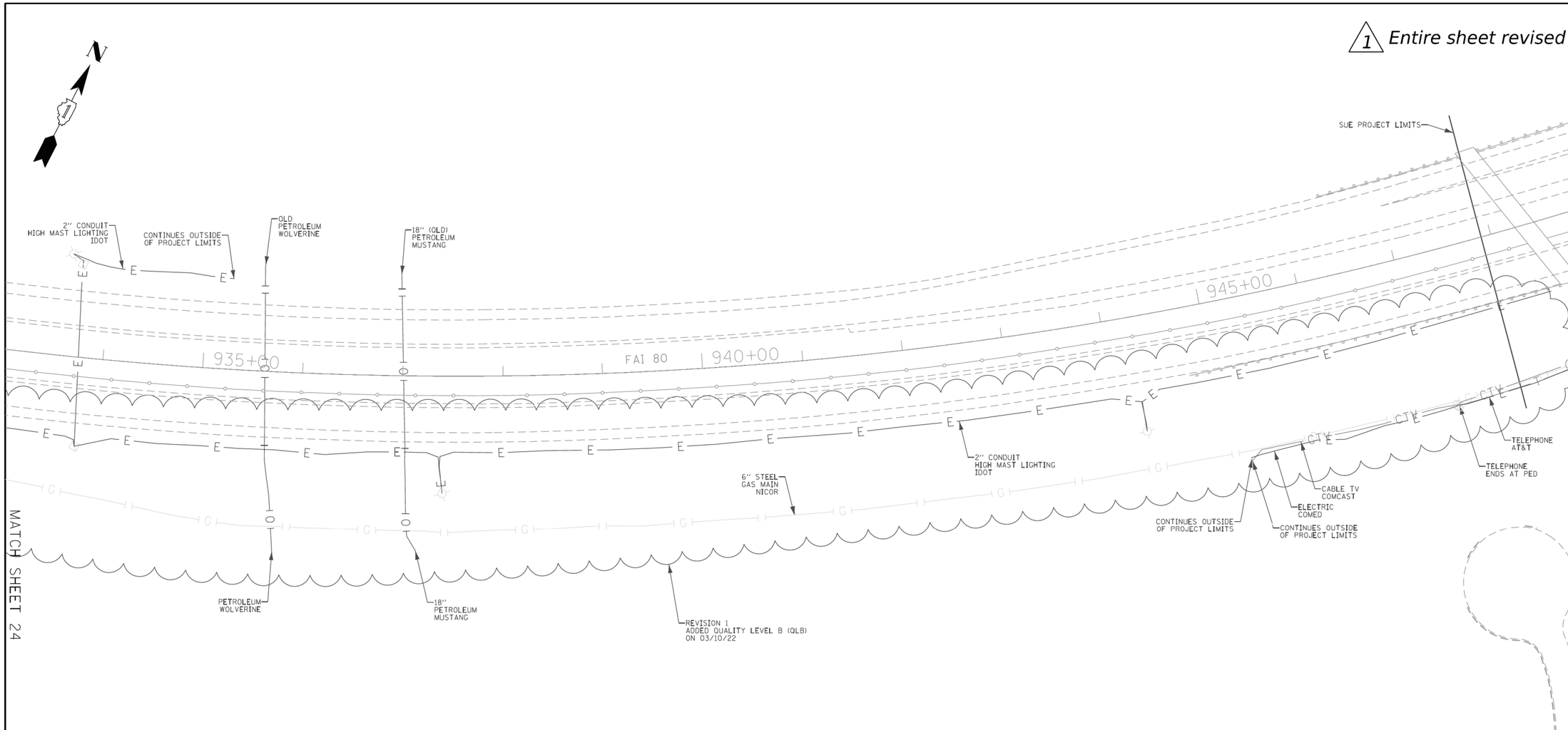

ASCE STANDARDS OF DEPICTION OF SUBSURFACE UTILITIES

QUALITY LEVEL A (QLA)
PRECISE HORIZONTAL AND VERTICAL LOCATION OF UTILITIES OBTAINED BY THE ACTUAL EXPOSURE (OR VERIFICATION OF PREVIOUSLY EXPOSED AND SURVEYED UTILITIES) USING MINIMALLY INTRUSIVE EXCAVATION EQUIPMENT TO MINIMIZE POTENTIAL FOR UTILITY DAMAGE, AND SUBSEQUENT MEASUREMENT OF THE SUBSURFACE UTILITIES WITH OTHER UTILITY ATTRIBUTES SUCH AS TYPE, SIZE & MATERIAL OF UTILITY.

QUALITY LEVEL B (QLB)
INFORMATION OBTAINED THROUGH THE APPLICATION OF APPROPRIATE SURFACE GEOPHYSICAL METHODS TO DETERMINE THE EXISTENCE AND APPROXIMATE HORIZONTAL POSITION OF SUBSURFACE UTILTIES.
QUALITY LEVEL B DATA SHOULD BE REPRODUCIBLE BY SURFACE GEOPHYSICS AT ANY POINT OF THEIR DEPICTION. THIS INFORMATION IS SURVEYED TO APPLICABLE TOLERANCES DEFINED BY THE PROJECT AND REDUCED ONTO PLAN DOCUMENTS.

QUALITY LEVEL C (QLC)
INFORMATION OBTAINED BY SURVEYING AND PLOTTING VISIBLE ABOVE-GROUND UTLITY FEATURES AND BY USING PROFESSIONAL JUDGEMENT IN CORRELATING THIS INFORMATION TO QUALITY LEVEL D INFORMATION.

QUALITY LEVEL D (QLD)
INFORMATION DERIVED FROM EXISTING RECORDS OR ORAL RECOLLECTIONS.

GENERAL NOTES:

WGI INC. HAS EXERCISED ITS BEST PROFESSIONAL EXPERTISE AND GEOPHYSICAL PROSPECTING TECHNIQUES TO DEVELOP THIS MAPPING OF SUBSURFACE UTILITIES WITHIN THE PROJECT LIMITS.

WGI INC. DOES NOT GUARANTEE THAT UTILITIES SHOWN COMPRISE ALL UTILITIES WITHIN THE PROJECT AREA.

WGI's FIELD INVESTIGATION WAS PERFORMED 02/14/19 THROUGH 04/01/20. CHANGES TO UTILITIES AFTER 04/01/20 MAY HAVE BEEN MADE AND THEREFORE MAY RESULT IN VARIANCES FROM THIS PLAN IF DEEMED ADVISABLE PRIOR TO FINAL DESIGN AND CONSTRUCTION. REVISIONS WERE MADE TO SHEETS 7, 8, 10 AND 11 BETWEEN 11/18/2021 THROUGH 12/14/2021.

FIELD LOCATED UTILITIES MEET THE FEDERAL HIGHWAY ADMINISTRATION DEFINITION FOR "QUALITY LEVEL B" (QLB) STANDARDS.

ALL UTILITIES SHOWN ARE QUALITY LEVEL B (QLB) UNLESS NOTED OTHERWISE.

REVISION 1 - SHEETS 24 AND 25 UDPATED WITH QUALITY LEVEL B (QLB) DATA. DESIGNATES PERFORMED 03/01/22 THROUGH 03/02/22.

UTILITY LEGEND:

- A - AERIAL
- UNKNOWN UTILITY
- O - OIL
- CTV - CABLE TV
- T - TELEPHONE
- G - GAS
- E - ELECTRIC
- E - TRAFFIC SIGNAL/LIGHTING
- W - WATER
- FORCE MAIN
- FO - FIBER OPTIC
- TEST HOLE
- EOI - END OF INFORMATION
- ED - ELECTRONIC DEPTH

JOHN J. BELLIS
062-044796
REGISTERED PROFESSIONAL ENGINEER OF ILLINOIS

John J. Bellis
signature

03/14/2022
date

License Expires 11/30/2023

AMERICAN SURVEYING & ENGINEERING
American Surveying & Engineering, P.C.
30 N. LaSalle St., Suite 3440
Chicago, IL 60602
Phone No. (312) 277-2000

Accurate GROUP, INC.
Accurate Group, Inc.
101 Schekter Road, Suite 200B
Lincolnshire, IL 60069
Phone No. (847) 613-1100

WGI
2001 Butterfield Road, Suite 410
Downers Grove, IL 60515
Phone No. (630) 307-3800
Fax No. (630) 307-7030
Cert No. 6091 - LB No. 7055

USER NAME = Erick.Maleza	DESIGNED -	REVISED - REVISION 1 - 03/10/22	
	DRAWN - EM	REVISED -	
PLOT SCALE = 100.0000 ' / in.	CHECKED - EG	REVISED -	
PLOT DATE = 3/15/2022	DATE -	REVISED -	

STATE OF ILLINOIS
DEPARTMENT OF TRANSPORTATION

I-80 FROM WATER ST. TO US 30
JOLIET, ILLINOIS

SCALE: | SHEET 25 OF 25 SHEETS | STA. TO STA.

F.A. RTE.	SECTION	COUNTY	TOTAL SHEETS	SHEET NO.
		WILL	25	25
		CONTRACT NO. 60W35		
		ILLINOIS	FED. AID PROJECT	

IDOT W.O. 215, 216 & 503

exp.

USER NAME = SALASL	DESIGNED - CMA	REVISED - 1 02/10/2026	
	DRAWN - CMA	REVISED -	
PLOT SCALE = 0.16666667 ' / IN.	CHECKED - BRH	REVISED -	
PLOT DATE = 11/12/2025	DATE - 11/12/2025	REVISED -	

STATE OF ILLINOIS
DEPARTMENT OF TRANSPORTATION

I-80
SUE UTILITIES

SCALE: NTS | SHEET OF SHEETS | STA. TO STA.

F.A.I. RTE.	SECTION	COUNTY	TOTAL SHEETS	SHEET NO.
80	FAI 80 21 VLS	VARIOUS	467	119
		CONTRACT NO. 62R19		
		ILLINOIS	FED. AID PROJECT	

MODEL: 2D SHEET H
FILE NAME: C:\TRANSYSTEMS\PW_LOCAL\TRANSYSTEMS-PW-01\DMS31451\62R19-SHT-SUE-70.DGN

1 Entire sheet revised

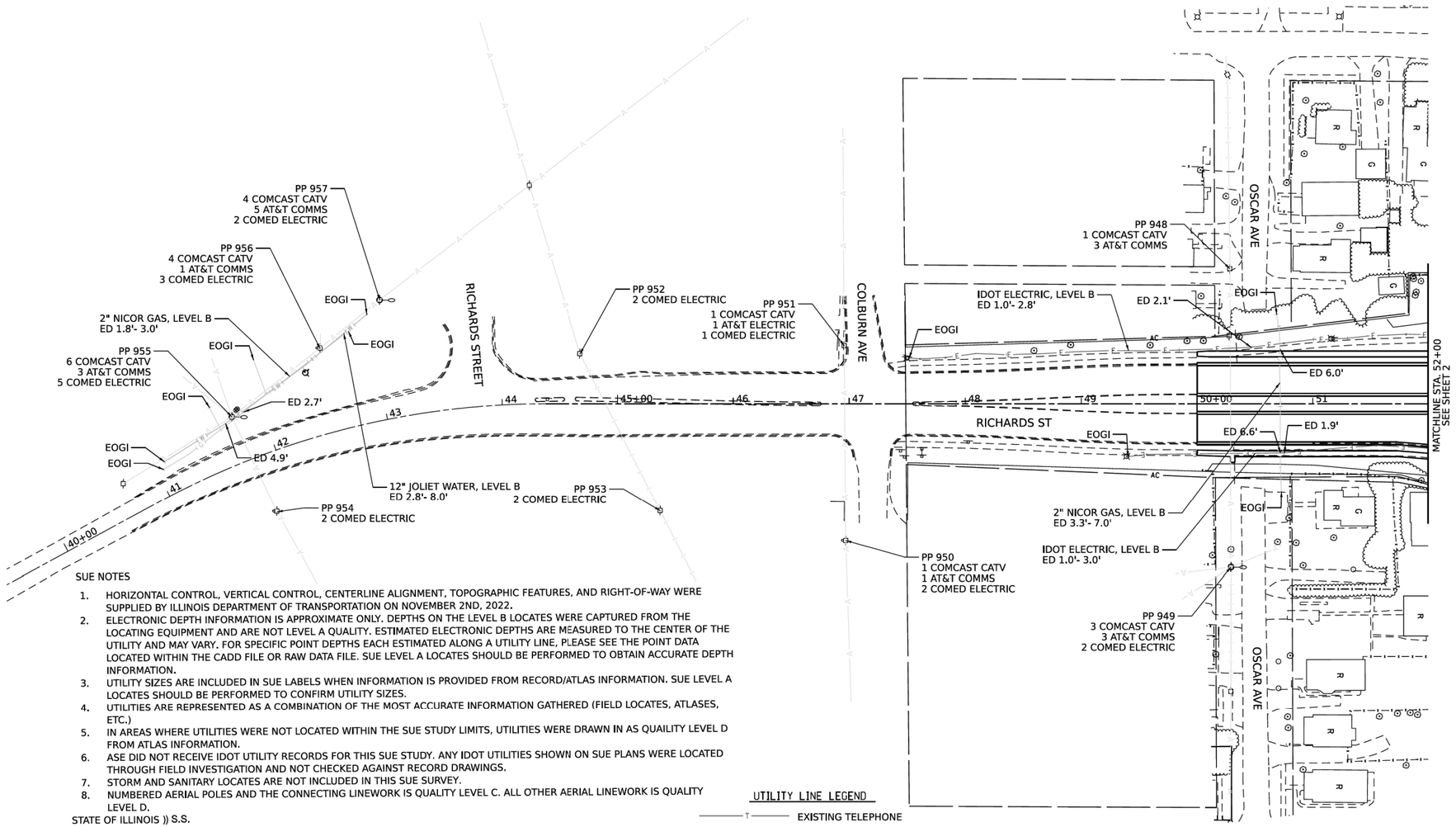

SUE NOTES

1. HORIZONTAL CONTROL, VERTICAL CONTROL, CENTERLINE ALIGNMENT, TOPOGRAPHIC FEATURES, AND RIGHT-OF-WAY WERE SUPPLIED BY ILLINOIS DEPARTMENT OF TRANSPORTATION ON NOVEMBER 2ND, 2022.
2. ELECTRONIC DEPTH INFORMATION IS APPROXIMATE ONLY. DEPTHS ON THE LEVEL B LOCATES WERE CAPTURED FROM THE LOCATING EQUIPMENT AND ARE NOT LEVEL A QUALITY. ESTIMATED ELECTRONIC DEPTHS ARE MEASURED TO THE CENTER OF THE UTILITY AND MAY VARY. FOR SPECIFIC POINT DEPTHS EACH ESTIMATED ALONG A UTILITY LINE, PLEASE SEE THE POINT DATA LOCATED WITHIN THE CADD FILE OR RAW DATA FILE. SUE LEVEL A LOCATES SHOULD BE PERFORMED TO OBTAIN ACCURATE DEPTH INFORMATION.
3. UTILITY SIZES ARE INCLUDED IN SUE LABELS WHEN INFORMATION IS PROVIDED FROM RECORD/ATLAS INFORMATION. SUE LEVEL A LOCATES SHOULD BE PERFORMED TO CONFIRM UTILITY SIZES.
4. UTILITIES ARE REPRESENTED AS A COMBINATION OF THE MOST ACCURATE INFORMATION GATHERED (FIELD LOCATES, ATLASES, ETC.)
5. IN AREAS WHERE UTILITIES WERE NOT LOCATED WITHIN THE SUE STUDY LIMITS, UTILITIES WERE DRAWN IN AS QUAILITY LEVEL D FROM ATLAS INFORMATION.
6. ASE DID NOT RECEIVE IDOT UTILITY RECORDS FOR THIS SUE STUDY. ANY IDOT UTILITIES SHOWN ON SUE PLANS WERE LOCATED THROUGH FIELD INVESTIGATION AND NOT CHECKED AGAINST RECORD DRAWINGS.
7. STORM AND SANITARY LOCATES ARE NOT INCLUDED IN THIS SUE SURVEY.
8. NUMBERED AERIAL POLES AND THE CONNECTING LINEWORK IS QUALITY LEVEL C. ALL OTHER AERIAL LINEWORK IS QUALITY LEVEL D.

STATE OF ILLINOIS)) S.S.

COUNTY OF COOK)

UTILITY(IES) LOCATIONS WERE COLLECTED AND DEPCITED AS SHOWN HEREON BY ASE IN ACCORDANCE WITH SUE INDUSTRY STANDARDS CI/ASCE 38-02 FOR QUALITY LEVEL A (QLA), QUALITY LEVEL B (QLB), AND QUALITY LEVEL C (QLC).
ALL OTHER INFORMATION SHOWN HAS BEEN PROVIDED BY OTHERS.

FIELD WORK WAS PERFORMED BETWEEN THE 29TH DAY OF NOVEMBER, 2022 AND THE 21ST DAY OF DECEMBER, 2022

IN WITNESS WHEREOF, I HAVE HEREUNTO SET MY HAND AND SEAL 25TH DAY OF JANUARY, 2023. CHICAGO, IL.

THOMAS A. SANDERSON 062-054022 LICENSED PROFESSIONAL ENGINEER OF ILLINOIS

THOMAS A. SANDERSON - ILLINOIS PROFESSIONAL ENGINEER NUMBER 62-054022
MY LICENSE EXPIRES 11/30/2023

UTILITY LINE LEGEND

T	EXISTING TELEPHONE
W	EXISTING WATER
E	EXISTING ELECTRIC
G	EXISTING GAS
CTV	EXISTING CABLE TV
FO	EXISTING FIBER OPTIC
A	EXISTING AERIAL LINE
O	EXISTING UNDERGROUND OIL PIPE LINE
	EXISTING UNDERGROUND SANITARY
EOGI	END OF SURFACE GEOPHYSICAL INFORMATION
T/P	TOP OF UTILITY PIPE (N/A)
ED	ELECTRONIC DEPTH (IN FEET)
PP	POWER POLE
	QUALITY LEVEL A (QLA) TEST HOLE COMPLETED
VP	VENT PIPE

MODEL: SHEETS
FILE NAME: \\192.168.50.5\BravoShare\jobs\257-IDOT PTB198 Item 7 ASE\WO 442\CAD\SHEETS\257_442_SUE_01.dgn

Bravo Company ENGINEERING

AMERICAN SURVEYING & ENGINEERING, P.C.

DESIGNED -	JI
DRAWN -	JI
CHECKED -	TGB
DATE -	01/13/2023

STATE OF ILLINOIS
DEPARTMENT OF TRANSPORTATION

SCALES HORIZ. 0 50 100

SUE STUDY PLAN
RICHARDS STREET AT I-80

SHEET OF SHEETS STA. TO STA.

F.A.U. RTE.	SECTION	COUNTY	TOTAL SHEETS	SHEET NO.
		WILL	3	1
		CONTRACT NO. 62380		
FED. ROAD DIST. NO. 1	ILLINOIS	FED. AID PROJECT		

MODEL: 2D SHEET H
FILE NAME: C:\TRANSYSTEMS\PW_LOCAL\TRANSYSTEMS-PW-01\DMS31451\62R19-SHT-SUE-71.DGN

exp.

USER NAME = SALASL	DESIGNED - CMA	REVISED - 1 02/10/2026	
	DRAWN - CMA	REVISED -	
PLOT SCALE = 0.16666667 ' / IN.	CHECKED - BRH	REVISED -	
PLOT DATE = 11/12/2025	DATE - 11/12/2025	REVISED -	

STATE OF ILLINOIS
DEPARTMENT OF TRANSPORTATION

I-80
SUE UTILITIES

SCALE: NTS SHEET OF SHEETS STA. TO STA.

F.A.I. RTE.	SECTION	COUNTY	TOTAL SHEETS	SHEET NO.
80	FAI 80 21 VLS	VARIOUS	467	120
		CONTRACT NO. 62R19		
	ILLINOIS	FED. AID PROJECT		

1 Entire sheet revised

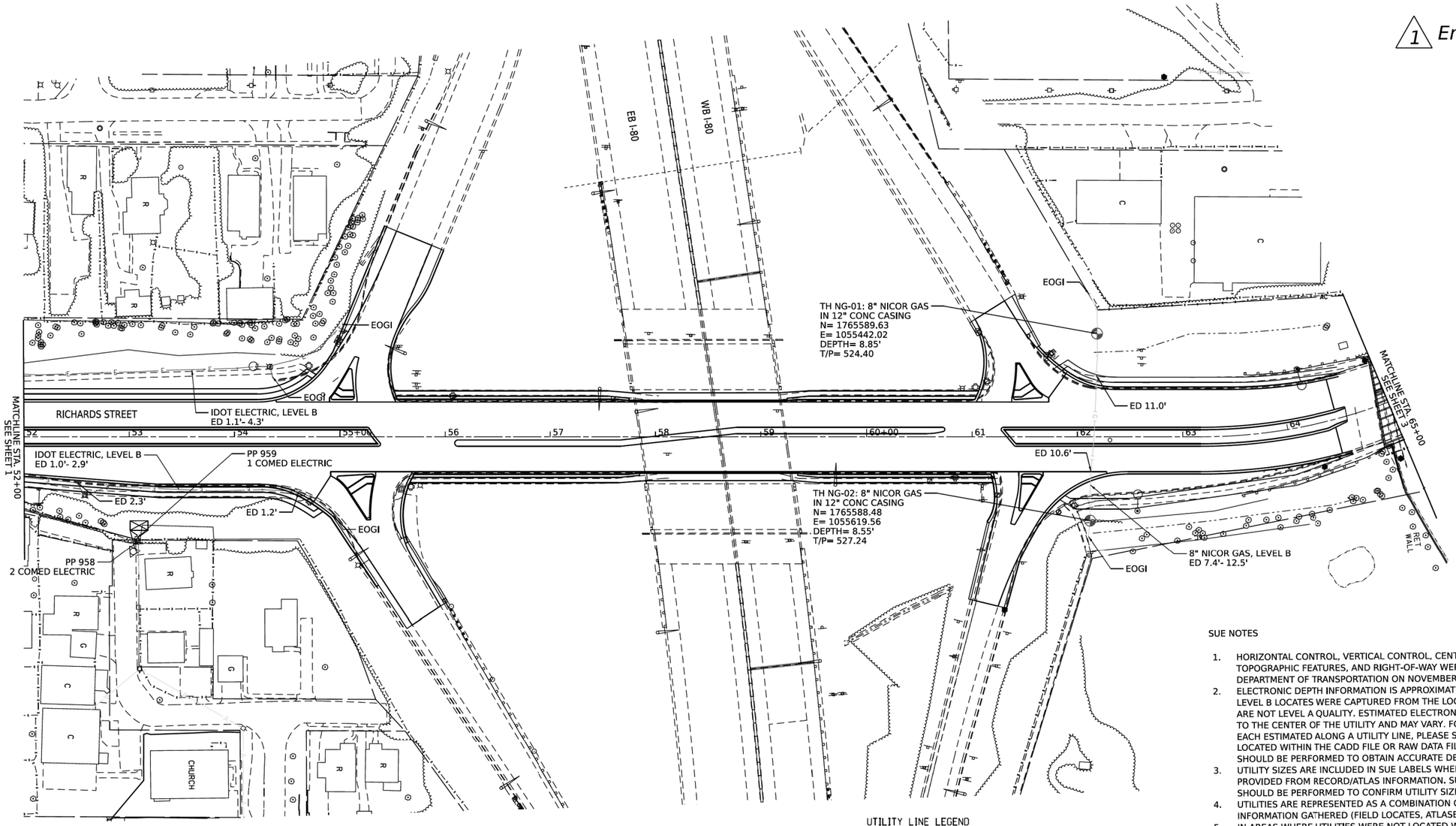

SUE NOTES

1. HORIZONTAL CONTROL, VERTICAL CONTROL, CENTERLINE ALIGNMENT, TOPOGRAPHIC FEATURES, AND RIGHT-OF-WAY WERE SUPPLIED BY ILLINOIS DEPARTMENT OF TRANSPORTATION ON NOVEMBER 2ND, 2022.
2. ELECTRONIC DEPTH INFORMATION IS APPROXIMATE ONLY. DEPTHS ON THE LEVEL B LOCATES WERE CAPTURED FROM THE LOCATING EQUIPMENT AND ARE NOT LEVEL A QUALITY. ESTIMATED ELECTRONIC DEPTHS ARE MEASURED TO THE CENTER OF THE UTILITY AND MAY VARY. FOR SPECIFIC POINT DEPTHS EACH ESTIMATED ALONG A UTILITY LINE, PLEASE SEE THE POINT DATA LOCATED WITHIN THE CADD FILE OR RAW DATA FILE. SUE LEVEL A LOCATES SHOULD BE PERFORMED TO OBTAIN ACCURATE DEPTH INFORMATION.
3. UTILITY SIZES ARE INCLUDED IN SUE LABELS WHEN INFORMATION IS PROVIDED FROM RECORD/ATLAS INFORMATION. SUE LEVEL A LOCATES SHOULD BE PERFORMED TO CONFIRM UTILITY SIZES.
4. UTILITIES ARE REPRESENTED AS A COMBINATION OF THE MOST ACCURATE INFORMATION GATHERED (FIELD LOCATES, ATLASES, ETC.)
5. IN AREAS WHERE UTILITIES WERE NOT LOCATED WITHIN THE SUE STUDY LIMITS, UTILITIES WERE DRAWN IN AS QUAILITY LEVEL D FROM ATLAS INFORMATION.
6. ASE DID NOT RECEIVE IDOT UTILITY RECORDS FOR THIS SUE STUDY. ANY IDOT UTILITIES SHOWN ON SUE PLANS WERE LOCATED THROUGH FIELD INVESTIGATION AND NOT CHECKED AGAINST RECORD DRAWINGS.
7. STORM AND SANITARY LOCATES ARE NOT INCLUDED IN THIS SUE SURVEY.
8. NUMBERED AERIAL POLES AND THE CONNECTING LINEWORK IS QUALITY LEVEL C. ALL OTHER AERIAL LINEWORK IS QUALITY LEVEL D.

STATE OF ILLINOIS)) S.S.

COUNTY OF COOK)

UTILITY(IES) LOCATIONS WERE COLLECTED AND DEPCITED AS SHOWN HEREON BY ASE IN ACCORDANCE WITH SUE INDUSTRY STANDARDS CI/ASCE 38-02 FOR QUALITY LEVEL A (QLA), QUALITY LEVEL B (QLB), AND QUALITY LEVEL C (QLC).
ALL OTHER INFORMATION SHOWN HAS BEEN PROVIDED BY OTHERS.

FIELD WORK WAS PERFORMED BETWEEN THE 29TH DAY OF NOVEMBER, 2022 AND THE 21ST DAY OF DECEMBER, 2022

IN WITNESS WHEREOF, I HAVE HEREUNTO SET MY HAND AND SEAL 25TH DAY OF JANUARY, 2023. CHICAGO, IL.

THOMAS A. SANDERSON 062-054022 LICENSED PROFESSIONAL ENGINEER OF ILLINOIS

THOMAS A. SANDERSON - ILLINOIS PROFESSIONAL ENGINEER NUMBER 62-054022
MY LICENSE EXPIRES 11/30/2023

UTILITY LINE LEGEND

T	EXISTING TELEPHONE
W	EXISTING WATER
E	EXISTING ELECTRIC
G	EXISTING GAS
CTV	EXISTING CABLE TV
FO	EXISTING FIBER OPTIC
A	EXISTING AERIAL LINE
O	EXISTING UNDERGROUND OIL PIPE LINE
	EXISTING UNDERGROUND SANITARY
EOGI	END OF SURFACE GEOPHYSICAL INFORMATION
T/P	TOP OF UTILITY PIPE (N/A)
ED	ELECTRONIC DEPTH (IN FEET)
PP	POWER POLE
	QUALITY LEVEL A (QLA) TEST HOLE COMPLETED
VP	VENT PIPE

MODEL: SHEETS
FILE NAME: \\192.168.50.5\BravoShare\jobs\257 - IDOT PTB198 Item 7 ASE\WO 442\CAD\SHEETS\257_442_SUE_01.dgn

Bravo Company ENGINEERING

AMERICAN SURVEYING & ENGINEERING, P.C.

DESIGNED -	JI
DRAWN -	JI
CHECKED -	TGB
DATE -	01/13/2023

STATE OF ILLINOIS
DEPARTMENT OF TRANSPORTATION

SCALES
HORIZ.
0 50 100

SUE STUDY PLAN
RICHARDS STREET AT I-80

SHEET OF SHEETS STA. TO STA.

F.A.U. RTE.	SECTION	COUNTY	TOTAL SHEETS	SHEET NO.
		WILL	3	2
		CONTRACT NO. 62380		
FED. ROAD DIST. NO. 1	ILLINOIS	FED. AID PROJECT		

MODEL: 2D SHEET H
FILE NAME: C:\TRANSYSTEMS\PW_LOCAL\TRANSYSTEMS-PW-01\DMS31451\62R19-SHT-SUE-72.DGN

exp.

USER NAME = SALASL	DESIGNED - CMA	REVISED - 1 02/10/2026	
	DRAWN - CMA	REVISED -	
PLOT SCALE = 0.16666667 ' / IN.	CHECKED - BRH	REVISED -	
PLOT DATE = 11/12/2025	DATE - 11/12/2025	REVISED -	

STATE OF ILLINOIS
DEPARTMENT OF TRANSPORTATION

I-80
SUE UTILITIES

SCALE: NTS SHEET OF SHEETS STA. TO STA.

F.A.I. RTE.	SECTION	COUNTY	TOTAL SHEETS	SHEET NO.
80	FAI 80 21 VLS	VARIOUS	467	121
		CONTRACT NO. 62R19		
	ILLINOIS	FED. AID PROJECT		

1 Entire sheet revised

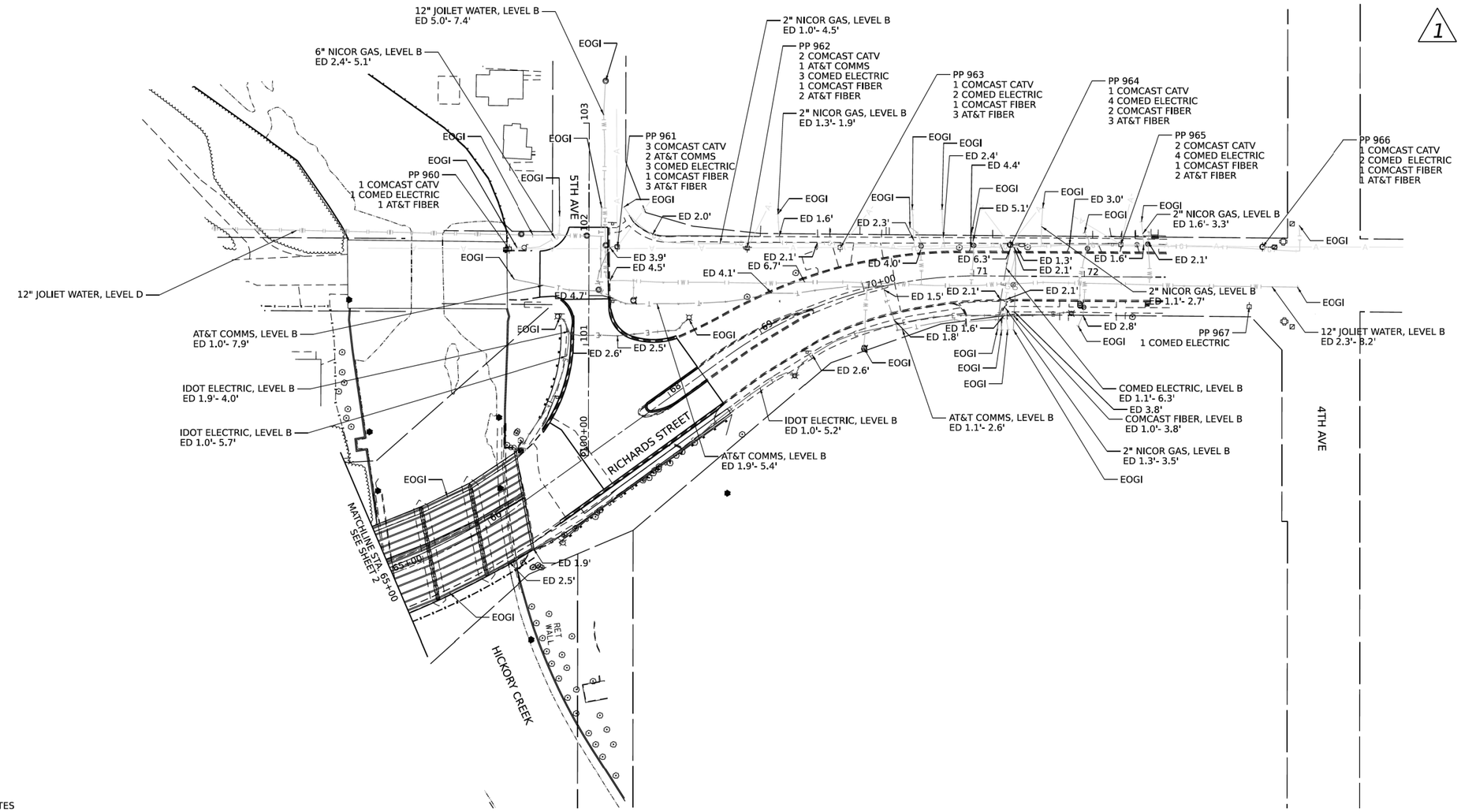

SUE NOTES

1. HORIZONTAL CONTROL, VERTICAL CONTROL, CENTERLINE ALIGNMENT, TOPOGRAPHIC FEATURES, AND RIGHT-OF-WAY WERE SUPPLIED BY ILLINOIS DEPARTMENT OF TRANSPORTATION ON NOVEMBER 2ND, 2022.
2. ELECTRONIC DEPTH INFORMATION IS APPROXIMATE ONLY. DEPTHS ON THE LEVEL B LOCATES WERE CAPTURED FROM THE LOCATING EQUIPMENT AND ARE NOT LEVEL A QUALITY. ESTIMATED ELECTRONIC DEPTHS ARE MEASURED TO THE CENTER OF THE UTILITY AND MAY VARY. FOR SPECIFIC POINT DEPTHS EACH ESTIMATED ALONG A UTILITY LINE, PLEASE SEE THE POINT DATA LOCATED WITHIN THE CADD FILE OR RAW DATA FILE. SUE LEVEL A LOCATES SHOULD BE PERFORMED TO OBTAIN ACCURATE DEPTH INFORMATION.
3. UTILITY SIZES ARE INCLUDED IN SUE LABELS WHEN INFORMATION IS PROVIDED FROM RECORD/ATLAS INFORMATION. SUE LEVEL A LOCATES SHOULD BE PERFORMED TO CONFIRM UTILITY SIZES.
4. UTILITIES ARE REPRESENTED AS A COMBINATION OF THE MOST ACCURATE INFORMATION GATHERED (FIELD LOCATES, ATLASES, ETC.)
5. IN AREAS WHERE UTILITIES WERE NOT LOCATED WITHIN THE SUE STUDY LIMITS, UTILITIES WERE DRAWN IN AS QUAILITY LEVEL D FROM ATLAS INFORMATION.
6. ASE DID NOT RECEIVE IDOT UTILITY RECORDS FOR THIS SUE STUDY. ANY IDOT UTILITIES SHOWN ON SUE PLANS WERE LOCATED THROUGH FIELD INVESTIGATION AND NOT CHECKED AGAINST RECORD DRAWINGS.
7. STORM AND SANITARY LOCATES ARE NOT INCLUDED IN THIS SUE SURVEY.
8. NUMBERED AERIAL POLES AND THE CONNECTING LINEWORK IS QUALITY LEVEL C. ALL OTHER AERIAL LINEWORK IS QUALITY LEVEL D.

STATE OF ILLINOIS)) S.S.

COUNTY OF COOK)

UTILITY(IES) LOCATIONS WERE COLLECTED AND DEPCITED AS SHOWN HEREON BY ASE IN ACCORDANCE WITH SUE INDUSTRY STANDARDS CI/ASCE 38-02 FOR QUALITY LEVEL A (QLA), QUALITY LEVEL B (QLB), AND QUALITY LEVEL C (QLC).
ALL OTHER INFORMATION SHOWN HAS BEEN PROVIDED BY OTHERS.

FIELD WORK WAS PERFORMED BETWEEN THE 29TH DAY OF NOVEMBER, 2022 AND THE 21ST DAY OF DECEMBER, 2022

IN WITNESS WHEREOF, I HAVE HEREUNTO SET MY HAND AND SEAL 25TH DAY OF JANUARY, 2023. CHICAGO, IL.

THOMAS A. SANDERSON 062-054022 LICENSED PROFESSIONAL ENGINEER OF ILLINOIS

THOMAS A. SANDERSON - ILLINOIS PROFESSIONAL ENGINEER NUMBER 62-054022
MY LICENSE EXPIRES 11/30/2023

UTILITY LINE LEGEND

T	EXISTING TELEPHONE
W	EXISTING WATER
E	EXISTING ELECTRIC
G	EXISTING GAS
CTV	EXISTING CABLE TV
FO	EXISTING FIBER OPTIC
A	EXISTING AERIAL LINE
O	EXISTING UNDERGROUND OIL PIPE LINE
S	EXISTING UNDERGROUND SANITARY
EOGI	END OF SURFACE GEOPHYSICAL INFORMATION
T/P	TOP OF UTILITY PIPE (N/A)
ED	ELECTRONIC DEPTH (IN FEET)
PP	POWER POLE
	QUALITY LEVEL A (QLA) TEST HOLE COMPLETED
VP	VENT PIPE

MODEL: SHEETS
FILE NAME: \\192.168.50.5\BravoShare\jobs\257 - IDOT PTB198 Item 7 ASE\WO 442\CADD\SHEETS\257 442_SUE_01.dgn

Bravo Company ENGINEERING

AMERICAN SURVEYING & ENGINEERING, P.C.

DESIGNED -	JI
DRAWN -	JI
CHECKED -	TGB
DATE -	01/13/2023

STATE OF ILLINOIS
DEPARTMENT OF TRANSPORTATION

SCALES HORIZ. 0 50 100

SUE STUDY PLAN
RICHARDS STREET AT I-80

SHEET OF SHEETS STA. TO STA.

F.A.U. RTE.	SECTION	COUNTY	TOTAL SHEETS	SHEET NO.
		WILL	3	3
		CONTRACT NO. 62380		
FED. ROAD DIST. NO. 1	ILLINOIS	FED. AID PROJECT		

MODEL: 2D SHEET H
FILE NAME: C:\TRANSYSTEMS\PW_LOCAL\TRANSYSTEMS-PW-01\DMS31451\62R19-SHT-SUE-73.DGN

exp.

USER NAME = SALASL	DESIGNED - CMA	REVISED - 1 02/10/2026	
	DRAWN - CMA	REVISED -	
PLOT SCALE = 0.16666667 ' / IN.	CHECKED - BRH	REVISED -	
PLOT DATE = 11/12/2025	DATE - 11/12/2025	REVISED -	

STATE OF ILLINOIS
DEPARTMENT OF TRANSPORTATION

I-80
SUE UTILITIES

SCALE: NTS SHEET OF SHEETS STA. TO STA.

F.A.I. RTE.	SECTION	COUNTY	TOTAL SHEETS	SHEET NO.
80	FAI 80 21 VLS	VARIOUS	467	122
		CONTRACT NO. 62R19		
	ILLINOIS	FED. AID PROJECT		

1 Entire sheet revised

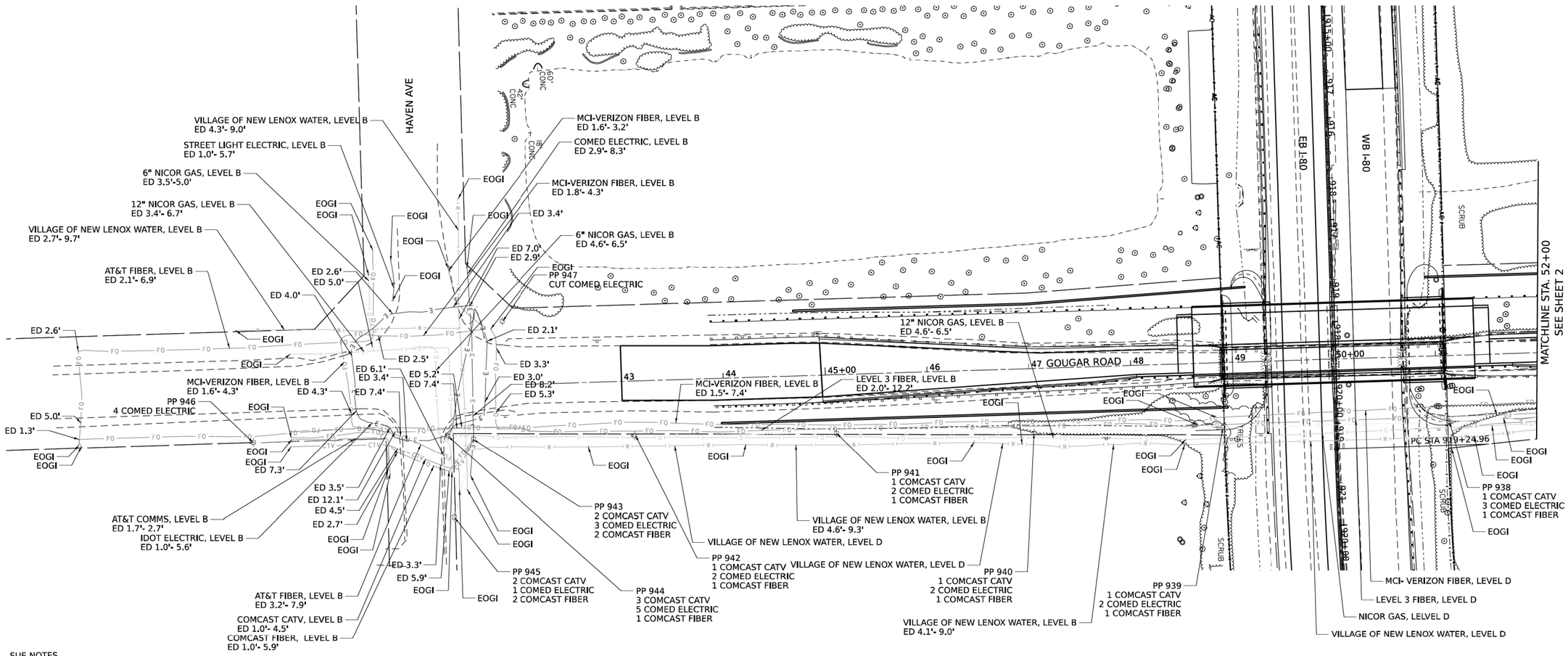

SUE NOTES

1. HORIZONTAL CONTROL, VERTICAL CONTROL, CENTERLINE ALIGNMENT, TOPOGRAPHIC FEATURES, AND RIGHT-OF-WAY WERE SUPPLIED BY ILLINOIS DEPARTMENT OF TRANSPORTATION ON NOVEMBER 2ND, 2022.
2. ELECTRONIC DEPTH INFORMATION IS APPROXIMATE ONLY. DEPTHS ON THE LEVEL B LOCATES WERE CAPTURED FROM THE LOCATING EQUIPMENT AND ARE NOT LEVEL A QUALITY. ESTIMATED ELECTRONIC DEPTHS ARE MEASURED TO THE CENTER OF THE UTILITY AND MAY VARY. FOR SPECIFIC POINT DEPTHS EACH ESTIMATED ALONG A UTILITY LINE, PLEASE SEE THE POINT DATA LOCATED WITHIN THE CADD FILE OR RAW DATA FILE. SUE LEVEL A LOCATES SHOULD BE PERFORMED TO OBTAIN ACCURATE DEPTH INFORMATION.
3. UTILITY SIZES ARE INCLUDED IN SUE LABELS WHEN INFORMATION IS PROVIDED FROM RECORD/ATLAS INFORMATION. SUE LEVEL A LOCATES SHOULD BE PERFORMED TO CONFIRM UTILITY SIZES.
4. UTILITIES ARE REPRESENTED AS A COMBINATION OF THE MOST ACCURATE INFORMATION GATHERED (FIELD LOCATES, ATLASES, ETC.)
5. IN AREAS WHERE UTILITIES WERE NOT LOCATED WITHIN SUE STUDY LIMITS, UTILITIES WERE DRAWN IN AS QUAILITY LEVEL D FROM ATLAS INFORMATION.
6. ASE DID NOT RECEIVE IDOT UTILITY RECORDS FOR THIS SUE STUDY. ANY IDOT UTILITIES SHOWN ON SUE PLANS WERE LOCATED THROUGH FIELD INVESTIGATION AND NOT CHECKED AGAINST RECORD DRAWINGS.
7. STORM AND SANITARY LOCATES ARE NOT INCLUDED IN THIS SUE SURVEY.
8. NUMBERED AERIAL POLES AND THE CONNECTING LINEWORK IS QUALITY LEVEL C. ALL OTHER AERIAL LINEWORK IS QUALITY LEVEL D.

STATE OF ILLINOIS)) S.S.

COUNTY OF COOK)

UTILITY(IES) LOCATIONS WERE COLLECTED AND DEPCITED AS SHOWN HEREON BY ASE IN ACCORDANCE WITH SUE INDUSTRY STANDARDS CI/ASCE 38-02 FOR QUALITY LEVEL B (QLB) AND QUALITY LEVEL C (QLC). ALL OTHER INFORMATION SHOWN HAS BEEN PROVIDED BY OTHERS.

FIELD WORK WAS PERFORMED BETWEEN THE 6TH DAY OF DECEMBER, 2022 AND THE 21ST DAY OF DECEMBER, 2022

IN WITNESS WHEREOF, I HAVE HEREUNTO SET MY HAND AND SEAL THIS 25TH DAY OF JANUARY A.D., 2023. CHICAGO, IL.

THOMAS A. SANDERSON
062-054022
LICENSED PROFESSIONAL ENGINEER OF ILLINOIS

THOMAS A. SANDERSON - ILLINOIS PROFESSIONAL ENGINEER NUMBER 62-054022
MY LICENSE EXPIRES 11/30/2023

UTILITY LINE LEGEND

T	EXISTING TELEPHONE
W	EXISTING WATER
E	EXISTING ELECTRIC
G	EXISTING GAS
CTV	EXISTING CABLE TV
FO	EXISTING FIBER OPTIC
A	EXISTING AERIAL LINE
O	EXISTING UNDERGROUND OIL PIPE LINE
S	EXISTING UNDERGROUND SANITARY
EOGI	END OF SURFACE GEOPHYSICAL INFORMATION
T/P	TOP OF UTILITY PIPE (N/A)
ED	ELECTRONIC DEPTH (IN FEET)
PP	POWER POLE
	QUALITY LEVEL A (QLA) TEST HOLE COMPLETED
VP	VENT PIPE

MODEL: SHEETS
FILE NAME: \\192.168.50.5\BravoShare\jobs\257 • IDOT PTB198 Item 7 ASE\WO 443\CAD\SHEETS\257_443_SUE_01.dgn

Bravo Company ENGINEERING

AMERICAN SURVEYING & ENGINEERING, P.C.

DESIGNED -	JI
DRAWN -	JI
CHECKED -	TGB
DATE -	01/17/2022

STATE OF ILLINOIS
DEPARTMENT OF TRANSPORTATION

SCALES
HORIZ.
0 50 100

GOUGAR ROAD AT I-80
HAVEN AVE TO FERRO DRIVE

SHEET OF SHEETS STA. TO STA.

F.A.U. RTE.	SECTION	COUNTY	TOTAL SHEETS	SHEET NO.
303		WILL	2	1
		CONTRACT NO. 62R29		
FED. ROAD DIST. NO. 1	ILLINOIS	FED. AID PROJECT		

MODEL: 2D SHEET H
FILE NAME: C:\TRANSYSTEMS\PW_LOCAL\TRANSYSTEMS-PW-01\DMS31451\62R19-SHT-SUE-74.DGN

exp.

USER NAME = SALASL	DESIGNED - CMA	REVISED - 1 02/10/2026	
	DRAWN - CMA	REVISED -	
PLOT SCALE = 0.16666667 ' / IN.	CHECKED - BRH	REVISED -	
PLOT DATE = 11/12/2025	DATE - 11/12/2025	REVISED -	

STATE OF ILLINOIS
DEPARTMENT OF TRANSPORTATION

I-80
SUE UTILITIES

SCALE: NTS SHEET OF SHEETS STA. TO STA.

F.A.I. RTE.	SECTION	COUNTY	TOTAL SHEETS	SHEET NO.
80	FAI 80 21 VLS	VARIOUS	467	123
		CONTRACT NO. 62R19		
	ILLINOIS	FED. AID PROJECT		

1 Entire sheet revised

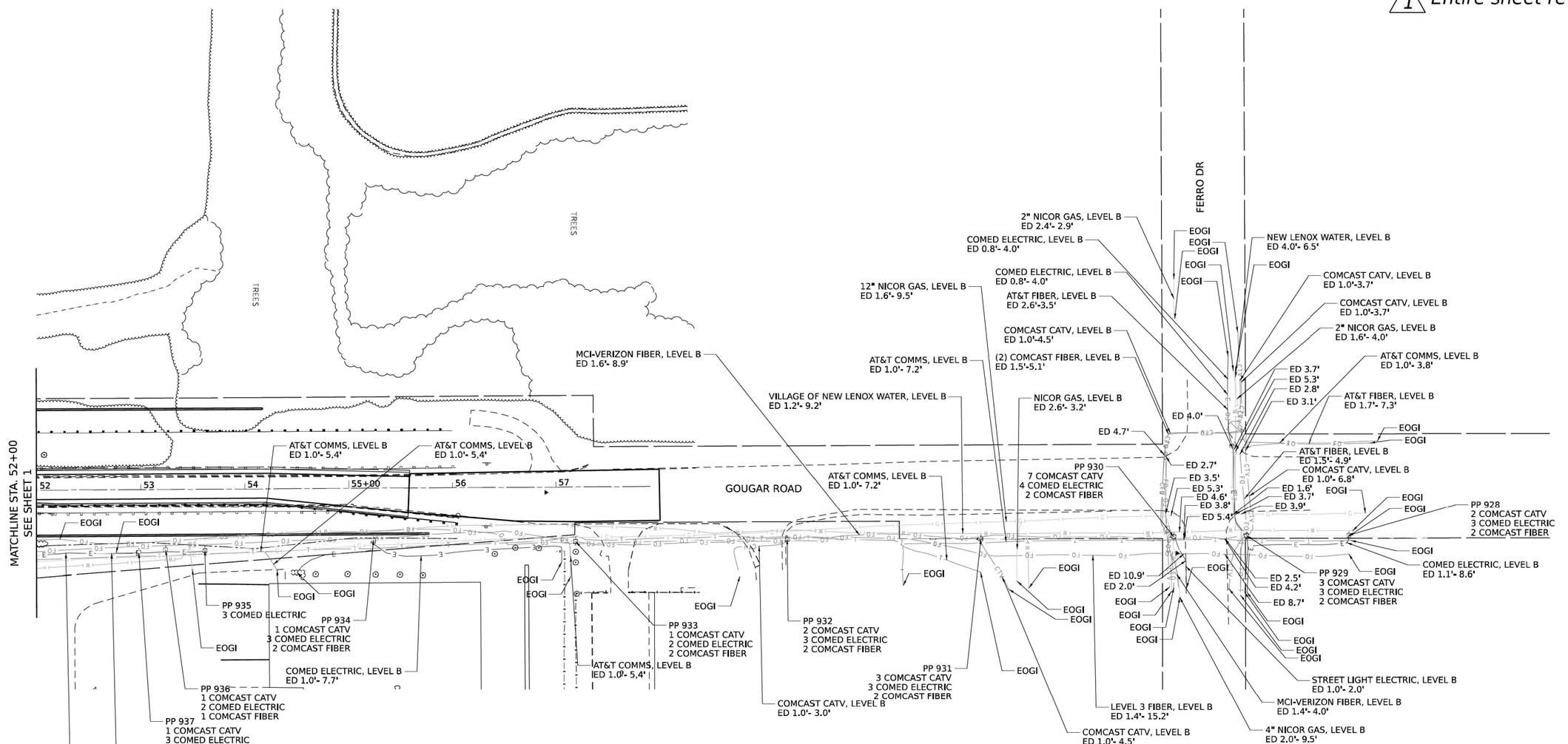

SUE NOTES

1. HORIZONTAL CONTROL, VERTICAL CONTROL, CENTERLINE ALIGNMENT, TOPOGRAPHIC FEATURES, AND RIGHT-OF-WAY WERE SUPPLIED BY ILLINOIS DEPARTMENT OF TRANSPORTATION ON NOVEMBER 2ND, 2022.
2. ELECTRONIC DEPTH INFORMATION IS APPROXIMATE ONLY. DEPTHS ON THE LEVEL B LOCATES WERE CAPTURED FROM THE LOCATING EQUIPMENT AND ARE NOT LEVEL A QUALITY. ESTIMATED ELECTRONIC DEPTHS ARE MEASURED TO THE CENTER OF THE UTILITY AND MAY VARY. FOR SPECIFIC POINT DEPTHS EACH ESTIMATED ALONG A UTILITY LINE, PLEASE SEE THE POINT DATA LOCATED WITHIN THE CADD FILE OR RAW DATA FILE. SUE LEVEL A LOCATES SHOULD BE PERFORMED TO OBTAIN ACCURATE DEPTH INFORMATION.
3. UTILITY SIZES ARE INCLUDED IN SUE LABELS WHEN INFORMATION IS PROVIDED FROM RECORD/ATLAS INFORMATION. SUE LEVEL A LOCATES SHOULD BE PERFORMED TO CONFIRM UTILITY SIZES.
4. UTILITIES ARE REPRESENTED AS A COMBINATION OF THE MOST ACCURATE INFORMATION GATHERED (FIELD LOCATES, ATLASES, ETC.)
5. IN AREAS WHERE UTILITIES WERE NOT LOCATED WITHIN SUE STUDY LIMITS, UTILITIES WERE DRAWN IN AS QUAILITY LEVEL D FROM ATLAS INFORMATION.
6. ASE DID NOT RECEIVE IDOT UTILITY RECORDS FOR THIS SUE STUDY. ANY IDOT UTILITIES SHOWN ON SUE PLANS WERE LOCATED THROUGH FIELD INVESTIGATION AND NOT CHECKED AGAINST RECORD DRAWINGS.
7. STORM AND SANITARY LOCATES ARE NOT INCLUDED IN THIS SUE SURVEY.
8. NUMBERED AERIAL POLES AND THE CONNECTING LINEWORK IS QUALITY LEVEL C. ALL OTHER AERIAL LINEWORK IS QUALITY LEVEL D.

STATE OF ILLINOIS)) S.S.

COUNTY OF COOK)

UTILITY(IES) LOCATIONS WERE COLLECTED AND DEPCITED AS SHOWN HEREON BY ASE IN ACCORDANCE WITH SUE INDUSTRY STANDARDS CI/ASCE 38-02 FOR QUALITY LEVEL B (QLB) AND QUALITY LEVEL C (QLC). ALL OTHER INFORMATION SHOWN HAS BEEN PROVIDED BY OTHERS.

FIELD WORK WAS PERFORMED BETWEEN THE 6TH DAY OF DECEMBER, 2022 AND THE 21ST DAY OF DECEMBER, 2022

IN WITNESS WHEREOF, I HAVE HEREUNTO SET MY HAND AND SEAL THIS 25TH DAY OF IANUARY A.D., 2023. CHICAGO, IL.

THOMAS A. SANDERSON
062-054022
LICENSED PROFESSIONAL ENGINEER OF ILLINOIS

THOMAS A. SANDERSON - ILLINOIS PROFESSIONAL ENGINEER NUMBER 62-054022
MY LICENSE EXPIRES 11/30/2023

UTILITY LINE LEGEND

T	EXISTING TELEPHONE
W	EXISTING WATER
E	EXISTING ELECTRIC
G	EXISTING GAS
CTV	EXISTING CABLE TV
FO	EXISTING FIBER OPTIC
	EXISTING AERIAL LINE
O	EXISTING UNDERGROUND OIL PIPE LINE
	EXISTING UNDERGROUND SANITARY
EOGI	END OF SURFACE GEOPHYSICAL INFORMATION
T/P	TOP OF UTILITY PIPE (N/A)
ED	ELECTRONIC DEPTH (IN FEET)
PP	POWER POLE
	QUALITY LEVEL A (QLA) TEST HOLE COMPLETED
VP	VENT PIPE

MODEL: SHEETS
FILE NAME: \\192.168.50.5\BravoShare\Jobs\257 - IDOT PTB198 Item 7 ASE\WO 443\CADD\SHEETS\257_443_SUE_01.dgn

Bravo Company ENGINEERING

AMERICAN SURVEYING & ENGINEERING, P.C.

DESIGNED -	JI
DRAWN -	JI
CHECKED -	TGB
DATE -	01/17/2022

STATE OF ILLINOIS
DEPARTMENT OF TRANSPORTATION

SCALES HORIZ. 0 50 100

GOUGAR ROAD AT I-80
HAVEN AVE TO FERRO DRIVE

SHEET OF SHEETS STA. TO STA.

F.A.U. RTE.	SECTION	COUNTY	TOTAL SHEETS	SHEET NO.
303		WILL	2	2
		CONTRACT NO. 62R29		
FED. ROAD DIST. NO. 1	ILLINOIS	FED. AID PROJECT		

MODEL: 2D SHEET H
FILE NAME: C:\TRANSYSTEMS\PW_LOCAL\TRANSYSTEMS-PW-01\DMS31451\62R19-SHT-SUE-75.DGN

exp.

USER NAME = SALASL	DESIGNED - CMA	REVISED - 1 02/10/2026	
	DRAWN - CMA	REVISED -	
PLOT SCALE = 0.16666667 ' / IN.	CHECKED - BRH	REVISED -	
PLOT DATE = 11/12/2025	DATE - 11/12/2025	REVISED -	

STATE OF ILLINOIS
DEPARTMENT OF TRANSPORTATION

I-80
SUE UTILITIES

SCALE: NTS SHEET OF SHEETS STA. TO STA.

F.A.I. RTE.	SECTION	COUNTY	TOTAL SHEETS	SHEET NO.
80	FAI 80 21 VLS	VARIOUS	467	124
		CONTRACT NO. 62R19		
	ILLINOIS	FED. AID PROJECT		

SUBSURFACE UTILITY INVESTIGATION

I-80 AND SOUTH RIVER ROAD
JOLIET, IL

1 Entire sheet revised

N

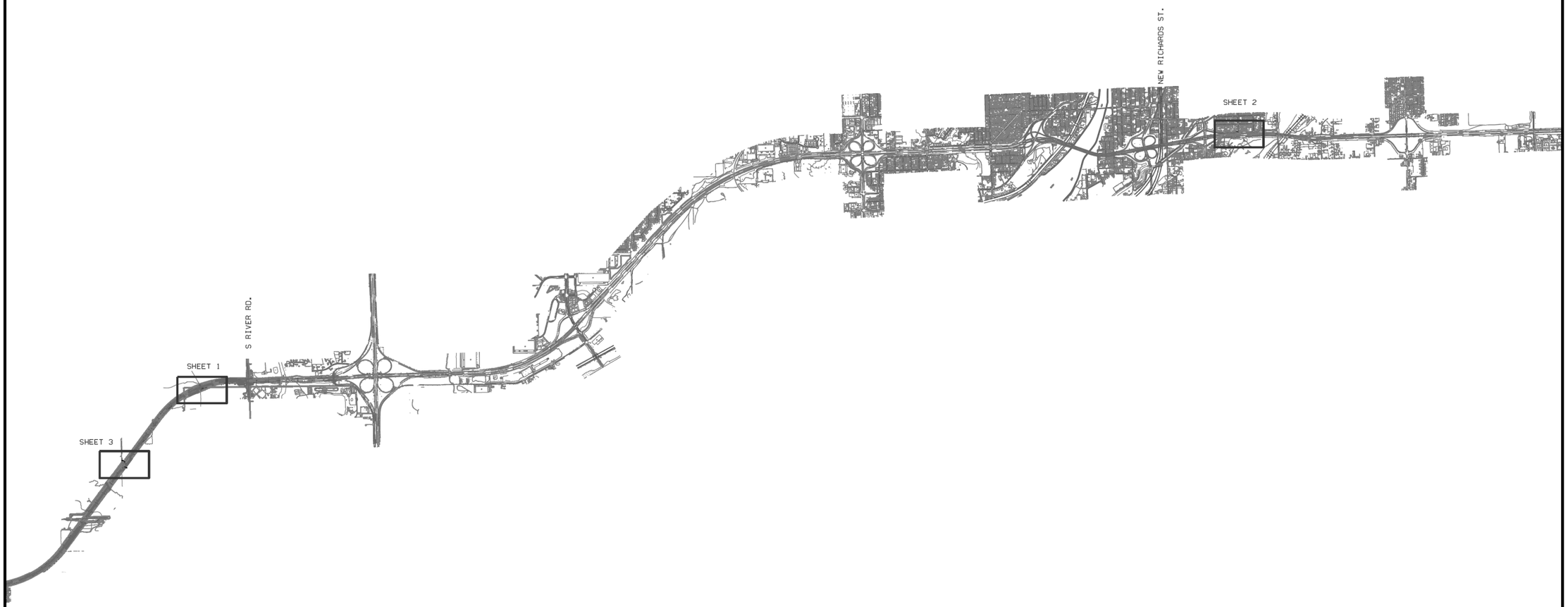

AERIAL	
UNKNOWN	
TRAFFIC SIGNAL	
SANITARY SEWER	
GAS PIPELINE	
TELEPHONE	
PETROLEUM PIPELINE	
ELECTRIC	
WATER	
FIBER OPTIC	
T2 TEST HOLE	
EOI	END OF INFORMATION

UTILITY OWNERS

PIPELINE - BP - ENBRIDGE - ONEOK

UTILITIES SHOWN IN COLOR ON THESE PLANS AS DEPICTED IN THE LEGEND HAVE BEEN INVESTIGATED BY T2 IN ACCORDANCE WITH SUE INDUSTRY STANDARDS. ALL OTHER INFORMATION SHOWN HAS BEEN PROVIDED TO T2 BY OTHERS. T2'S SUE FIELD INVESTIGATION WAS PERFORMED 4/15/22 THROUGH 4/29/22. ADDITIONAL SUE QL-A INVESTIGATION PERFORMED ON 5/16/22. CHANGES TO UTILITIES AFTER 5/16/22 MAY HAVE BEEN MADE AND THEREFORE MAY RESULT IN VARIANCES FROM THIS PLAN. CONSIDERATION SHOULD BE GIVEN TO UPDATING THIS PLAN IF DEEMED ADVISABLE PRIOR TO FINAL DESIGN AND CONSTRUCTION.

ALL UTILITIES SHOWN QUALITY LEVEL "B" UNLESS NOTED OTHERWISE.

LICENSED PROFESSIONAL ENGINEER
KENNETH F. SLANINKA, Jr.
062-055488
STATE OF ILLINOIS

signature
5/23/22
date
license expires 11/30/23

T2 utility engineers

Accurate GROUP, INC.

T2 JOB NO. IL05300101, 103
SUE PLAN PAGE: COVER

UTILITY QUALITY LEVEL 'A' : VISUALLY VERIFIED TEST HOLE
UTILITY QUALITY LEVEL 'B' : DESIGNATING
UTILITY QUALITY LEVEL 'C' : RESEARCH WITH SURVEY
UTILITY QUALITY LEVEL 'D' : RECORDS RESEARCH

DESIGNED	TC
DRAWN	KLC
CHECKED	KFS
DATE	5/06/22

REV 1: 5/23/22 ADDED SH#3

STATE OF ILLINOIS
DEPARTMENT OF TRANSPORTATION

I-80 AND SOUTH RIVER ROAD
JOLIET, IL

F.A. RTE.	SECTION	COUNTY	TOTAL SHEETS	SHEET NO.
	2021-154-R	WILL		
		CONTRACT NO. 62P71		
FED. ROAD DIST. NO.		IDOT WO 510		

MODEL: 2D SHEET H
FILE NAME: C:\TRANSYSTEMS\PW_LOCAL\TRANSYSTEMS-PW-01\DMS31445\62R19-SHT-SUE-76.DGN

exp.

USER NAME = SALASL	DESIGNED - CMA	REVISED - 1 02/10/2026	
	DRAWN - CMA	REVISED -	
PLOT SCALE = 0.16666667 ' / IN.	CHECKED - BRH	REVISED -	
PLOT DATE = 11/12/2025	DATE - 11/12/2025	REVISED -	

STATE OF ILLINOIS
DEPARTMENT OF TRANSPORTATION

I-80
SUE UTILITIES

SCALE: NTS | SHEET OF SHEETS | STA. TO STA.

F.A.I. RTE.	SECTION	COUNTY	TOTAL SHEETS	SHEET NO.
80	FAI 80 21 VLS	VARIOUS	467	125
		CONTRACT NO. 62R19		
	ILLINOIS	FED. AID PROJECT		

1 Entire sheet revised

N

TH•6
14" METALLIC CASING
BP PETROLEUM PIPELINE
UTILITY QUALITY
LEVEL "B"

TH•5
24" METALLIC
ENBRIDGE PETROLEUM PIPELINE
UTILITY QUALITY
LEVEL "B"

TH•3
24" METALLIC
ENBRIDGE PETROLEUM PIPELINE
UTILITY QUALITY
LEVEL "A"

TH•4
14" METALLIC CASING
BP PETROLEUM PIPELINE
UTILITY QUALITY
LEVEL "A"

TH•2
14" METALLIC CASING
BP PETROLEUM PIPELINE
UTILITY QUALITY
LEVEL "A"

TH•1
24" METALLIC
ENBRIDGE PETROLEUM PIPELINE
UTILITY QUALITY
LEVEL "A"

2281 2282 2283 2284 2285+00 2286 2287 2288

AC

AERIAL
UNKNOWN
TRAFFIC SIGNAL
SANITARY SEWER
GAS PIPELINE
TELEPHONE
PETROLEUM PIPELINE
ELECTRIC
WATER
FIBER OPTIC
T2 TEST HOLE
EOI END OF INFORMATION

UTILITY OWNERS

PIPELINE - BP - ENBRIDGE - ONEOK

UTILITIES SHOWN IN COLOR ON THESE PLANS AS DEPICTED IN THE LEGEND HAVE BEEN INVESTIGATED BY T2 IN ACCORDANCE WITH SUE INDUSTRY STANDARDS. ALL OTHER INFORMATION SHOWN HAS BEEN PROVIDED TO T2 BY OTHERS. T2'S SUE FIELD INVESTIGATION WAS PERFORMED 4/15/22 THROUGH 4/29/22. ADDITIONAL SUE QL-A INVESTIGATION PERFORMED ON 5/16/22. CHANGES TO UTILITIES AFTER 5/16/22 MAY HAVE BEEN MADE AND THEREFORE MAY RESULT IN VARIANCES FROM THIS PLAN. CONSIDERATION SHOULD BE GIVEN TO UPDATING THIS PLAN IF DEEMED ADVISABLE PRIOR TO FINAL DESIGN AND CONSTRUCTION.

ALL UTILITIES SHOWN QUALITY LEVEL "B" UNLESS NOTED OTHERWISE.

10 0 METERS 10 20
25 0 FEET 25 50

LICENSED PROFESSIONAL ENGINEER
KENNETH F SLANINKA Jr
062-055488
STATE OF ILLINOIS
signature
5/09/22
date
license expires 11/30/23

T2 utility engineers

Accurate GROUP, INC.

T2 JOB NO. IL05300101, 103
SUE PLAN PAGE: 1 OF 3

UTILITY QUALITY LEVEL 'A' : VISUALLY VERIFIED TEST HOLE
UTILITY QUALITY LEVEL 'B' : DESIGNATING
UTILITY QUALITY LEVEL 'C' : RESEARCH WITH SURVEY
UTILITY QUALITY LEVEL 'D' : RECORDS RESEARCH

DESIGNED	TC	REV 1: 5/23/22 ADDED SH•3
DRAWN	KLC	
CHECKED	KFS	
DATE	5/09/22	

STATE OF ILLINOIS
DEPARTMENT OF TRANSPORTATION

F.A. RTE.	SECTION	COUNTY	TOTAL SHEETS	SHEET NO.
	2021-154-R	WILL		
		CONTRACT NO. 62P71		
FED. ROAD DIST. NO.		IDOT WO 510		

MODEL: 2D SHEET H
FILE NAME: C:\TRANSYSTEMS\PW_LOCAL\TRANSYSTEMS-PW-01\DMS31451\62R19-SHT-SUE-77.DGN

exp.

USER NAME = SALASL	DESIGNED - CMA	REVISED - 1 02/10/2026	
	DRAWN - CMA	REVISED -	
PLOT SCALE = 0.16666667 ' / IN.	CHECKED - BRH	REVISED -	
PLOT DATE = 11/12/2025	DATE - 11/12/2025	REVISED -	

STATE OF ILLINOIS
DEPARTMENT OF TRANSPORTATION

I-80
SUE UTILITIES

SCALE: NTS | SHEET OF SHEETS | STA. TO STA.

F.A.I. RTE.	SECTION	COUNTY	TOTAL SHEETS	SHEET NO.
80	FAI 80 21 VLS	VARIOUS	467	126
		CONTRACT NO. 62R19		
	ILLINOIS	FED. AID PROJECT		

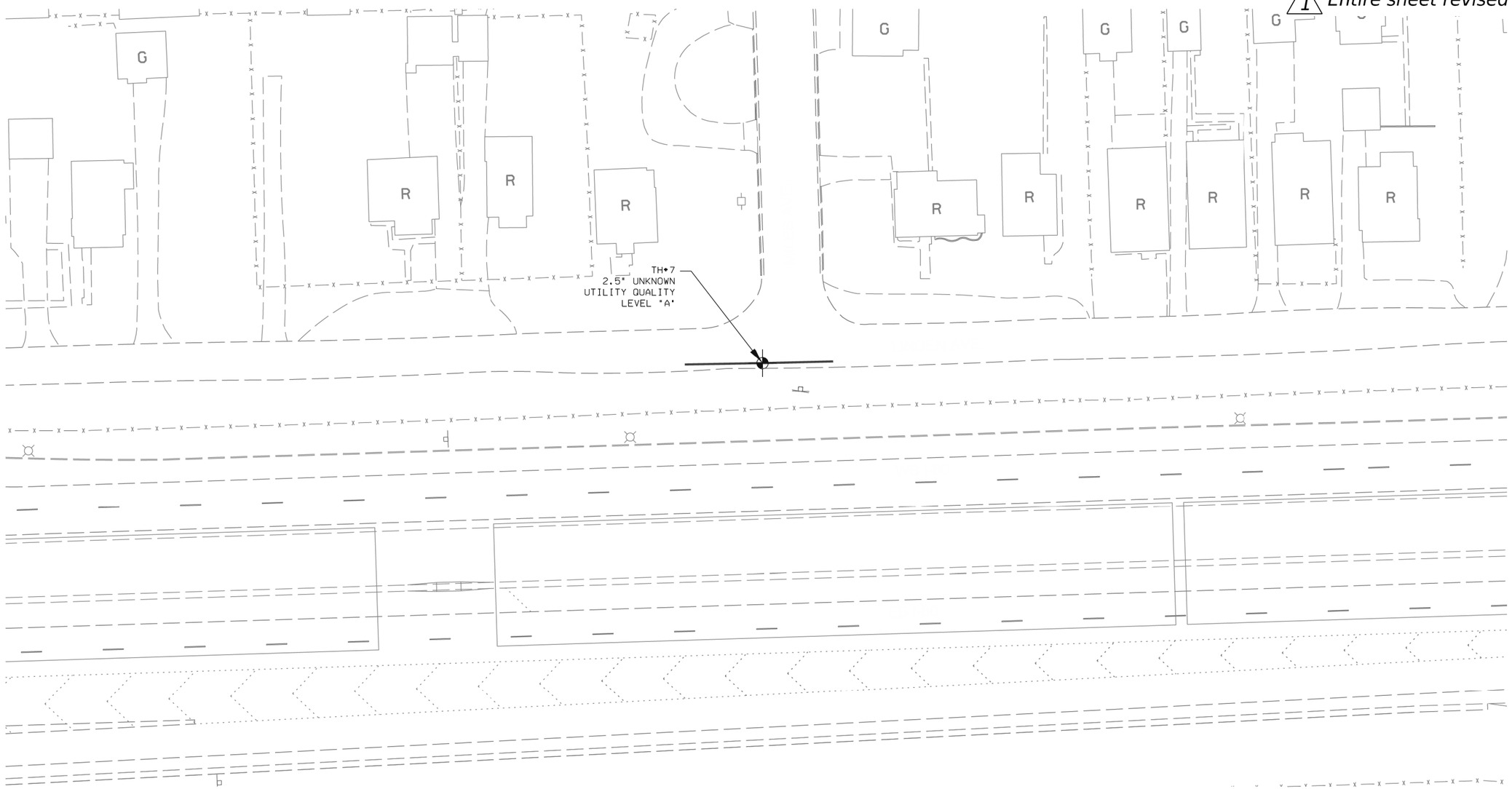

AERIAL	
UNKNOWN	
TRAFFIC SIGNAL	
SANITARY SEWER	
GAS PIPELINE	
TELEPHONE	
PETROLEUM PIPELINE	
ELECTRIC	
WATER	
FIBER OPTIC	
T2 TEST HOLE	
EOI	END OF INFORMATION

UTILITY QUALITY LEVEL 'A' : VISUALLY VERIFIED TEST HOLE
UTILITY QUALITY LEVEL 'B' : DESIGNATING
UTILITY QUALITY LEVEL 'C' : RESEARCH WITH SURVEY
UTILITY QUALITY LEVEL 'D' : RECORDS RESEARCH

UTILITY OWNERS

PIPELINE - BP - ENBRIDGE - ONEOK

UTILITIES SHOWN IN COLOR ON THESE PLANS AS DEPICTED IN THE LEGEND HAVE BEEN INVESTIGATED BY T2 IN ACCORDANCE WITH SUE INDUSTRY STANDARDS. ALL OTHER INFORMATION SHOWN HAS BEEN PROVIDED TO T2 BY OTHERS. T2'S SUE FIELD INVESTIGATION WAS PERFORMED 4/15/22 THROUGH 4/29/22. ADDITIONAL SUE QL-A INVESTIGATION PERFORMED ON 5/16/22. CHANGES TO UTILITIES AFTER 5/16/22 MAY HAVE BEEN MADE AND THEREFORE MAY RESULT IN VARIANCES FROM THIS PLAN. CONSIDERATION SHOULD BE GIVEN TO UPDATING THIS PLAN IF DEEMED ADVISABLE PRIOR TO FINAL DESIGN AND CONSTRUCTION.

ALL UTILITIES SHOWN QUALITY LEVEL "B" UNLESS NOTED OTHERWISE.

10 0 METERS 10 20
25 0 FEET 25 50

LICENSED PROFESSIONAL ENGINEER
KENNETH F SLANINKA, Jr
062-055488
STATE OF ILLINOIS
signature
5/09/22
date
license expires 11/30/23

T2 utility engineers

Accurate GROUP, INC.

T2 JOB NO. IL05300101, 103
SUE PLAN PAGE: 2 OF 3

DESIGNED	TC	REV 1: 5/23/22 ADDED SH#3
DRAWN	KLC	
CHECKED	KFS	
DATE	5/09/22	

STATE OF ILLINOIS
DEPARTMENT OF TRANSPORTATION

I-80 AT LINDEN AVE. AND MILES AVE.
JOLIET, IL

F.A.I. RTE.	SECTION	COUNTY	TOTAL SHEETS	SHEET NO.
	2021-154-R	WILL		
		CONTRACT NO. 62P71		
FED. ROAD DIST. NO.		IDOT WO 510		

MODEL: 2D SHEET H
FILE NAME: C:\TRANSYSTEMS\PW_LOCAL\TRANSYSTEMS-PW-01\DMS31451\62R19-SHT-SUE-78.DGN

exp.

USER NAME = SALASL	DESIGNED - CMA	REVISED - 1 02/10/2026	
	DRAWN - CMA	REVISED -	
PLOT SCALE = 0.16666667 ' / IN.	CHECKED - BRH	REVISED -	
PLOT DATE = 11/12/2025	DATE - 11/12/2025	REVISED -	

STATE OF ILLINOIS
DEPARTMENT OF TRANSPORTATION

I-80
SUE UTILITIES

SCALE: NTS | SHEET OF SHEETS | STA. | TO STA.

F.A.I. RTE.	SECTION	COUNTY	TOTAL SHEETS	SHEET NO.
80	FAI 80 21 VLS	VARIOUS	467	127
		CONTRACT NO. 62R19		
	ILLINOIS	FED. AID PROJECT		

1 Entire sheet revised

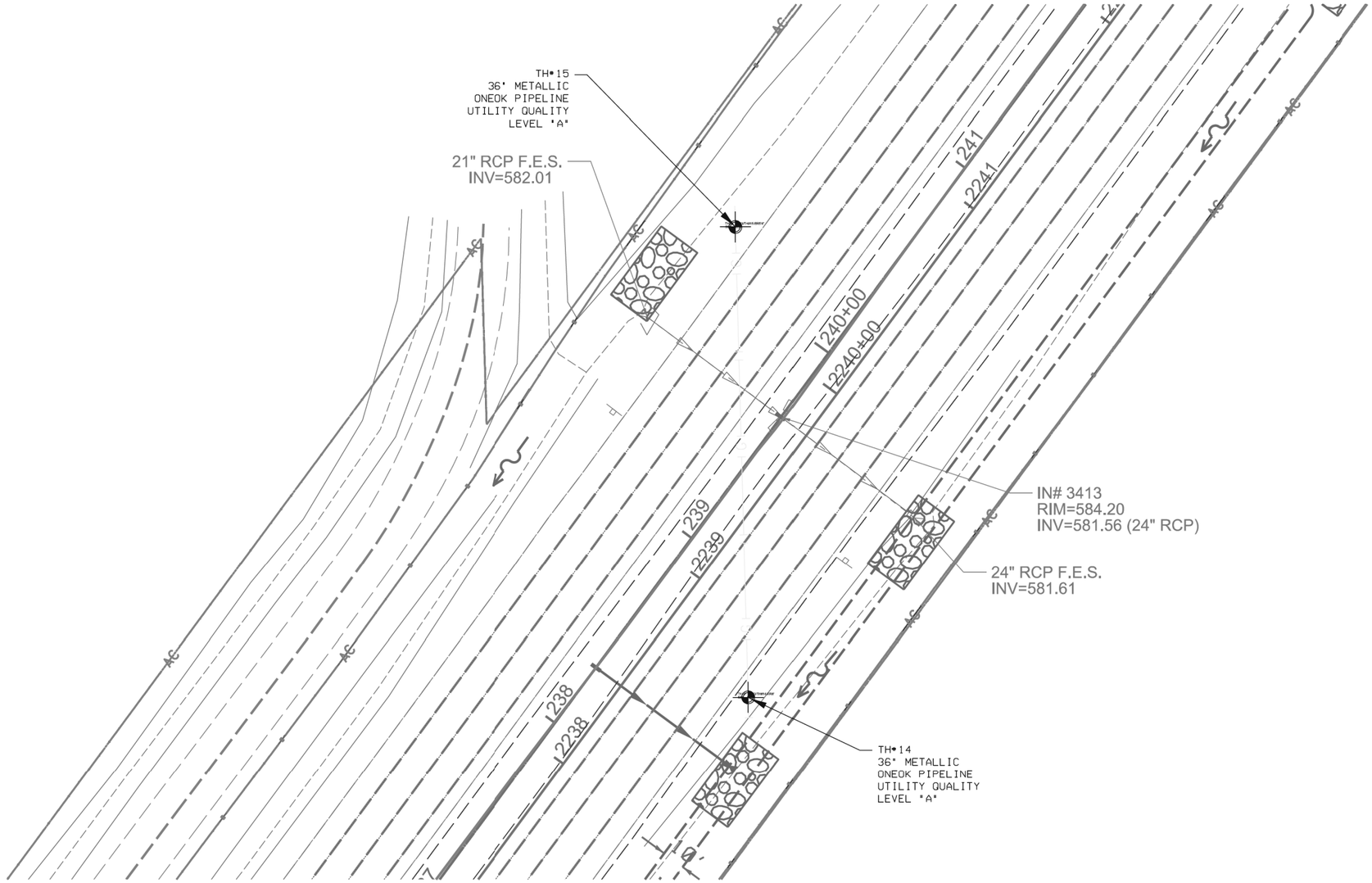

AERIAL	
UNKNOWN	
TRAFFIC SIGNAL	
SANITARY SEWER	
GAS PIPELINE	
TELEPHONE	
PETROLEUM PIPELINE	
ELECTRIC	
WATER	
FIBER OPTIC	
T2 TEST HOLE	
EOI	END OF INFORMATION

UTILITY OWNERS

PIPELINE - BP - ENBRIDGE - ONEOK

UTILITIES SHOWN IN COLOR ON THESE PLANS AS DEPICTED IN THE LEGEND HAVE BEEN INVESTIGATED BY T2 IN ACCORDANCE WITH SUE INDUSTRY STANDARDS. ALL OTHER INFORMATION SHOWN HAS BEEN PROVIDED TO T2 BY OTHERS. T2'S SUE FIELD INVESTIGATION WAS PERFORMED 4/15/22 THROUGH 4/29/22. ADDITIONAL SUE QL-A INVESTIGATION PERFORMED ON 5/16/22. CHANGES TO UTILITIES AFTER 5/16/22 MAY HAVE BEEN MADE AND THEREFORE MAY RESULT IN VARIANCES FROM THIS PLAN. CONSIDERATION SHOULD BE GIVEN TO UPDATING THIS PLAN IF DEEMED ADVISABLE PRIOR TO FINAL DESIGN AND CONSTRUCTION.

ALL UTILITIES SHOWN QUALITY LEVEL "B" UNLESS NOTED OTHERWISE.

10 0 METERS 10 20
25 0 FEET 25 50

LICENSED PROFESSIONAL ENGINEER
KENNETH F SLANINKA, Jr.
062-055488
STATE OF ILLINOIS

signature
5/23/22
date
license expires 11/30/23

T2 utility engineers

Accurate GROUP, INC.

T2 JOB NO. IL053001.01, 103
SUE PLAN PAGE: 3 OF 3

UTILITY QUALITY LEVEL 'A' : VISUALLY VERIFIED TEST HOLE
UTILITY QUALITY LEVEL 'B' : DESIGNATING
UTILITY QUALITY LEVEL 'C' : RESEARCH WITH SURVEY
UTILITY QUALITY LEVEL 'D' : RECORDS RESEARCH

DESIGNED	TC	REV 1: 5/23/22 ADDED SH#3
DRAWN	KLC	
CHECKED	KFS	
DATE	5/09/22	

STATE OF ILLINOIS
DEPARTMENT OF TRANSPORTATION

F.A. RTE.	SECTION	COUNTY	TOTAL SHEETS	SHEET NO.
	2021-154-R	WILL		
		CONTRACT NO. 62P71		
FED. ROAD DIST. NO.		IDOT WO 510		

exp.

USER NAME = SALASL	DESIGNED - CMA	REVISED - 1 02/10/2026	
	DRAWN - CMA	REVISED -	
PLOT SCALE = 0.16666667 '/ IN.	CHECKED - BRH	REVISED -	
PLOT DATE = 11/12/2025	DATE - 11/12/2025	REVISED -	

STATE OF ILLINOIS
DEPARTMENT OF TRANSPORTATION

I-80
SUE UTILITIES

SCALE: NTS | SHEET OF SHEETS | STA. TO STA.

F.A.I. RTE.	SECTION	COUNTY	TOTAL SHEETS	SHEET NO.
80	FAI 80 21 VLS	VARIOUS	467	128
		CONTRACT NO. 62R19		
		ILLINOIS	FED. AID PROJECT	

MODEL: 2D SHEET H
FILE NAME: C:\TRANSYSTEMS\PW_LOCAL\TRANSYSTEMS-PW-01\DMS31451\62R19-SHT-SUE-79.DGN

I-80 EXPRESSWAY AND LARKIN AVENUE RAMPS
AND JOLIET JUNCTION TRAIL
JOLIET/ROCKDALE, IL

1 Entire sheet revised

N

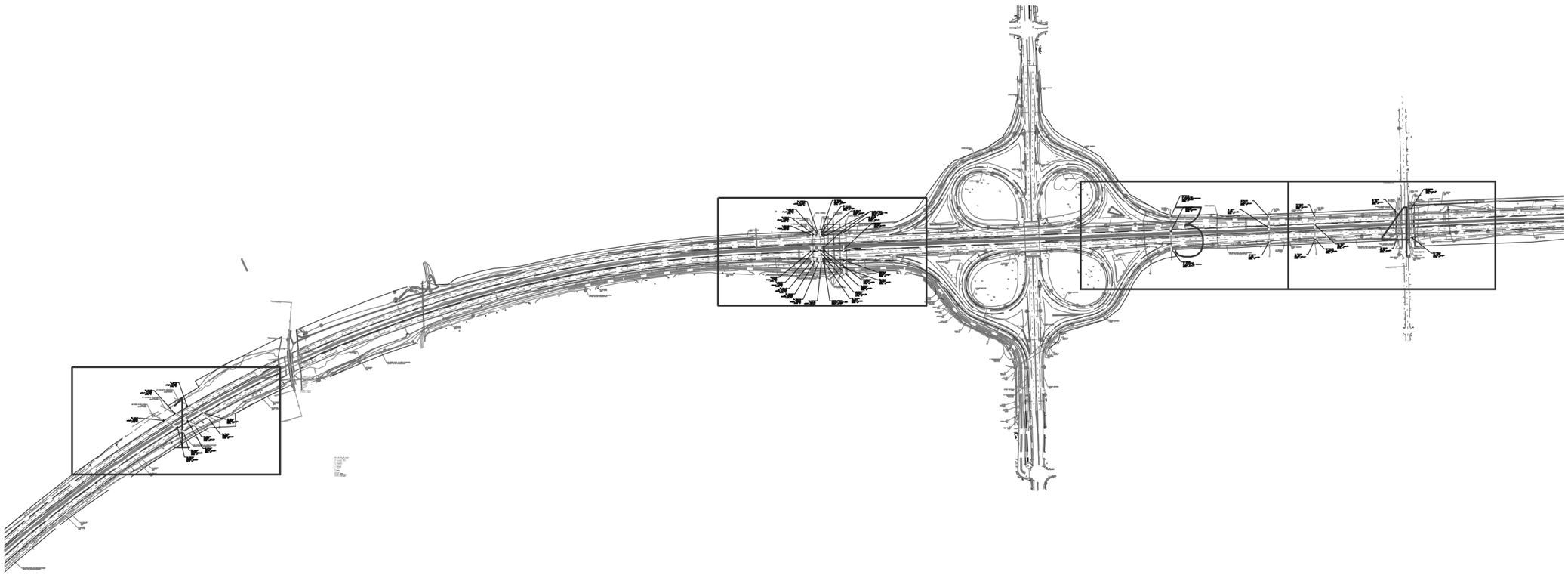

AERIAL	
UNKNOWN	
TRAFFIC SIGNAL	
SANITARY SEWER	
CTV	CABLE TV
T	TELEPHONE
G	GAS
E	ELECTRIC
W	WATER
FO	FIBER OPTIC
	T2 TEST HOLE
EOI	END OF INFORMATION

UTILITY OWNERS

GAS - KINDER MORGAN, NICOR
ELECTRIC - KINDER MORGAN
WATER - CITY OF JOLIET

UTILITIES SHOWN IN COLOR ON THESE PLANS AS DEPICTED IN THE LEGEND HAVE BEEN INVESTIGATED BY T2 IN ACCORDANCE WITH SUE INDUSTRY STANDARDS. ALL OTHER INFORMATION SHOWN HAS BEEN PROVIDED TO T2 BY OTHERS. T2'S SUE FIELD INVESTIGATION WAS PERFORMED 9/21/22 THROUGH 11/16/22. ADDITIONAL QL-A INVESTIGATION PERFORMED 4/19/23 THROUGH 5/11/23. CHANGES TO UTILITIES AFTER 11/16/22 MAY HAVE BEEN MADEND THEREFORE MAY RESULT IN VARIANCES FROM THIS PLAN. CONSIDERATION SHOULD BE GIVEN TO UPDATING THIS PLAN IF DEEMED ADVISABLE PRIOR TO FINAL DESIGN AND CONSTRUCTION.

ALL UTILITIES SHOWN QUALITY LEVEL "B" UNLESS NOTED OTHERWISE.

LICENSED PROFESSIONAL ENGINEER
KENNETH F. SLANINKA, Jr.
062-055488
STATE OF ILLINOIS
signature
6/01/23
date
license expires 11/30/23

T2 utility engineers
MILLENNIA PROFESSIONAL SERVICES
SANCHEZ

T2 JOB NO. IL09520840/20905/20911
SUE PLAN PAGE: COVER

UTILITY QUALITY LEVEL 'A' : VISUALLY VERIFIED TEST HOLE
UTILITY QUALITY LEVEL 'B' : DESIGNATING
UTILITY QUALITY LEVEL 'C' : RESEARCH WITH SURVEY
UTILITY QUALITY LEVEL 'D' : RECORDS RESEARCH

DESIGNED	AA
DRAWN	KLC
CHECKED	KFS
DATE	12/14/22

REVISION 5-25-23
ADDED TEST HOLES NG-01 THROUGH NG-12 & WM01 & WM03

STATE OF ILLINOIS
DEPARTMENT OF TRANSPORTATION

I-80 EXPRESSWAY AND LARKIN AVENUE RAMPS
AND JOLIET JUNCTION TRAIL
JOLIET/ROCKDALE, IL

F.A. RTE.	SECTION	COUNTY	TOTAL SHEETS	SHEET NO.
	N/A	WILL		
		CONTRACT NO. 62R89		
FED. ROAD DIST. NO.				

MODEL: 2D SHEET H
FILE NAME: C:\TRANSYSTEMS\PW_LOCAL\TRANSYSTEMS-PW-01\DMS31451\62R19-SHT-SUE-80.DGN

exp.

USER NAME = SALASL	DESIGNED - CMA	REVISED - 1 02/10/2026	
	DRAWN - CMA	REVISED -	
PLOT SCALE = 0.16666667 '/ IN.	CHECKED - BRH	REVISED -	
PLOT DATE = 11/12/2025	DATE - 11/12/2025	REVISED -	

STATE OF ILLINOIS
DEPARTMENT OF TRANSPORTATION

I-80
SUE UTILITIES

SCALE: NTS | SHEET OF SHEETS | STA. TO STA.

F.A.I. RTE.	SECTION	COUNTY	TOTAL SHEETS	SHEET NO.
80	FAI 80 21 VLS	VARIOUS	467	129
		CONTRACT NO. 62R19		
	ILLINOIS	FED. AID PROJECT		

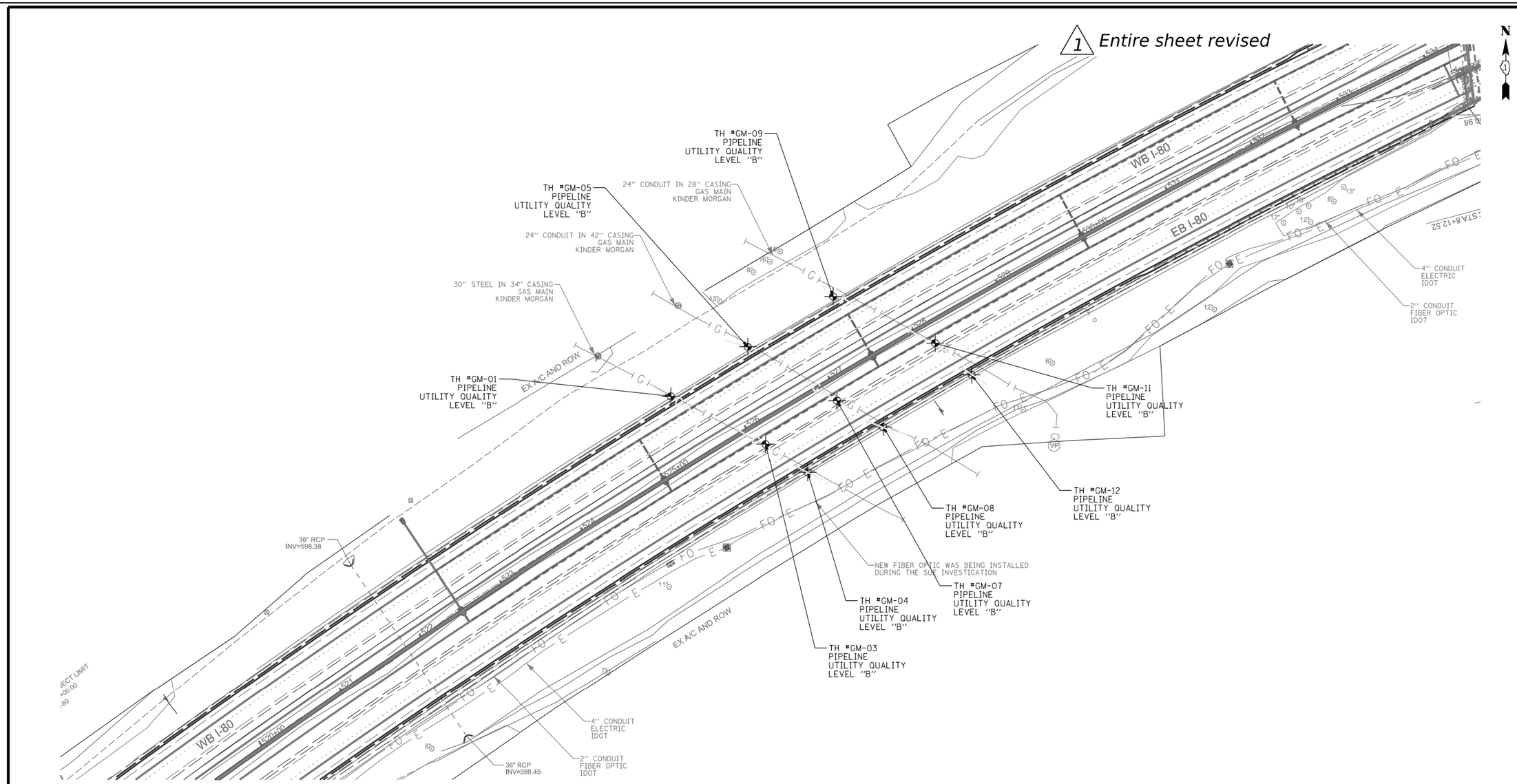

AERIAL	
UNKNOWN	
TRAFFIC SIGNAL	
SANITARY SEWER	
CABLE TV	
TELEPHONE	
GAS	
ELECTRIC	
WATER	
FIBER OPTIC	
T2 TEST HOLE	
EOI	END OF INFORMATION

UTILITY OWNERS

GAS - KINDER MORGAN, NICOR
ELECTRIC - KINDER MORGAN
WATER - CITY OF JOLIET

UTILITIES SHOWN IN COLOR ON THESE PLANS AS DEPICTED IN THE LEGEND HAVE BEEN INVESTIGATED BY T2 IN ACCORDANCE WITH SUE INDUSTRY STANDARDS. ALL OTHER INFORMATION SHOWN HAS BEEN PROVIDED TO T2 BY OTHERS. T2'S SUE FIELD INVESTIGATION WAS PERFORMED 9/21/22 THROUGH 11/16/22. ADDITIONAL QL-A INVESTIGATION PERFORMED 4/19/23 THROUGH 5/11/23. CHANGES TO UTILITIES AFTER 11/16/22 MAY HAVE BEEN MADEND THEREFORE MAY RESULT IN VARIANCES FROM THIS PLAN. CONSIDERATION SHOULD BE GIVEN TO UPDATING THIS PLAN IF DEEMED ADVISABLE PRIOR TO FINAL DESIGN AND CONSTRUCTION.

ALL UTILITIES SHOWN QUALITY LEVEL "B" UNLESS NOTED OTHERWISE.

20 0 METERS 20 40
50 0 FEET 50 100

LICENSED PROFESSIONAL ENGINEER
KENNETH F. SLANINKA, Jr.
062-055488
STATE OF ILLINOIS
signature
12/14/22
date
license expires 11/30/23

T2 utility engineers

MILLENNIA PROFESSIONAL SERVICES

T2 JOB NO. IL09520840/20905/20911
SUE PLAN PAGE: 1 OF 4

UTILITY QUALITY LEVEL 'A' : VISUALLY VERIFIED TEST HOLE
UTILITY QUALITY LEVEL 'B' : DESIGNATING
UTILITY QUALITY LEVEL 'C' : RESEARCH WITH SURVEY
UTILITY QUALITY LEVEL 'D' : RECORDS RESEARCH

DESIGNED	AA
DRAWN	KLC
CHECKED	KFS
DATE	12/14/22

STATE OF ILLINOIS
DEPARTMENT OF TRANSPORTATION

I-80 EXPRESSWAY AND LARKIN AVENUE RAMPS
AND JOLIET JUNCTION TRAIL
JOLIET/ROCKDALE, IL

F.A. RTE.	SECTION	COUNTY	TOTAL SHEETS	SHEET NO.
	N/A	WILL		
		CONTRACT NO. 62R89		
FED. ROAD DIST. NO.				

exp.

USER NAME = SALASL	DESIGNED - CMA	REVISED - 1 02/10/2026	
	DRAWN - CMA	REVISED -	
PLOT SCALE = 0.16666667 ' / IN.	CHECKED - BRH	REVISED -	
PLOT DATE = 11/12/2025	DATE - 11/12/2025	REVISED -	

STATE OF ILLINOIS
DEPARTMENT OF TRANSPORTATION

I-80
SUE UTILITIES

SCALE: NTS | SHEET OF SHEETS | STA. TO STA.

F.A.I. RTE.	SECTION	COUNTY	TOTAL SHEETS	SHEET NO.
80	FAI 80 21 VLS	VARIOUS	467	130
		CONTRACT NO. 62R19		
	ILLINOIS	FED. AID PROJECT		

MODEL: 2D SHEET H
FILE NAME: C:\TRANSYSTEMS\PW_LOCAL\TRANSYSTEMS-PW-01\DMS31451\62R19-SHT-SUE-81.DGN

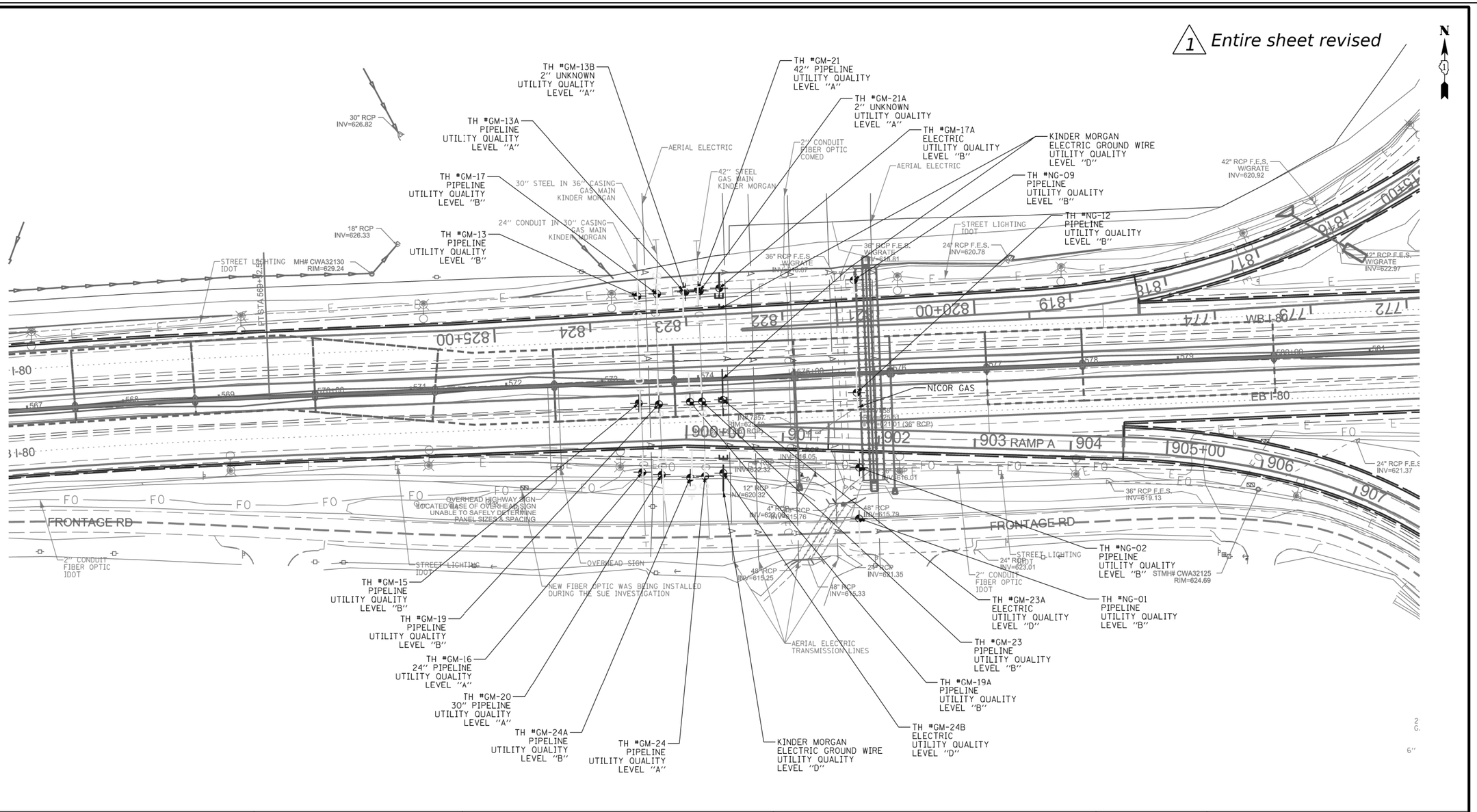

AERIAL	
UNKNOWN	
TRAFFIC SIGNAL	
SANITARY SEWER	
CTV	CABLE TV
T	TELEPHONE
G	GAS
E	ELECTRIC
W	WATER
FO	FIBER OPTIC
	T2 TEST HOLE
EOI	END OF INFORMATION

UTILITY OWNERS

GAS - KINDER MORGAN, NICOR
ELECTRIC - KINDER MORGAN
WATER - CITY OF JOLIET

UTILITIES SHOWN IN COLOR ON THESE PLANS AS DEPICTED IN THE LEGEND HAVE BEEN INVESTIGATED BY T2 IN ACCORDANCE WITH SUE INDUSTRY STANDARDS. ALL OTHER INFORMATION SHOWN HAS BEEN PROVIDED TO T2 BY OTHERS. T2'S SUE FIELD INVESTIGATION WAS PERFORMED 9/21/22 THROUGH 11/16/22. ADDITIONAL QL-A INVESTIGATION PERFORMED 4/19/23 THROUGH 5/11/23. CHANGES TO UTILITIES AFTER 11/16/22 MAY HAVE BEEN MADEND THEREFORE MAY RESULT IN VARIANCES FROM THIS PLAN. CONSIDERATION SHOULD BE GIVEN TO UPDATING THIS PLAN IF DEEMED ADVISABLE PRIOR TO FINAL DESIGN AND CONSTRUCTION.

ALL UTILITIES SHOWN QUALITY LEVEL "B" UNLESS NOTED OTHERWISE.

20 0 METERS 20 40
50 0 FEET 50 100

LICENSED PROFESSIONAL ENGINEER
KENNETH F. SLANINKA, Jr.
062-055488
STATE OF ILLINOIS
signature
6/01/23
date
license expires 11/30/23

T2 utility engineers
MILLENNIA PROFESSIONAL SERVICES
SANCHEZ

T2 JOB NO. IL09520840/20905/20911
SUE PLAN PAGE: 2 OF 4

UTILITY QUALITY LEVEL 'A' : VISUALLY VERIFIED TEST HOLE
UTILITY QUALITY LEVEL 'B' : DESIGNATING
UTILITY QUALITY LEVEL 'C' : RESEARCH WITH SURVEY
UTILITY QUALITY LEVEL 'D' : RECORDS RESEARCH

DESIGNED	AA
DRAWN	KLC
CHECKED	KFS
DATE	12/14/22

REVISION 5-25-23
ADDED TEST HOLES NG-01 THROUGH NG-12 & WM01 & WM03

STATE OF ILLINOIS
DEPARTMENT OF TRANSPORTATION

I-80 EXPRESSWAY AND LARKIN AVENUE RAMPS
AND JOLIET JUNCTION TRAIL
JOLIET/ROCKDALE, IL

F.A. RTE.	SECTION	COUNTY	TOTAL SHEETS	SHEET NO.
	N/A	WILL		
		CONTRACT NO. 62R89		
FED. ROAD DIST. NO.				

MODEL: 2D SHEET H
FILE NAME: C:\TRANSYSTEMS\PW_LOCAL\TRANSYSTEMS-PW-01\DMS31451\62R19-SHT-SUE-82.DGN

exp.

USER NAME = SALASL	DESIGNED - CMA	REVISED -	1 02/10/2026	
	DRAWN - CMA	REVISED -		
PLOT SCALE = 0.16666667 '/ IN.	CHECKED - BRH	REVISED -		
PLOT DATE = 11/12/2025	DATE - 11/12/2025	REVISED -		

STATE OF ILLINOIS
DEPARTMENT OF TRANSPORTATION

I-80
SUE UTILITIES

SCALE: NTS | SHEET OF SHEETS | STA. TO STA.

F.A.I. RTE.	SECTION	COUNTY	TOTAL SHEETS	SHEET NO.
80	FAI 80 21 VLS	VARIOUS	467	131
		CONTRACT NO. 62R19		
	ILLINOIS	FED. AID PROJECT		

1 Entire sheet revised

N

TH #GM-25
12" CASING FOR
8" PIPELINE (PER RECORDS)
UTILITY QUALITY
LEVEL "A"

TH #GM-26
PIPELINE
UTILITY QUALITY
LEVEL "B"

TH #GM-28
12" CASING FOR
8" PIPELINE (PER RECORDS)
UTILITY QUALITY
LEVEL "A"

TH #NG-06
2" GAS
UTILITY QUALITY
LEVEL "A"

TH #NG-11
2" GAS
UTILITY QUALITY
LEVEL "A"

TH #NG-03
2" GAS
UTILITY QUALITY
LEVEL "A"

OVERHEAD HIGHWAY SIGN
LOCATED BASE ON OVERHEAD SIGN
UNABLE TO SAFELY DETERMINE
PANEL SIZES & SPACING

NEW FIBER OPTIC WAS BEING INSTALLED
DURING THE SUE INVESTIGATION

AERIAL ELECTRIC

8" STEEL
GAS MAIN
NICOR

2" STEEL
GAS MAIN
NICOR

2" CONDUIT
FIBER OPTIC
IDOT

24" RCP FES
W/GRATE
INV=632.01

24" RCP FES
W/GRATE
INV=631.99

24" RCP FES
W/GRATE
INV=628.84

24" RCP FES
W/GRATE
INV=628.75

24" RCP FES
W/GRATE
INV=629.04

STREET LIGHTING
IDOT

S MARGARET ST

WB I-80

EB I-80

RAMP A

RAMP B

KINSEY AVE

ORR ST

HAYES ST

AERIAL	
UNKNOWN	
TRAFFIC SIGNAL	
SANITARY SEWER	
CTV	CABLE TV
T	TELEPHONE
G	GAS
E	ELECTRIC
W	WATER
FO	FIBER OPTIC
	T2 TEST HOLE
EOI	END OF INFORMATION

UTILITY OWNERS

GAS - KINDER MORGAN, NICOR
ELECTRIC - KINDER MORGAN
WATER - CITY OF JOLIET

UTILITIES SHOWN IN COLOR ON THESE PLANS AS DEPICTED IN THE LEGEND HAVE BEEN INVESTIGATED BY T2 IN ACCORDANCE WITH SUE INDUSTRY STANDARDS. ALL OTHER INFORMATION SHOWN HAS BEEN PROVIDED TO T2 BY OTHERS. T2'S SUE FIELD INVESTIGATION WAS PERFORMED 9/21/22 THROUGH 11/16/22. ADDITIONAL QL-A INVESTIGATION PERFORMED 4/19/23 THROUGH 5/11/23. CHANGES TO UTILITIES AFTER 11/16/22 MAY HAVE BEEN MADEND THEREFORE MAY RESULT IN VARIANCES FROM THIS PLAN. CONSIDERATION SHOULD BE GIVEN TO UPDATING THIS PLAN IF DEEMED ADVISABLE PRIOR TO FINAL DESIGN AND CONSTRUCTION.

ALL UTILITIES SHOWN QUALITY LEVEL "B" UNLESS NOTED OTHERWISE.

20 0 METERS 20 40
50 0 FEET 50 100

LICENSED PROFESSIONAL ENGINEER
KENNETH F. SLANINKA, Jr.
062-055488
STATE OF ILLINOIS

signature
6/01/23
date
license expires 11/30/23

T2 utility engineers

MILLENNIA PROFESSIONAL SERVICES

SANCHEZ

T2 JOB NO. IL09520840/20905/20911
SUE PLAN PAGE: 3 OF 4

UTILITY QUALITY LEVEL 'A' : VISUALLY VERIFIED TEST HOLE
UTILITY QUALITY LEVEL 'B' : DESIGNATING
UTILITY QUALITY LEVEL 'C' : RESEARCH WITH SURVEY
UTILITY QUALITY LEVEL 'D' : RECORDS RESEARCH

DESIGNED	AA
DRAWN	KLC
CHECKED	KFS
DATE	12/14/22

REVISION 5-25-23
ADDED TEST HOLES NG-01 THROUGH NG-12 & WM01 & WM03

STATE OF ILLINOIS
DEPARTMENT OF TRANSPORTATION

I-80 EXPRESSWAY AND LARKIN AVENUE RAMPS
AND JOLIET JUNCTION TRAIL
JOLIET/ROCKDALE, IL

F.A. RTE.	SECTION	COUNTY	TOTAL SHEETS	SHEET NO.
	N/A	WILL		
		CONTRACT NO. 62R89		
FED. ROAD DIST. NO.				

MODEL: 2D SHEET H
FILE NAME: C:\TRANSYSTEMS\PW_LOCAL\TRANSYSTEMS-PW-01\DMS31451\62R19-SHT-SUE-83.DGN

exp.

USER NAME = SALASL	DESIGNED - CMA	REVISED - 1 02/10/2026	
	DRAWN - CMA	REVISED -	
PLOT SCALE = 0.16666667 '/ IN.	CHECKED - BRH	REVISED -	
PLOT DATE = 11/12/2025	DATE - 11/12/2025	REVISED -	

STATE OF ILLINOIS
DEPARTMENT OF TRANSPORTATION

I-80
SUE UTILITIES

SCALE: NTS | SHEET OF SHEETS | STA. TO STA.

F.A.I. RTE.	SECTION	COUNTY	TOTAL SHEETS	SHEET NO.
80	FAI 80 21 VLS	VARIOUS	467	132
		CONTRACT NO. 62R19		
		ILLINOIS	FED. AID PROJECT	

1 Entire sheet revised

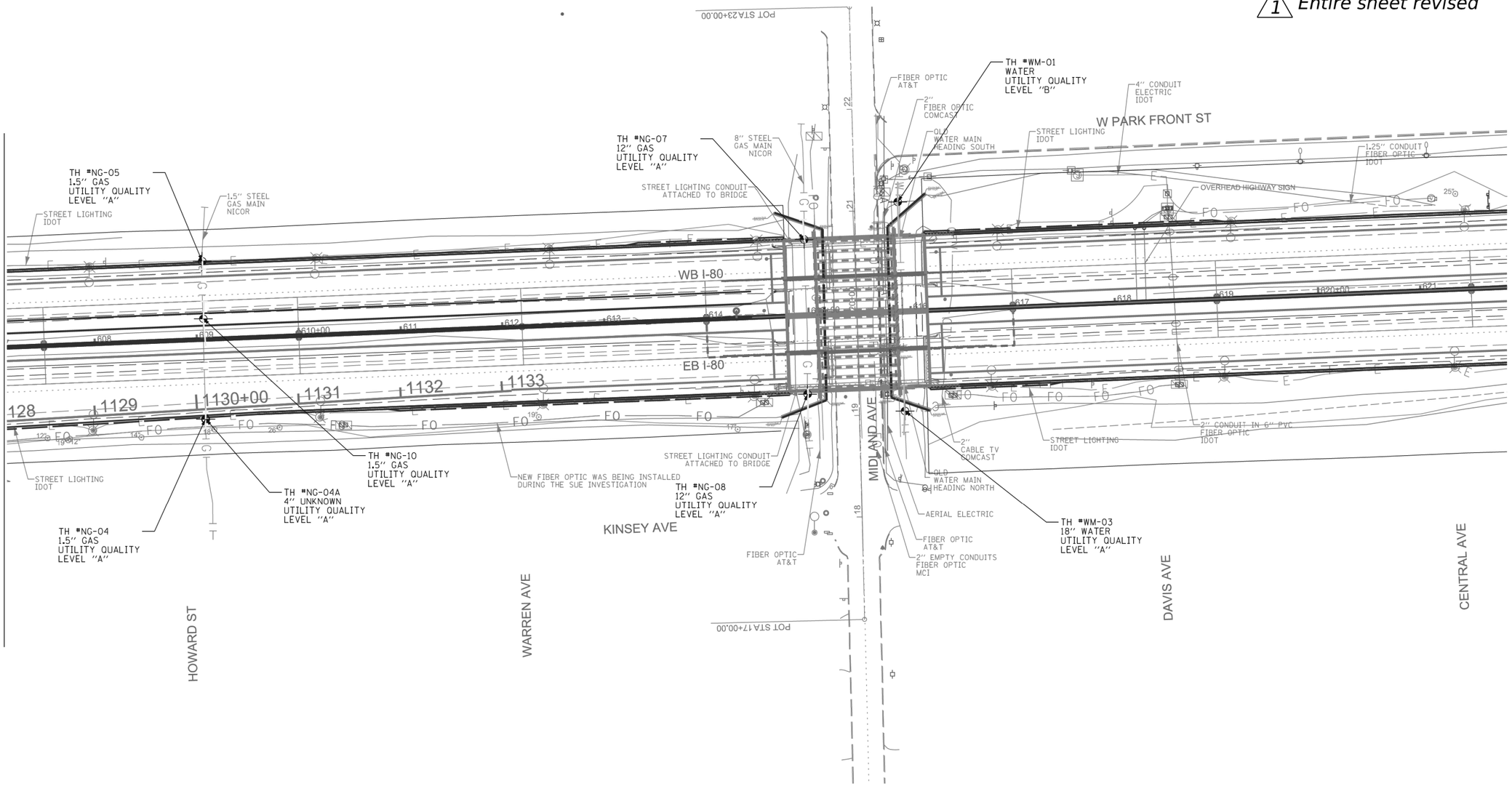

AERIAL	
UNKNOWN	
TRAFFIC SIGNAL	
SANITARY SEWER	
CTV	CABLE TV
T	TELEPHONE
G	GAS
E	ELECTRIC
W	WATER
FO	FIBER OPTIC
	T2 TEST HOLE
EOI	END OF INFORMATION

UTILITY QUALITY LEVEL 'A' : VISUALLY VERIFIED TEST HOLE
UTILITY QUALITY LEVEL 'B' : DESIGNATING
UTILITY QUALITY LEVEL 'C' : RESEARCH WITH SURVEY
UTILITY QUALITY LEVEL 'D' : RECORDS RESEARCH

UTILITY OWNERS

GAS - KINDER MORGAN, NICOR
ELECTRIC - KINDER MORGAN
WATER - CITY OF JOLIET

UTILITIES SHOWN IN COLOR ON THESE PLANS AS DEPICTED IN THE LEGEND HAVE BEEN INVESTIGATED BY T2 IN ACCORDANCE WITH SUE INDUSTRY STANDARDS. ALL OTHER INFORMATION SHOWN HAS BEEN PROVIDED TO T2 BY OTHERS. T2'S SUE FIELD INVESTIGATION WAS PERFORMED 9/21/22 THROUGH 11/16/22. ADDITIONAL QL-A INVESTIGATION PERFORMED 4/19/23 THROUGH 5/11/23. CHANGES TO UTILITIES AFTER 11/16/22 MAY HAVE BEEN MADEND THEREFORE MAY RESULT IN VARIANCES FROM THIS PLAN. CONSIDERATION SHOULD BE GIVEN TO UPDATING THIS PLAN IF DEEMED ADVISABLE PRIOR TO FINAL DESIGN AND CONSTRUCTION.

ALL UTILITIES SHOWN QUALITY LEVEL "B" UNLESS NOTED OTHERWISE.

20 0 METERS 20 40
50 0 FEET 50 100

LICENSED PROFESSIONAL ENGINEER
KENNETH F. SLANINKA, Jr.
062-055488
STATE OF ILLINOIS
signature
6/01/23
date
license expires 11/30/23

T2 utility engineers
MILLENNIA PROFESSIONAL SERVICES
SANCHEZ

T2 JOB NO. IL09520840/20905/20911
SUE PLAN PAGE: 4 OF 4

DESIGNED	AA	REVISION 5-25-23 ADDED TEST HOLES NG-01 THROUGH NG-12 & WM01 & WM03
DRAWN	KLC	
CHECKED	KFS	
DATE	12/14/22	

STATE OF ILLINOIS
DEPARTMENT OF TRANSPORTATION

I-80 EXPRESSWAY AND LARKIN AVENUE RAMPS
AND JOLIET JUNCTION TRAIL
JOLIET/ROCKDALE, IL

F.A. RTE.	SECTION	COUNTY	TOTAL SHEETS	SHEET NO.
	N/A	WILL		
		CONTRACT NO. 62R89		
FED. ROAD DIST. NO.				

MODEL: 2D SHEET H
FILE NAME: C:\TRANSYSTEMS\PW_LOCAL\TRANSYSTEMS-PW-01\DMS31451\62R19-SHT-SUE-B4.DGN

exp.

USER NAME = SALASL	DESIGNED - CMA	REVISED - 1 02/10/2026	
	DRAWN - CMA	REVISED -	
PLOT SCALE = 0.16666667 ' / IN.	CHECKED - BRH	REVISED -	
PLOT DATE = 11/12/2025	DATE - 11/12/2025	REVISED -	

STATE OF ILLINOIS
DEPARTMENT OF TRANSPORTATION

I-80
SUE UTILITIES

SCALE: NTS | SHEET OF SHEETS | STA. TO STA.

F.A.I. RTE.	SECTION	COUNTY	TOTAL SHEETS	SHEET NO.
80	FAI 80 21 VLS	VARIOUS	467	133
		CONTRACT NO. 62R19		
	ILLINOIS	FED. AID PROJECT		

1 Entire sheet revised

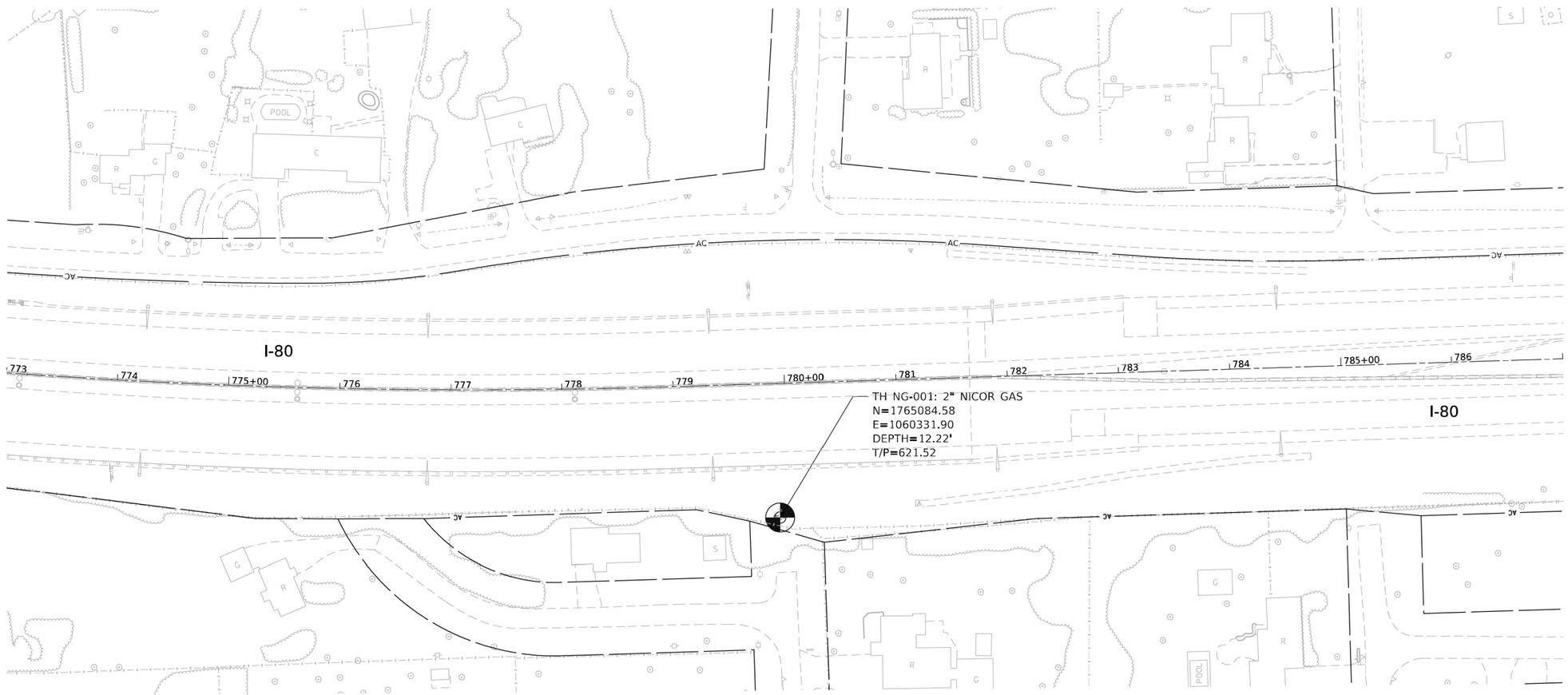

UTILITY LINE LEGEND

T	EXISTING UNDERGROUND TELEPHONE
W	EXISTING UNDERGROUND WATER
E	EXISTING UNDERGROUND ELECTRIC
G	EXISTING UNDERGROUND GAS
CTV	EXISTING UNDERGROUND CABLE TV
FO	EXISTING UNDERGROUND FIBER OPTIC
A	EXISTING AERIAL LINE
EOGI	END OF SURFACE GEOPHYSICAL INFORMATION
T/P	TOP OF UTILITY PIPE (N/A)
ED	ELECTRONIC DEPTH (IN FEET)
PP	POWER POLE
	QUALITY LEVEL A (QLA) TEST HOLE COMPLETED

STATE OF ILLINOIS)
) S.S.
COUNTY OF COOK)

UTILITY(IES) LOCATIONS WERE COLLECTED AND DEPCITED AS SHOWN HEREON BY ASE IN ACCORDANCE WITH SUE INDUSTRY STANDARDS CI/ASCE 38-02 FOR QUALITY LEVEL A (QLA) ALL OTHER INFORMATION SHOWN HAS BEEN PROVIDED BY OTHERS.

FIELD WORK WAS PERFORMED BETWEEN THE 12TH DAY OF OCTOBER, 2022 AND THE 19TH DAY OF DECEMBER, 2022.

IN WITNESS WHEREOF, I HAVE HEREUNTO SET MY HAND AND SEAL THE 6TH DAY OF JANUARY A.D., 2023. CHICAGO, IL.

THOMAS A. SANDERSON 062-054022 LICENSED PROFESSIONAL ENGINEER OF ILLINOIS

THOMAS A. SANDERSON - ILLINOIS PROFESSIONAL ENGINEER NUMBER 62-054022
MY LICENSE EXPIRES 11/30/2023

SUE NOTES

1. HORIZONTAL CONTROL, VERTICAL CONTROL, CENTERLINE ALIGNMENT, TOPOGRAPHIC FEATURES, AND RIGHT-OF-WAY WERE SUPPLIED BY ILLINOIS DEPARTMENT OF TRANSPORTATION ON NOVEMBER 30TH, 2021.
2. SUE QLA DATA WAS ONLY REQUESTED AT THE LOCATIONS SHOWN, THIS IS NOT A COMPLETE UTILITY INVESTIGATION OF THE AREA.
3. ELECTRONIC DEPTH INFORMATION, IF SHOWN FOR LEVEL B LINES, IS APPROXIMATE ONLY. DEPTHS ON THE LEVEL B LOCATES WERE CAPTURED FROM THE LOCATING EQUIPMENT AND ARE NOT LEVEL A QUALITY. ESTIMATED ELECTRONIC DEPTHS ARE MEASURED TO THE CENTER OF THE UTILITY AND MAY VARY. FOR SPECIFIC POINT DEPTHS EACH ESTIMATED ALONG A UTILITY LINE, PLEASE SEE THE POINT DATA LOCATED WITHIN THE CADD FILE OR RAW DATA FILE. SUE LEVEL A LOCATES SHOULD BE PERFORMED TO OBTAIN ACCURATE DEPTH INFORMATION.

0 50 100 150
SCALE IN FEET

MODEL: $MODELNAME$
FILE NAME: $FILEL$

AMERICAN SURVEYING & ENGINEERING, P.C.

USER NAME = $USER$	DESIGNED - MM	REVISED -	
	DRAWN - MM	REVISED -	
PLOT SCALE = $SCALE$	CHECKED - TS	REVISED -	
PLOT DATE = $DATE$	DATE - 1/3/2023	REVISED -	

STATE OF ILLINOIS
DEPARTMENT OF TRANSPORTATION

I-80 FROM BRIGGS ST TO GOUGAR RD
QLA SUE STUDY PLAN

SCALE: 1"=50' | SHEET __ OF __ SHEETS | STA. ____ TO STA. ____

F.A.P. RTE.	SECTION	COUNTY	TOTAL SHEETS	SHEET NO.
I-80		WILL	4	1
		CONTRACT NO. 62R29		
	ILLINOIS	FED. AID PROJECT		

MODEL: 2D SHEET H
FILE NAME: C:\TRANSYSTEMS\PW_LOCAL\TRANSYSTEMS-PW-01\DMS31451\62R19-SHT-SUE-85.DGN

exp.

USER NAME = SALASL	DESIGNED - CMA	REVISED - 1 02/10/2026	
	DRAWN - CMA	REVISED -	
PLOT SCALE = 0.16666667 ' / IN.	CHECKED - BRH	REVISED -	
PLOT DATE = 11/12/2025	DATE - 11/12/2025	REVISED -	

STATE OF ILLINOIS
DEPARTMENT OF TRANSPORTATION

I-80
SUE UTILITIES

SCALE: NTS | SHEET OF SHEETS | STA. TO STA.

F.A.I. RTE.	SECTION	COUNTY	TOTAL SHEETS	SHEET NO.
80	FAI 80 21 VLS	VARIOUS	467	134
		CONTRACT NO. 62R19		
	ILLINOIS	FED. AID PROJECT		

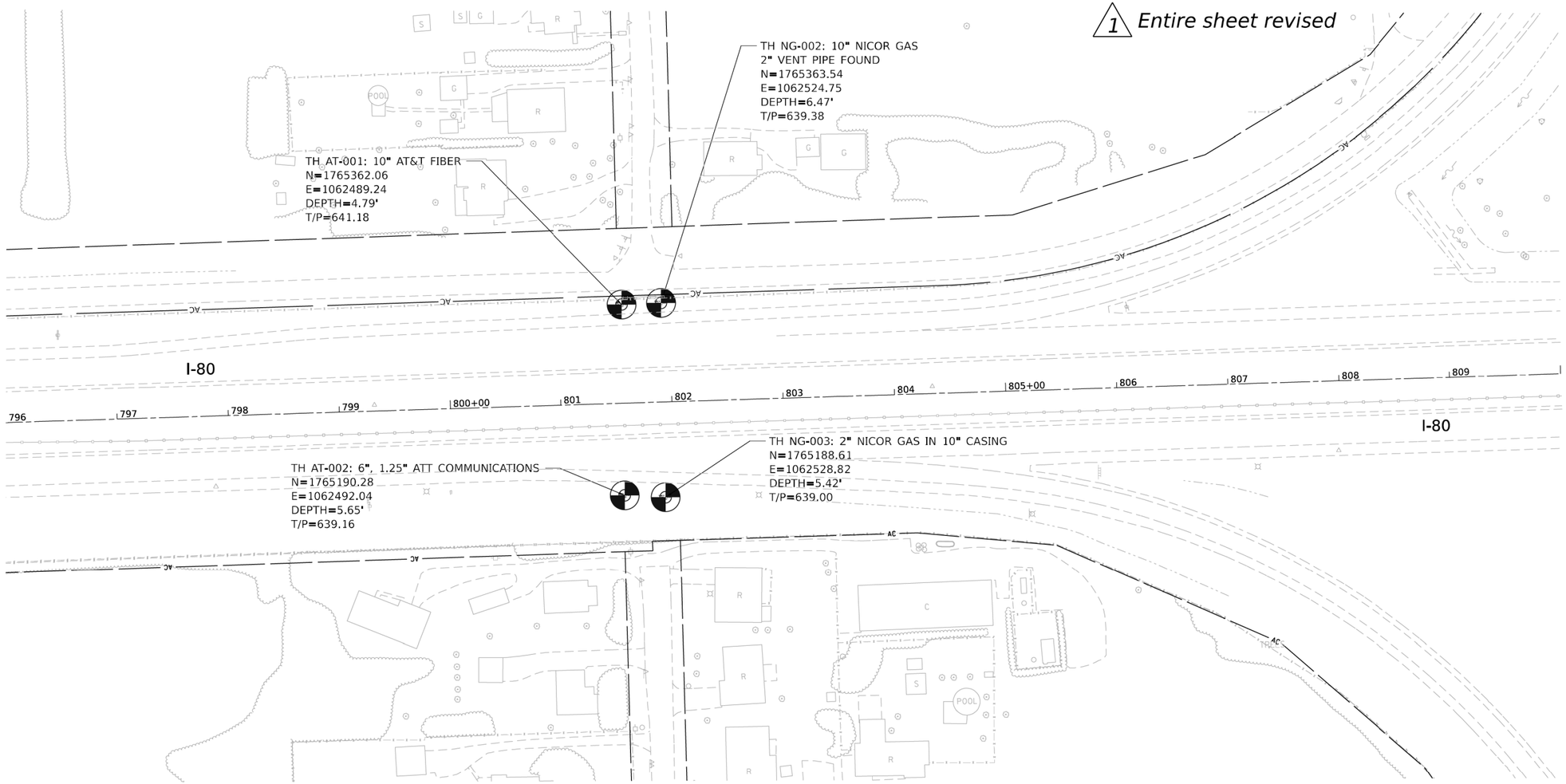

UTILITY LINE LEGEND

T	EXISTING UNDERGROUND TELEPHONE
W	EXISTING UNDERGROUND WATER
E	EXISTING UNDERGROUND ELECTRIC
G	EXISTING UNDERGROUND GAS
CTV	EXISTING UNDERGROUND CABLE TV
FO	EXISTING UNDERGROUND FIBER OPTIC
A	EXISTING AERIAL LINE
EOGI	END OF SURFACE GEOPHYSICAL INFORMATION
T/P	TOP OF UTILITY PIPE (N/A)
ED	ELECTRONIC DEPTH (IN FEET)
PP	POWER POLE
	QUALITY LEVEL A (QLA) TEST HOLE COMPLETED

STATE OF ILLINOIS)
) S.S.
COUNTY OF COOK)

UTILITY(IES) LOCATIONS WERE COLLECTED AND DEPCITED AS SHOWN HEREON BY ASE IN ACCORDANCE WITH SUE INDUSTRY STANDARDS CI/ASCE 38-02 FOR QUALITY LEVEL A (QLA) ALL OTHER INFORMATION SHOWN HAS BEEN PROVIDED BY OTHERS.

FIELD WORK WAS PERFORMED BETWEEN THE 12TH DAY OF OCTOBER, 2022 AND THE 19TH DAY OF DECEMBER, 2022.

IN WITNESS WHEREOF, I HAVE HEREUNTO SET MY HAND AND SEAL THE 6TH DAY OF JANUARY A.D., 2023. CHICAGO, IL.

THOMAS A. SANDERSON
062-054022
LICENSED PROFESSIONAL ENGINEER OF ILLINOIS

THOMAS A. SANDERSON - ILLINOIS PROFESSIONAL ENGINEER NUMBER 62-054022
MY LICENSE EXPIRES 11/30/2023

SUE NOTES

1. HORIZONTAL CONTROL, VERTICAL CONTROL, CENTERLINE ALIGNMENT, TOPOGRAPHIC FEATURES, AND RIGHT-OF-WAY WERE SUPPLIED BY ILLINOIS DEPARTMENT OF TRANSPORTATION ON NOVEMBER 30TH, 2021.
2. SUE QLA DATA WAS ONLY REQUESTED AT THE LOCATIONS SHOWN, THIS IS NOT A COMPLETE UTILITY INVESTIGATION OF THE AREA.
3. ELECTRONIC DEPTH INFORMATION, IF SHOWN FOR LEVEL B LINES, IS APPROXIMATE ONLY. DEPTHS ON THE LEVEL B LOCATES WERE CAPTURED FROM THE LOCATING EQUIPMENT AND ARE NOT LEVEL A QUALITY. ESTIMATED ELECTRONIC DEPTHS ARE MEASURED TO THE CENTER OF THE UTILITY AND MAY VARY. FOR SPECIFIC POINT DEPTHS EACH ESTIMATED ALONG A UTILITY LINE, PLEASE SEE THE POINT DATA LOCATED WITHIN THE CADD FILE OR RAW DATA FILE. SUE LEVEL A LOCATES SHOULD BE PERFORMED TO OBTAIN ACCURATE DEPTH INFORMATION.

0 50 100 150
SCALE IN FEET

MODEL: $MODEL$NAME$
FILE NAME: $FILE$

AMERICAN SURVEYING & ENGINEERING, P.C.

USER NAME = $USER$	DESIGNED - MM	REVISED -	
	DRAWN - MM	REVISED -	
PLOT SCALE = $SCALE$	CHECKED - TS	REVISED -	
PLOT DATE = $DATE$	DATE - 1/3/2023	REVISED -	

STATE OF ILLINOIS
DEPARTMENT OF TRANSPORTATION

I-80 FROM BRIGGS ST TO GOUGAR RD
QLA SUE STUDY PLAN

SCALE: 1"=50' | SHEET __ OF __ SHEETS | STA. ____ TO STA. ____

F.A.P. RTE.	SECTION	COUNTY	TOTAL SHEETS	SHEET NO.
I-80		WILL	4	2
		CONTRACT NO. 62R29		
	ILLINOIS	FED. AID PROJECT		

MODEL: 2D SHEET H
FILE NAME: C:\TRANSYSTEMS\PW_LOCAL\TRANSYSTEMS-PW-01\DMS31451\62R19-SHT-SUE-B6.DGN

exp.

USER NAME = SALASL	DESIGNED - CMA	REVISED - 1 02/10/2026	
	DRAWN - CMA	REVISED -	
PLOT SCALE = 0.16666667 ' / IN.	CHECKED - BRH	REVISED -	
PLOT DATE = 11/12/2025	DATE - 11/12/2025	REVISED -	

STATE OF ILLINOIS
DEPARTMENT OF TRANSPORTATION

I-80
SUE UTILITIES

SCALE: NTS | SHEET OF SHEETS | STA. TO STA.

F.A.I. RTE.	SECTION	COUNTY	TOTAL SHEETS	SHEET NO.
80	FAI 80 21 VLS	VARIOUS	467	135
		CONTRACT NO. 62R19		
	ILLINOIS	FED. AID PROJECT		

1 Entire sheet revised

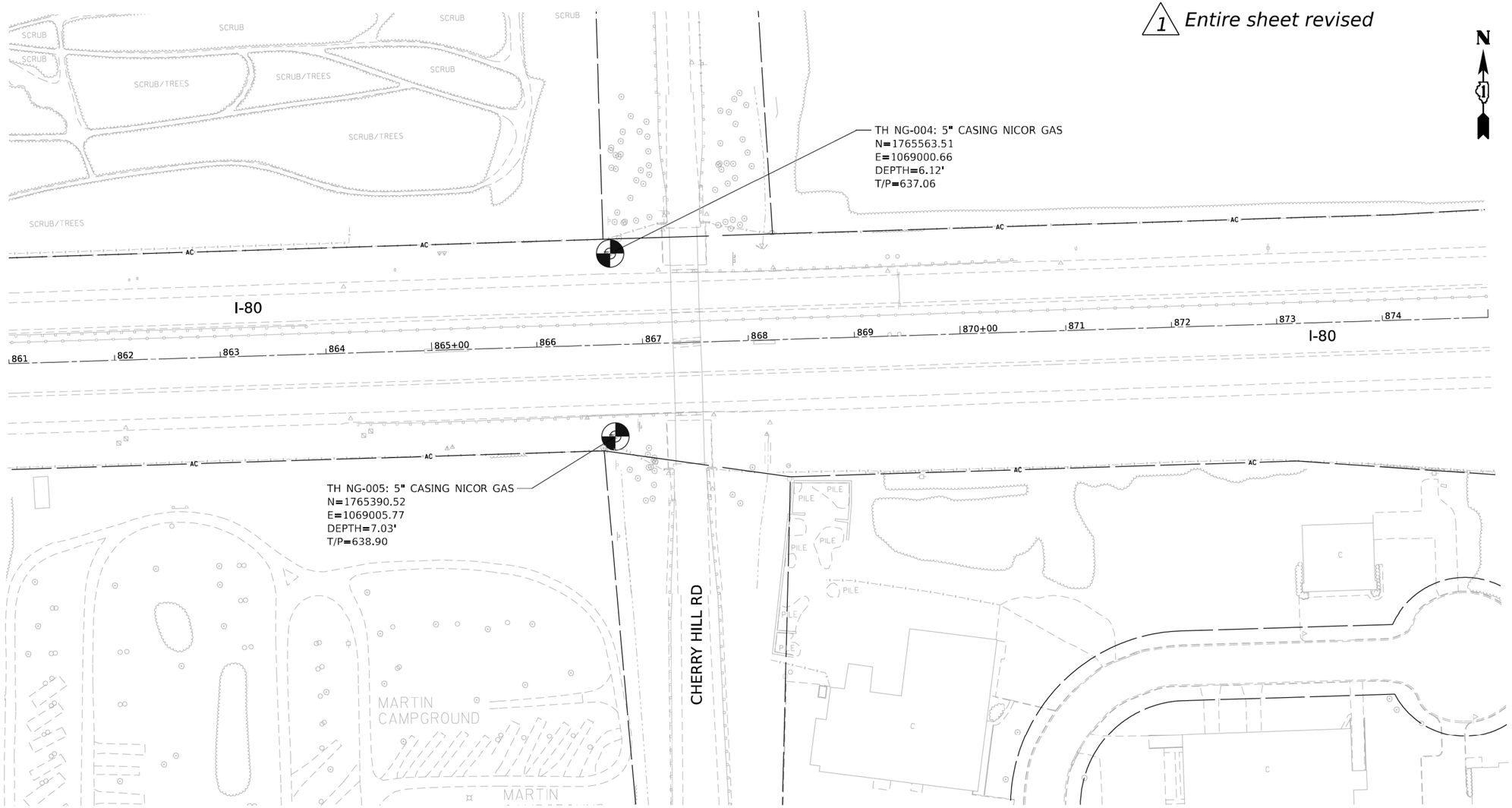

UTILITY LINE LEGEND

T	EXISTING UNDERGROUND TELEPHONE
W	EXISTING UNDERGROUND WATER
E	EXISTING UNDERGROUND ELECTRIC
G	EXISTING UNDERGROUND GAS
CTV	EXISTING UNDERGROUND CABLE TV
FO	EXISTING UNDERGROUND FIBER OPTIC
	EXISTING AERIAL LINE
EOGI	END OF SURFACE GEOPHYSICAL INFORMATION
T/P	TOP OF UTILITY PIPE (N/A)
ED	ELECTRONIC DEPTH (IN FEET)
PP	POWER POLE
	QUALITY LEVEL A (QLA) TEST HOLE COMPLETED

STATE OF ILLINOIS)
) S.S.
COUNTY OF COOK)

UTILITY(IES) LOCATIONS WERE COLLECTED AND DEPCITED AS SHOWN HEREON BY ASE IN ACCORDANCE WITH SUE INDUSTRY STANDARDS CI/ASCE 38-02 FOR QUALITY LEVEL A (QLA) ALL OTHER INFORMATION SHOWN HAS BEEN PROVIDED BY OTHERS.

FIELD WORK WAS PERFORMED BETWEEN THE 12TH DAY OF OCTOBER, 2022 AND THE 19TH DAY OF DECEMBER, 2022.

IN WITNESS WHEREOF, I HAVE HEREUNTO SET MY HAND AND SEAL THE 6TH DAY OF JANUARY A.D., 2023. CHICAGO, IL.

THOMAS A. SANDERSON
062-054022
LICENSED PROFESSIONAL ENGINEER OF ILLINOIS

THOMAS A. SANDERSON - ILLINOIS PROFESSIONAL ENGINEER NUMBER 62-054022
MY LICENSE EXPIRES 11/30/2023

SUE NOTES

1. HORIZONTAL CONTROL, VERTICAL CONTROL, CENTERLINE ALIGNMENT, TOPOGRAPHIC FEATURES, AND RIGHT-OF-WAY WERE SUPPLIED BY ILLINOIS DEPARTMENT OF TRANSPORTATION ON NOVEMBER 30TH, 2021.
2. SUE QLA DATA WAS ONLY REQUESTED AT THE LOCATIONS SHOWN, THIS IS NOT A COMPLETE UTILITY INVESTIGATION OF THE AREA.
3. ELECTRONIC DEPTH INFORMATION, IF SHOWN FOR LEVEL B LINES, IS APPROXIMATE ONLY. DEPTHS ON THE LEVEL B LOCATES WERE CAPTURED FROM THE LOCATING EQUIPMENT AND ARE NOT LEVEL A QUALITY. ESTIMATED ELECTRONIC DEPTHS ARE MEASURED TO THE CENTER OF THE UTILITY AND MAY VARY. FOR SPECIFIC POINT DEPTHS EACH ESTIMATED ALONG A UTILITY LINE, PLEASE SEE THE POINT DATA LOCATED WITHIN THE CADD FILE OR RAW DATA FILE. SUE LEVEL A LOCATES SHOULD BE PERFORMED TO OBTAIN ACCURATE DEPTH INFORMATION.

0 50 100 150
SCALE IN FEET

MODEL: $MODELNAME$
FILE NAME: $FILEL$

AMERICAN SURVEYING & ENGINEERING, P.C.

USER NAME = $USER$	DESIGNED - MM	REVISED -	
	DRAWN - MM	REVISED -	
PLOT SCALE = $SCALE$	CHECKED - TS	REVISED -	
PLOT DATE = $DATE$	DATE - 1/3/2023	REVISED -	

STATE OF ILLINOIS
DEPARTMENT OF TRANSPORTATION

I-80 FROM BRIGGS ST TO GOUGAR RD
QLA SUE STUDY PLAN

SCALE: 1"=50' | SHEET __ OF __ SHEETS | STA. ____ TO STA. ____

F.A.P. RTE.	SECTION	COUNTY	TOTAL SHEETS	SHEET NO.
I-80		WILL	4	3
		CONTRACT NO. 62R29		
		ILLINOIS	FED. AID PROJECT	

MODEL: 2D SHEET H
FILE NAME: C:\TRANSYSTEMS\PW_LOCAL\TRANSYSTEMS-PW-01\D0533145\62R19-SHT-SUE-87.DGN

exp.

USER NAME = SALASL	DESIGNED - CMA	REVISED - 1 02/10/2026	
	DRAWN - CMA	REVISED -	
PLOT SCALE = 0.16666667 ' / IN.	CHECKED - BRH	REVISED -	
PLOT DATE = 11/12/2025	DATE - 11/12/2025	REVISED -	

STATE OF ILLINOIS
DEPARTMENT OF TRANSPORTATION

I-80
SUE UTILITIES

SCALE: NTS | SHEET OF SHEETS | STA. TO STA.

F.A.I. RTE.	SECTION	COUNTY	TOTAL SHEETS	SHEET NO.
80	FAI 80 21 VLS	VARIOUS	467	136
		CONTRACT NO. 62R19		
		ILLINOIS	FED. AID PROJECT	

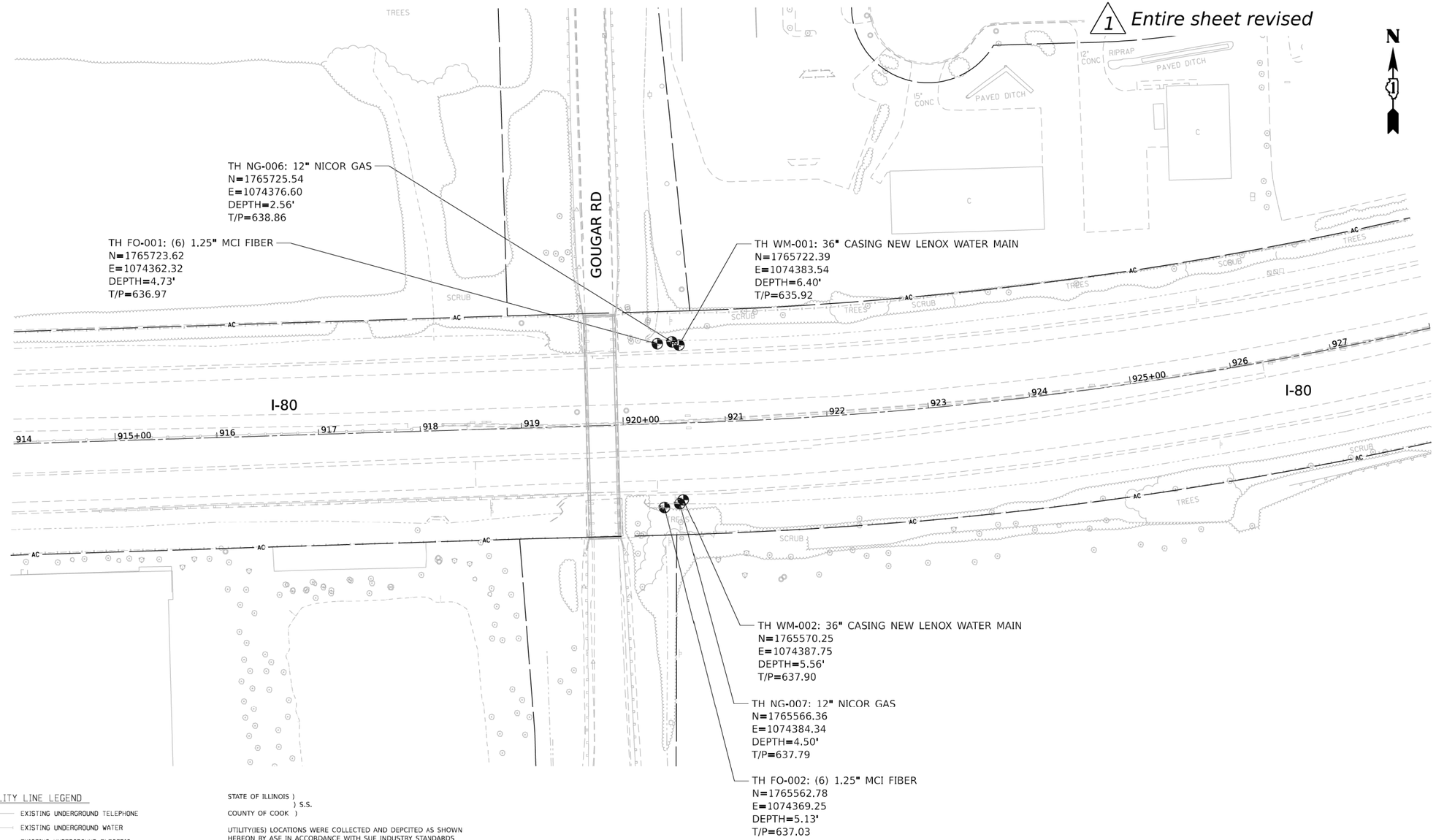

UTILITY LINE LEGEND

T	EXISTING UNDERGROUND TELEPHONE
W	EXISTING UNDERGROUND WATER
E	EXISTING UNDERGROUND ELECTRIC
G	EXISTING UNDERGROUND GAS
CTV	EXISTING UNDERGROUND CABLE TV
FO	EXISTING UNDERGROUND FIBER OPTIC
A	EXISTING AERIAL LINE
EOGI	END OF SURFACE GEOPHYSICAL INFORMATION
T/P	TOP OF UTILITY PIPE (N/A)
ED	ELECTRONIC DEPTH (IN FEET)
PP	POWER POLE
	QUALITY LEVEL A (QLA) TEST HOLE COMPLETED

STATE OF ILLINOIS)
) S.S.
COUNTY OF COOK)

UTILITY(IES) LOCATIONS WERE COLLECTED AND DEPCITED AS SHOWN HEREON BY ASE IN ACCORDANCE WITH SUE INDUSTRY STANDARDS CI/ASCE 38-02 FOR QUALITY LEVEL A (QLA) ALL OTHER INFORMATION SHOWN HAS BEEN PROVIDED BY OTHERS.

FIELD WORK WAS PERFORMED BETWEEN THE 12TH DAY OF OCTOBER, 2022 AND THE 19TH DAY OF DECEMBER, 2022.

IN WITNESS WHEREOF, I HAVE HEREUNTO SET MY HAND AND SEAL THE 6TH DAY OF JANUARY A.D., 2023. CHICAGO, IL.

THOMAS A. SANDERSON 062-054022 LICENSED PROFESSIONAL ENGINEER OF ILLINOIS

THOMAS A. SANDERSON • ILLINOIS PROFESSIONAL ENGINEER NUMBER 62-054022
MY LICENSE EXPIRES 11/30/2023

SUE NOTES

1. HORIZONTAL CONTROL, VERTICAL CONTROL, CENTERLINE ALIGNMENT, TOPOGRAPHIC FEATURES, AND RIGHT-OF-WAY WERE SUPPLIED BY ILLINOIS DEPARTMENT OF TRANSPORTATION ON NOVEMBER 30TH, 2021.
2. SUE QLA DATA WAS ONLY REQUESTED AT THE LOCATIONS SHOWN, THIS IS NOT A COMPLETE UTILITY INVESTIGATION OF THE AREA.
3. ELECTRONIC DEPTH INFORMATION, IF SHOWN FOR LEVEL B LINES, IS APPROXIMATE ONLY. DEPTHS ON THE LEVEL B LOCATES WERE CAPTURED FROM THE LOCATING EQUIPMENT AND ARE NOT LEVEL A QUALITY. ESTIMATED ELECTRONIC DEPTHS ARE MEASURED TO THE CENTER OF THE UTILITY AND MAY VARY. FOR SPECIFIC POINT DEPTHS EACH ESTIMATED ALONG A UTILITY LINE, PLEASE SEE THE POINT DATA LOCATED WITHIN THE CADD FILE OR RAW DATA FILE. SUE LEVEL A LOCATES SHOULD BE PERFORMED TO OBTAIN ACCURATE DEPTH INFORMATION.

0 50 100 150
SCALE IN FEET

MODEL: $MODELNAME$
FILE NAME: $FILEL$

AMERICAN SURVEYING & ENGINEERING, P.C.

USER NAME = $USER$	DESIGNED - MM	REVISED -	STATE OF ILLINOIS DEPARTMENT OF TRANSPORTATION	I-80 FROM BRIGGS ST TO GOUGAR RD QLA SUE STUDY PLAN	
	DRAWN - MM	REVISED -			
PLOT SCALE = $SCALE$	CHECKED - TS	REVISED -			
PLOT DATE = $DATE$	DATE - 1/3/2023	REVISED -		SCALE: 1"=50' SHEET __ OF __ SHEETS STA. ____ TO STA. ____	

F.A.P. RTE.	SECTION	COUNTY	TOTAL SHEETS	SHEET NO.
I-80		WILL	4	4
		CONTRACT NO. 62R29		
	ILLINOIS	FED. AID PROJECT		

MODEL: 2D SHEET H
FILE NAME: C:\TRANSYSTEMS\PW_LOCAL\TRANSYSTEMS-PW-01\DMS31451\62R19-SHT-SUE-88.DGN

exp.

USER NAME = SALASL	DESIGNED - CMA	REVISED - 1 02/10/2026	STATE OF ILLINOIS DEPARTMENT OF TRANSPORTATION	I-80 SUE UTILITIES	
	DRAWN - CMA	REVISED -			
PLOT SCALE = 0.16666667 ' / IN.	CHECKED - BRH	REVISED -			
PLOT DATE = 11/12/2025	DATE - 11/12/2025	REVISED -		SCALE: NTS SHEET OF SHEETS STA. TO STA.	

F.A.I. RTE.	SECTION	COUNTY	TOTAL SHEETS	SHEET NO.
80	FAI 80 21 VLS	VARIOUS	467	137
		CONTRACT NO. 62R19		
	ILLINOIS	FED. AID PROJECT		

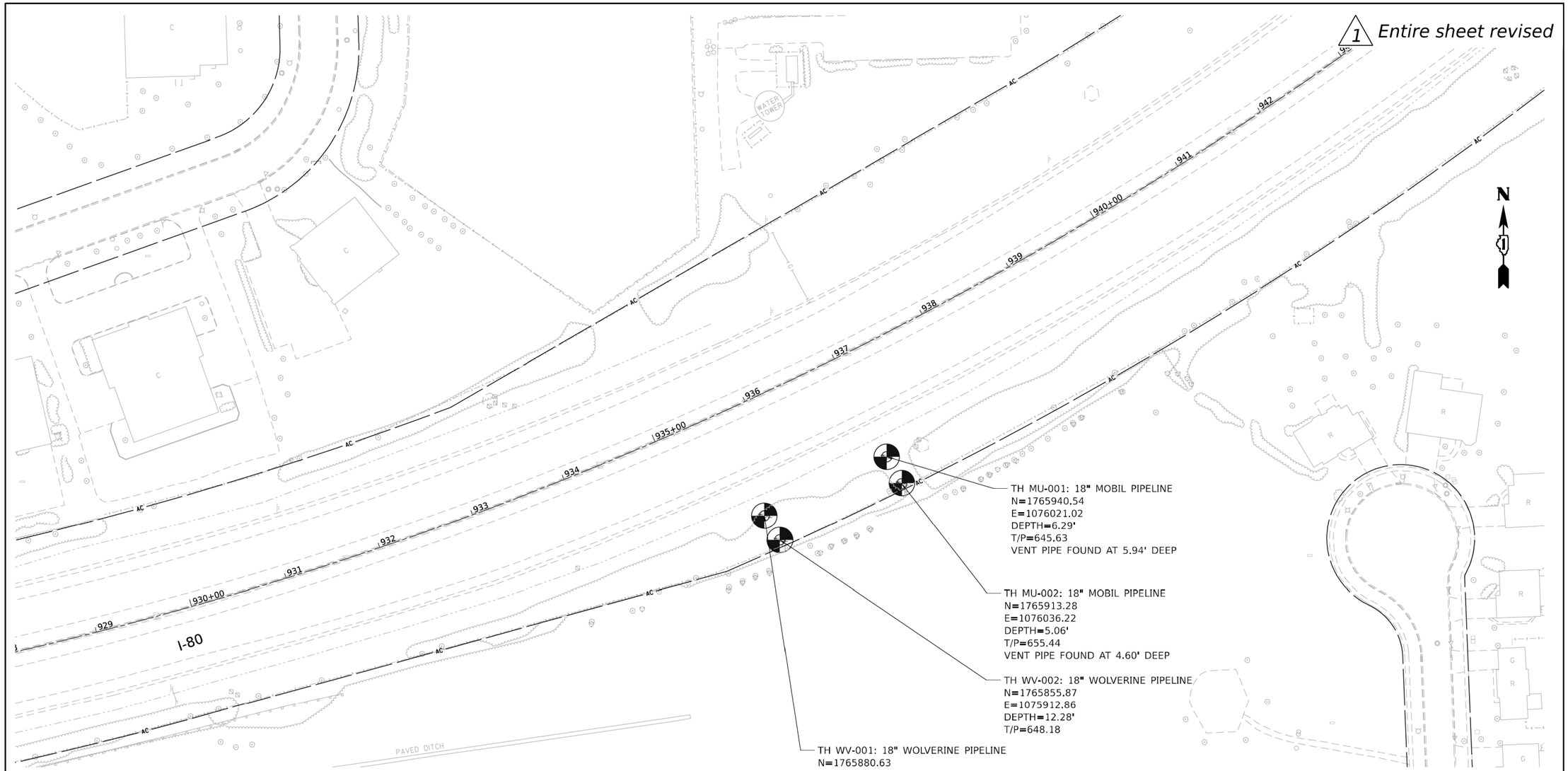

UTILITY LINE LEGEND

T	EXISTING UNDERGROUND TELEPHONE
W	EXISTING UNDERGROUND WATER
E	EXISTING UNDERGROUND ELECTRIC
G	EXISTING UNDERGROUND GAS
CTV	EXISTING UNDERGROUND CABLE TV
FO	EXISTING UNDERGROUND FIBER OPTIC
A	EXISTING AERIAL LINE
EOGI	END OF SURFACE GEOPHYSICAL INFORMATION
T/P	TOP OF UTILITY PIPE (N/A)
ED	ELECTRONIC DEPTH (IN FEET)
PP	POWER POLE
◐	QUALITY LEVEL A (QLA) TEST HOLE COMPLETED

STATE OF ILLINOIS)
) S.S.
COUNTY OF COOK)

UTILITY(IES) LOCATIONS WERE COLLECTED AND DEPCITED AS SHOWN HEREON BY ASE IN ACCORDANCE WITH SUE INDUSTRY STANDARDS CI/ASCE 38-02 FOR QUALITY LEVEL A (QLA) ALL OTHER INFORMATION SHOWN HAS BEEN PROVIDED BY OTHERS.

FIELD WORK WAS PERFORMED BETWEEN THE 12TH DAY OF JANUARY, 2023 AND THE 2ND DAY OF FEBRUARY, 2023.

IN WITNESS WHEREOF, I HAVE HEREUNTO SET MY HAND AND SEAL THE 6TH DAY OF FEBRUARY A.D., 2023. CHICAGO, IL.

THOMAS A. SANDERSON 062-054022 LICENSED PROFESSIONAL ENGINEER OF ILLINOIS

THOMAS A. SANDERSON - ILLINOIS PROFESSIONAL ENGINEER NUMBER 62-054022
MY LICENSE EXPIRES 11/30/2023

SUE NOTES

1. HORIZONTAL CONTROL, VERTICAL CONTROL, CENTERLINE ALIGNMENT, TOPOGRAPHIC FEATURES, AND RIGHT-OF-WAY WERE SUPPLIED BY ILLINOIS DEPARTMENT OF TRANSPORTATION ON NOVEMBER 2ND, 2022.
2. SUE QLA DATA WAS ONLY REQUESTED AT THE LOCATIONS SHOWN, THIS IS NOT A COMPLETE UTILITY INVESTIGATION OF THE AREA.
3. ELECTRONIC DEPTH INFORMATION, IF SHOWN FOR LEVEL B LINES, IS APPROXIMATE ONLY. DEPTHS ON THE LEVEL B LOCATES WERE CAPTURED FROM THE LOCATING EQUIPMENT AND ARE NOT LEVEL A QUALITY. ESTIMATED ELECTRONIC DEPTHS ARE MEASURED TO THE CENTER OF THE UTILITY AND MAY VARY. FOR SPECIFIC POINT DEPTHS EACH ESTIMATED ALONG A UTILITY LINE, PLEASE SEE THE POINT DATA LOCATED WITHIN THE CADD FILE OR RAW DATA FILE. SUE LEVEL A LOCATES SHOULD BE PERFORMED TO OBTAIN ACCURATE DEPTH INFORMATION.

0 50 100 150
SCALE IN FEET

MODEL: $MODELNAME$
FILE NAME: $FILE$

AMERICAN SURVEYING & ENGINEERING, P.C.

USER NAME = $USER$	DESIGNED - CM	REVISED -	STATE OF ILLINOIS DEPARTMENT OF TRANSPORTATION	I-80 EAST OF GOUGAR RD QLA SUE STUDY PLAN	F.A.P. RTE.	SECTION	COUNTY / TOTAL SHEETS / SHEET NO.
	DRAWN - MM	REVISED -			I-80		WILL / 1 / 1
PLOT SCALE = $SCALE$	CHECKED - TS	REVISED -					CONTRACT NO. 62R29
PLOT DATE = $DATE$	DATE - 2/6/2023	REVISED -		SCALE: 1"=50' SHEET __ OF __ SHEETS STA. ____ TO STA. ____			ILLINOIS FED. AID PROJECT

MODEL: 2D SHEET H
FILE NAME: C:\TRANSYSTEMS\PW_LOCAL\TRANSYSTEMS-PW-01\DMS31451\62R19-SHT-SUE-89.DGN

exp.

USER NAME = SALASL	DESIGNED - CMA	REVISED - 1 02/10/2026	STATE OF ILLINOIS DEPARTMENT OF TRANSPORTATION	I-80 SUE UTILITIES	F.A.I. RTE.	SECTION	COUNTY / TOTAL SHEETS / SHEET NO.
	DRAWN - CMA	REVISED -			80	FAI 80 21 VLS	VARIOUS / 467 / 138
PLOT SCALE = 0.16666667 ' / IN.	CHECKED - BRH	REVISED -					CONTRACT NO. 62R19
PLOT DATE = 11/12/2025	DATE - 11/12/2025	REVISED -		SCALE: NTS SHEET OF SHEETS STA. TO STA.			ILLINOIS FED. AID PROJECT

1 Entire sheet revised

SYMBOLS FOR EXISTING CONDITIONS

- BLUETOOTH DETECTION ASSEMBLY
- CLOSED CIRCUIT TELEVISION CAMERA
- HEAVY DUTY HANDHOLE (ELECTRICAL)
- COMMUNICATIONS VAULT (IDOT)
- COMMUNICATIONS VAULT (THIRD PARTY)
- JUNCTION BOX ATTACHED TO STRUCTURE
- ITS POLE AND FOUNDATION
- GROUND MOUNTED CABINET
- POLE MOUNTED CABINET
- ELECTRIC UTILITY POLE
- POLE MOUNTED ELECTRIC UTILITY TRANSFORMER(S)
- PAD MOUNTED ELECTRIC UTILITY TRANSFORMER
- SERVICE METER PEDESTAL
- RADAR VEHICLE SENSING DEVICE
- HEAVY DUTY HANDHOLE (ITS)

SYMBOLS FOR PROPOSED WORK

- CLOSED CIRCUIT TELEVISION (CCTV) CAMERA
- WIRELESS VEHICLE DETECTION RADIO
- WIRELESS VEHICLE DETECTION SOLAR REPEATER
- WIRELESS IN PAVEMENT DETECTOR
- DMS — DYNAMIC MESSAGE SIGN
- HEAVY DUTY HANDHOLE (ELECTRICAL)
- COMMUNICATIONS VAULT (IDOT)
- COMMUNICATIONS VAULT (THIRD PARTY)
- JUNCTION BOX ATTACHED TO STRUCTURE*
- CONCRETE FOUNDATION / ITS POLE**
- TYPE "A" FOUNDATION / DISCONNECT SWITCH**
- 336S CABINET (POLE MOUNTED)
- 334 CABINET (GROUND MOUNTED)
- POLE MOUNTED ELECTRIC UTILITY TRANSFORMER(S)
- SERVICE METER PEDESTAL

*TYPE AND/OR SIZE AS INDICATED ON PLANS
**FOUNDATION IS EXISTING OR PROPOSED AS INDICATED ON PLANS

ABBREVIATIONS*

(A)	ABANDON IN PLACE
ATR	AUTOMATIC TRAFFIC RECORDER
ATS	ATTACHED TO STRUCTURE
CCTV	CLOSED CIRCUIT TELEVISION
CMV	COMMUNICATION VAULT
CNC	COILABLE NONMETALLIC CONDUIT
COMM	COMMUNICATION
DCF	DISTRIBUTION CABLE FIBER
DMS	DYNAMIC MESSAGE SIGN
(E)	EXISTING
ELEC	ELECTRIC
F	FIBER
FO	FIBER OPTIC
FRE	FIBER REINFORCED EPOXY (CONDUIT)
FND	FOUNDATION
FT	FEET
GS	GALVANIZED STEEL
GSC	GALVANIZED STEEL CONDUIT
GRD	GROUND
(I)	INSTALL
LC	LIGHTING CONTROLLER
LCF	LATERAL CABLE FIBER
JB	JUNCTION BOX
NTS	NOT TO SCALE
OFF	OFFSET
OHSS	OVERHEAD SIGN STRUCTURE
PH	PHASE
SM	SINGLE MODE
TCF	TRUNK CABLE FIBER
TRNS	TRANSFORMER
TS	TRAFFIC SIGNAL
UG	UNDERGROUND

*NOT LISTED IN IDOT STANDARD 000001-08

LINESTYLES

- E — CONDUIT FOR ELECTRICAL CABLE*
- FO — MICRODUCT OR INNERDUCT FOR FIBER OPTIC CABLE*
- CONDUIT SLEEVE*

*CONDUIT IS EITHER EXISTING OR PROPOSED AS INDICATED ON PLANS. CABLE TO BE REMOVED, INSTALLED, OR EXISTING TO REMAIN AS INDICATED ON PLANS.

NON-ITS ELEMENTS LEGEND

- *EXISTING UNDERGROUND TELEPHONE*
- *EXISTING UNDERGROUND GAS*
- *EXISTING UNDERGROUND CABLE TV*
- *EXISTING UNDERGROUND WATER*
- *EXISTING UNDERGROUND OIL*
- *EXISTING ACCESS CONTROL AND ROW FENCE*
- *EXISTING AERIAL LINE*
- *EXISTING GUARDRAIL*
- *EXISTING STORM SEWER*
- *EXISTING DRAINAGE FLOW*
- *EXISTING LIGHTING*
- *EXISTING SIGNAGE*
- *EXISTING ACCESS CONTROL AND ROW FENCE*
- *EXISTING HIGH MAST LIGHTING TOWER*

CABLE AND EQUIPMENT DESIGNATIONS

BACKBONE FIBER DESIGNATION:

XXX-IE-YY-ZZZZ

- CABLE TYPE (TCF OR DCF)
- IE = I-80
- DIRECTION (EB OR WB)*
- CABLE SEGMENT NUMBER (CHANGES AT MAINLINE SPLICE)

LATERAL FIBER DESIGNATION:

LCF-IE-YY-ZZZZ

- IE = I-80
- DIRECTION (EB OR WB)*
- CABLE SEGMENT NUMBER

COMMUNICATION VAULT DESIGNATION:

CMV-IE-YY-ZZZ

- IE = I-80
- DIRECTION (EB OR WB)*
- UNIQUE VAULT NUMBER

*FOR FIBER/VAULTS WEST OF OLD PLANK ROAD

MODEL: 2D SHEET H
FILE NAME: C:\TRANSYSTEMS\PW_LOCAL\TRANSYSTEMS-PW-01\DMS32656\62R19-SHT-ITS-LGND-01.DGN

ATLAS TECHNICAL CONSULTANTS, LLC
100 S. WACKER DRIVE, SUITE 400
CHICAGO, IL 60606

USER NAME = SALASL	DESIGNED - DJM	REVISED -	1 02/10/2026
	DRAWN - DJM	REVISED -	
PLOT SCALE = 0.16666667 ' / IN.	CHECKED - REL	REVISED -	
PLOT DATE = 11/12/2025	DATE - 11/12/2025	REVISED -	

STATE OF ILLINOIS
DEPARTMENT OF TRANSPORTATION

I-80
ITS LEGEND

SCALE: NONE | SHEET OF SHEETS | STA. TO STA.

F.A.I. RTE.	SECTION	COUNTY	TOTAL SHEETS	SHEET NO.
80	FAI 80 21 VLS	VARIOUS	467	139

CONTRACT NO. 62R19

ILLINOIS FED. AID PROJECT

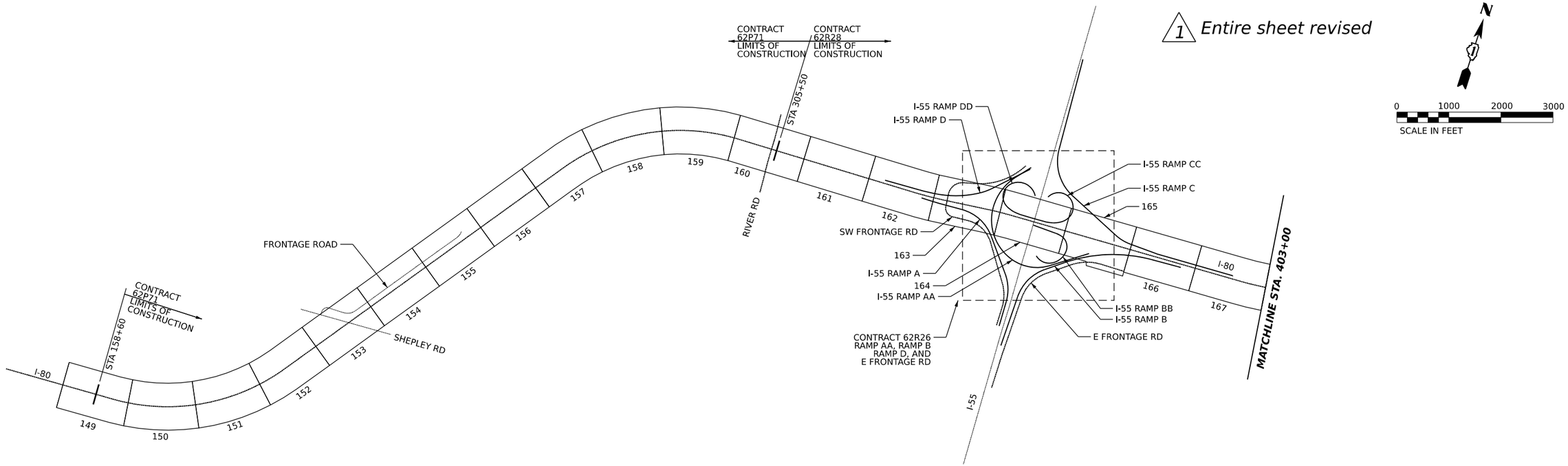

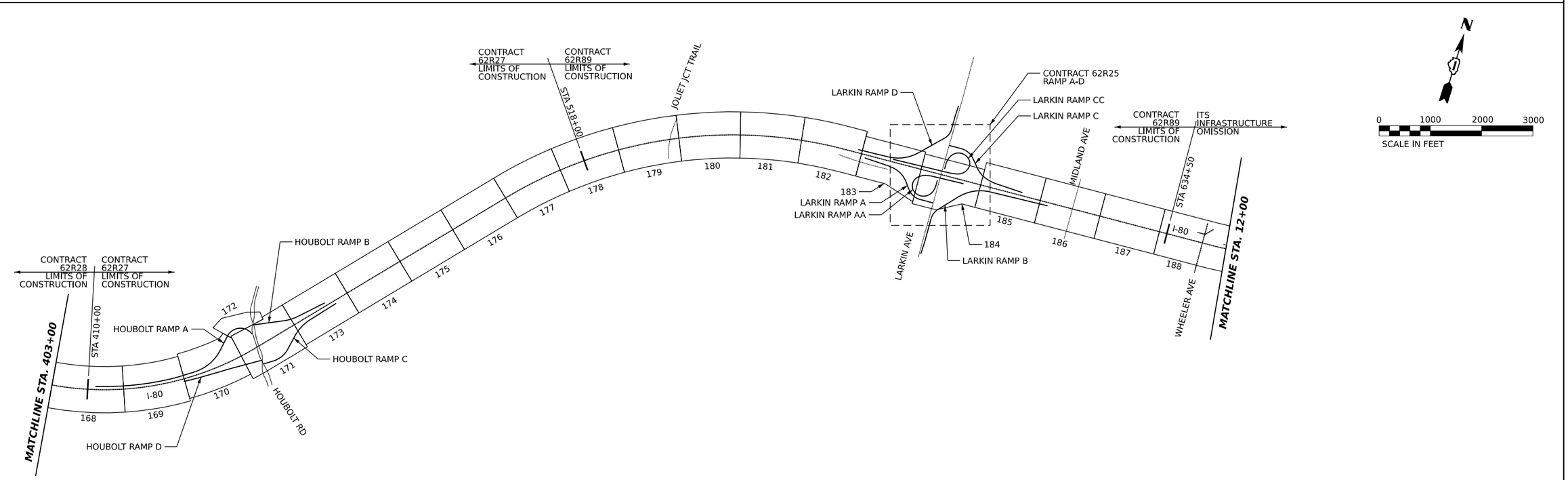

ATLAS TECHNICAL CONSULTANTS, LLC 100 S. WACKER DRIVE, SUITE 400 CHICAGO, IL 60606	USER NAME = SALASL	DESIGNED - DJM	REVISED - 1 02/10/2026	STATE OF ILLINOIS DEPARTMENT OF TRANSPORTATION	I-80 ITS SHEET LAYOUT MAP
		DRAWN - LS	REVISED -		
	PLOT SCALE = 0.16666667 ' / IN.	CHECKED - DJM	REVISED -		SCALE: 1" = 1000' SHEET OF SHEETS STA. TO STA.
	PLOT DATE = 11/12/2025	DATE - 11/12/2025	REVISED -		

F.A.I. RTE.	SECTION	COUNTY	TOTAL SHEETS	SHEET NO.
80	FAI 80 21 VLS	VARIOUS	467	140
		CONTRACT NO. 62R19		
		ILLINOIS	FED. AID PROJECT	

MODEL: 2D SHEET H
FILE NAME: C:\TRANSYSTEMS\PW_LOCAL\TRANSYSTEMS-PW-01\DMS32656\62R19-SHT4TS-LAYOUT-01.DGN

1 Entire sheet revised

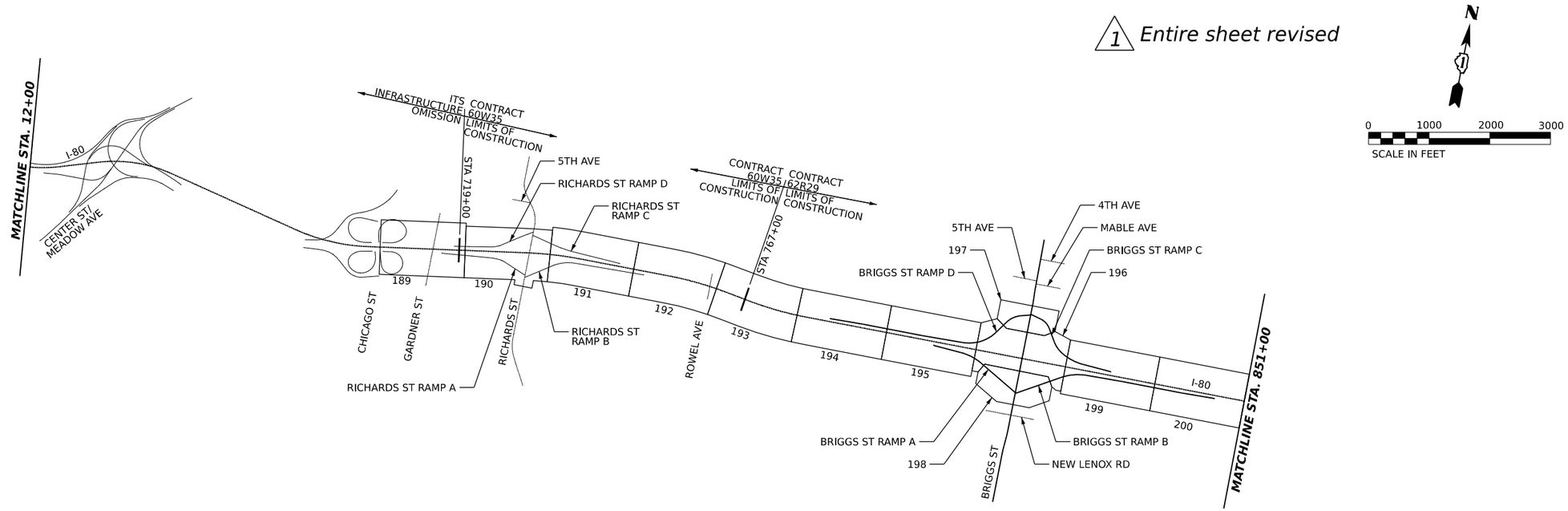

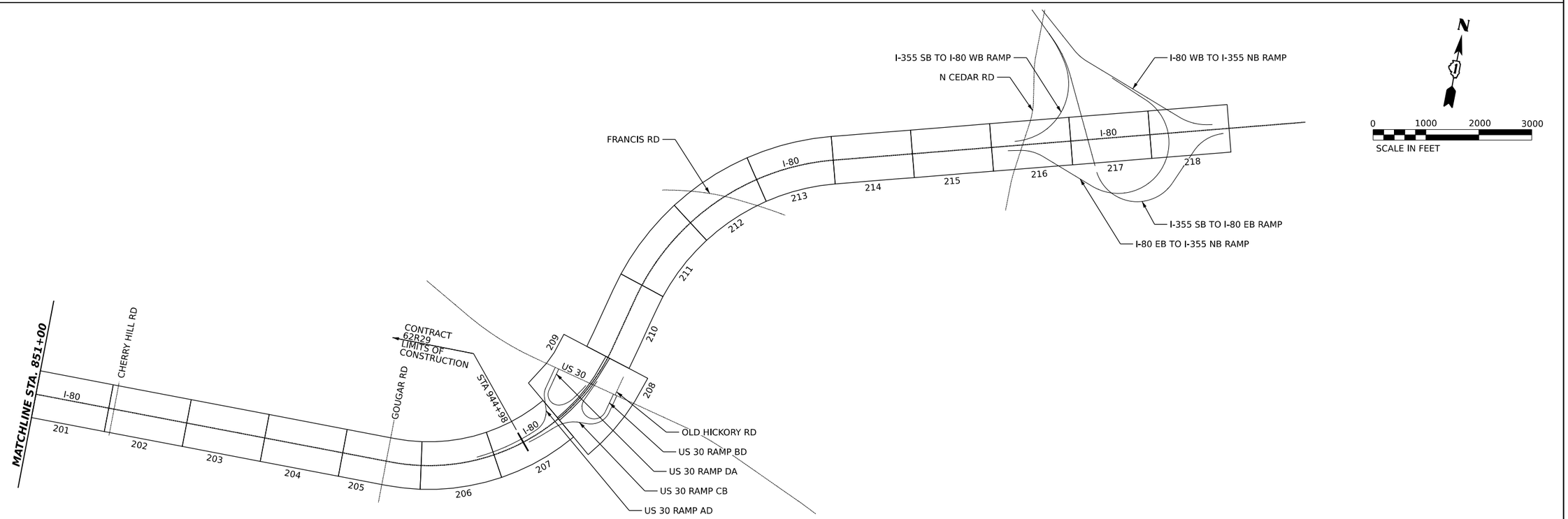

MODEL: 2D SHEET H
FILE NAME: C:\TRANSYSTEMS\PW_LOCAL\TRANSYSTEMS-PW-01\DMS32656\62R19-SHT-ITS-LAYOUT-02.DGN

ATLAS
ATLAS TECHNICAL CONSULTANTS, LLC
100 S. WACKER DRIVE, SUITE 400
CHICAGO, IL 60606

USER NAME = SALASL	DESIGNED - DJM	REVISED - 1 02/10/2026	
	DRAWN - LS	REVISED -	
PLOT SCALE = 0.16666667 ' / IN.	CHECKED - DJM	REVISED -	
PLOT DATE = 11/12/2025	DATE - 11/12/2025	REVISED -	

STATE OF ILLINOIS
DEPARTMENT OF TRANSPORTATION

I-80
ITS SHEET LAYOUT MAP

SCALE: 1" = 1000' | SHEET OF SHEETS | STA. TO STA.

F.A.I. RTE.	SECTION	COUNTY	TOTAL SHEETS	SHEET NO.
80	FAI 80 21 VLS	VARIOUS	467	141
		CONTRACT NO. 62R19		
	ILLINOIS	FED. AID PROJECT		

1 Entire sheet revised

N

0 50 100 150
SCALE IN FEET

PR ℄ I-55 RAMP AA

PR ℄ I-55 RAMP D

I-55 RAMP D

I-55 RAMP AA

PR ℄ I-80

WB I-80

EB I-80

I-55 RAMP A

PR ℄ I-55 RAMP A

EX ROW

WETLAND 18C

FRONTAGE ROAD

PR ℄ FRONTAGE RD

REMOVAL LEGEND

TREE REMOVAL, ACRES (SPECIAL) (X2010350)
WEED CONTROL, NATIVE LANDSCAPE ENHANCEMENT (X0327120)

MODEL: PR I-80 - PLAN 15 [SHEET]
FILE NAME: C:\TRANSYSTEMS\PW_LOCAL\TRANSYSTEMS-PW-01\DMS32656\62R19-SHT-ITS-REM-PLAN-01.DGN

exp.

USER NAME = SALASL	DESIGNED - CMA	REVISED - 1 02/10/2026	
	DRAWN - CMA	REVISED -	
PLOT SCALE = 0.16666667 ' / IN.	CHECKED - TMH	REVISED -	
PLOT DATE = 11/12/2025	DATE - 11/12/2025	REVISED -	

STATE OF ILLINOIS
DEPARTMENT OF TRANSPORTATION

I-80
ITS REMOVAL PLANS

SCALE: 1"=50' | SHEET OF SHEETS | STA. TO STA.

F.A.I. RTE.	SECTION	COUNTY	TOTAL SHEETS	SHEET NO.
80	FAI 80 21 VLS	VARIOUS	467	142
		CONTRACT NO. 62R19		
	ILLINOIS	FED. AID PROJECT		

1 Entire sheet revised

N

0 50 100 150
SCALE IN FEET

EX CHICAGO ST
℄ RAMP CC

EX CHICAGO ST
℄ RAMP BB

EX GARDNER ST ℄

EX RICHARDS ST
℄ RAMP D

EX RICHARDS RAMP D

EX RICHARDS RAMP A

EX RICHARDS ST
℄ RAMP A

PR I-80 ℄

I-80 WB

I-80 EB

EX GARDNER ST

EX ROW

HICKORY CREEK

MATCHLINE STA. 720+00.00

REMOVAL LEGEND

TREE REMOVAL, ACRES (SPECIAL) (X2010350)
WEED CONTROL, NATIVE LANDSCAPE ENHANCEMENT (X0327120)

MODEL: PR I-80 - PLAN 45 [SHEET]
FILE NAME: C:\TRANSYSTEMS\PW_LOCAL\TRANSYSTEMS-PW-01\DMS32656\62R19-SHT-ITS-REM-PLAN-02.DGN

exp.

USER NAME = SALASL	DESIGNED - CMA	REVISED - 1 02/10/2026	
	DRAWN - CMA	REVISED -	
PLOT SCALE = 0.166667 ' / IN.	CHECKED - TMH	REVISED -	
PLOT DATE = 11/12/2025	DATE - 11/12/2025	REVISED -	

STATE OF ILLINOIS
DEPARTMENT OF TRANSPORTATION

I-80
ITS REMOVAL PLANS

SCALE: 1"=50' | SHEET OF SHEETS | STA. TO STA.

F.A.I. RTE.	SECTION	COUNTY	TOTAL SHEETS	SHEET NO.
80	FAI 80 21 VLS	VARIOUS	467	143

CONTRACT NO. 62R19

ILLINOIS | FED. AID PROJECT

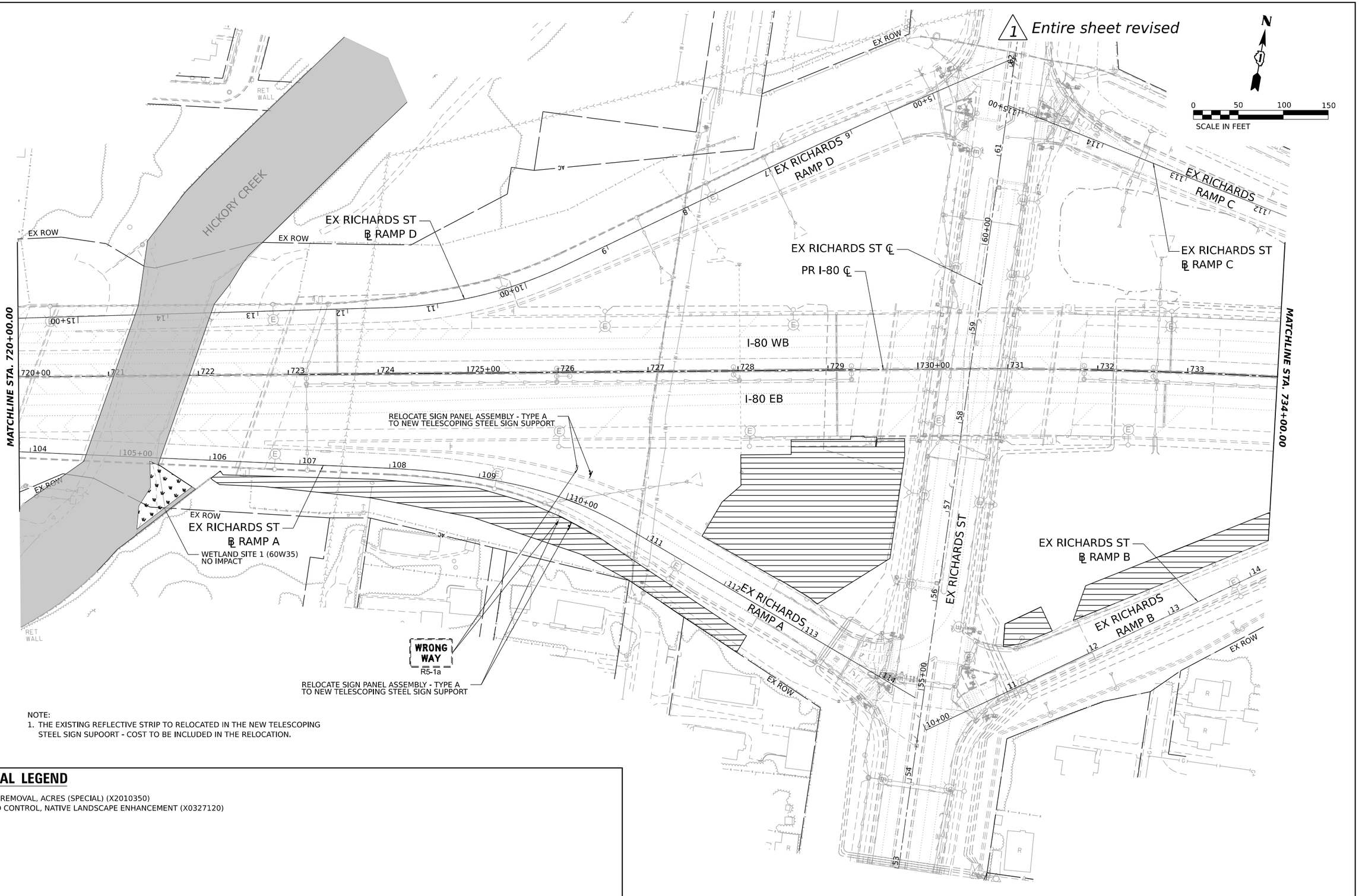

NOTE:
1. THE EXISTING REFLECTIVE STRIP TO RELOCATED IN THE NEW TELESCOPING STEEL SIGN SUPOORT - COST TO BE INCLUDED IN THE RELOCATION.

REMOVAL LEGEND

TREE REMOVAL, ACRES (SPECIAL) (X2010350)
WEED CONTROL, NATIVE LANDSCAPE ENHANCEMENT (X0327120)

MODEL: PR I-80 - PLAN 46 [SHEET]
FILE NAME: C:\TRANSYSTEMS\PW_LOCAL\TRANSYSTEMS-PW-01\DMS32656\62R19-SHT-ITS-REM-PLAN-03.DGN

exp.

USER NAME = SALASL	DESIGNED -	REVISED - 1 02/10/2026	
	DRAWN -	REVISED -	
PLOT SCALE = 0.16666667 ' / IN.	CHECKED -	REVISED -	
PLOT DATE = 11/12/2025	DATE - 11/12/2025	REVISED -	

STATE OF ILLINOIS
DEPARTMENT OF TRANSPORTATION

I-80
ITS REMOVAL PLANS

SCALE: 1"=50' | SHEET OF SHEETS | STA. TO STA.

F.A.I. RTE.	SECTION	COUNTY	TOTAL SHEETS	SHEET NO.
80	FAI 80 21 VLS	VARIOUS	467	144

CONTRACT NO. 62R19

ILLINOIS | FED. AID PROJECT

1 Entire sheet revised

N

0 50 100 150
SCALE IN FEET

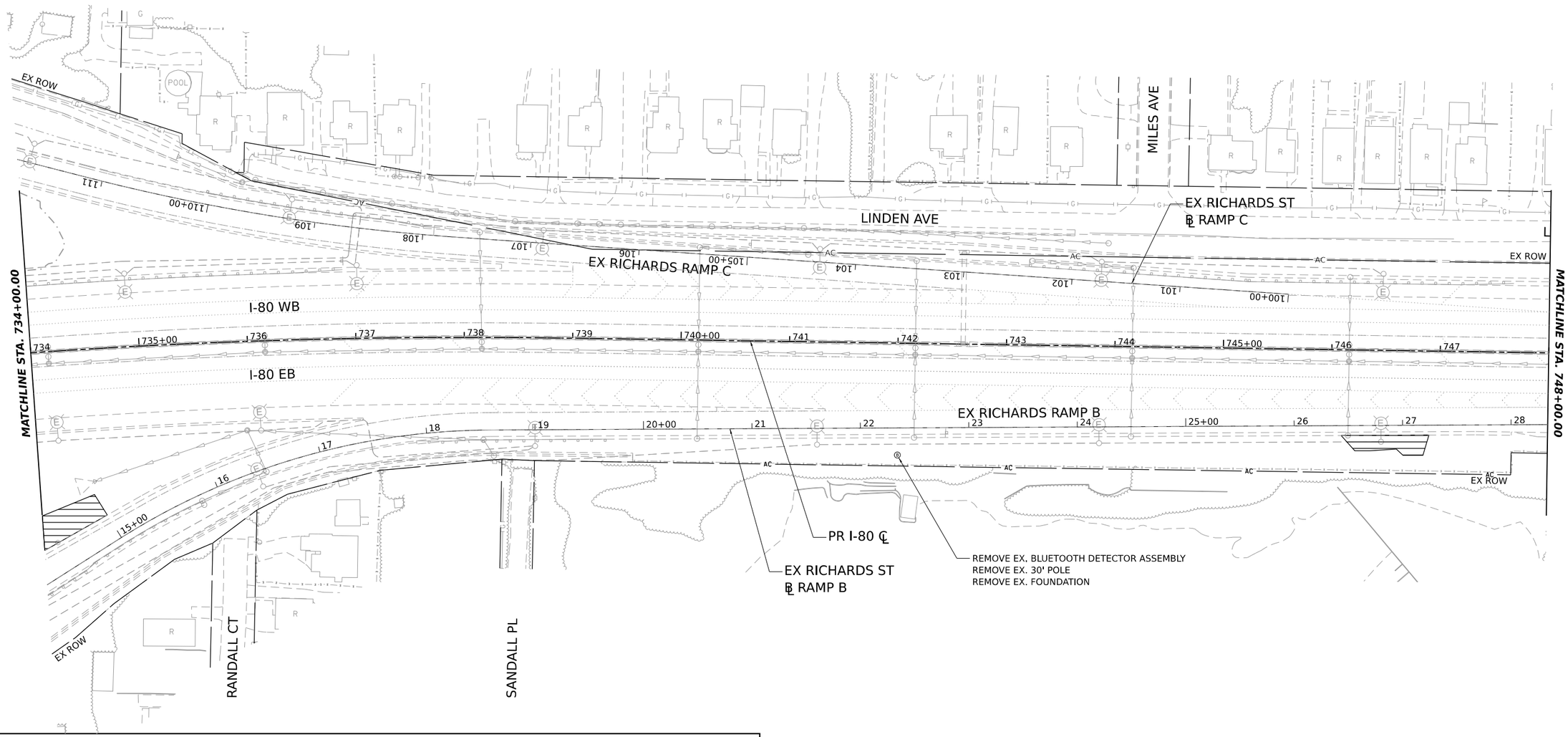

REMOVAL LEGEND

TREE REMOVAL, ACRES (SPECIAL) (X2010350)
WEED CONTROL, NATIVE LANDSCAPE ENHANCEMENT (X0327120)

MODEL: PR I-80 - PLAN 47 [SHEET]
FILE NAME: C:\TRANSYSTEMS\PV_LOCAL\TRANSYSTEMS-PW-01\DMS32656\62R19-SHT-ITS-REM-PLAN-04.DGN

exp.

USER NAME = SALASL	DESIGNED -	REVISED - 1 02/10/2026	
	DRAWN -	REVISED -	
PLOT SCALE = 0.16666667 ' / IN.	CHECKED -	REVISED -	
PLOT DATE = 11/12/2025	DATE - 11/12/2025	REVISED -	

STATE OF ILLINOIS
DEPARTMENT OF TRANSPORTATION

I-80
ITS REMOVAL PLANS

SCALE: 1"=50' | SHEET OF SHEETS | STA. TO STA.

F.A.I. RTE.	SECTION	COUNTY	TOTAL SHEETS	SHEET NO.
80	FAI 80 21 VLS	VARIOUS	467	145
		CONTRACT NO. 62R19		
		ILLINOIS	FED. AID PROJECT	

1 Entire sheet revised

N

0 50 100 150
SCALE IN FEET

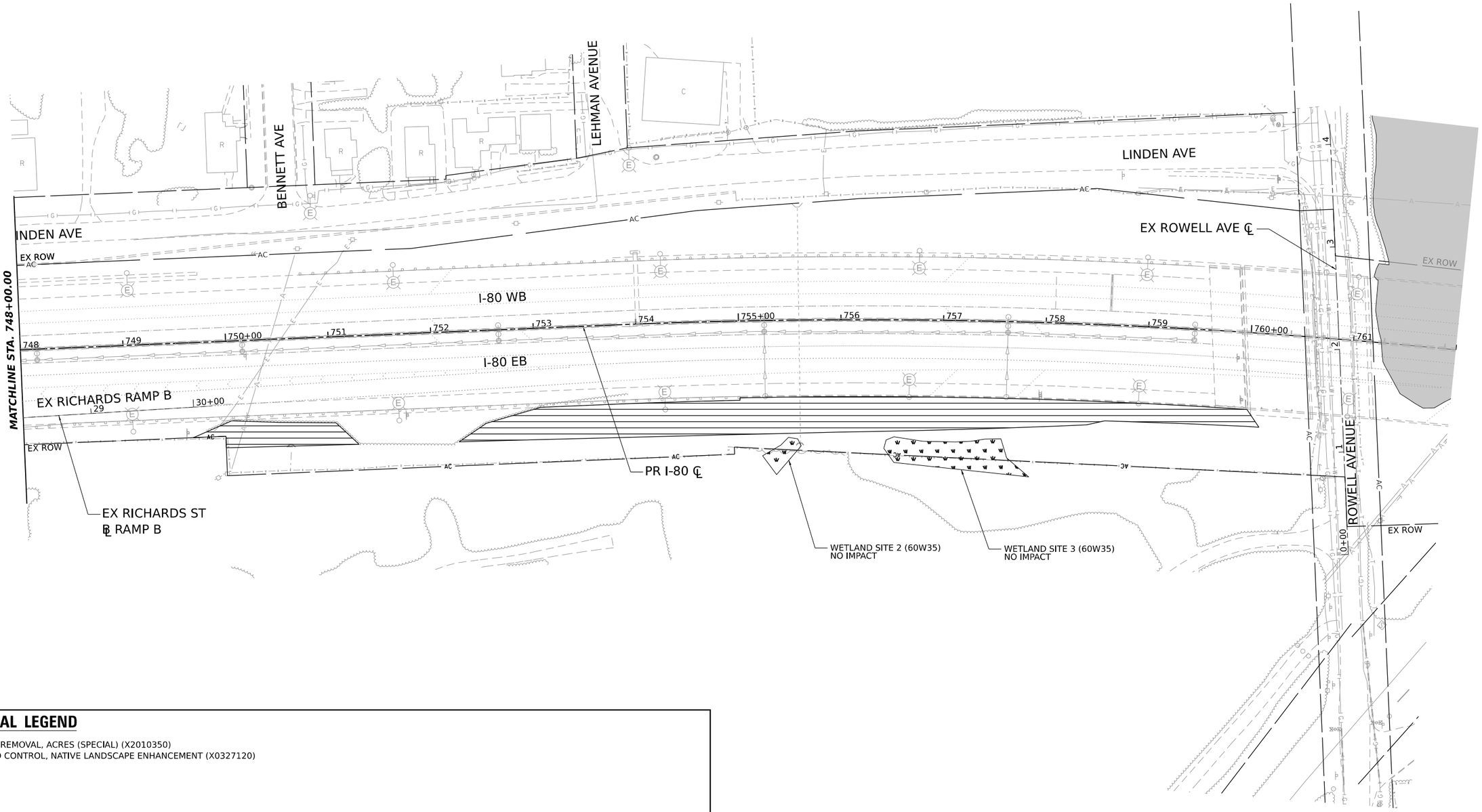

REMOVAL LEGEND

TREE REMOVAL, ACRES (SPECIAL) (X2010350)
WEED CONTROL, NATIVE LANDSCAPE ENHANCEMENT (X0327120)

MODEL: PR I-80 - PLAN 48 [SHEET]
FILE NAME: C:\TRANSYSTEMS\PW_LOCAL\TRANSYSTEMS-PW-01\DMS32656\62819-SHT-ITS-REM-PLAN-05.DGN

exp.

USER NAME = SALASL	DESIGNED -	REVISED - 1 02/10/2026	
	DRAWN -	REVISED -	
PLOT SCALE = 0.16666667 ' / IN.	CHECKED -	REVISED -	
PLOT DATE = 11/12/2025	DATE - 11/12/2025	REVISED -	

STATE OF ILLINOIS
DEPARTMENT OF TRANSPORTATION

I-80
ITS REMOVAL PLANS

SCALE: 1"=50' | SHEET OF SHEETS | STA. TO STA.

F.A.I. RTE.	SECTION	COUNTY	TOTAL SHEETS	SHEET NO.
80	FAI 80 21 VLS	VARIOUS	467	146
		CONTRACT NO. 62R19		
		ILLINOIS	FED. AID PROJECT	

ITS SITE SCHEDULE (RIDGE TO GOUGAR)

1 Entire sheet revised

ROUTE	DIRECTION	STATION	OFFSET	RT/LT	SITE ID	87800400 CONCRETE FND. TYPE E, 30" DIA. (FOOT)	X0326949 CCTV STRUCT FND TYPE E, 30" DIA. (FOOT)	X8780107 CONCRETE FND (SPECIAL) (FOOT)	X0326948 CCTV CAMERA STRUCT 50' MT HEIGHT (EACH)	X8300205 LIGHT POLE 50' W/ CAMERA LOWERING DEVICE (EACH)	X0320023 CCTV DOME CAMERA, HD (EACH)	X1400106 WIRELESS VEHICLE DETECTION SYSTEM (EACH)	WIRELESS VEHICLE DETECTION RADIO (EACH)	X1400102 OUTDOOR RATED NETWORK CABLE (FOOT)	X1400416 CABINET, MODEL 336S (EACH)	X1400216 LAYER II (DATALINK) SWITCH (EACH)	X8710054 FIBER OPTIC TERM PANEL, 12F OR 24F (EACH)	X8710082 FIBER OPTIC PATCH PANEL 144 PORT RACK MT (EACH)	X1400217 TERMINATE FIBER IN CABINET (EACH)	X0326952 STEP DOWN X-FORMER (EACH)	83600352 LIGHT POLE FND METAL, 11.5" B.C. 8-5/8" X 6" (EACH)	83800105 BREAK-AWAY DEVICE, T-BASE 11.5" B.C. (EACH)	X1400211 LIGHT POLE, SPECIAL, 30' (EACH)	X1400438 WIRELESS VEHICLE DETECTION SOLAR REPEATER (EACH)	X0323917 CABINET, MODEL 334 (EACH)	X1400457 DMS CONTROL EQUIP. (EACH)	X2600028 DMS, WALK-IN ACCESS FULL MATRIX COLOR (EACH)	X0323904 IDOT COMM. NODE (L SUM)	X1400460 LAYER III (NETWORK) SWITCH (EACH)
I-80	EB	171+00	81'	RT	IE40A	-	-	-	-	1	1	1	-	80	1	1	1	-	12	-	-	-	-	-	-	-	-	-	-
I-80	EB	186+50	90'	RT	IE40	-	-	-	-	1	1	1	-	80	1	1	1	-	12	-	-	-	-	-	-	-	-	-	-
I-80	EB	205+08	76'	RT	-	-	-	-	-	-	-	-	-	-	-	-	-	8	1,152	-	-	-	-	-	-	-	-	-	-
I-80	EB	205+35	73'	RT	IE39B	-	-	-	1	-	1	1	-	140	1	1	1	-	12	1	-	-	-	-	-	-	-	-	-
I-80	EB	207+50	72'	RT	DMS-46	-	-	-	-	-	-	-	-	-	-	1	1	-	12	-	-	-	-	-	1	1	1	-	-
I-80	EB	223+00	81'	RT	IE39A	-	-	-	-	1	1	1	-	80	1	1	1	-	12	-	-	-	-	-	-	-	-	-	-
I-80	EB	241+87	89.5'	RT	IE39	-	-	-	-	1	1	1	-	80	1	1	1	-	12	-	-	-	-	-	-	-	-	-	-
I-80	WB	260+04	81'	LT	IE38B	-	-	-	-	1	1	1	-	80	1	1	1	-	12	-	-	-	-	-	-	-	-	-	-
I-80	WB	278+25	81'	LT	IE38A	-	-	-	-	1	1	1	-	80	1	1	1	-	12	-	-	-	-	-	-	-	-	-	-
I-80	WB	296+50	98'	LT	IE38	-	-	-	1	-	1	1	-	140	1	1	1	-	12	-	-	-	-	-	-	-	-	-	-
I-80	EB	316+00	73'	RT	IE37D	-	-	-	1	-	1	1	-	140	1	1	1	-	12	-	-	-	-	-	-	-	-	-	-
I-55 FRONTAGE ROAD	SB	46+90	82'	RT	-	-	-	-	-	-	3	-	-	75	-	1	-	12	1728	-	-	-	-	-	-	-	-	1	4
I-80	WB	343+00	90'	LT	IE37	-	-	-	-	1	1	1	-	80	1	1	1	-	12	1	-	-	-	-	-	-	-	-	-
I-80	WB	369+25	100'	LT	IE36B	-	-	-	-	1	1	1	-	80	1	1	1	-	12	-	-	-	-	-	-	-	-	-	-
I-80	WB	385+00	83.5'	LT	IE36A	-	-	-	1	-	1	1	-	140	1	1	1	-	12	-	-	-	-	-	-	-	-	-	-
I-80	EB	411+00	83'	RT	IE36	-	-	-	1	-	1	1	-	140	1	1	1	-	12	-	-	-	-	-	-	-	-	-	-
HOUBOLT RAMP D	EB	103+04	30'	RT	-	-	-	-	-	-	-	-	-	-	-	-	-	-	-	-	-	-	-	1	-	-	-	-	-
HOUBOLT RAMP D	EB	105+91	43'	RT	IE35A	-	-	-	1	-	1	1	-	140	1	1	1	-	12	-	-	-	-	-	-	-	-	-	-
I-80	WB	436+53	92'	LT	-	-	-	-	-	-	-	-	-	-	-	-	-	-	-	-	1	1	1	2	-	-	-	-	-
I-80	WB	451+25	71'	LT	IE35	-	-	-	1	-	1	1	1	220	1	1	1	-	12	-	-	-	-	-	-	-	-	-	-
HOUBOLT RAMP C	EB	211+44	18'	RT	-	-	-	-	-	-	-	-	-	-	-	-	-	-	-	-	-	-	-	1	-	-	-	-	-
HOUBOLT RAMP B	WB	304+69	11'	RT	-	-	-	-	-	-	-	-	-	-	-	-	-	-	-	-	-	-	-	1	-	-	-	-	-
I-80	EB	478+00	85'	RT	IE34B	-	-	-	-	1	1	1	-	80	1	1	1	-	12	-	-	-	-	-	-	-	-	-	-
I-80	EB	498+50	87'	RT	IE34A	-	-	-	-	1	1	1	-	80	1	1	1	-	12	-	-	-	-	-	-	-	-	-	-
I-80	EB	500+00	90'	RT	DMS-48	-	-	-	-	-	-	-	-	-	-	1	1	-	12	-	-	-	-	-	1	1	1	-	-
I-80	WB	520+00	85'	LT	IE34	-	-	-	-	1	1	1	-	80	1	1	1	-	12	-	-	-	-	-	-	-	-	-	-
I-80	EB	541+50	73'	RT	IE33A	-	-	-	1	-	1	1	-	140	1	1	1	-	12	1	-	-	-	-	-	-	-	-	-
I-80	WB	555+90	100'	LT	IE33	-	-	-	-	1	1	1	-	80	1	1	1	-	12	-	-	-	-	-	-	-	-	-	-
I-80	WB	579+02	98'	LT	-	-	-	-	-	-	-	-	-	-	-	-	-	-	-	-	-	-	-	1	-	-	-	-	-
I-80	EB	582+00	90'	RT	IE32D	-	-	-	-	1	1	1	1	160	1	1	1	-	12	1	-	-	-	-	-	-	-	-	-
I-80	EB	584+30	286'	RT	-	-	-	-	-	-	-	-	-	-	-	-	-	-	-	-	-	-	-	1	-	-	-	-	-
I-80	EB	588+15	87'	RT	IE32C	-	-	-	1	-	1	-	-	60	1	1	1	-	12	-	-	-	-	-	-	-	-	-	-
I-80	WB	596+00	88'	LT	IE32B	-	-	-	-	1	1	1	1	160	1	1	1	-	12	-	-	-	-	-	-	-	-	-	-
LARKIN RAMP CC	WB	758+54	18'	RT	-	-	-	-	-	-	-	-	-	-	-	-	-	-	-	-	-	-	-	1	-	-	-	-	-
LARKIN RAMP B	EB	1118+22	9'	RT	-	-	-	-	-	-	-	-	-	-	-	-	-	-	-	-	-	-	-	1	-	-	-	-	-
I-80	WB	613+60	85'	LT	IE32A	-	-	-	1	-	1	1	-	140	1	1	1	-	12	-	-	-	-	-	-	-	-	-	-
I-80	WB	625+85	83'	LT	DMS-47	-	-	-	-	-	-	-	-	-	-	1	1	-	12	-	-	-	-	-	1	1	1	-	-
I-80	WB	628+75	83'	LT	IE32	-	-	-	1	-	1	-	-	60	1	1	1	-	12	-	-	-	-	-	-	-	-	-	-
RICHARDS RAMP A	EB	110+00	22'	RT	IE30A	-	13.5	-	-	1	1	-	-	-	1	1	1	-	12	-	-	-	-	-	-	-	-	-	-
I-80	EB	732+00	90'	RT	IE30	-	13.5	-	-	1	1	-	-	-	1	1	1	-	12	-	-	-	-	-	-	-	-	-	-
I-80	WB	756+00	72'	LT	IE29B	-	-	13.5	1	-	1	1	-	140	1	1	1	-	12	-	-	-	-	-	-	-	-	-	-
I-80	WB	769+00	70'	LT	IE29A	13.5	-	-	1	-	1	1	-	140	1	1	1	-	12	-	-	-	-	-	-	-	-	-	-
I-80	EB	782+50	82'	RT	IE29	-	-	-	1	-	1	1	-	140	1	1	1	-	12	-	-	-	-	-	-	-	-	-	-
I-80	WB	806+02	146'	LT	-	-	-	-	-	-	-	-	-	-	-	-	-	-	-	-	-	-	-	1	-	-	-	-	-
I-80	EB	806+60	110'	RT	IE28B	-	-	-	-	1	1	1	1	160	1	1	1	-	12	1	-	-	-	-	-	-	-	-	-
I80	WB	817+42	399'	LT	IE28A	-	-	-	1	-	1	1	-	140	1	1	1	-	12	-	-	-	-	-	-	-	-	-	-
I-80	WB	829+78	75'	LT	IE28	-	-	-	1	-	1	1	-	140	1	1	1	-	12	-	-	-	-	-	-	-	-	-	-
I-80	EB	851+25	112.5'	RT	IE27A	-	-	-	-	1	1	1	-	80	1	1	1	-	12	-	-	-	-	-	-	-	-	-	-
I-80	WB	851+25	93'	LT	-	-	-	-	-	-	-	-	-	-	-	-	-	-	-	-	1	1	1	1	-	-	-	-	-
I-80	EB	853+00	97.5'	RT	DMS-41	-	-	-	-	-	-	-	-	-	-	1	1	-	12	-	-	-	-	-	1	1	1	-	-
I-80	WB	871+05	69'	LT	DMS-47	-	-	-	-	-	-	-	-	-	-	1	1	-	12	-	-	-	-	-	1	1	1	-	-
I-80	WB	874+00	93'	LT	IE27	-	-	-	-	1	1	1	-	80	1	1	1	-	12	-	-	-	-	-	-	-	-	-	-
I-80	EB	897+00	93'	RT	IE26B	-	-	-	-	1	1	1	-	80	1	1	1	-	12	-	-	-	-	-	-	-	-	-	-
I-80	EB	917+00	70'	RT	IE26A	-	-	-	1	-	1	1	-	140	1	1	1	-	12	-	-	-	-	-	-	-	-	-	-

MODEL: 2D SHEET H
FILE NAME: C:\TRANSYSTEMS\PW_LOCAL\TRANSYSTEMS-PW-01\DMS32656\62R19-SHT-ITS-SCH-01.DGN

ATLAS TECHNICAL CONSULTANTS, LLC
100 S. WACKER DRIVE, SUITE 400
CHICAGO, IL 60606

USER NAME = SALASL	DESIGNED - DJM	REVISED - 1 02/10/2026	
	DRAWN - DJM	REVISED -	
PLOT SCALE = 0.16666667 ' / IN.	CHECKED - REL	REVISED -	
PLOT DATE = 11/12/2025	DATE - 11/12/2025	REVISED -	

STATE OF ILLINOIS
DEPARTMENT OF TRANSPORTATION

I-80
ITS DEVICE SCHEDULE

SCALE: NONE | SHEET OF SHEETS | STA. TO STA.

F.A.I. RTE.	SECTION	COUNTY	TOTAL SHEETS	SHEET NO.
80	FAI 80 21 VLS	VARIOUS	467	147
		CONTRACT NO. 62R19		
		ILLINOIS	FED. AID PROJECT	

1 Entire sheet revised

EXISTING ITS SITE SCHEDULE (GOUGAR TO I-355)

ROUTE	DIRECTION	APPROXIMATE STATION	RT/LT	SITE ID	X1400449 MODIFY EXISTING CABINET EQUIPMENT AND APPURTENANCES (EACH)	X1400216 LAYER II (DATALINK) SWITCH (EACH)	X1400217 TERMINATE FIBER IN CABINET (EACH)	X8710054 FIBER OPTIC TERMINATION PANEL, 12F OR 24F (EACH)	X0324597 CLOSED CIRCUIT TELEVISION CABINET (EACH)	X8710082 FIBER OPTIC PATCH PANEL, 144 PORT, RACK MOUNT (EACH)	X8710306 FIBER OPTIC CABLE SPLICE - MAINLINE (EACH)	X1400426 MODIFY EXISTING FIBER OPTIC CABINET (EACH)
I-80	WB	925+25	LT	CABINET 61	1	1	12	1	-	-	-	-
I-80	WB	951+75	LT	CABINET 59/IE25B	1	1	12	1	-	-	-	-
I-80	EB	956+08	RT	CABINET 58	1	1	12	1	-	-	-	-
I-80	EB	961+25	RT	IE25A	-	1	12	1	1	-	-	-
I-80	WB	1714+10	LT	CABINET 57/IE25	1	1	12	1	-	-	-	-
I-80	WB	1716+00	LT	FO INTERCONNECT CABINET	-	-	-	-	-	-	4	-
I-80	WB	1739+25	LT	IE24	1	1	12	1	-	-	-	-
I-80	WB	1740+75	LT	CABINET 55	1	1	12	1	-	-	-	-
I-80	WB	1767+10	LT	CABINET 53	1	1	12	1	-	-	-	-
I-80	WB	1794+40	LT	CABINET 51	1	1	12	1	-	-	-	-
I-80	WB	1798+75	LT	IE23A	1	1	12	1	-	-	-	-
I-80	WB	1803+60	LT	CABINET 49	1	1	12	1	-	-	-	-
I-80	WB	1820+10	LT	CABINET 47	1	1	12	1	-	-	-	-
I-80	WB	1831+70	LT	IE23	1	1	12	1	-	-	-	-
I-80	WB	1832+10	LT	FO INTERCONNECT CABINET	-	1	576	-	-	4	-	1

LIGHTING CONTROLLER/TRAFFIC SIGNAL CABINET SCHEDULE

ROUTE	DIRECTION	STATION	RT / LT	SITE ID	X8950130 MODIFY EXISTING LIGHTING CONTROLLER (EACH)	X8710054 FIBER OPTIC TERMINATION PANEL, 12F (EACH)	X1400217 TERMINATE FIBER IN CABINET (EACH)
I-55 RAMP D	WB	16+50	RT	LC "C" L0346	1	1	12
HOUBOLT RAMP A	WB	402+31	RT	LC "Z" L0775	1	1	12
LARKIN RAMP B	EB	1118+51	RT	LC "Y" L0770	-	1	12
RICHARDS RAMP A	EB	113+75	RT	TS 7390	-	-	12
RICHARDS RAMP B	EB	10+17	RT	LC "S" L0740	-	1	12
BRIGGS RAMP D	WB	400+67	RT	LC "P" L0730	1	1	12
I-80	WB	866+94	LT	LC "O" L0729	-	1	12

DISCONNECT SWITCH SCHEDULE

ROUTE	DIRECTION	STATION	OFFSET (FT)	RT / LT	87800100 CONCRETE FOUNDATION, TYPE A (FOOT)	X0326952 STEP-DOWN TRANSFORMER (EACH)	X8570100 DISCONNECT SWITCH (EACH)
I-80	EB	171+42	81'	RT	-	1	1
I-80	EB	187+13	90'	RT	-	1	1
I-80	EB	205+63	72'	RT	-	1	1
I-80	EB	222+50	81'	RT	-	1	1
I-80	EB	241+50	87'	RT	-	1	1
I-80	WB	259+50	83'	LT	-	1	1
I-80	WB	278+50	95'	LT	-	1	1
I-80	WB	296+00	98'	LT	-	1	1
I-80	EB	315+75	73'	RT	-	1	1
I-80	WB	369+00	100'	LT	-	1	1
I-80	WB	384+50	83.5'	LT	-	1	1
I-80	EB	411+00	95'	RT	-	1	1
HOUBOLT RAMP D	EB	105+61	42'	RT	-	1	1
I-80	WB	451+65	71'	LT	-	1	1
I-80	EB	477+00	110'	RT	-	1	1
I-80	EB	501+00	87'	RT	-	-	1
I-80	WB	520+75	85'	LT	-	1	1
I-80	WB	555+47	100'	LT	-	1	1
I-80	EB	586+74	131'	RT	-	1	1
I-80	WB	596+75	88'	LT	-	1	1
I-80	WB	612+25	97'	LT	-	1	1
RICHARDS RAMP A	EB	109+54	20'	RT	3	1	1
I-80	EB	732+25	93'	RT	3	1	1
BRIGGS RAMP C	WB	311+20	68'	LT	-	1	1
I-80	WB	829+00	110'	LT	-	1	1
I-80	EB	854+15	72'	RT	-	-	1
I-80	WB	869+46	72'	LT	-	-	1
I-80	EB	895+10	96'	RT	-	-	1

MODEL: 2D SHEET H
FILE NAME: C:\TRANSYSTEMS\PW_LOCAL\TRANSYSTEMS-PW-01\DMS32656\62R19-SHT-ITS-SCH-02.DGN

ATLAS TECHNICAL CONSULTANTS, LLC
100 S. WACKER DRIVE, SUITE 400
CHICAGO, IL 60606

USER NAME = SALASL	DESIGNED - DJM	REVISED - 1 02/10/2026	
	DRAWN - DJM	REVISED -	
PLOT SCALE = 0.16666667 ' / IN.	CHECKED - REL	REVISED -	
PLOT DATE = 11/12/2025	DATE - 11/12/2025	REVISED -	

STATE OF ILLINOIS
DEPARTMENT OF TRANSPORTATION

I-80
ITS DEVICE SCHEDULE

SCALE: NONE | SHEET OF SHEETS | STA. TO STA.

F.A.I. RTE.	SECTION	COUNTY	TOTAL SHEETS	SHEET NO.
80	FAI 80 21 VLS	VARIOUS	467	148
		CONTRACT NO. 62R19		
		ILLINOIS	FED. AID PROJECT	

1 Entire sheet revised

N

0 50 100 150
SCALE IN FEET

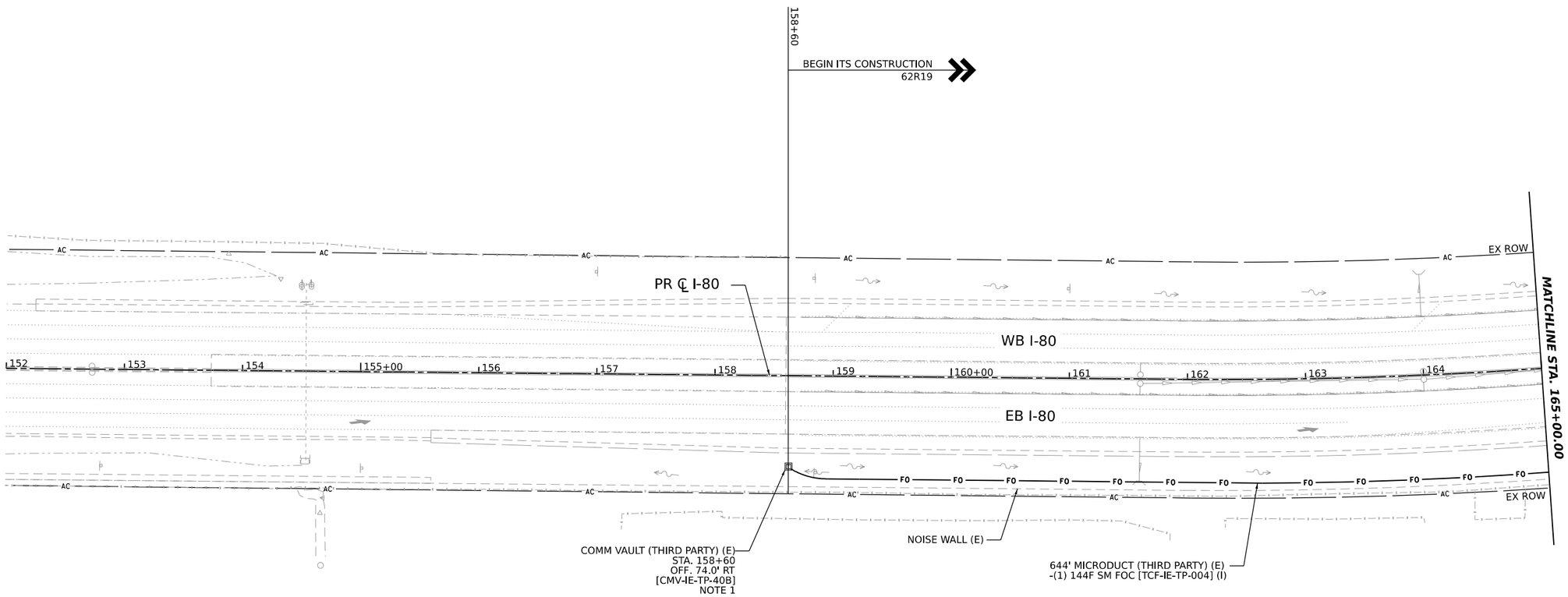

NOTES
1. COIL 100' FIBER SLACK IN VAULT FOR FUTURE CONNECTION.

MODEL: PR I-80 - PLAN 1 [SHEET]
FILE NAME: C:\TRANSYSTEMS\PW_LOCAL\TRANSYSTEMS-PW-01\DMS32656\62R19-SHT-ITS-PLAN-01.DGN

ATLAS
ATLAS TECHNICAL CONSULTANTS, LLC
100 S. WACKER DRIVE, SUITE 400
CHICAGO, IL 60606

USER NAME = SALASL	DESIGNED - DJM	REVISED - 1 02/10/2026	
	DRAWN - LS	REVISED -	
PLOT SCALE = 0.166667 ' / IN.	CHECKED - DJM	REVISED -	
PLOT DATE = 11/12/2025	DATE - 11/12/2025	REVISED -	

STATE OF ILLINOIS
DEPARTMENT OF TRANSPORTATION

I-80
ITS INFRASTRUCTURE PLANS

SCALE: 1"=50' | SHEET OF SHEETS | STA. 152+00 TO STA. 165+00

F.A.I. RTE.	SECTION	COUNTY	TOTAL SHEETS	SHEET NO.
80	FAI 80 21 VLS	VARIOUS	467	149

CONTRACT NO. 62R19
ILLINOIS | FED. AID PROJECT

1 Entire sheet revised

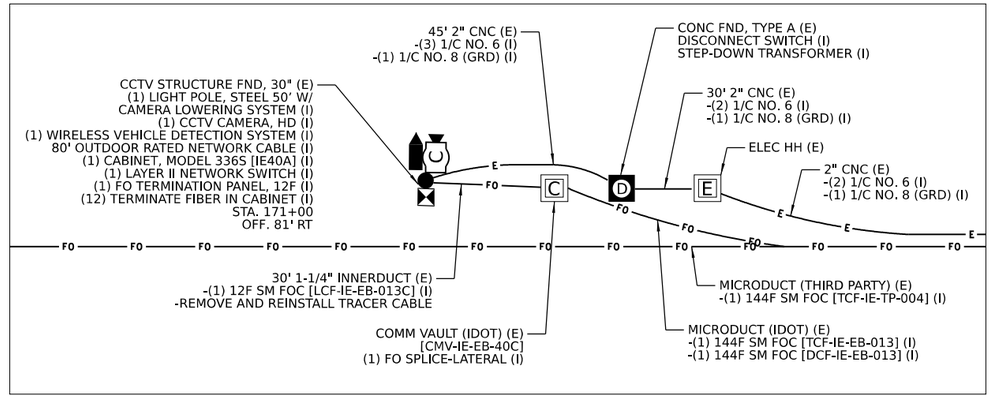

DETAIL A
(N.T.S.)

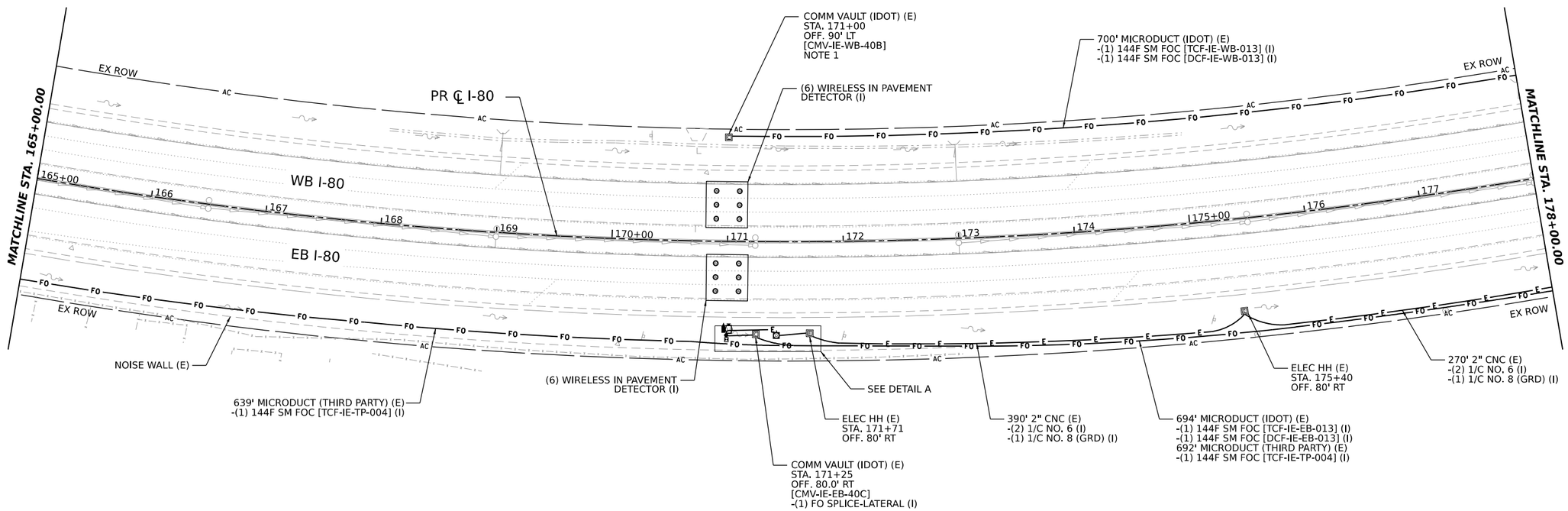

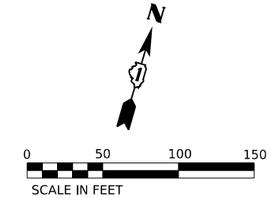

NOTES
1. COIL 100' FIBER SLACK IN VAULT FOR FUTRE CONNECTION.

MODEL: PR I-80 - PLAN 2 [SHEET]
FILE NAME: C:\TRANSYSTEMS\PW_LOCAL\TRANSYSTEMS-PW-01\DMS32656\62R19-SHT-ITS-PLAN-02.DGN

ATLAS TECHNICAL CONSULTANTS, LLC
100 S. WACKER DRIVE, SUITE 400
CHICAGO, IL 60606

USER NAME = SALASL	DESIGNED - DJM	REVISED -	1 02/10/2026	
	DRAWN - LS	REVISED -		
PLOT SCALE = 0.166667 ' / IN.	CHECKED - DJM	REVISED -		
PLOT DATE = 11/12/2025	DATE - 11/12/2025	REVISED -		

STATE OF ILLINOIS
DEPARTMENT OF TRANSPORTATION

I-80
ITS INFRASTRUCTURE PLANS

SCALE: 1"=50' | SHEET OF SHEETS | STA. 165+00 TO STA. 178+00

F.A.I. RTE.	SECTION	COUNTY	TOTAL SHEETS	SHEET NO.
80	FAI 80 21 VLS	VARIOUS	467	150
		CONTRACT NO. 62R19		
	ILLINOIS	FED. AID PROJECT		

1 Entire sheet revised

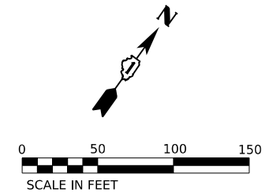

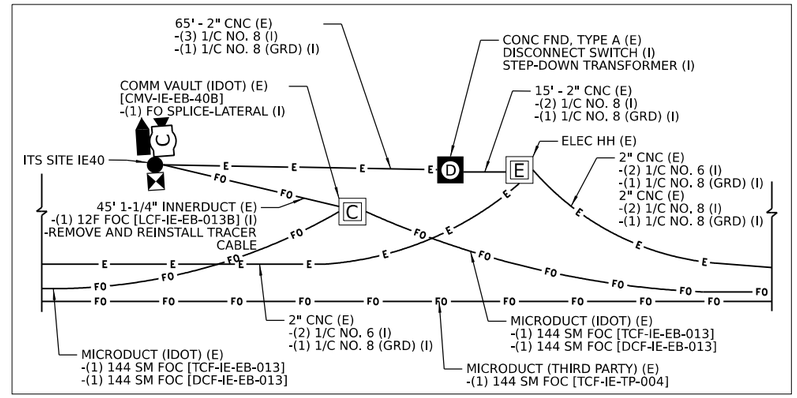

DETAIL A (N.T.S.)

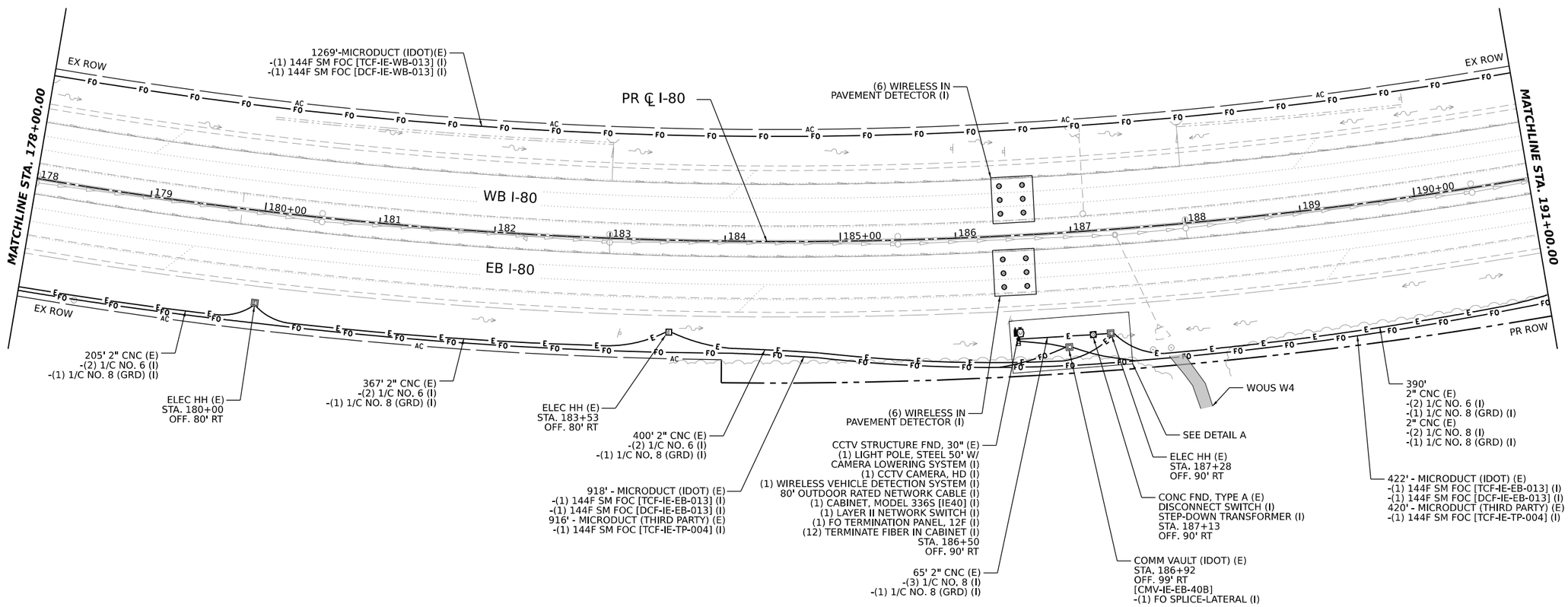

MODEL: PR I-80 - PLAN 3 [SHEET]
FILE NAME: C:\TRANSYSTEMS\PW_LOCAL\TRANSYSTEMS-PW-01\DMS32656\62R19-SHT-ITS-PLAN-03.DGN

ATLAS
ATLAS TECHNICAL CONSULTANTS, LLC
100 S. WACKER DRIVE, SUITE 400
CHICAGO, IL 60606

USER NAME = SALASL	DESIGNED - DJM	REVISED - 1 02/10/2026	
	DRAWN - LS	REVISED -	
PLOT SCALE = 0.166667 ' / IN.	CHECKED - DJM	REVISED -	
PLOT DATE = 11/12/2025	DATE - 11/12/2025	REVISED -	

STATE OF ILLINOIS
DEPARTMENT OF TRANSPORTATION

I-80
ITS INFRASTRUCTURE PLANS

SCALE: 1"=50' | SHEET OF SHEETS | STA. 178+00 | TO STA. 191+00

F.A.I. RTE.	SECTION	COUNTY	TOTAL SHEETS	SHEET NO.
80	FAI 80 21 VLS	VARIOUS	467	151

CONTRACT NO. 62R19
ILLINOIS | FED. AID PROJECT

1 Entire sheet revised

0 50 100 150
SCALE IN FEET

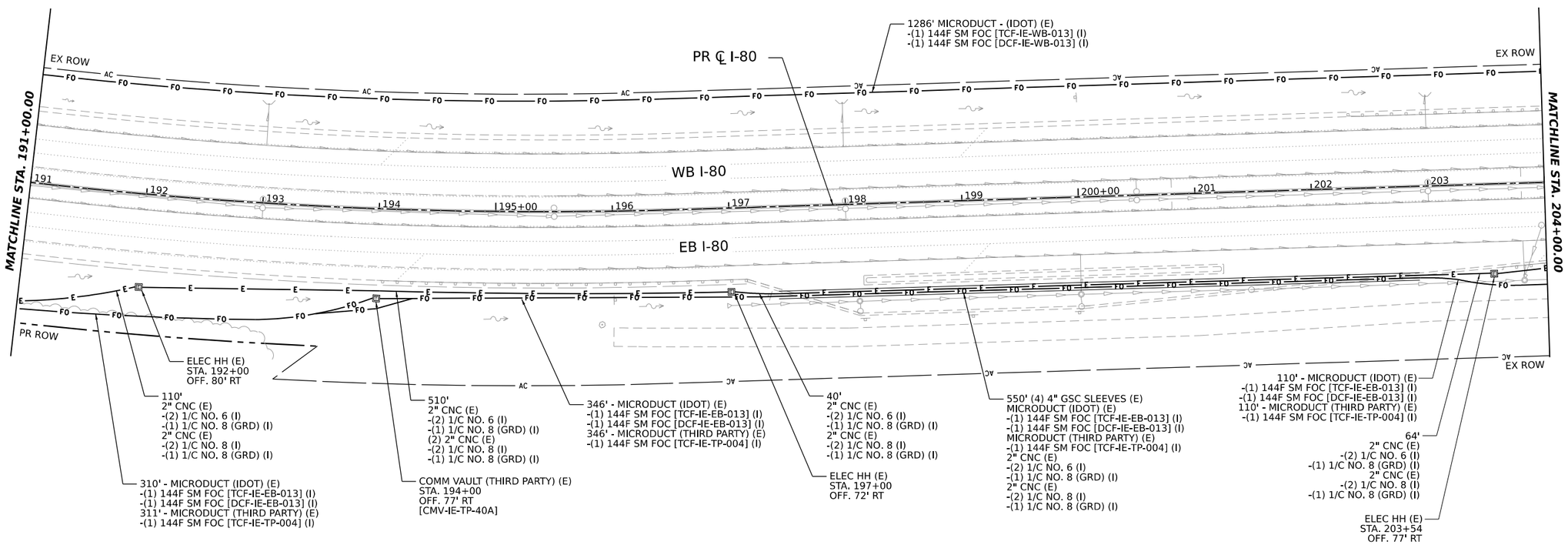

MODEL: PR I-80 - PLAN 4 [SHEET]
FILE NAME: C:\TRANSYSTEMS\PW_LOCAL\TRANSYSTEMS-PW-010\MS32656\62R19-SHT-ITS-PLAN-04.DGN

ATLAS
ATLAS TECHNICAL CONSULTANTS, LLC
100 S. WACKER DRIVE, SUITE 400
CHICAGO, IL 60606

USER NAME = SALASL	DESIGNED - DJM	REVISED - 1 02/10/2026	
	DRAWN - LS	REVISED -	
PLOT SCALE = 0.16666667 ' / IN.	CHECKED - DJM	REVISED -	
PLOT DATE = 11/12/2025	DATE - 11/12/2025	REVISED -	

STATE OF ILLINOIS
DEPARTMENT OF TRANSPORTATION

I-80
ITS INFRASTRUCTURE PLANS

SCALE: 1"=50' | SHEET OF SHEETS | STA. 191+00 | TO STA. 204+00

F.A.I. RTE.	SECTION	COUNTY	TOTAL SHEETS	SHEET NO.
80	FAI 80 21 VLS	VARIOUS	467	152

CONTRACT NO. 62R19

ILLINOIS | FED. AID PROJECT

1 Entire sheet revised

0 50 100 150
SCALE IN FEET

MATCHLINE STA. 204+00.00

MATCHLINE STA. 217+00.00

SHEPLEY ROAD

W. FRONTAGE ROAD

EX ℄ SHEPLEY RD

EX ℄ W. FRONTAGE RD

WB I-80

EB I-80

PR ℄ I-80

EX ROW

FIBER INTERCONNECT CABINET (E)
(1,152) TERMINATE FIBER IN CABINET (I)
(8) FO PATCH PANEL, 144 PORT, RACK MOUNT (I)
STA 205+08
OFF. 76' RT

150' MICRODUCT (IDOT) (E)
-(1) 144F SM FOC [TCF-IE-WB-013] (I)
-(1) 144F SM FOC [DCF-IE-WB-013] (I)

COMM. VAULT (IDOT) (E)
STA. 205+50
OFF. 93' LT
[CMV-IE-WB-40A]

170' 4" GSC (E)
-MICRODUCT (IDOT) (E)
-(1) 144F SM FOC [TCF-IE-WB-013] (I)
-(1) 144F SM FOC [DCF-IE-WB-013] (I)
-(1) 144F SM FOC [TCF-IE-WB-012] (I)
-(1) 144F SM FOC [DCF-IE-WB-012] (I)

(6) WIRELESS IN
PAVEMENT DETECTOR (I)

(4) 250' 2"CNC (E)
SEE SHEET 219
FOR POWER CABLES

465' MICRODUCT (IDOT) (E)
-(1) 144F SM FOC [TCF-IE-EB-012] (I)
-(1) 144F SM FOC [DCF-IE-EB-012] (I)
469' MICRODUCT (THIRD PARTY) (E)
-(1) 144F SM FOC [TCF-IE-TP-004] (I)

701' MICRODUCT (IDOT) (E)
-(1) 144F SM FOC [TCF-IE-WB-012] (I)
-(1) 144F SM FOC [DCF-IE-WB-012] (I)

OHSS 1S099I080R123.5 (E)
DYNAMIC MESSAGE SIGN,
WALK-IN ACCESS, FULL
MATRIX, COLOR, NTCIP 1203 (I)

WETLAND SITE 4A

135'
4" GSC (E)

COMM VAULT (IDOT) (E)
STA. 212+50
OFF. 86' LT
[CMV-IE-WB-39C]

450' MICRODUCT (IDOT)
-(1) 144F SM FOC [TCF-IE-WB-012] (I)
-(1) 144F SM FOC [DCF-IE-WB-012] (I)

WOUS
W5

50'
4" GSC (E)

ELEC HH (E)
STA. 211+00
OFF. 70' RT

577' 2" CNC (E)
-(2) 1/C NO. 8 (I)
-(1) 1/C NO. 8 (GRD) (I)

135'
(3) 4" GSC (E)

15'
2" CNC (E)
-(4) 1/C NO. 6 (I)
-(2) 1/C NO. 8 (GRD) (I)
2" CNC (E)
-(8) 1/C NO. 8 (I)
-(2) 1/C NO. 8 (GRD) (I)

2" GSC (E)
POWER CONDUCTORS (E)

UTILITY POLE (E)
ELECTRIC SERVICE (E)
480/240V, 1PH

50'
(3) 4" GSC (E)

WOUS W5

376' - MICRODUCT (IDOT) (E)
-(1) 144F SM FOC [TCF-IE-EB-012] (I)
-(1) 144F SM FOC [DCF-IE-EB-012] (I)
380' - MICRODUCT (THIRD PARTY) (E)
-(1) 144F SM FOC [TCF-IE-TP-004] (I)

COMM VAULT (THIRD PARTY) (E)
STA. 213+25
OFF. 90' RT
[CMV-IE-TP-39B]

ELEC HH (E)
STA. 216+75
OFF. 75' RT

25' - 2" CNC (E)
-(2) 1/C NO. 8 (I)
-(1) 1/C NO. 8 (GRD) (I)

AT&T (2-4") (E)

SEE DETAIL B
ON SHEET 219

50'
(6) 4" GSC (E)

COMM VAULT (IDOT) (E)
STA. 208+60
OFF. 70' RT
[CMV-IE-EB-39C]
-(1) FO SPLICE-LATERAL (I)

ELEC UTILITY SERVICE
PEDESTAL WITH METER (E)
STA. 211+00
OFF. 83' RT

ELEC HH (E)
STA. 208+50
OFF. 73' RT

334 CABINET FOUDATION (E)
(1) CABINET, MODEL 334 [DMS-46]
(1) DMS CONTROL EQUIPMENT (I)
(1) LAYER II NETWORK SWITCH (I)
(1) FO TERMINATION PANEL, 24F (I)
(12) TERMINATE FIBER IN CABINET (I)
STA. 207+50
OFF. 72' RT

312' - MICRODUCT (IDOT) (E)
-(1) 144F SM FOC [TCF-IE-EB-012] (I)
-(1) 144F SM FOC [DCF-IE-EB-012] (I)
312' - MICRODUCT (THIRD PARTY) (E)
-(1) 144F SM FOC [TCF-IE-TP-004] (I)

265'
2" CNC (E)
-(2) 1/C NO. 6 (I)
-(1) 1/C NO. 8 (GRD) (I)
2" CNC (E)
-(2) 1/C NO. 8 (I)
-(1) 1/C NO. 8 (GRD) (I)
2" CNC (E)
-(4) 1/C NO. 8 (I)
-(1) 1/C NO. 8 (GRD) (I)

SEE DETAIL A
ON SHEET 219

ELEC HH (E)
STA. 205+82
OFF. 72' RT

(6) WIRELESS IN
PAVEMENT
DETECTOR (I)

CONC FND, TYPE A (E)
DISCONNECT SWITCH (I)
STEP DOWN TRANSFORMER (I)
STA. 205+63
OFF. 72' RT

COMM VAULT (IDOT) (E)
STA. 205+50
OFF. 79' RT
[CMV-IE-EB-40A]
-(1) FO SPLICE-LATERAL (I)

CONC FND, TYPE E (E)
(1) CCTV STRUCTURE, 50' (I)
(1) CCTV CAMERA, HD (I)
(1) WIRELESS VEHICLE DETECTION SYSTEM (I)
140' OUTDOOR RATED NETWORK CABLE (I)
(1) CABINET, MODEL 336S [IE39B] (I)
(1) STEP DOWN TRANSFORMER (I)
(1) LAYER II NETWORK SWITCH (I)
(1) FO TERMINATION PANEL. 12F (I)
(12) TERMINATE FIBER IN CABINET (I)
STA. 205+35
OFF. 73' RT

231'
2" CNC (E)
-(2) 1/C NO. 6 (I)
-(1) 1/C NO. 8 (GRD) (I)
2" CNC (E)
-(2) 1/C NO. 8 (I)
-(1) 1/C NO. 8 (GRD) (I)

153' - MICRODUCT (IDOT) (E)
-(1) 144F SM FOC [TCF-IE-EB-013] (I)
-(1) 144F SM FOC [DCF-IE-EB-013] (I)
151' - MICRODUCT (THIRD PARTY) (E)
-(1) 144F SM FOC [TCF-IE-TP-004] (I)

MODEL: PR I-80 - PLAN 5 [SHEET]
FILE NAME: C:\TRANSYSTEMS\PW_LOCAL\TRANSYSTEMS-PW-01\DMS32656\62R19-SHT-ITS-PLAN-05.DGN

ATLAS TECHNICAL CONSULTANTS, LLC 100 S. WACKER DRIVE, SUITE 400 CHICAGO, IL 60606	USER NAME = SALASL	DESIGNED - DJM	REVISED - 1 02/10/2026	STATE OF ILLINOIS DEPARTMENT OF TRANSPORTATION	I-80 ITS INFRASTRUCTURE PLANS				F.A.I. RTE.	SECTION	COUNTY	TOTAL SHEETS	SHEET NO.
		DRAWN - LS	REVISED -						80	FAI 80 21 VLS	VARIOUS	467	153
	PLOT SCALE = 0.166667 ' / IN.	CHECKED - DJM	REVISED -								CONTRACT NO. 62R19		
	PLOT DATE = 11/12/2025	DATE - 11/12/2025	REVISED -		SCALE: 1"=50'	SHEET OF SHEETS	STA. 204+00	TO STA. 217+00		ILLINOIS	FED. AID PROJECT		

1 Entire sheet revised

0 50 100 150
SCALE IN FEET

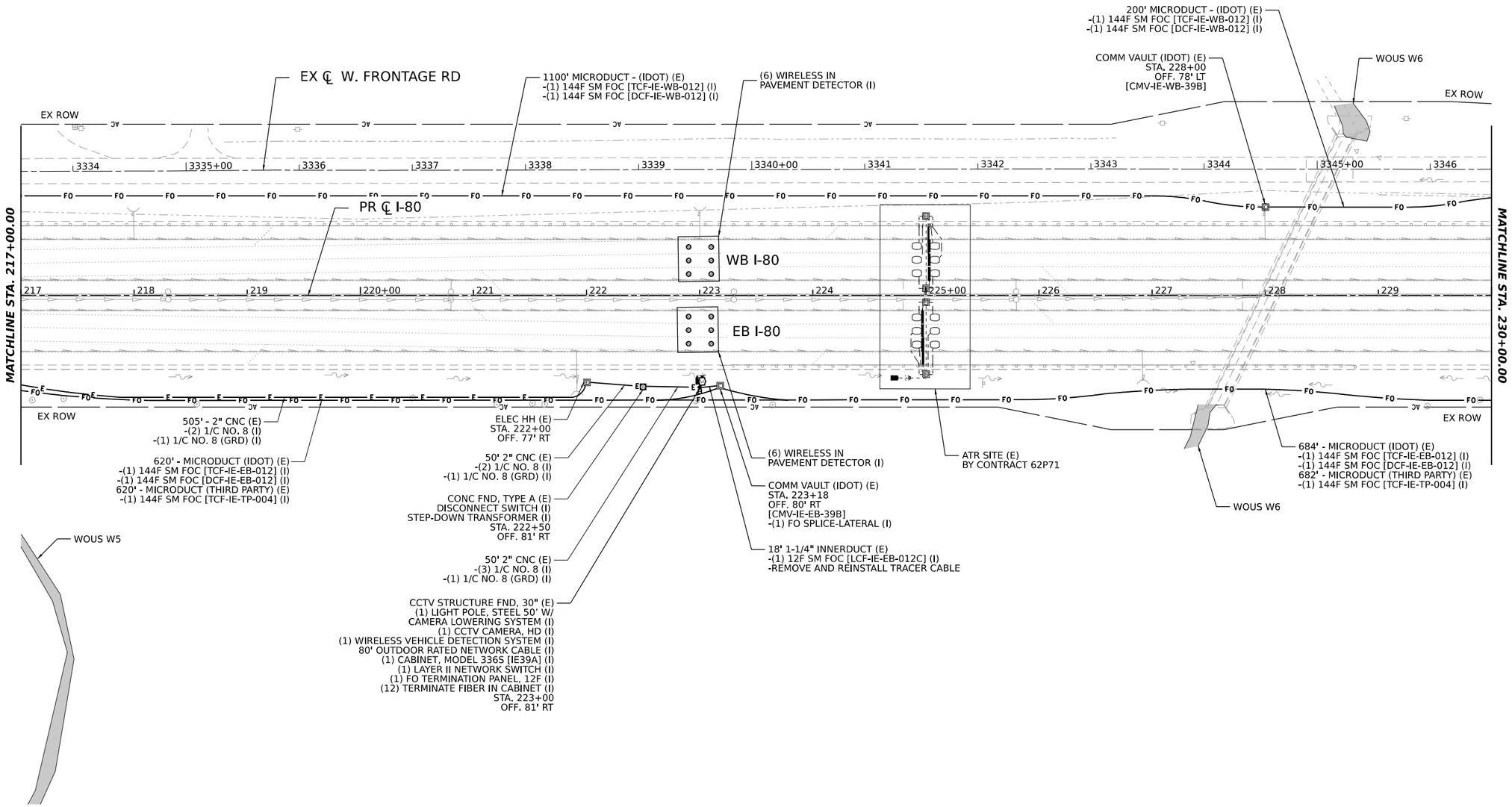

MODEL: PR I-80 - PLAN 6 (SHEET)
FILE NAME: C:\TRANSYSTEMS\PW_LOCAL\TRANSYSTEMS-PW-01\DMS32656\62R19-SHT4TS-PLAN-06.DGN

ATLAS
ATLAS TECHNICAL CONSULTANTS, LLC
100 S. WACKER DRIVE, SUITE 400
CHICAGO, IL 60606

USER NAME = SALASL	DESIGNED - DJM	REVISED - 1 02/10/2026	
	DRAWN - LS	REVISED -	
PLOT SCALE = 0.166667 ' / IN.	CHECKED - DJM	REVISED -	
PLOT DATE = 11/12/2025	DATE - 11/12/2025	REVISED -	

STATE OF ILLINOIS
DEPARTMENT OF TRANSPORTATION

I-80
ITS INFRASTRUCTURE PLANS

SCALE: 1"=50' | SHEET OF SHEETS | STA. 217+00 | TO STA. 230+00

F.A.I. RTE.	SECTION	COUNTY	TOTAL SHEETS	SHEET NO.
80	FAI 80 21 VLS	VARIOUS	467	154
		CONTRACT NO. 62R19		
		ILLINOIS	FED. AID PROJECT	

1 Entire sheet revised

0 50 100 150
SCALE IN FEET

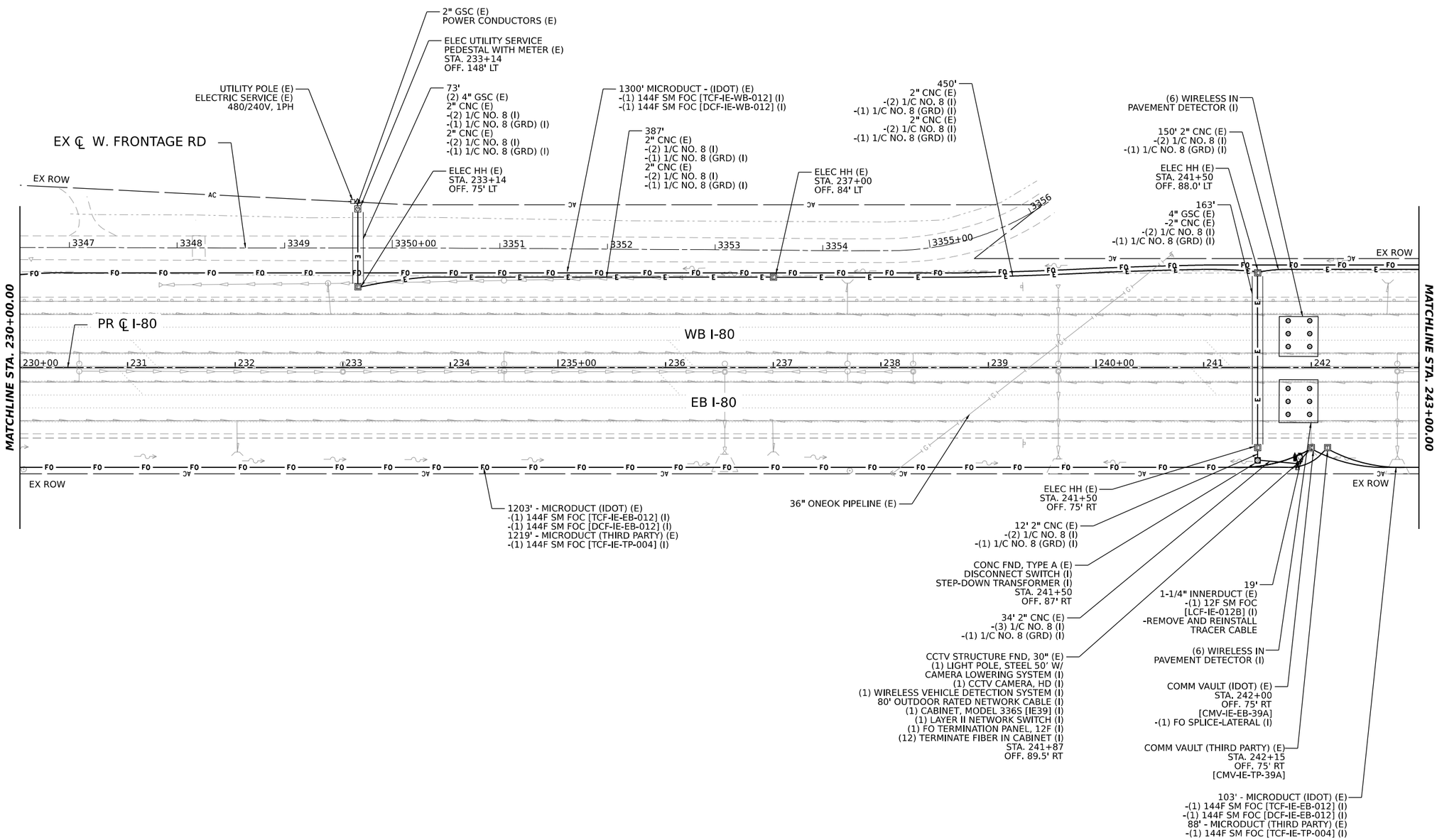

MODEL: PR I-80 - PLAN 7 [SHEET]
FILE NAME: C:\TRANSYSTEMS\PW_LOCAL\TRANSYSTEMS-PW-01\DMS32656\62R19-SHT-ITS-PLAN-07.DGN

ATLAS
ATLAS TECHNICAL CONSULTANTS, LLC
100 S. WACKER DRIVE, SUITE 400
CHICAGO, IL 60606

USER NAME = SALASL	DESIGNED - DJM	REVISED - 1 02/10/2026	STATE OF ILLINOIS DEPARTMENT OF TRANSPORTATION	I-80 ITS INFRASTRUCTURE PLANS	
	DRAWN - LS	REVISED -			
PLOT SCALE = 0.166667 ' / IN.	CHECKED - DJM	REVISED -			
PLOT DATE = 11/12/2025	DATE - 11/12/2025	REVISED -		SCALE: 1"=50' SHEET OF SHEETS STA. 230+00 TO STA. 243+00	

F.A.I. RTE.	SECTION	COUNTY	TOTAL SHEETS	SHEET NO.
80	FAI 80 21 VLS	VARIOUS	467	155
		CONTRACT NO. 62R19		
	ILLINOIS	FED. AID PROJECT		

1 Entire sheet revised

0 50 100 150
SCALE IN FEET

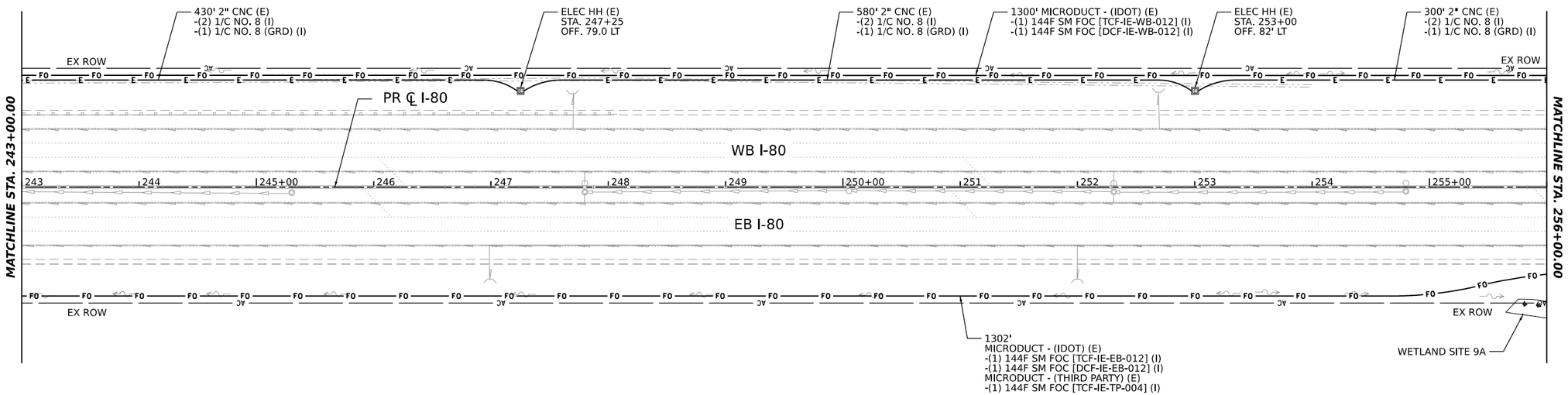

MODEL: PR I-80 - PLAN 8 [SHEET]
FILE NAME: C:\TRANSYSTEMS\PW_LOCAL\TRANSYSTEMS-PW-01\DMS32656\62R19-SHT-ITS-PLAN-08.DGN

ATLAS
ATLAS TECHNICAL CONSULTANTS, LLC
100 S. WACKER DRIVE, SUITE 400
CHICAGO, IL 60606

USER NAME = SALASL	DESIGNED - DJM	REVISED - 1 02/10/2026	
	DRAWN - LS	REVISED -	
PLOT SCALE = 0.166667 ' / IN.	CHECKED - DJM	REVISED -	
PLOT DATE = 11/12/2025	DATE - 11/12/2025	REVISED -	

STATE OF ILLINOIS
DEPARTMENT OF TRANSPORTATION

I-80
ITS INFRASTRUCTURE PLANS

SCALE: 1"=50' | SHEET OF SHEETS | STA. 243+00 TO STA. 256+00

F.A.I. RTE.	SECTION	COUNTY	TOTAL SHEETS	SHEET NO.
80	FAI 80 21 VLS	VARIOUS	467	156

CONTRACT NO. 62R19
ILLINOIS | FED. AID PROJECT

1 Entire sheet revised

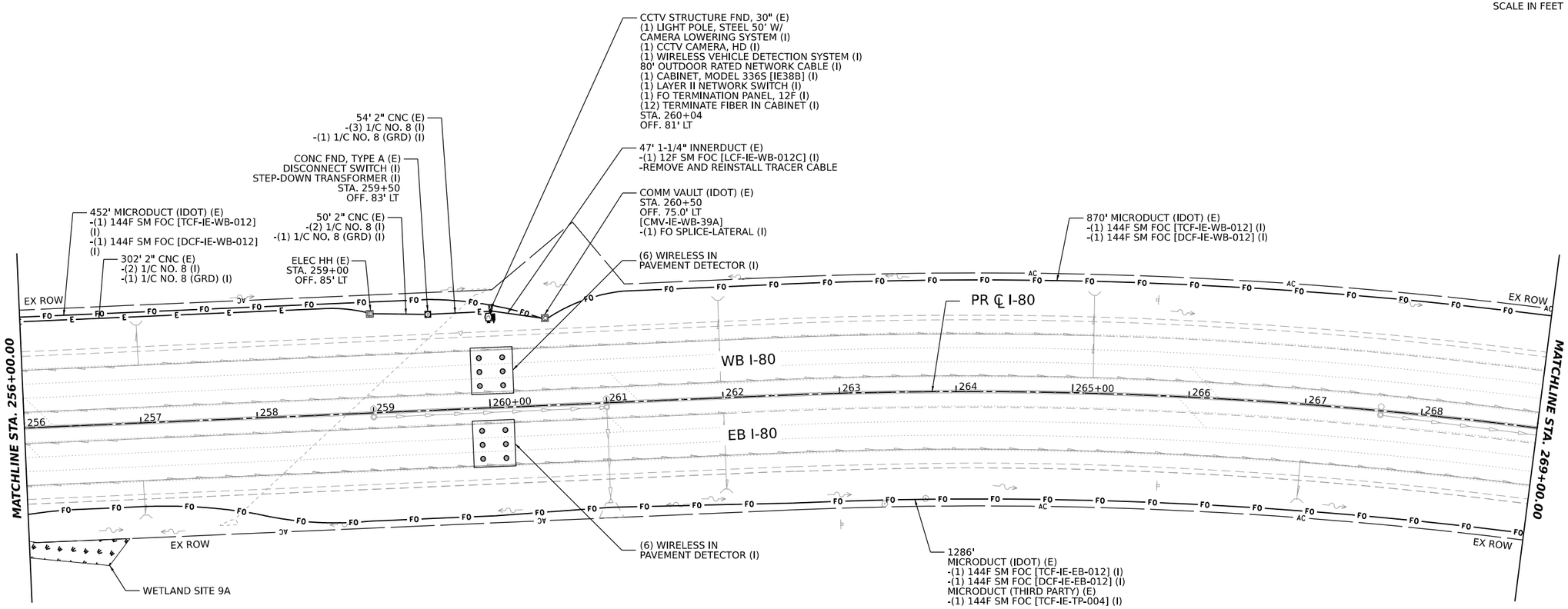

MODEL: PR I-80 - PLAN 9 [SHEET]
FILE NAME: C:\TRANSYSTEMS\PW_LOCAL\TRANSYSTEMS-PW-01\DMS32656\62R19-SHT-ITS-PLAN-09.DGN

ATLAS TECHNICAL CONSULTANTS, LLC 100 S. WACKER DRIVE, SUITE 400 CHICAGO, IL 60606	USER NAME = SALASL	DESIGNED - DJM	REVISED - 1 02/10/2026	STATE OF ILLINOIS DEPARTMENT OF TRANSPORTATION	I-80 ITS INFRASTRUCTURE PLANS
		DRAWN - LS	REVISED -		
	PLOT SCALE = 0.166667 ' / IN.	CHECKED - DJM	REVISED -		
	PLOT DATE = 11/12/2025	DATE - 11/12/2025	REVISED -		SCALE: 1"=50' SHEET OF SHEETS STA. 256+00 TO STA. 269+00

F.A.I. RTE.	SECTION	COUNTY	TOTAL SHEETS	SHEET NO.
80	FAI 80 21 VLS	VARIOUS	467	157
		CONTRACT NO. 62R19		
		ILLINOIS	FED. AID PROJECT	

1 Entire sheet revised

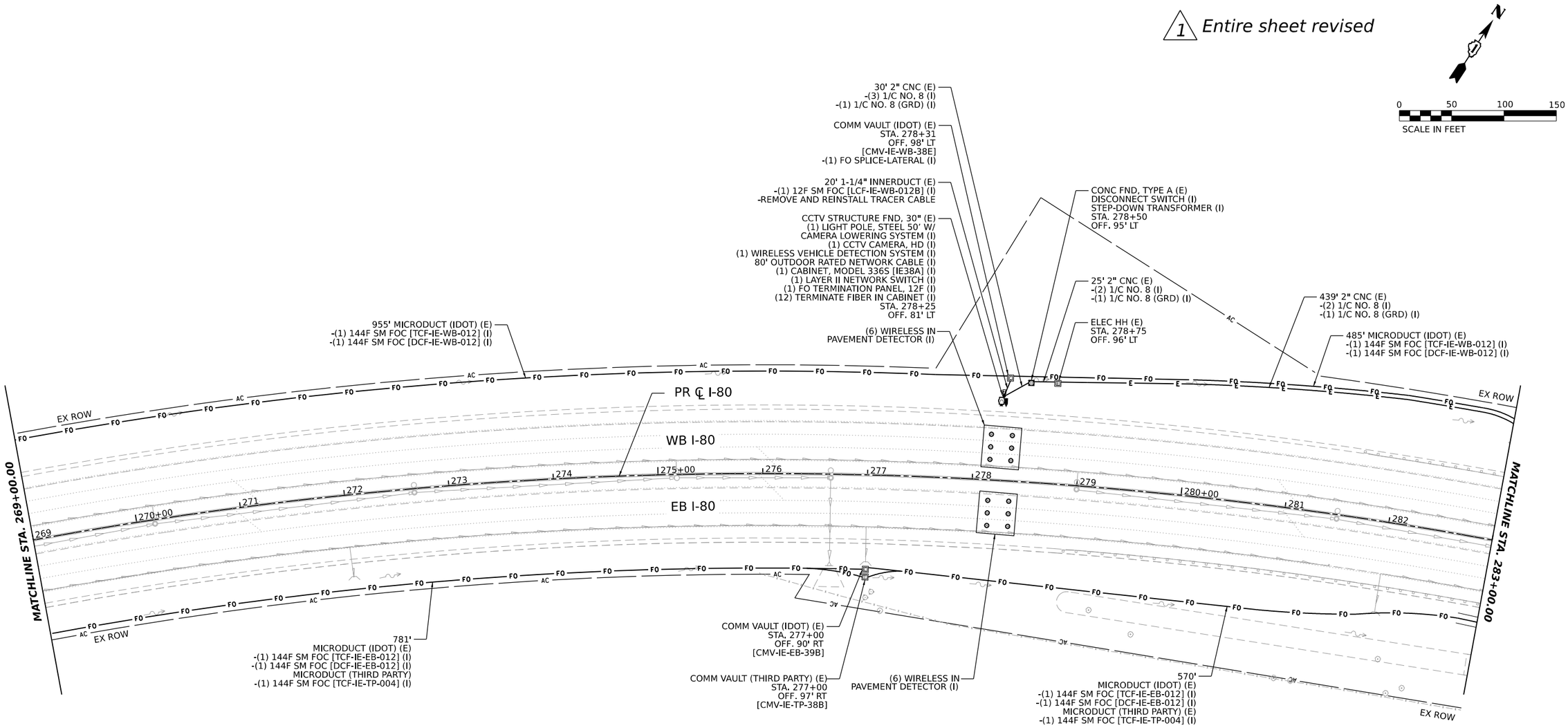

MODEL: PR I-80 - PLAN 10 [SHEET]
FILE NAME: C:\TRANSYSTEMS\PW_LOCAL\TRANSYSTEMS-PW-01\DMS32656\62R19-SHT-ITS-PLAN-10.DGN

ATLAS
ATLAS TECHNICAL CONSULTANTS, LLC
100 S. WACKER DRIVE, SUITE 400
CHICAGO, IL 60606

USER NAME = SALASL	DESIGNED - DJM	REVISED - 1 02/10/2026	
	DRAWN - LS	REVISED -	
PLOT SCALE = 0.166667 ' / IN.	CHECKED - DJM	REVISED -	
PLOT DATE = 11/12/2025	DATE - 11/12/2025	REVISED -	

STATE OF ILLINOIS
DEPARTMENT OF TRANSPORTATION

I-80
ITS INFRASTRUCTURE PLANS

SCALE: 1"=50' | SHEET OF SHEETS | STA. 269+00 TO STA. 283+00

F.A.I. RTE.	SECTION	COUNTY	TOTAL SHEETS	SHEET NO.
80	FAI 80 21 VLS	VARIOUS	467	158
		CONTRACT NO. 62R19		
	ILLINOIS	FED. AID PROJECT		

1 Entire sheet revised

N

0 50 100 150
SCALE IN FEET

34' 2" CNC (E)
-(2) 1/C NO. 8 (I)
-(1) 1/C NO. 8 (GRD) (I)

ELEC HH (E)
STA. 283+26
OFF. 94' LT

210' MICRODUCT (IDOT) (E)
-(1) 144F SM FOC [TCF-IE-WB-012] (I)
-(1) 144F SM FOC [DCF-IE-WB-012] (I)

178' 2" CNC (E)
-(2) 1/C NO. 8 (I)
-(1) 1/C NO. 8 (GRD) (I)

WOUS W8

COMM VAULT (IDOT) (E)
STA. 285+00
OFF. 103' LT
[CMV-IE-WB-38D]

ELEC HH (E)
STA. 285+00
OFF. 95' LT

515' 2" CNC (E)
-(2) 1/C NO. 8 (I)
-(1) 1/C NO. 8 (GRD) (I)

ELEC HH (E)
STA. 290+00
OFF. 105' LT

1081' MICRODUCT (IDOT) (E)
-(1) 144F SM FOC [TCF-IE-WB-012] (I)
-(1) 144F SM FOC [DCF-IE-WB-012] (I)

565' 2" CNC (E)
-(2) 1/C NO. 8 (I)
-(1) 1/C NO. 8 (GRD) (I)

COMM VAULT (IDOT) (E)
STA. 295+50
OFF. 109' LT
[CMV-IE-WB-38C]
-(1) FO SPLICE-LATERAL (I)

50' 2" CNC (E)
-(3) 1/C NO. 8 (I)
-(1) 1/C NO. 8 (GRD) (I)

156'
2" CNC (E)
-(2) 1/C NO. 8 (I)
-(1) 1/C NO. 8 (I)
2" CNC (E)
-(2) 1/C NO. 8 (I)
-(1) 1/C NO. 8 (I)

155' MICRODUCT (IDOT) (E)
-(1) 144F SM FOC [TCF-IE-WB-012] (I)
-(1) 144F SM FOC [DCF-IE-WB-012] (I)

CONC FND, TYPE E (E)
(1) CCTV CAMERA STRUCTURE, 50' (I)
(1) CCTV CAMERA, HD (I)
(1) WIRELESS VEHICLE DETECTION SYSTEM (I)
140' OUTDOOR RATED NETWORK CABLE (I)
(1) CABINET, MODEL 336S [IE38] (I)
(1) LAYER II NETWORK SWITCH (I)
(1) FO TERMINATION PANEL, 12F (I)
(12) TERMINATE FIBER IN CABINET (I)
STA. 296+50
OFF. 98' LT

ELEC HH (E)
STA. 295+50
OFF. 99' LT

PR ℄ I-80

WB I-80

EB I-80

EX ROW

MATCHLINE STA. 283+00.00

MATCHLINE STA. 297+00.00

283 284 285+00 286 287 288 289 290+00 291 292 293 294 295+00 296

50' 2" CNC (E)
-(2) 1/C NO. 8 (I)
-(1) 1/C NO. 8 (GRD) (I)

CONC FND, TYPE A (E)
DISCONNECT SWITCH (I)
STEP-DOWN TRANSFORMER (I)
STA. 296+00
OFF. 98' LT

103' 1-1/4" INNERDUCT (E)
-(1) 12F SM FOC [LCF-IE-WB-012A] (I)
-REMOVE AND REINSTALL TRACER CABLE

(6) WIRELESS IN PAVEMENT DETECTOR (I)

KINDER MORGAN PIPELINE (E)

WETLAND 12A

1150'
MICRODUCT (IDOT) (E)
-(1) 144F SM FOC [TCF-IE-EB-012] (I)
-(1) 144F SM FOC [DCF-IE-EB-012] (I)
MICRODUCT (THIRD PARTY) (E)
-(1) 144F SM FOC [TCF-IE-TP-004] (I)

14" BP PIPELINE (E)
MINIMUM 3' CLEARANCE REQUIRED

24" ENBRIDGE PIPELINE (E)
MINIMUM 3' CLEARANCE REQUIRED

WOUS W8

WETLAND 12A

220'
(2) 4" GSC (E)
-MICRODUCT (IDOT) (E)
-(1) 144F SM FOC [TCF-IE-EB-012] (I)
-(1) 144F SM FOC [DCF-IE-EB-012] (I)
-MICRODUCT (THIRD PARTY) (E)
-(1) 144F SM FOC [TCF-IE-TP-004] (I)

MODEL: PR I-80 - PLAN 11 [SHEET]
FILE NAME: C:\TRANSYSTEMS\PW_LOCAL\TRANSYSTEMS-PW-01\DMS32656\62R19-SHT-ITS-PLAN-11.DGN

ATLAS
ATLAS TECHNICAL CONSULTANTS, LLC
100 S. WACKER DRIVE, SUITE 400
CHICAGO, IL 60606

USER NAME = SALASL	DESIGNED - DJM	REVISED - 1 02/10/2026	STATE OF ILLINOIS DEPARTMENT OF TRANSPORTATION	I-80 ITS INFRASTRUCTURE PLANS	
	DRAWN - LS	REVISED -			
PLOT SCALE = 0.166667 ' / IN.	CHECKED - DJM	REVISED -			
PLOT DATE = 11/12/2025	DATE - 11/12/2025	REVISED -		SCALE: 1"=50' SHEET OF SHEETS STA. 283+00 TO STA. 297+00	

F.A.I. RTE.	SECTION	COUNTY	TOTAL SHEETS	SHEET NO.
80	FAI 80 21 VLS	VARIOUS	467	159
		CONTRACT NO. 62R19		
	ILLINOIS	FED. AID PROJECT		

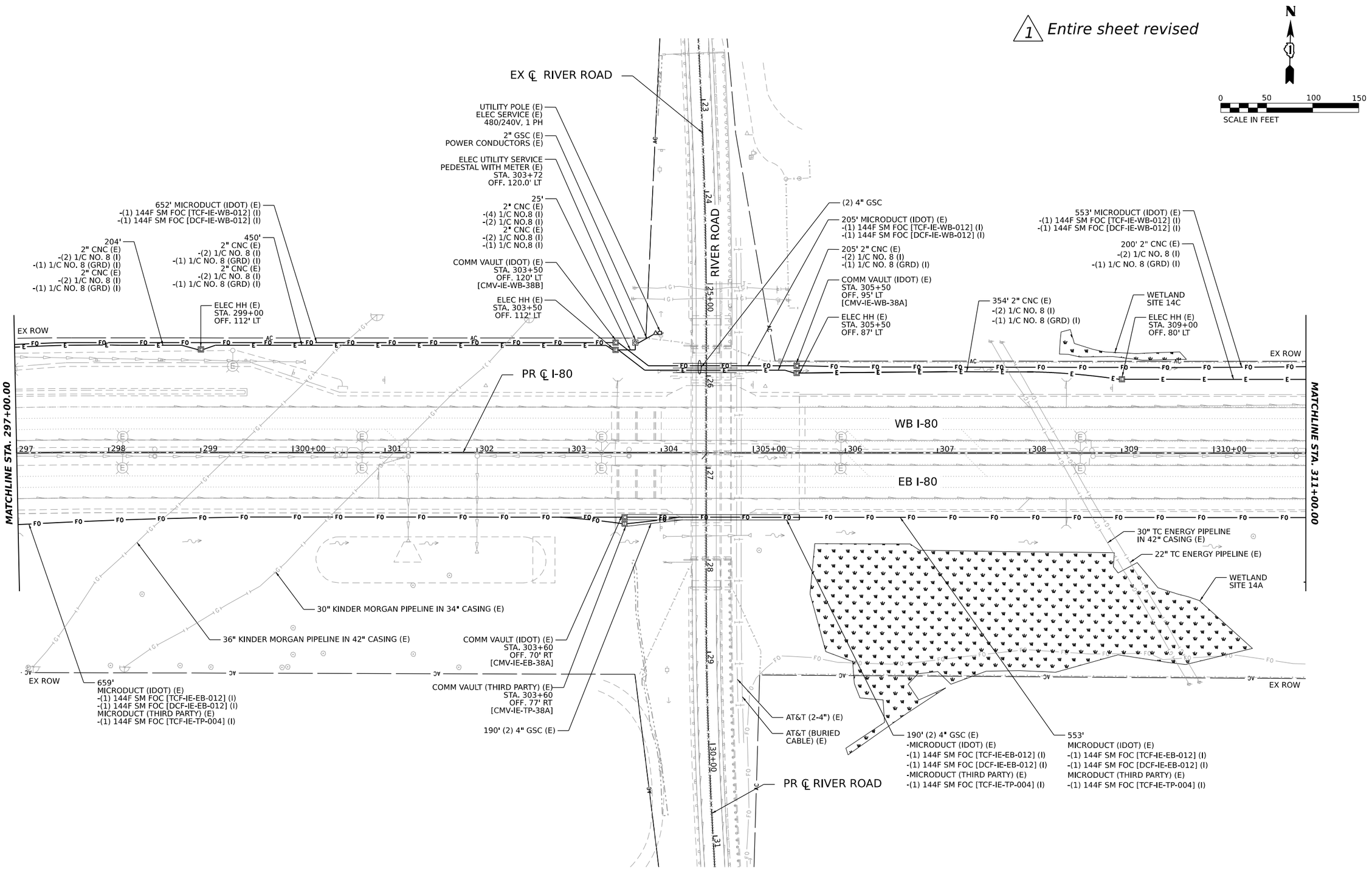

MODEL: PR I-80 - PLAN 12 [SHEET]
FILE NAME: C:\TRANSYSTEMS\PW_LOCAL\TRANSYSTEMS-PW-01\DMS32656\62819-SHT-ITS-PLAN-12.DGN

ATLAS
ATLAS TECHNICAL CONSULTANTS, LLC
100 S. WACKER DRIVE, SUITE 400
CHICAGO, IL 60606

USER NAME = SALASL	DESIGNED - DJM	REVISED - 1 02/10/2026	
	DRAWN - LS	REVISED -	
PLOT SCALE = 0.166667 ' / IN.	CHECKED - DJM	REVISED -	
PLOT DATE = 11/12/2025	DATE - 11/12/2025	REVISED -	

STATE OF ILLINOIS
DEPARTMENT OF TRANSPORTATION

I-80
ITS INFRASTRUCTURE PLANS

SCALE: 1"=80' | SHEET OF SHEETS | STA. 297+00 TO STA. 311+00

F.A.I. RTE.	SECTION	COUNTY	TOTAL SHEETS	SHEET NO.
80	FAI 80 21 VLS	VARIOUS	467	160

CONTRACT NO. 62R19

ILLINOIS | FED. AID PROJECT

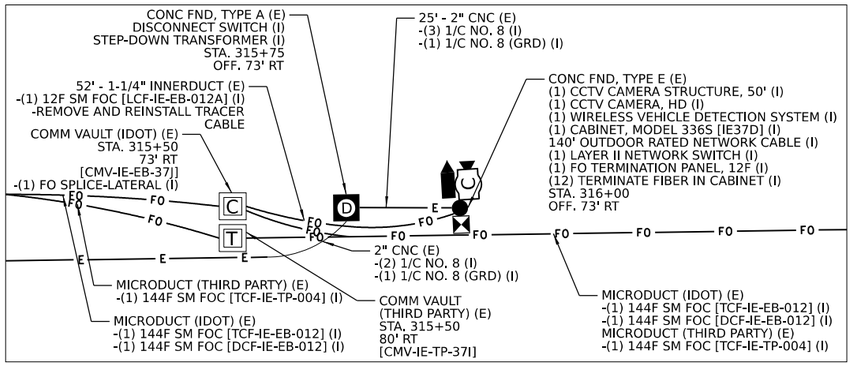

DETAIL A (N.T.S.)

1 Entire sheet revised

N

0 50 100 150
SCALE IN FEET

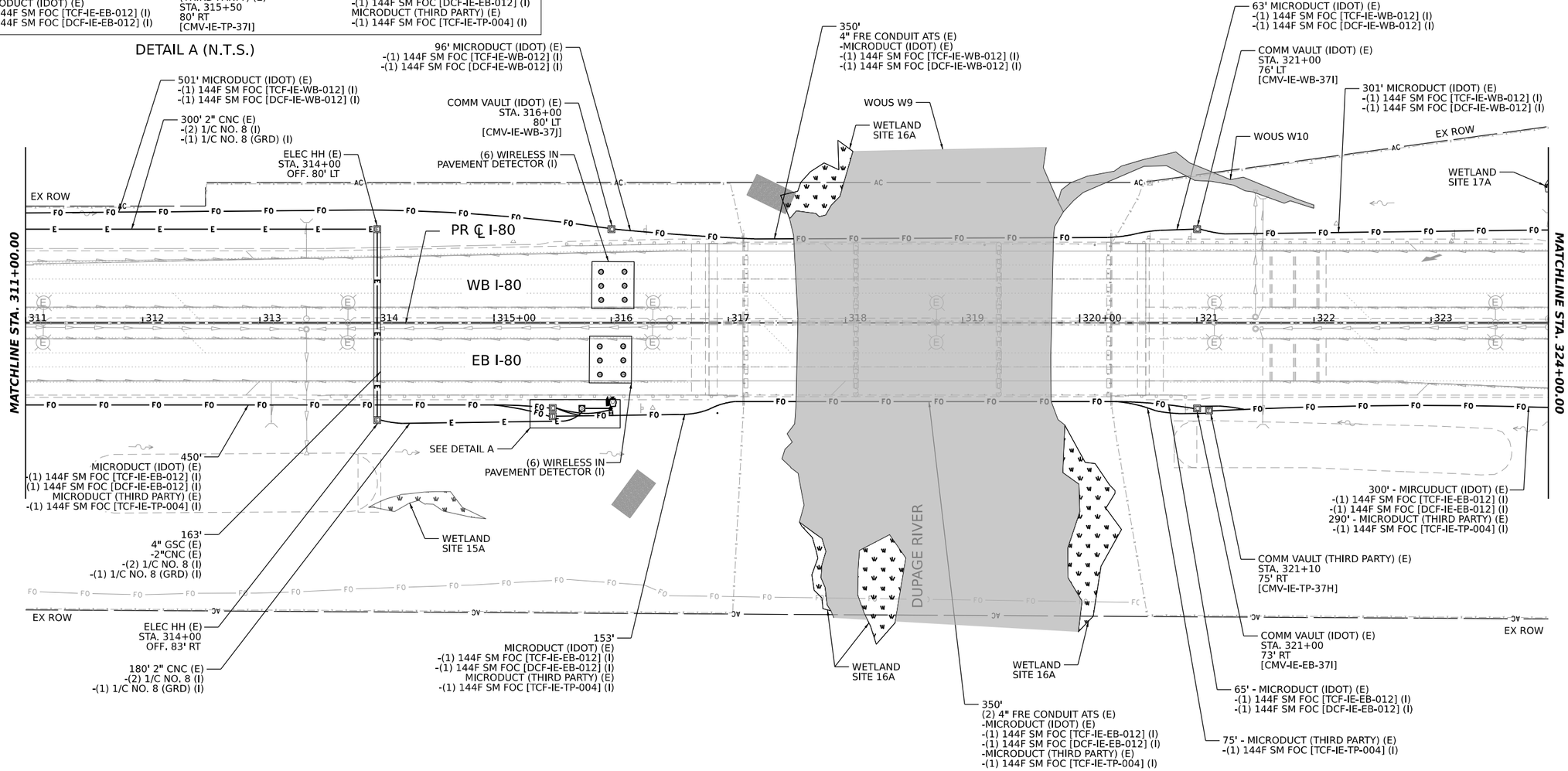

MODEL: PR I-80 - PLAN 13 [SHEET]
FILE NAME: C:\TRANSYSTEMS\PW_LOCAL\TRANSYSTEMS-PW-01\DMS32656\62R19-SHEETS-PLAN-13.DGN

ATLAS
ATLAS TECHNICAL CONSULTANTS, LLC
100 S. WACKER DRIVE, SUITE 400
CHICAGO, IL 60606

USER NAME = SALASL	DESIGNED - DJM	REVISED - 1 02/10/2026	
	DRAWN - LS	REVISED -	
PLOT SCALE = 0.166667 ' / IN.	CHECKED - DJM	REVISED -	
PLOT DATE = 11/12/2025	DATE - 11/12/2025	REVISED -	

STATE OF ILLINOIS
DEPARTMENT OF TRANSPORTATION

I-80
ITS INFRASTRUCTURE PLANS

SCALE: 1"=50' | SHEET OF SHEETS | STA. 311+00 TO STA. 324+00

F.A.I. RTE.	SECTION	COUNTY	TOTAL SHEETS	SHEET NO.
80	FAI 80 21 VLS	VARIOUS	467	161

CONTRACT NO. 62R19
ILLINOIS | FED. AID PROJECT

1 Entire sheet revised

N

0 50 100 150
SCALE IN FEET

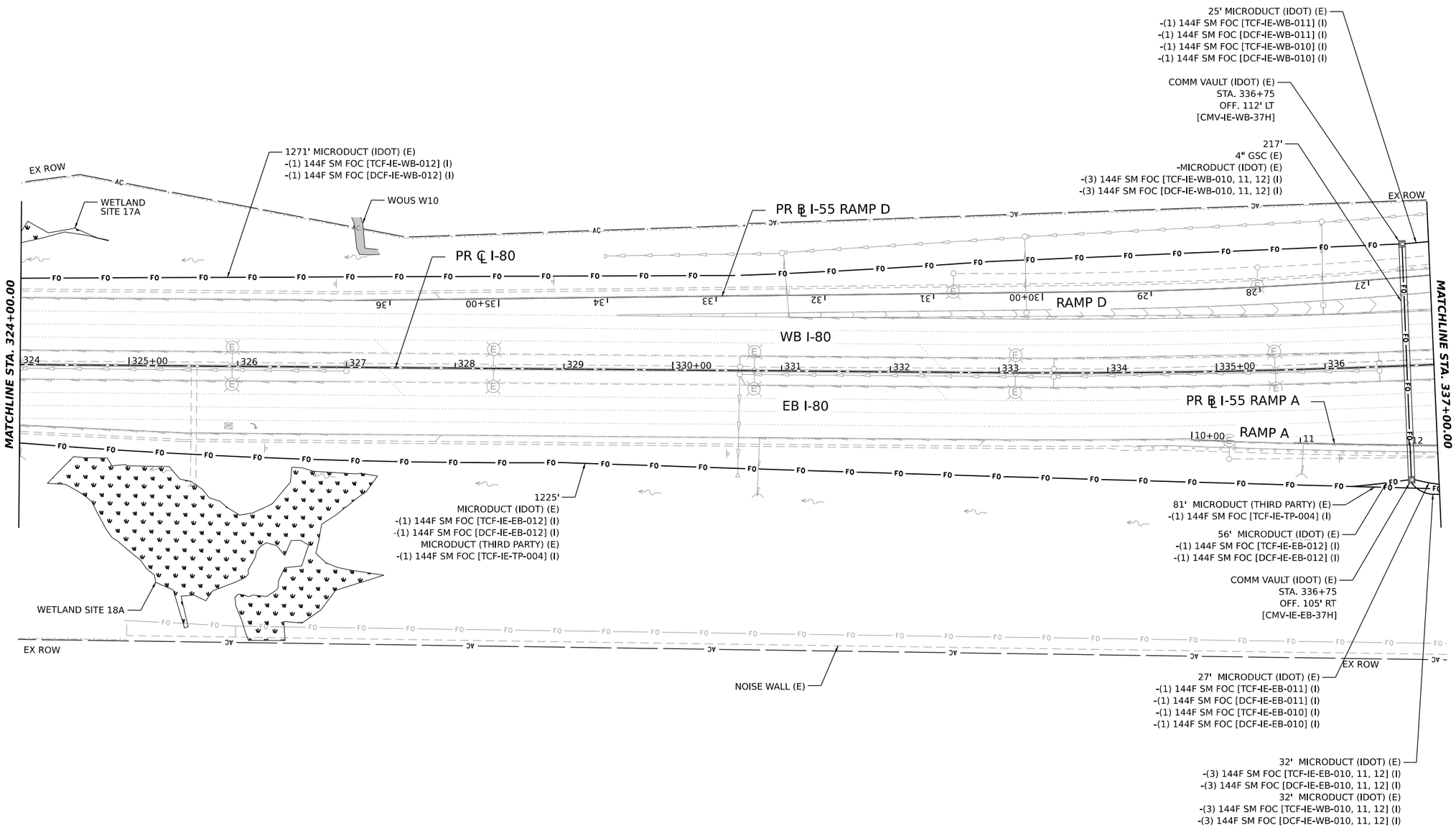

MODEL: PR I-80 - PLAN 14 [SHEET]
FILE NAME: C:\TRANSYSTEMS\PW_LOCAL\TRANSYSTEMS-PW-01\DMS32656\62819-SHT-ITS-PLAN-14.DGN

ATLAS TECHNICAL CONSULTANTS, LLC 100 S. WACKER DRIVE, SUITE 400 CHICAGO, IL 60606	USER NAME = SALASL	DESIGNED - DJM	REVISED - 1 02/10/2026	STATE OF ILLINOIS DEPARTMENT OF TRANSPORTATION	I-80 ITS INFRASTRUCTURE PLANS	F.A.I. RTE.	SECTION	COUNTY	TOTAL SHEETS	SHEET NO.
		DRAWN - LS	REVISED -			80	FAI 80 21 VLS	VARIOUS	467	162
	PLOT SCALE = 0.16666667 ' / IN.	CHECKED - DJM	REVISED -					CONTRACT NO. 62R19		
	PLOT DATE = 11/12/2025	DATE - 11/12/2025	REVISED -		SCALE: 1"=50' SHEET OF SHEETS STA. 324+00 TO STA. 337+00			ILLINOIS	FED. AID PROJECT	

1 Entire sheet revised

N

0 50 100 150
SCALE IN FEET

112'
4" FRE CONDUIT ATS (E)
-MICRODUCT (IDOT) (E)
-(1) 144F SM FOC [TCF-IE-WB-010, 11] (I)
-(1) 144F SM FOC [DCF-IE-WB-010, 11] (I)

220' MICRODUCT (IDOT) (E)
-(2) 144F SM FOC [TCF-IE-WB-010, 11] (I)
-(2) 144F SM FOC [DCF-IE-WB-010, 11] (I)

205' MICRODUCT (IDOT) (E)
-(2) 144F SM FOC [TCF-IE-EB-010, 11] (I)
-(2) 144F SM FOC [DCF-IE-EB-010, 11] (I)

AT&T (2-4") (E)

45' MICRODUCT (IDOT) (E)
-(2) 144F SM FOC [TCF-IE-WB-010, 11] (I)
-(2) 144F SM FOC [DCF-IE-WB-010, 11] (I)

50' - 4" GSC (E)
-MICRODUCT (IDOT) (E)
-(2) 144F SM FOC [TCF-IE-WB-010, 11] (I)
-(2) 144F SM FOC [DCF-IE-WB-010, 11] (I)

ELEC HH (E)
STA. 342+64
OFF. 194' LT

56'
4" GSC (E)
-2" CNC (E)
-(3) 1/C NO. 8 (I)
-(1) 1/C NO. 8 (GRD) (I)

ELEC HH (E)
STA. 342+80
OFF. 141' LT

411' 2" CNC (E)
-(3) 1/C NO. 8 (I)
-(1) 1/C NO. 8 (GRD) (I)

643'
1-1/4" INNERDUCT (E)
-(1) 12F SM FOC [LCF-IE-WB-010F] (I)
-REMOVE AND REINSTALL TRACER CABLE

LIGHTING CONTROLLER "C" (L0346)
MODIFY EXISTING LIGHTING CONTROLLER (I)
(1) FO TERMINATION PANEL, 12F (I)
(12) TERMINATE FIBER (I)

953' MICRODUCT (IDOT) (E)
-(2) 144F SM FOC [TCF-IE-WB-010, 11] (I)
-(2) 144F SM FOC [DCF-IE-WB-010, 11] (I)

50'
4" GSC (E)

CCTV STRUCTURE FND, 30" (E)
(1) LIGHT POLE, STEEL 50' W/ CAMERA LOWERING SYSTEM (I)
(1) CCTV CAMERA, HD (I)
(1) WIRELESS VEHICLE DETECTION SYSTEM (I)
80' OUTDOOR RATED NETWORK CABLE (I)
(1) CABINET, MODEL 336S [IE37] (I)
(1) LAYER II NETWORK SWITCH (I)
(1) FO TERMINATION PANEL, 12F (I)
(12) TERMINATE FIBER IN CABINET (I)
(1) STEP-DOWN TRANSFORMER (I)
STA. 343+00
OFF. 90' LT

55' 2" CNC (E)
-(3) 1/C NO. 8 (I)
-(1) 1/C NO. 8 (GRD) (I)

COMM VAULT (IDOT) (E)
STA. 344+17
OFF. 81' RT
[CMV-IE-EB-37D]

COMM VAULT (THIRD PARTY) (E)
STA. 344+25
OFF. 81' RT
[CMV-IE-TP-37D]

COMM VAULT (IDOT) (E)
STA. 340+42
OFF. 133' LT
[CMV-IE-WB-37G]
-(1) FO SPLICE-LATERAL (I)

COMM VAULT (IDOT) (E)
STA. 340+51
OFF. 85' LT
[CMV-IE-WB-37F]
-(1) FO SPLICE-LATERAL (I)

(14) WIRELESS IN PAVEMENT DETECTOR (I)

250'-1-1/4" INNERDUCT (E)
-(1) 12F SM FOC [LCF-IE-WB-010E]
-REMOVE AND REINSTALL TRACER CABLE

63' - MICRODUCT (IDOT) (E)
-(2) 144F SM FOC [TCF-IE-EB-010, 11] (I)
-(2) 144F SM FOC [DCF-IE-EB-010, 11] (I)
75' - MICRODUCT (THIRD PARTY) (E)
-(1) 144F SM FOC [TCF-IE-TP-004] (I)

583' - MICRODUCT (IDOT) (E)
-(2) 144F SM FOC [TCF-IE-EB-010, 11] (I)
-(2) 144F SM FOC [DCF-IE-EB-010, 11] (I)
583' - MICRODUCT (THIRD PARTY) (E)
-(1) 144F SM FOC [TCF-IE-TP-004] (I)

177'
MICRODUCT (THIRD PARTY) (E)
-(1) 144F SM FOC [TCF-IE-TP-004] (I)

COMM VAULT (THIRD PARTY) (E)
STA. 338+71
OFF. 99' RT
[CMV-IE-TP-37G]

ELEC HH (E)
STA. 340+81
OFF. 114' RT

COMM VAULT (THIRD PARTY) (E)
STA. 340+70
OFF. 114' RT
[CMV-IE-TP-37F]

COMM VAULT (IDOT) (E)
STA. 340+58
OFF. 113' RT
[CMV-I80-IE-EB-37F]

350' - MICRODUCT (IDOT) (E)
-(2) 144F SM FOC [TCF-IE-EB-010, 11] (I)
-(2) 144F SM FOC [DCF-IE-EB-010, 11] (I)
MICRODUCT (THIRD PARTY) (E)
-(1) 144F SM FOC [TCF-IE-TP-004] (I)

72'
(2) 4" GSC (E)
-MICRODUCT (IDOT) (E)
-(2) 144F SM FOC [TCF-IE-EB-010, 11] (I)
-(2) 144F SM FOC [DCF-IE-EB-010, 11] (I)
-MICRODUCT (THIRD PARTY) (E)
-(1) 144F SM FOC [TCF-IE-TP-004] (I)

55'
(2) 4" GSC (E)

WETLAND SITE 18C

50' MICRODUCT (THIRD PARTY) (E)
-(1) 144F SM FOC [TCF-IE-TP-004] (I)

112'-(2) 4" FRE CONDUIT ATS (E)
MICRODUCT (IDOT) (E)
-(2) 144F SM FOC [TCF-IE-EB-010, 11] (I)
-(2) 144F SM FOC [DCF-IE-EB-010, 11] (I)
MICRODUCT (THIRD PARTY) (E)
-(1) 144F SM FOC [TCF-IE-TP-004] (I)
112'-2" FRE CONDUIT ATS (E)

NOISE WALL (E)

IDOT COMMUNICATIONS NODE (I)
-SEE SHEET 456 TO 465
FOR SITE PLAN AND DETAILS

252' MICRODUCT (IDOT) (E)
-(3) 144F SM FOC [TCF-IE-EB-010, 11, 12] (I)
-(3) 144F SM FOC [DCF-IE-EB-010, 11, 12] (I)
252' MICRODUCT (IDOT) (E)
-(3) 144F SM FOC [TCF-IE-WB-010, 11, 12] (I)
-(3) 144F SM FOC [DCF-IE-WB-010, 11, 12] (I)

COMM VAULT (THIRD PARTY) (E)
STA. 344+10
OFF. 151' RT
[CMV-IE-TP-37E]

COMM VAULT (IDOT) (E)
STA. 344+02
OFF. 151' RT
[CMV-IE-EB-37E]

PR ℄ I-55 RAMP AA
PR ℄ I-55 RAMP D
RAMP D
RAMP AA
WB I-80
EB I-80
PR ℄ I-80
PR ℄ I-55 RAMP A
RAMP A
PR ℄ FRONTAGE RD
FRONTAGE ROAD
EX ROW
MATCHLINE STA. 337+00.00
MATCHLINE STA. 350+00.00

MODEL: PR I-80 - PLAN 15 [SHEET]
FILE NAME: C:\TRANSYSTEMS\PW_LOCAL\TRANSYSTEMS-PW-01\D0452656\62R19-SHT-ITS-PLAN-15.DGN

ATLAS
ATLAS TECHNICAL CONSULTANTS, LLC
100 S. WACKER DRIVE, SUITE 400
CHICAGO, IL 60606

USER NAME = SALASL	DESIGNED - DJM	REVISED - 1 02/10/2026	
	DRAWN - LS	REVISED -	
PLOT SCALE = 0.166667 ' / IN.	CHECKED - DJM	REVISED -	
PLOT DATE = 11/12/2025	DATE - 11/12/2025	REVISED -	

STATE OF ILLINOIS
DEPARTMENT OF TRANSPORTATION

I-80
ITS INFRASTRUCTURE PLANS

SCALE: 1"=50' | SHEET OF SHEETS | STA. 337+00 | TO STA. 350+00

F.A.I. RTE.	SECTION	COUNTY	TOTAL SHEETS	SHEET NO.
80	FAI 80 21 VLS	VARIOUS	467	163

CONTRACT NO. 62R19
ILLINOIS | FED. AID PROJECT

1 Entire sheet revised

N

0 50 100 150
SCALE IN FEET

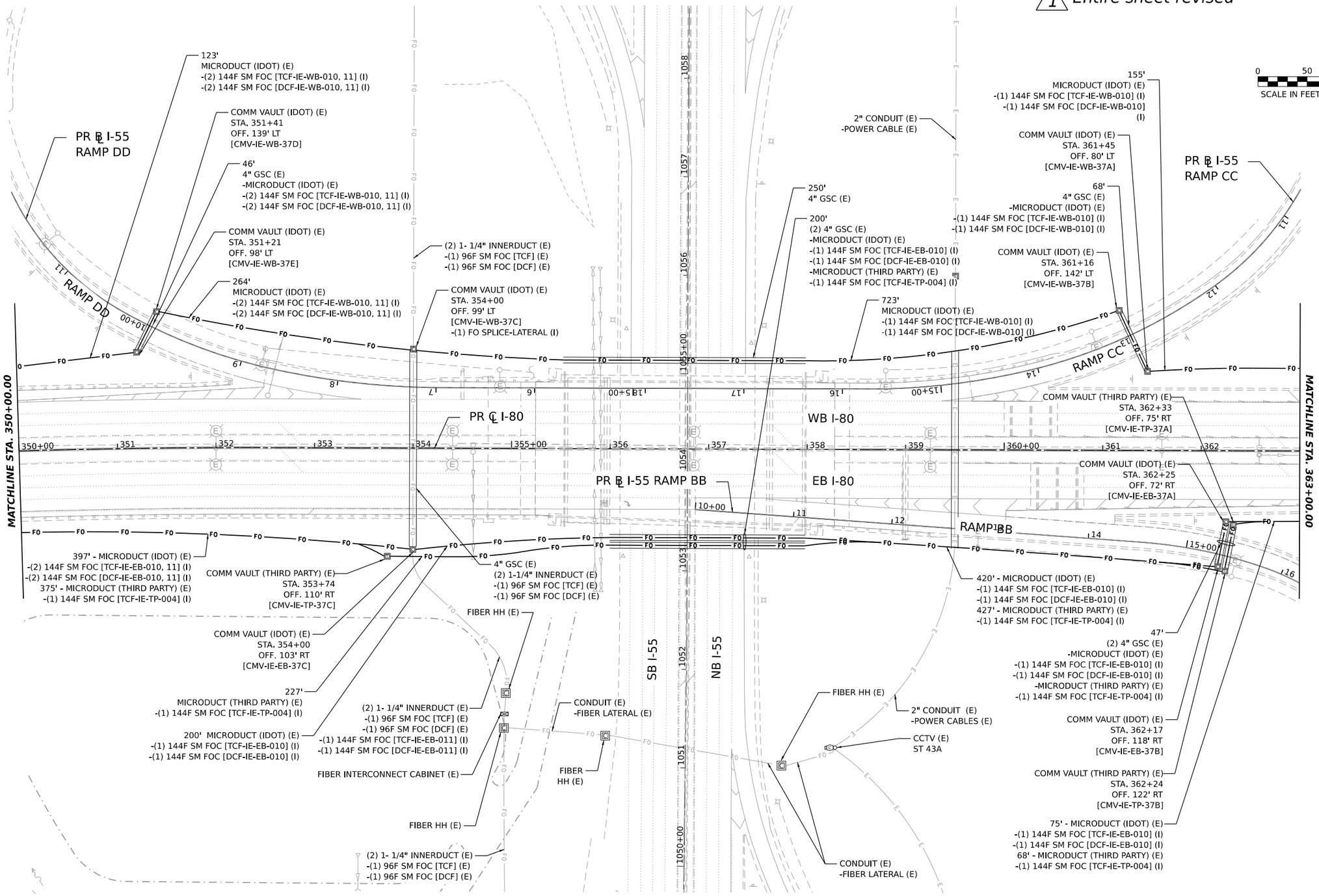

MODEL: PR I-80 - PLAN 16 [SHEET]
FILE NAME: C:\TRANSYSTEMS\PV_LOCAL\TRANSYSTEMS-PW-01\DMS32656\62R19-SHT4TS-PLAN-16.DGN

ATLAS TECHNICAL CONSULTANTS, LLC 100 S. WACKER DRIVE, SUITE 400 CHICAGO, IL 60606	USER NAME = SALASL	DESIGNED - DJM	REVISED - 1 02/10/2026	STATE OF ILLINOIS DEPARTMENT OF TRANSPORTATION	I-80 ITS INFRASTRUCTURE PLANS	F.A.I. RTE.	SECTION	COUNTY	TOTAL SHEETS	SHEET NO.
		DRAWN - LS	REVISED -			80	FAI 80 21 VLS	VARIOUS	467	164
	PLOT SCALE = 0.166667 ' / IN.	CHECKED - DJM	REVISED -					CONTRACT NO. 62R19		
	PLOT DATE = 11/12/2025	DATE - 11/12/2025	REVISED -		SCALE: 1"=50' SHEET OF SHEETS STA. 350+00 TO STA. 363+00		ILLINOIS	FED. AID PROJECT		

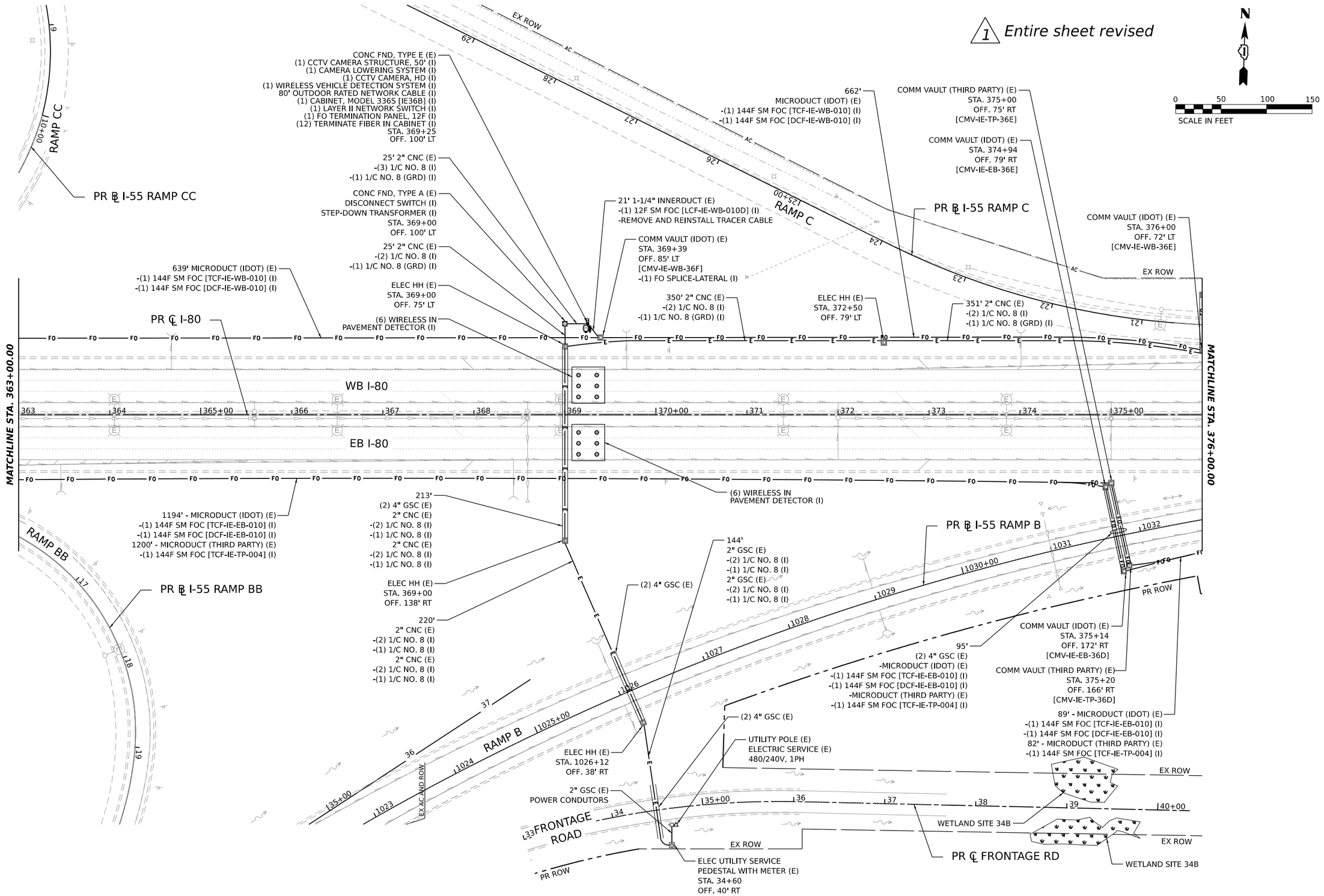

MODEL: PR I-80 - PLAN 17 [SHEET]
FILE NAME: C:\TRANSYSTEMS\PW_LOCAL\TRANSYSTEMS-PW-010\DMS32656\62R19-SHT-ITS-PLAN-17.DGN

ATLAS
ATLAS TECHNICAL CONSULTANTS, LLC
100 S. WACKER DRIVE, SUITE 400
CHICAGO, IL 60606

USER NAME = SALASL	DESIGNED - DJM	REVISED - 1 02/10/2026	
	DRAWN - LS	REVISED -	
PLOT SCALE = 0.166667 ' / IN.	CHECKED - DJM	REVISED -	
PLOT DATE = 11/12/2025	DATE - 11/12/2025	REVISED -	

STATE OF ILLINOIS
DEPARTMENT OF TRANSPORTATION

I-80
ITS INFRASTRUCTURE PLANS

SCALE: 1"=50' | SHEET OF SHEETS | STA. 363+00 TO STA. 376+00

F.A.I. RTE.	SECTION	COUNTY	TOTAL SHEETS	SHEET NO.
80	FAI 80 21 VLS	VARIOUS	467	165
		CONTRACT NO. 62R19		
		ILLINOIS	FED. AID PROJECT	

1 Entire sheet revised

N

0 50 100 150
SCALE IN FEET

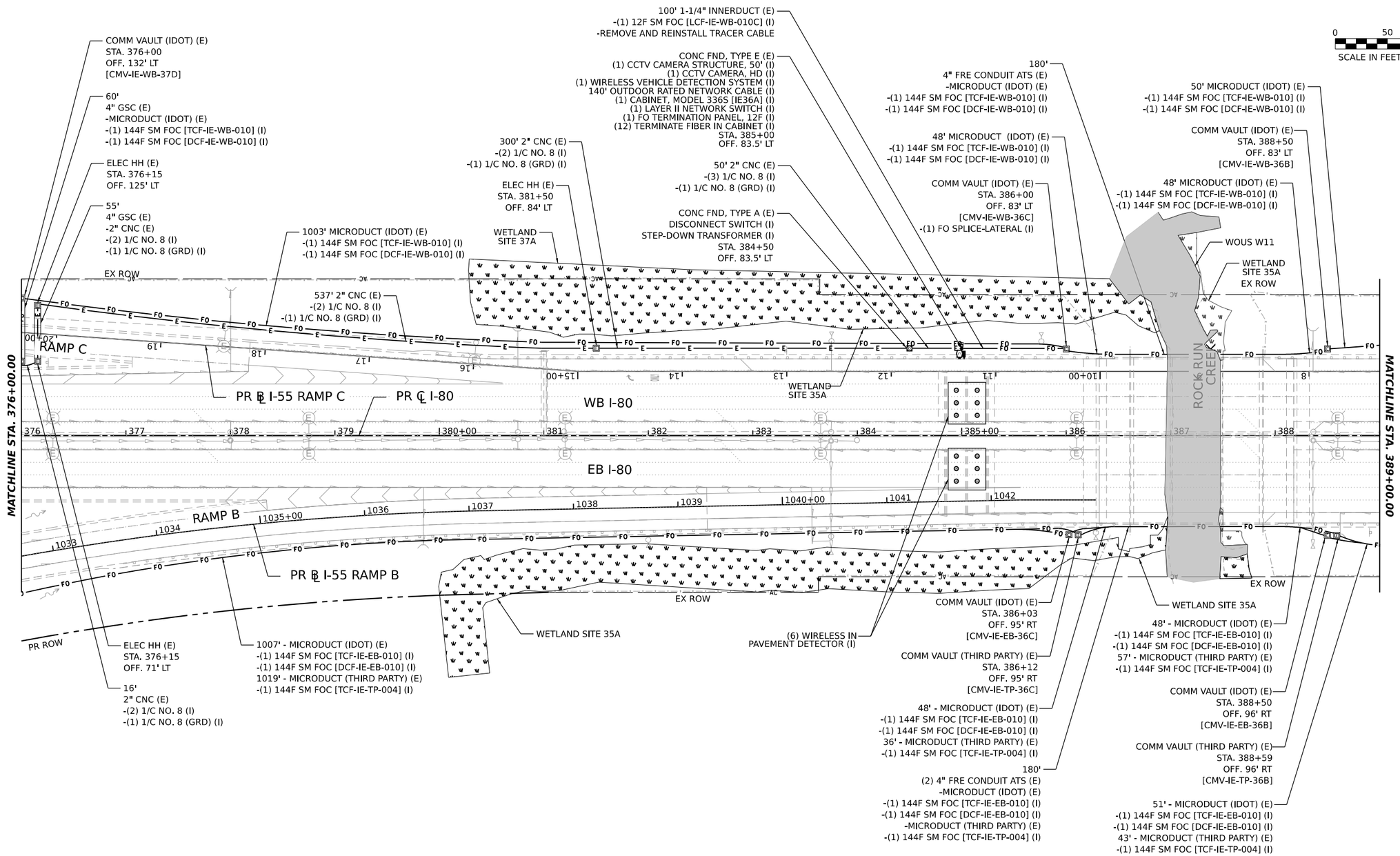

MODEL: PR I-80 - PLAN 18 [SHEET]
FILE NAME: C:\TRANSYSTEMS\PV_LOCAL\TRANSYSTEMS-PW-01\DMS32656\62R19-SHT4TS-PLAN-18.DGN

ATLAS
ATLAS TECHNICAL CONSULTANTS, LLC
100 S. WACKER DRIVE, SUITE 400
CHICAGO, IL 60606

USER NAME = SALASL	DESIGNED - DJM	REVISED - 1 02/10/2026	
	DRAWN - LS	REVISED -	
PLOT SCALE = 0.166667 ' / IN.	CHECKED - DJM	REVISED -	
PLOT DATE = 11/12/2025	DATE - 11/12/2025	REVISED -	

STATE OF ILLINOIS
DEPARTMENT OF TRANSPORTATION

I-80
ITS INFRASTRUCTURE PLANS

SCALE: 1"=50' | SHEET OF SHEETS | STA. 376+00 TO STA. 389+00

F.A.I. RTE.	SECTION	COUNTY	TOTAL SHEETS	SHEET NO.
80	FAI 80 21 VLS	VARIOUS	467	166

CONTRACT NO. 62R19
ILLINOIS | FED. AID PROJECT

1 Entire sheet revised

N

0 50 100 150
SCALE IN FEET

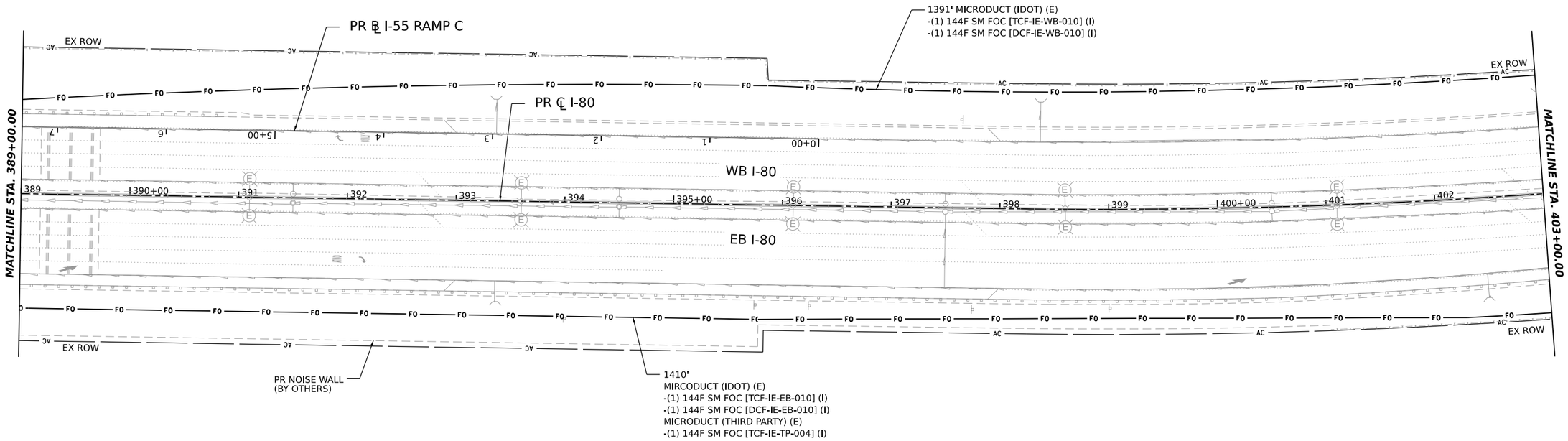

MODEL: PR I-80 - PLAN 19 (SHEET)
FILE NAME: C:\TRANSYSTEMS\PW_LOCAL\TRANSYSTEMS-PW-01\DM5328556\62R19-SHT-ITS-PLAN-19.DGN

ATLAS
ATLAS TECHNICAL CONSULTANTS, LLC
100 S. WACKER DRIVE, SUITE 400
CHICAGO, IL 60606

USER NAME = SALASL	DESIGNED - DJM	REVISED - 1 02/10/2026	
	DRAWN - LS	REVISED -	
PLOT SCALE = 0.166667 ' / IN.	CHECKED - DJM	REVISED -	
PLOT DATE = 11/12/2025	DATE - 11/12/2025	REVISED -	

STATE OF ILLINOIS
DEPARTMENT OF TRANSPORTATION

I-80
ITS INFRASTRUCTURE PLANS

SCALE: 1"=50' | SHEET OF SHEETS | STA. 389+00 TO STA. 403+00

F.A.I. RTE.	SECTION	COUNTY	TOTAL SHEETS	SHEET NO.
80	FAI 80 21 VLS	VARIOUS	467	167

CONTRACT NO. 62R19

ILLINOIS | FED. AID PROJECT

1 Entire sheet revised

N

0 50 100 150
SCALE IN FEET

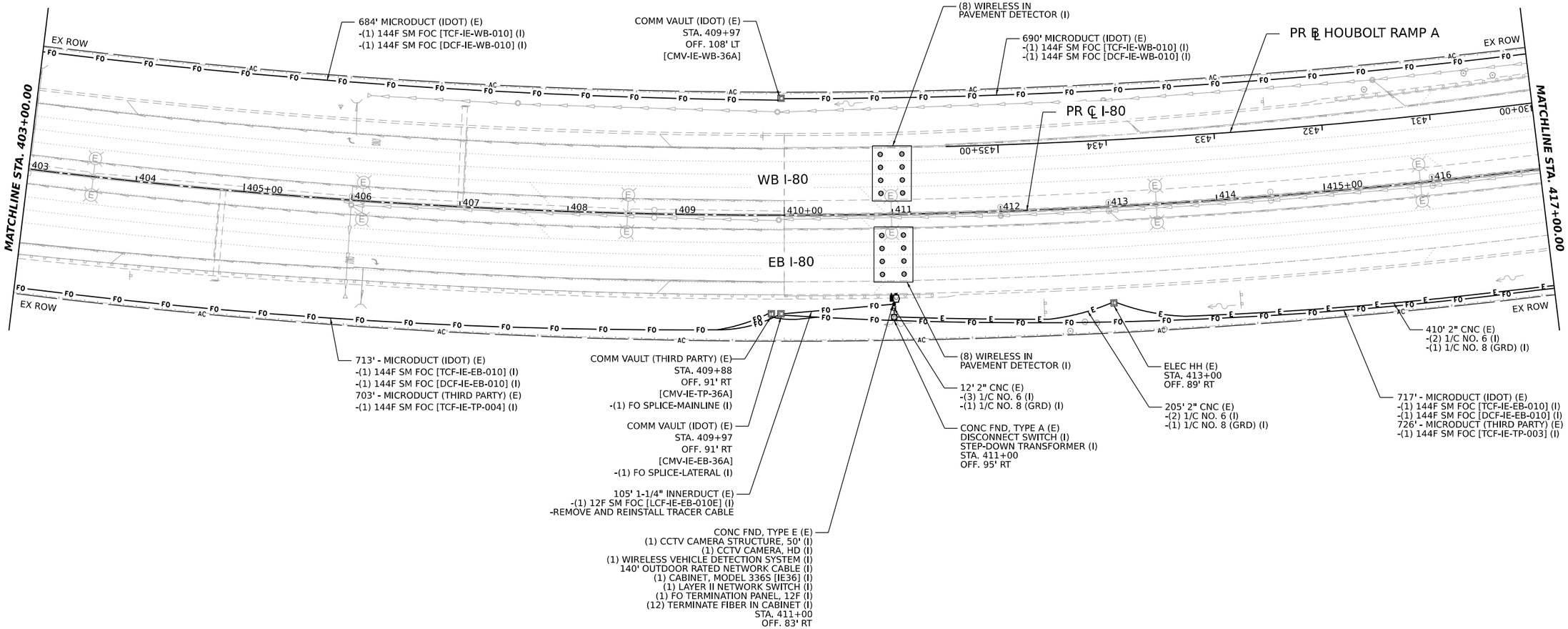

MODEL: PR I-80 - PLAN 20 [SHEET]
FILE NAME: C:\TRANSYSTEMS\PW_LOCAL\TRANSYSTEMS-PW-01\DMS32656\62R19-SHT-ITS-PLAN-20.DGN

ATLAS
ATLAS TECHNICAL CONSULTANTS, LLC
100 S. WACKER DRIVE, SUITE 400
CHICAGO, IL 60606

USER NAME = SALASL	DESIGNED - DJM	REVISED -	1 02/10/2026	
	DRAWN - LS	REVISED -		
PLOT SCALE = 0.166667 ' / IN.	CHECKED - DJM	REVISED -		
PLOT DATE = 11/12/2025	DATE - 11/12/2025	REVISED -		

STATE OF ILLINOIS
DEPARTMENT OF TRANSPORTATION

I-80
ITS INFRASTRUCTURE PLANS

SCALE: 1"=50' | SHEET OF SHEETS | STA. 403+00 TO STA. 417+00

F.A.I. RTE.	SECTION	COUNTY	TOTAL SHEETS	SHEET NO.
80	FAI 80 21 VLS	VARIOUS	467	168
		CONTRACT NO. 62R19		
	ILLINOIS	FED. AID PROJECT		

1 Entire sheet revised

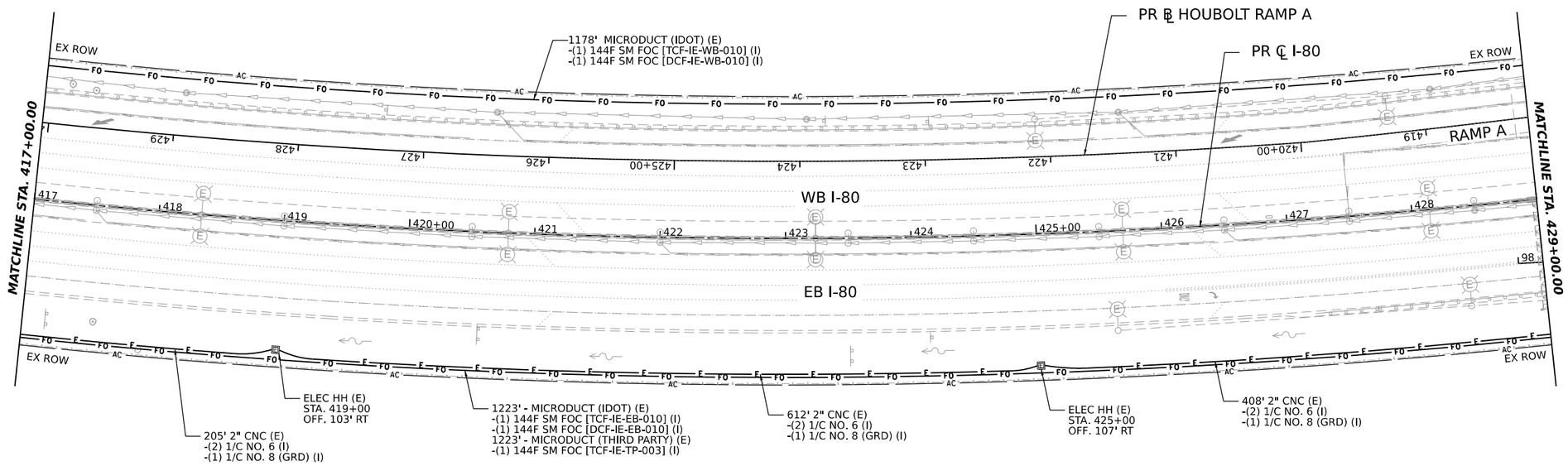

MODEL: PR I-80 - PLAN 21 [SHEET]
FILE NAME: C:\TRANSYSTEMS\PW_LOCAL\TRANSYSTEMS-PW-01\DMS32656\62R19-SHT-ITS-PLAN-21.DGN

ATLAS
ATLAS TECHNICAL CONSULTANTS, LLC
100 S. WACKER DRIVE, SUITE 400
CHICAGO, IL 60606

USER NAME = SALASL	DESIGNED - DJM	REVISED -	1 02/10/2026	
	DRAWN - LS	REVISED -		
PLOT SCALE = 0.16666667 ' / IN.	CHECKED - DJM	REVISED -		
PLOT DATE = 11/12/2025	DATE - 11/12/2025	REVISED -		

STATE OF ILLINOIS
DEPARTMENT OF TRANSPORTATION

I-80
ITS INFRASTRUCTURE PLANS

SCALE: 1"=50' | SHEET OF SHEETS | STA. 417+00 TO STA. 429+00

F.A.I. RTE.	SECTION	COUNTY	TOTAL SHEETS	SHEET NO.
80	FAI 80 21 VLS	VARIOUS	467	169

CONTRACT NO. 62R19

ILLINOIS | FED. AID PROJECT

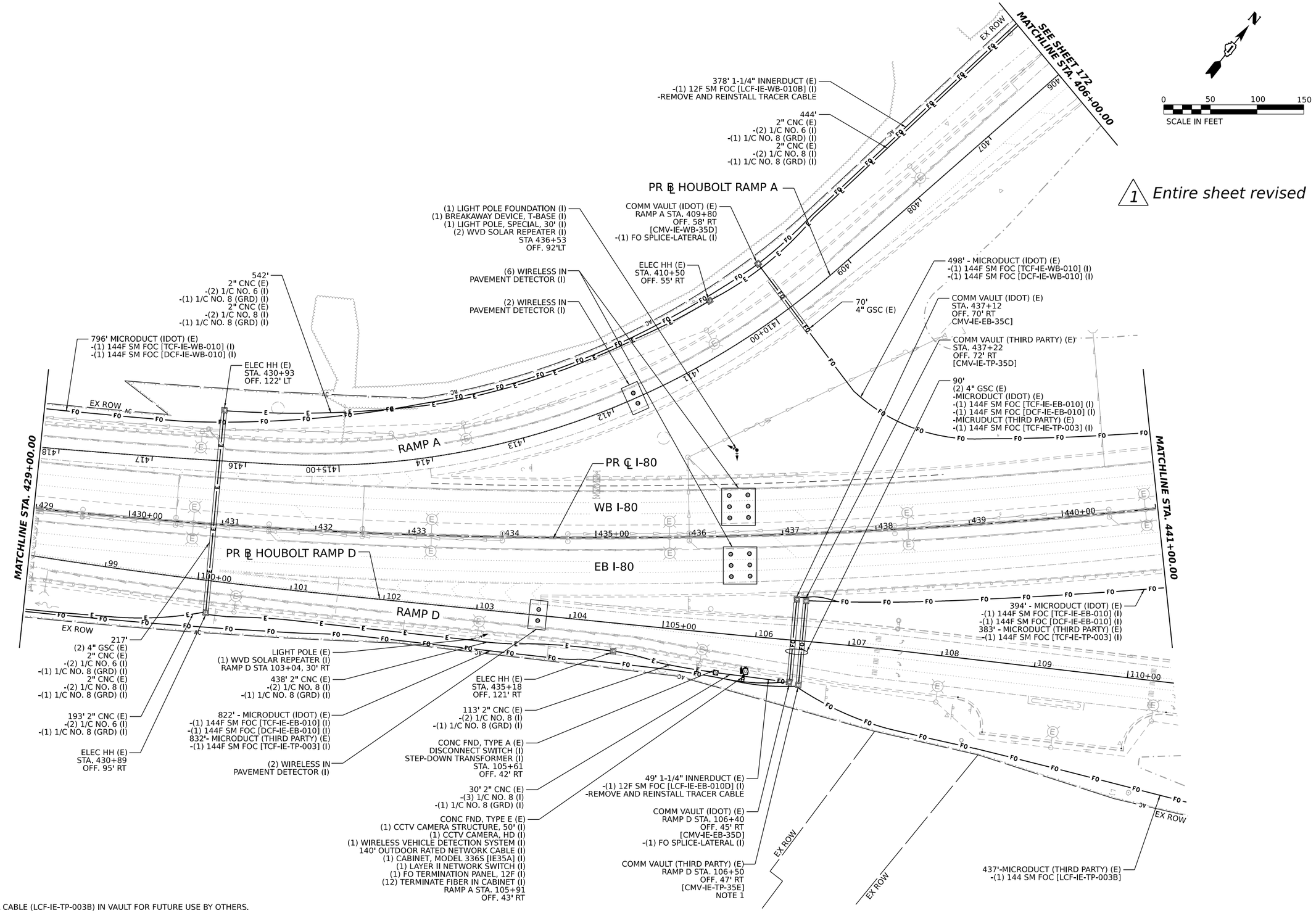

NOTES

1. COIL 100' OF THE LATERAL CABLE (LCF-IE-TP-003B) IN VAULT FOR FUTURE USE BY OTHERS.

MODEL: PR I-80 - PLAN 22 [SHEET]
FILE NAME: C:\TRANSYSTEMS\PW_LOCAL\TRANSYSTEMS-PW-01\MS3265\62819-SHT-ITS-PLAN-22.DGN

ATLAS
ATLAS TECHNICAL CONSULTANTS, LLC
100 S. WACKER DRIVE, SUITE 400
CHICAGO, IL 60606

USER NAME = SALASL	DESIGNED - DJM	REVISED -	1 02/10/2026	STATE OF ILLINOIS DEPARTMENT OF TRANSPORTATION	I-80 ITS INFRASTRUCTURE PLANS
	DRAWN - LS	REVISED -			
PLOT SCALE = 0.166667 ' / IN.	CHECKED - DJM	REVISED -			
PLOT DATE = 11/12/2025	DATE - 11/12/2025	REVISED -			

SCALE: 1"=50' | SHEET OF SHEETS | STA. 429+00 TO STA. 441+00

F.A.I. RTE.	SECTION	COUNTY	TOTAL SHEETS	SHEET NO.
80	FAI 80 21 VLS	VARIOUS	467	170

CONTRACT NO. 62R19

ILLINOIS | FED. AID PROJECT

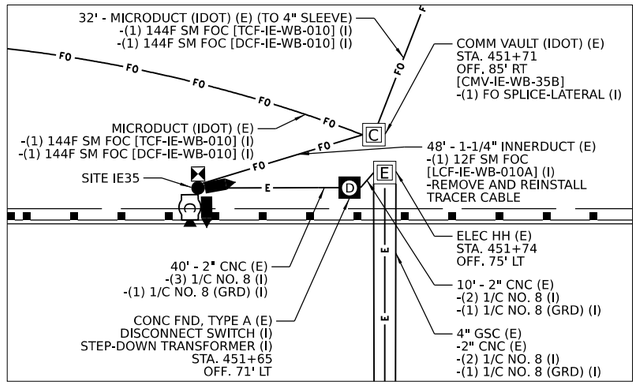

DETAIL A (N.T.S.)

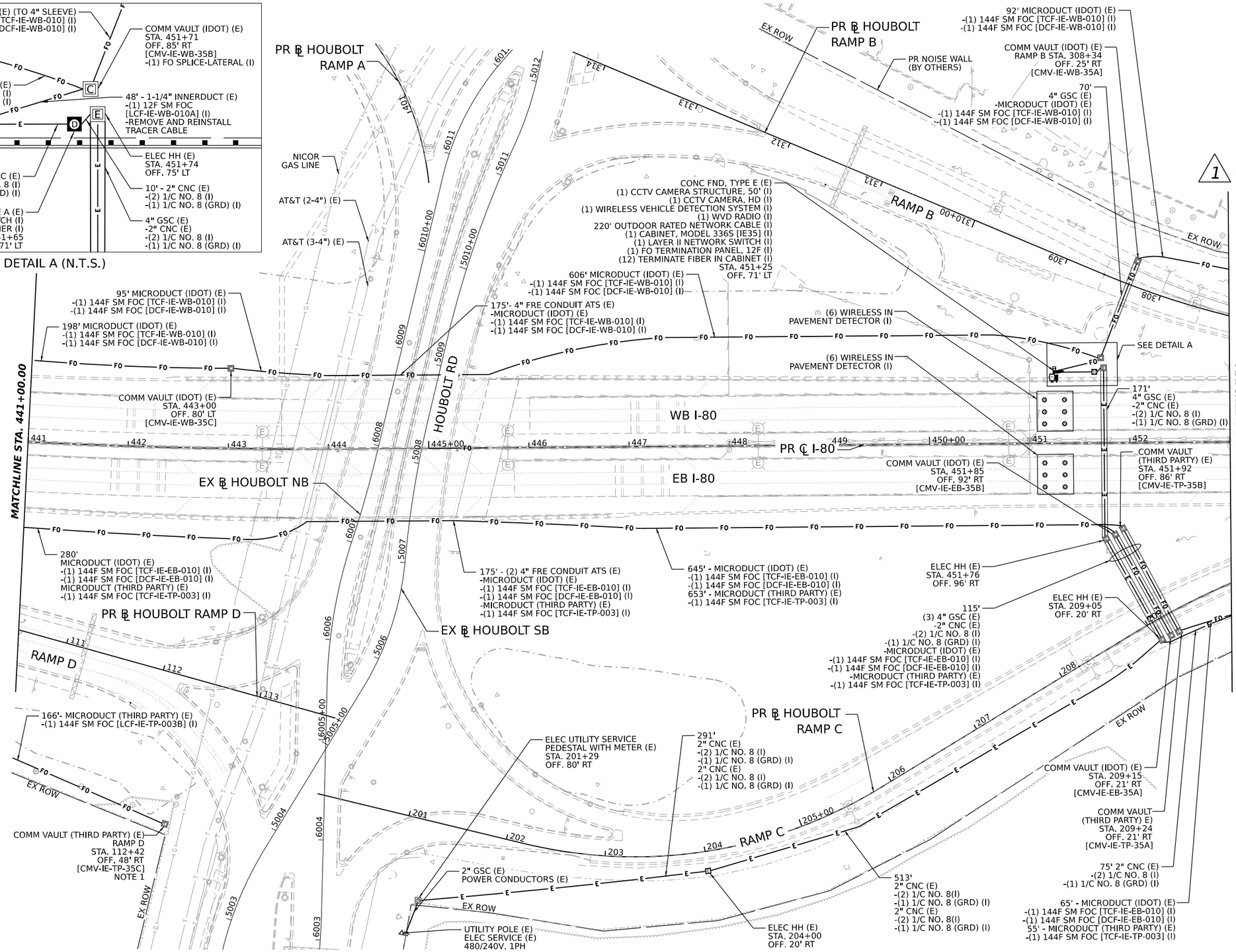

NOTES

1. COIL 100' OF THE LATERAL CABLE (LCF-IE-TP-003B) IN VAULT FOR FUTURE USE BY OTHERS.

MODEL: PR I-80 - PLAN 23 [SHEET]
FILE NAME: C:\TRANSYSTEMS\PW_LOCAL\TRANSYSTEMS-PW-01\DMS32656\62R19-SHEETS-PLAN-23.DGN

ATLAS
ATLAS TECHNICAL CONSULTANTS, LLC
100 S. WACKER DRIVE, SUITE 400
CHICAGO, IL 60606

USER NAME = SALASL	DESIGNED - DJM	REVISED -	1 02/10/2026	
	DRAWN - LS	REVISED -		
PLOT SCALE = 0.166667 ' / IN.	CHECKED - DJM	REVISED -		
PLOT DATE = 11/12/2025	DATE - 11/12/2025	REVISED -		

STATE OF ILLINOIS
DEPARTMENT OF TRANSPORTATION

I-80
ITS INFRASTRUCTURE PLANS

SCALE: 1"=50' | SHEET OF SHEETS | STA. 441+00 TO STA. 453+00

F.A.I. RTE.	SECTION	COUNTY	TOTAL SHEETS	SHEET NO.
80	FAI 80 21 VLS	VARIOUS	467	171
		CONTRACT NO. 62R19		
		ILLINOIS	FED. AID PROJECT	

1 Entire sheet revised

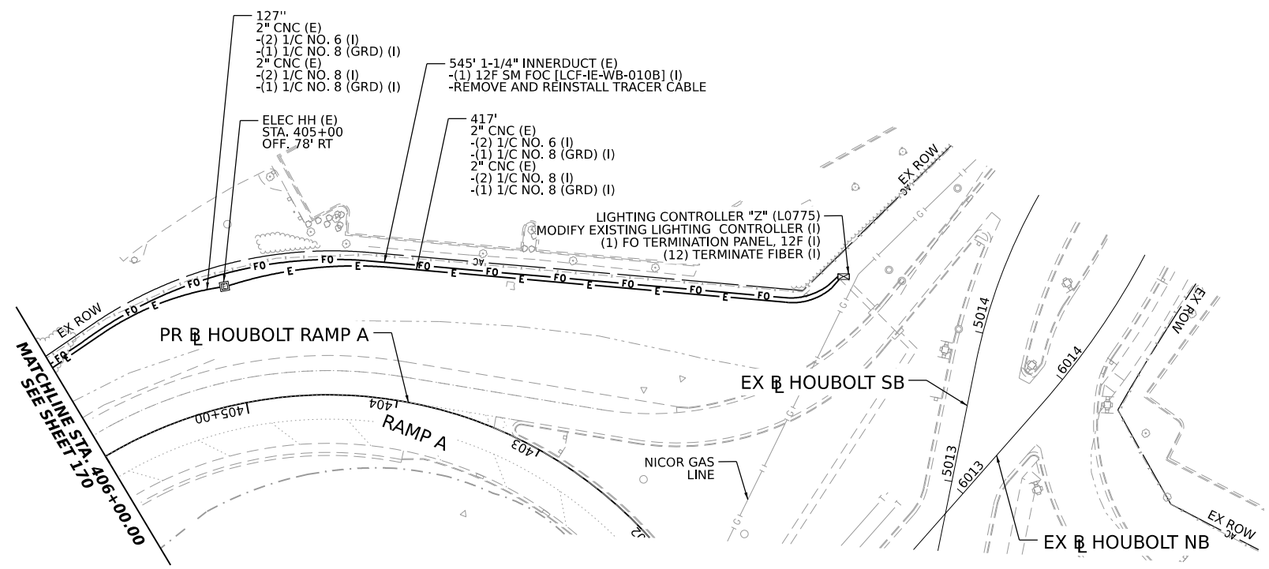

N

0 50 100 150
SCALE IN FEET

MODEL: PR I-80 - PLAN 23A [SHEET]
FILE NAME: C:\TRANSYSTEMS\PW_LOCAL\TRANSYSTEMS-PW-01\DMS32656\62R19-SHT-ITS-PLAN-24.DGN

ATLAS TECHNICAL CONSULTANTS, LLC
100 S. WACKER DRIVE, SUITE 400
CHICAGO, IL 60606

USER NAME = SALASL	DESIGNED - DJM	REVISED - 1 02/10/2026	
	DRAWN - LS	REVISED -	
PLOT SCALE = 0.166667 ' / IN.	CHECKED - DJM	REVISED -	
PLOT DATE = 11/12/2025	DATE - 11/12/2025	REVISED -	

STATE OF ILLINOIS
DEPARTMENT OF TRANSPORTATION

I-80
ITS INFRASTRUCTURE PLANS

SCALE: 1"=50' | SHEET OF SHEETS | STA. 402+00 TO STA. 406+00

F.A.I. RTE.	SECTION	COUNTY	TOTAL SHEETS	SHEET NO.
80	FAI 80 21 VLS	VARIOUS	467	172
		CONTRACT NO. 62R19		
		ILLINOIS	FED. AID PROJECT	

1 Entire sheet revised

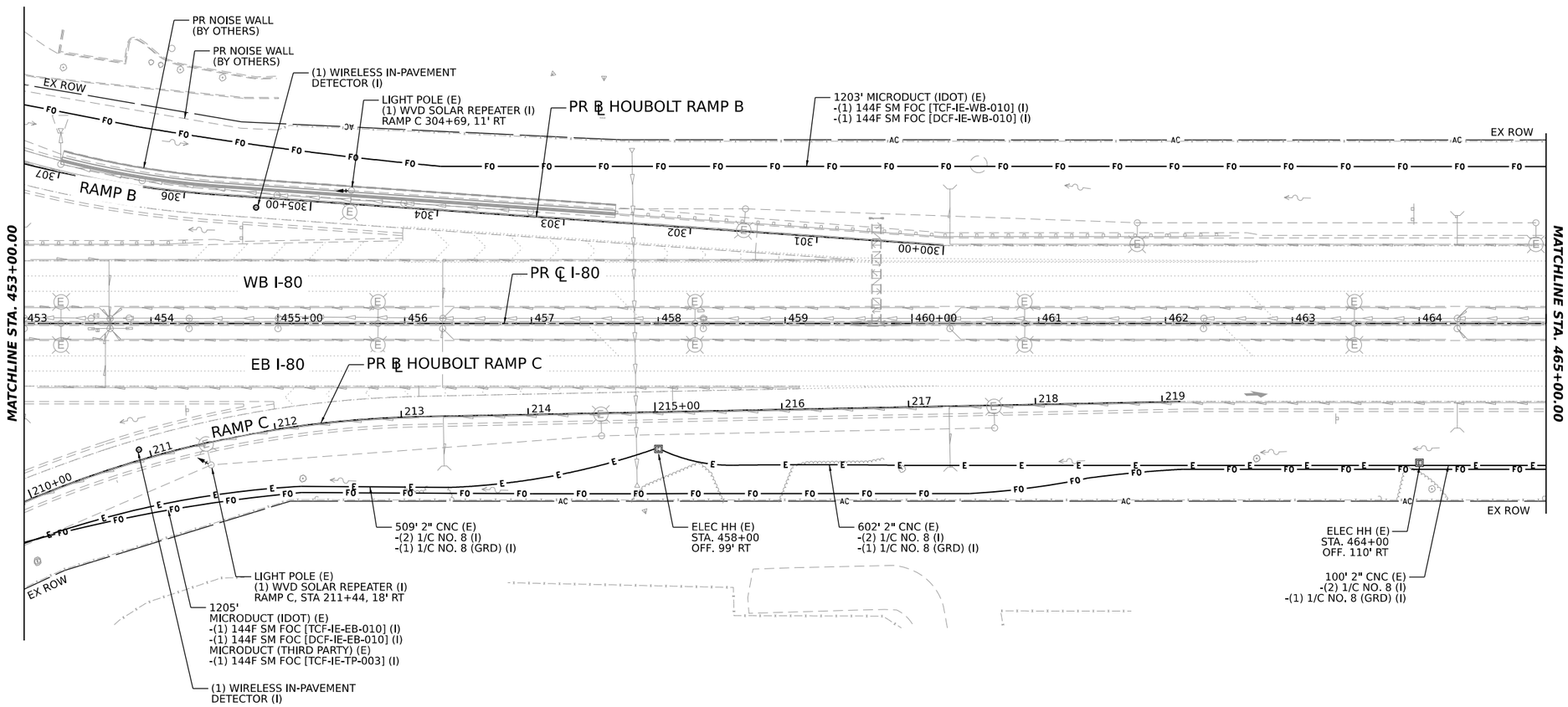

MODEL: PR I-80 - PLAN 24 [SHEET]
FILE NAME: C:\TRANSYSTEMS\PW_LOCAL\TRANSYSTEMS-PW-01\DMS32656\62R19-SHT-ITS-PLAN-25.DGN

ATLAS
ATLAS TECHNICAL CONSULTANTS, LLC
100 S. WACKER DRIVE, SUITE 400
CHICAGO, IL 60606

USER NAME = SALASL	DESIGNED - DJM	REVISED - 1 02/10/2026	
	DRAWN - LS	REVISED -	
PLOT SCALE = 0.166667 ' / IN.	CHECKED - DJM	REVISED -	
PLOT DATE = 11/12/2025	DATE - 11/12/2025	REVISED -	

STATE OF ILLINOIS
DEPARTMENT OF TRANSPORTATION

I-80
ITS INFRASTRUCTURE PLANS

SCALE: 1"=50' | SHEET OF SHEETS | STA. 453+00 TO STA. 465+00

F.A.I. RTE.	SECTION	COUNTY	TOTAL SHEETS	SHEET NO.
80	FAI 80 21 VLS	VARIOUS	467	173

CONTRACT NO. 62R19
ILLINOIS | FED. AID PROJECT

1 Entire sheet revised

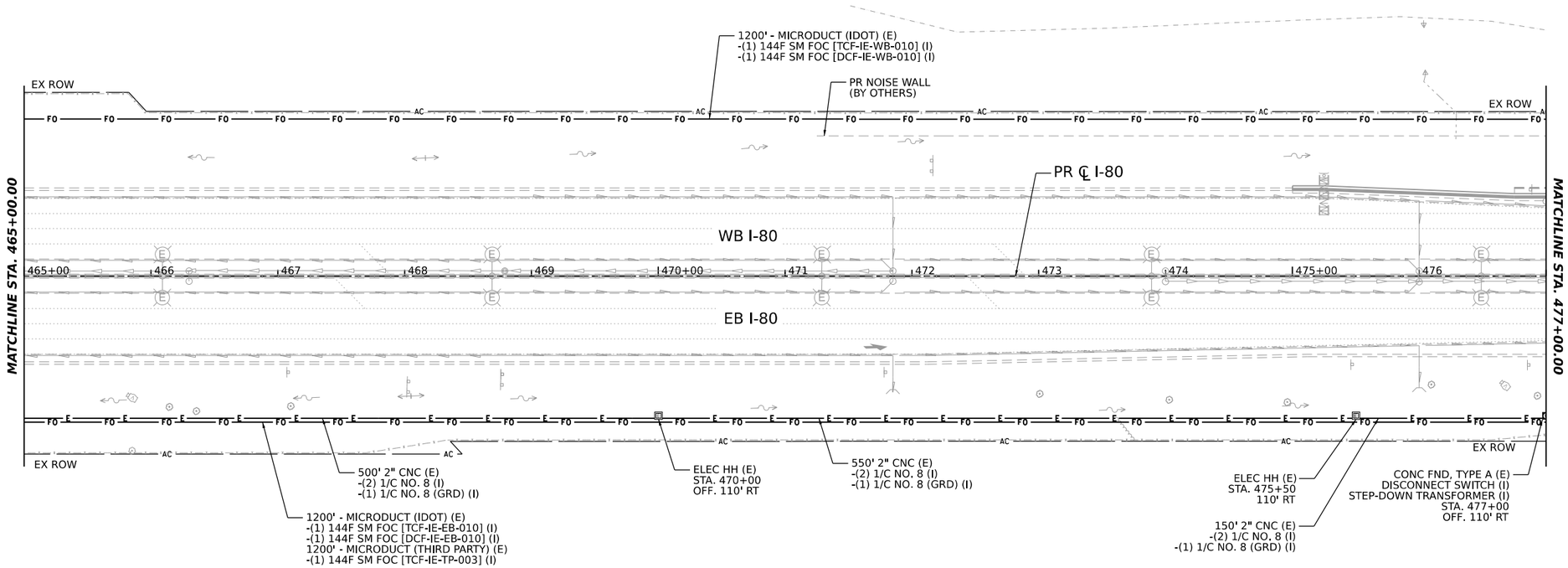

MODEL: PR I-80 - PLAN 25 [SHEET]
FILE NAME: C:\TRANSYSTEMS\PW_LOCAL\TRANSYSTEMS-PW-01\DMS32656\62R19-SHT-ITS-PLAN-26.DGN

ATLAS TECHNICAL CONSULTANTS, LLC
100 S. WACKER DRIVE, SUITE 400
CHICAGO, IL 60606

USER NAME = SALASL	DESIGNED - DJM	REVISED - 1 02/10/2026	
	DRAWN - LS	REVISED -	
PLOT SCALE = 0.166667 ' / IN.	CHECKED - DJM	REVISED -	
PLOT DATE = 11/12/2025	DATE - 11/12/2025	REVISED -	

STATE OF ILLINOIS
DEPARTMENT OF TRANSPORTATION

I-80
ITS INFRASTRUCTURE PLANS

SCALE: 1"=50' | SHEET OF SHEETS | STA. 465+00 TO STA. 477+00

F.A.I. RTE.	SECTION	COUNTY	TOTAL SHEETS	SHEET NO.
80	FAI 80 21 VLS	VARIOUS	467	174
		CONTRACT NO. 62R19		
		ILLINOIS	FED. AID PROJECT	

1 Entire sheet revised

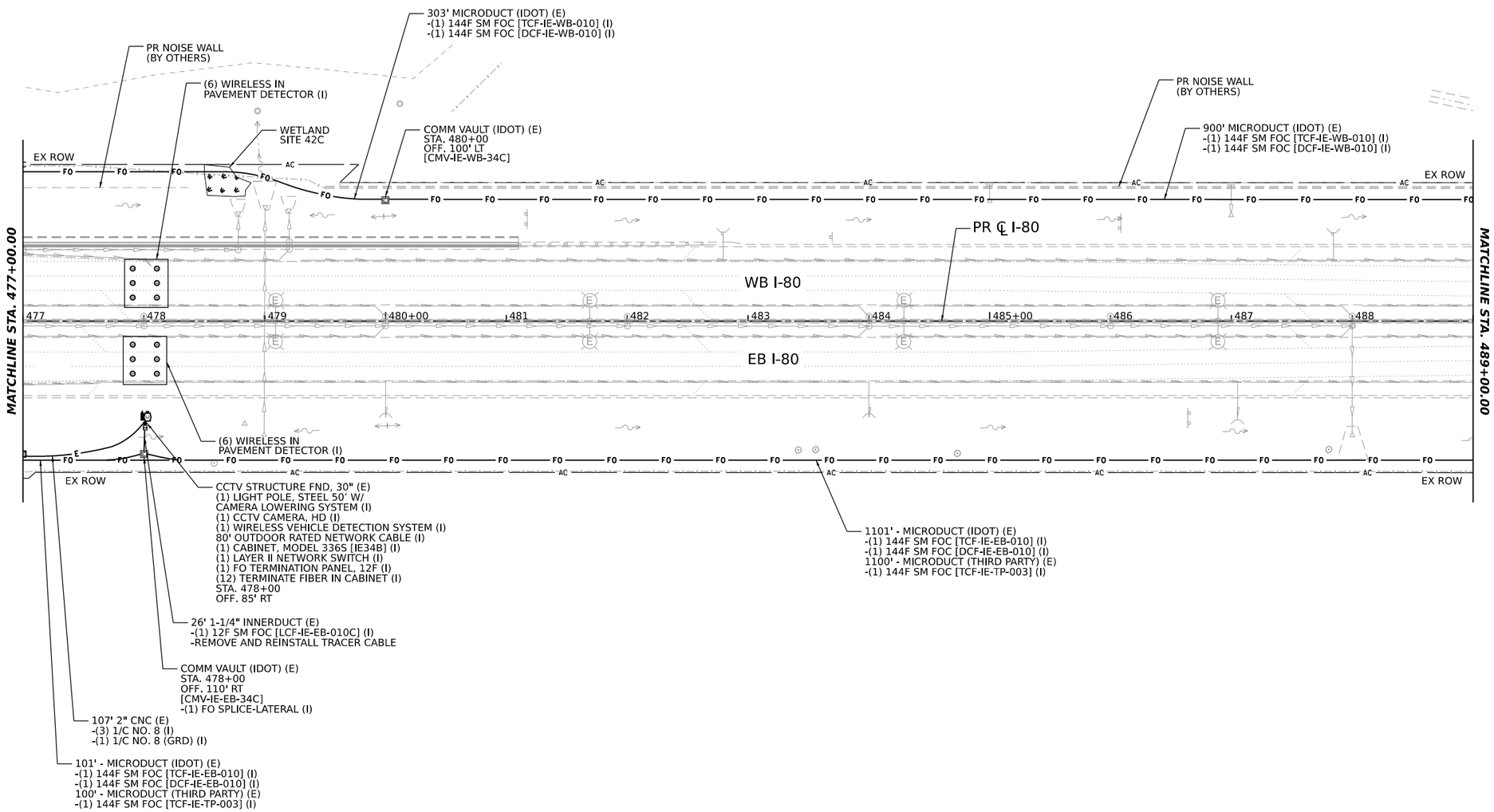

MODEL: PR I-80 - PLAN 26 [SHEET]
FILE NAME: C:\TRANSYSTEMS\PW_LOCAL\TRANSYSTEMS-PW-01\DMS32656\62R19-SHT-ITS-PLAN-27.DGN

ATLAS
ATLAS TECHNICAL CONSULTANTS, LLC
100 S. WACKER DRIVE, SUITE 400
CHICAGO, IL 60606

USER NAME = SALASL	DESIGNED - DJM	REVISED - 1 02/10/2026	
	DRAWN - LS	REVISED -	
PLOT SCALE = 0.166667 ' / IN.	CHECKED - DJM	REVISED -	
PLOT DATE = 11/12/2025	DATE - 11/12/2025	REVISED -	

STATE OF ILLINOIS
DEPARTMENT OF TRANSPORTATION

I-80
ITS INFRASTRUCTURE PLANS

SCALE: 1"=50' | SHEET OF SHEETS | STA. 477+00 TO STA. 489+00

F.A.I. RTE.	SECTION	COUNTY	TOTAL SHEETS	SHEET NO.
80	FAI 80 21 VLS	VARIOUS	467	175

CONTRACT NO. 62R19

ILLINOIS | FED. AID PROJECT

1 Entire sheet revised

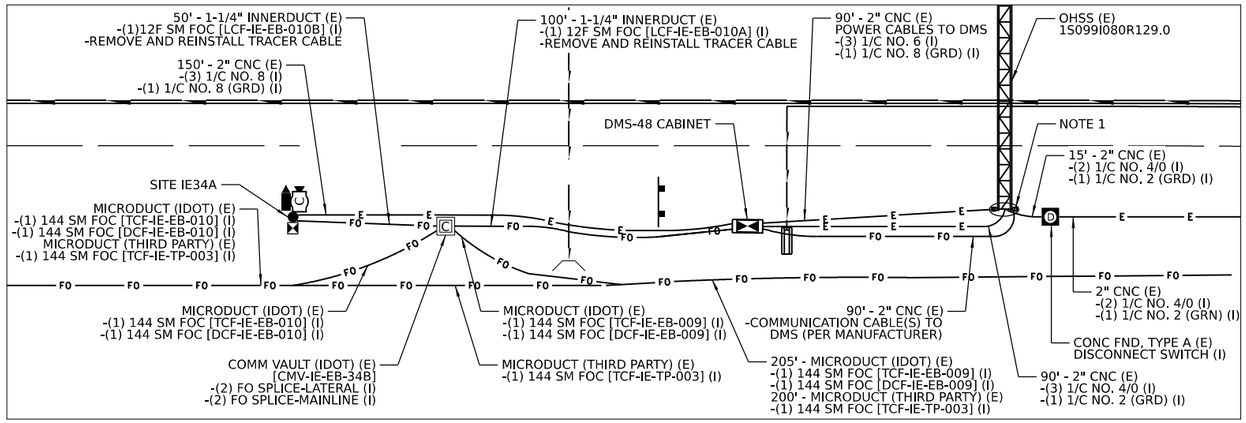

DETAIL A (N.T.S.)

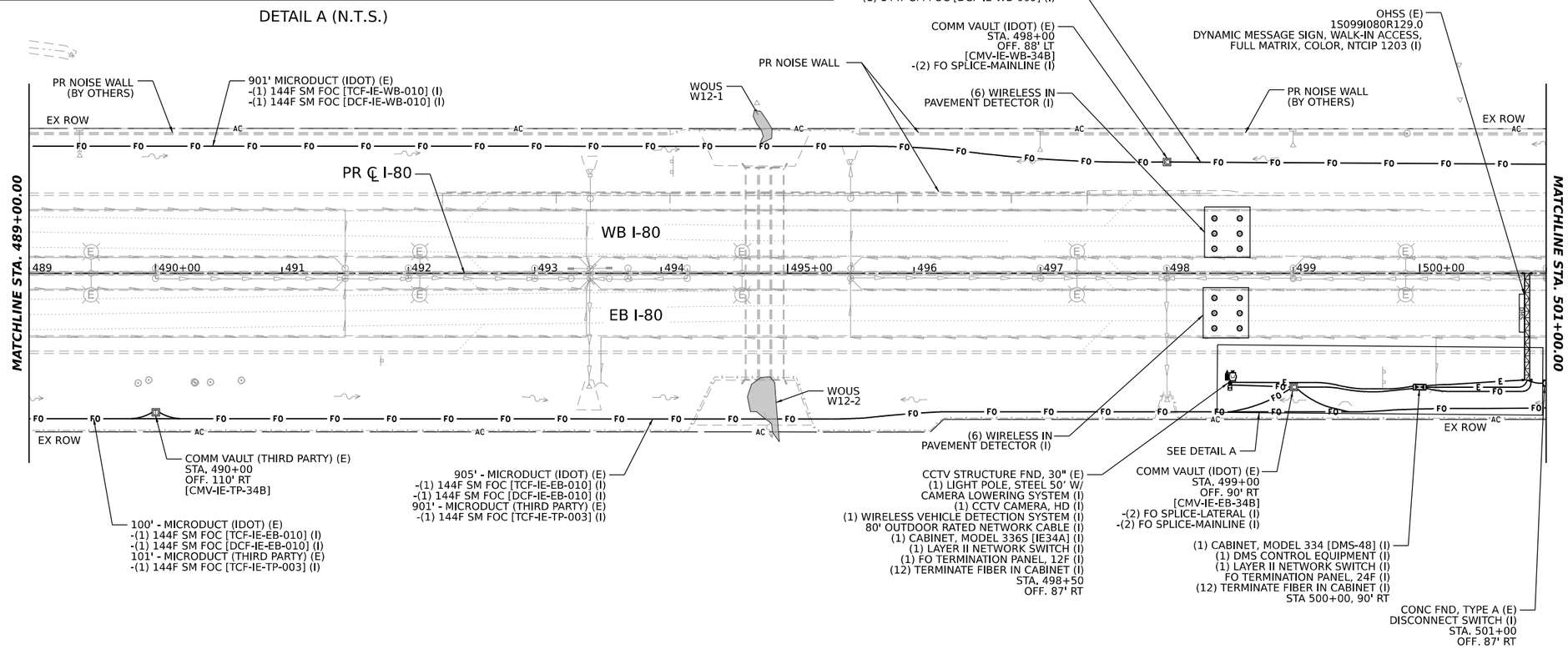

0 50 100 150
SCALE IN FEET

NOTES

1. SEE SHEET 243 FOR FURTHER DMS INSTALLATION DETAILS/WORK TO BE COMPLETED AT OVERHEAD SIGN STRUCTURE.

MODEL: PR I-80 - PLAN 27 [SHEET]
FILE NAME: C:\TRANSYSTEMS\PW_LOCAL\TRANSYSTEMS-PW-01\DMS32656\62R19-SHT-ITS-PLAN-28.DGN

ATLAS TECHNICAL CONSULTANTS, LLC 100 S. WACKER DRIVE, SUITE 400 CHICAGO, IL 60606	USER NAME = SALASL	DESIGNED - DJM	REVISED - 1 02/10/2026	STATE OF ILLINOIS DEPARTMENT OF TRANSPORTATION	I-80 ITS INFRASTRUCTURE PLANS	F.A.I. RTE.	SECTION	COUNTY	TOTAL SHEETS	SHEET NO.
		DRAWN - LS	REVISED -			80	FAI 80 21 VLS	VARIOUS	467	176
	PLOT SCALE = 0.166667 ' / IN.	CHECKED - DJM	REVISED -			CONTRACT NO. 62R19				
	PLOT DATE = 11/12/2025	DATE - 11/12/2025	REVISED -		SCALE: 1"=50' SHEET OF SHEETS STA. 489+00 TO STA. 501+00	ILLINOIS FED. AID PROJECT				

1 Entire sheet revised

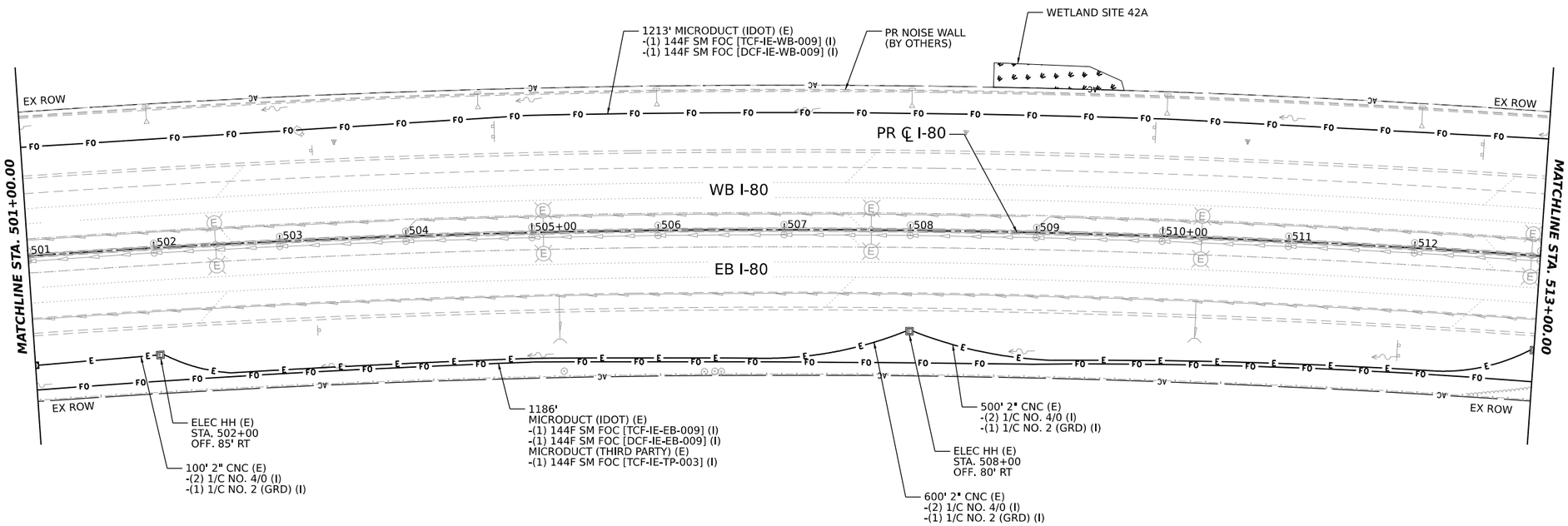

MODEL: PR I-80 - PLAN 28 [SHEET]
FILE NAME: C:\TRANSYSTEMS\PW_LOCAL\TRANSYSTEMS-PW-01\DM532656\62R19-SHT-ITS-PLAN-29.DGN

ATLAS
ATLAS TECHNICAL CONSULTANTS, LLC
100 S. WACKER DRIVE, SUITE 400
CHICAGO, IL 60606

USER NAME = SALASL	DESIGNED - DJM	REVISED - 1 02/10/2026	
	DRAWN - LS	REVISED -	
PLOT SCALE = 0.16666667 ' / IN.	CHECKED - DJM	REVISED -	
PLOT DATE = 11/12/2025	DATE - 11/12/2025	REVISED -	

STATE OF ILLINOIS
DEPARTMENT OF TRANSPORTATION

I-80
ITS INFRASTRUCTURE PLANS

SCALE: 1"=50' | SHEET OF SHEETS | STA. 501+00 TO STA. 513+00

F.A.I. RTE.	SECTION	COUNTY	TOTAL SHEETS	SHEET NO.
80	FAI 80 21 VLS	VARIOUS	467	177

CONTRACT NO. 62R19

ILLINOIS | FED. AID PROJECT

1 Entire sheet revised

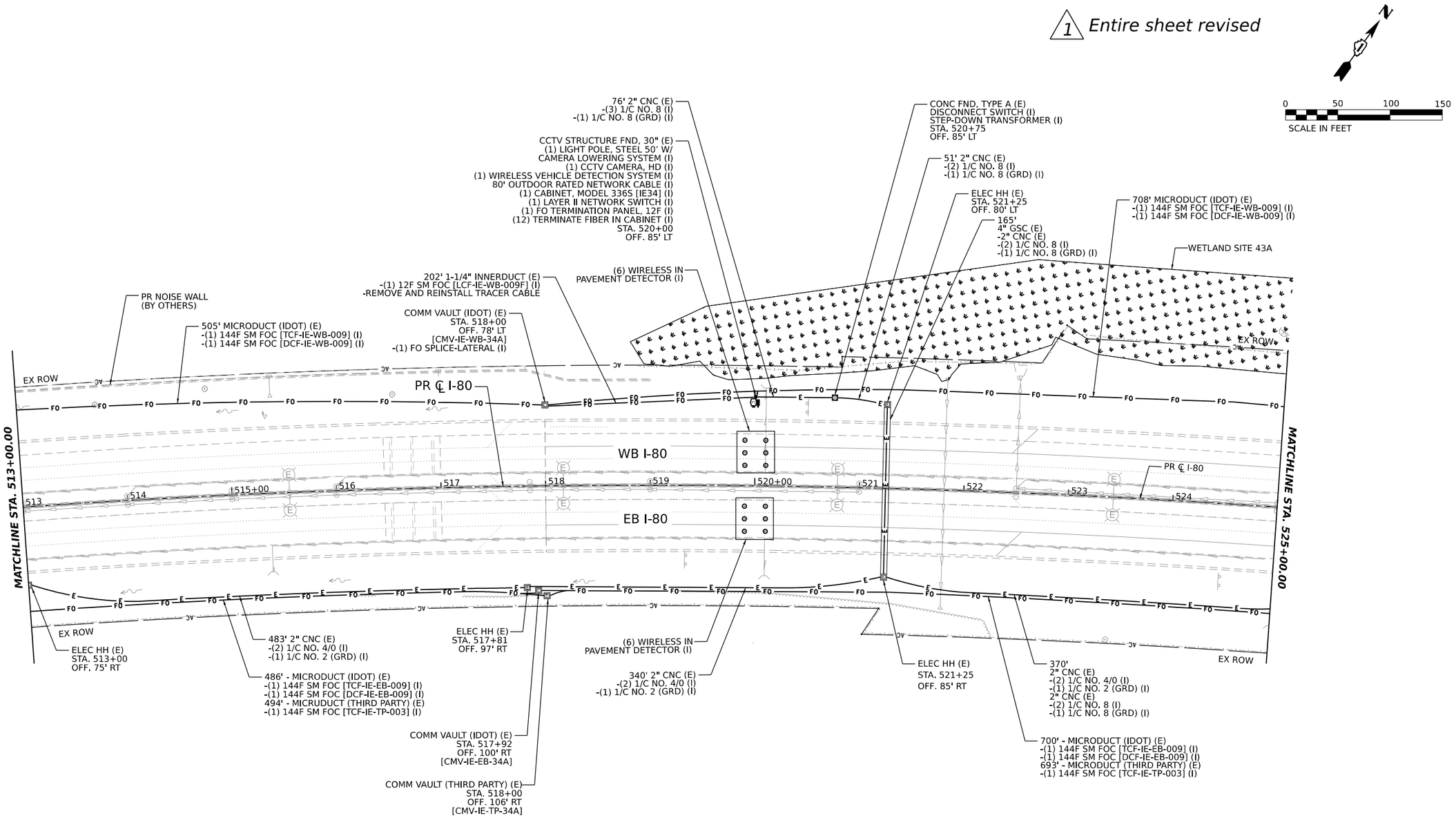

MODEL: PR I-80 - PLAN 29 [SHEET]
FILE NAME: C:\TRANSYSTEMS\PW_LOCAL\TRANSYSTEMS-PW-01\DMS32656\62R19-SHT-ITS-PLAN-30.DGN

ATLAS
ATLAS TECHNICAL CONSULTANTS, LLC
100 S. WACKER DRIVE, SUITE 400
CHICAGO, IL 60606

USER NAME = SALASL	DESIGNED - DJM	REVISED - 1 02/10/2026	
	DRAWN - LS	REVISED -	
PLOT SCALE = 0.16666667 ' / IN.	CHECKED - DJM	REVISED -	
PLOT DATE = 11/12/2025	DATE - 11/12/2025	REVISED -	

STATE OF ILLINOIS
DEPARTMENT OF TRANSPORTATION

I-80
ITS INFRASTRUCTURE PLANS

SCALE: 1"=50' | SHEET OF SHEETS | STA. 513+00 TO STA. 525+00

F.A.I. RTE.	SECTION	COUNTY	TOTAL SHEETS	SHEET NO.
80	FAI 80 21 VLS	VARIOUS	467	178
		CONTRACT NO. 62R19		
		ILLINOIS	FED. AID PROJECT	

1 Entire sheet revised

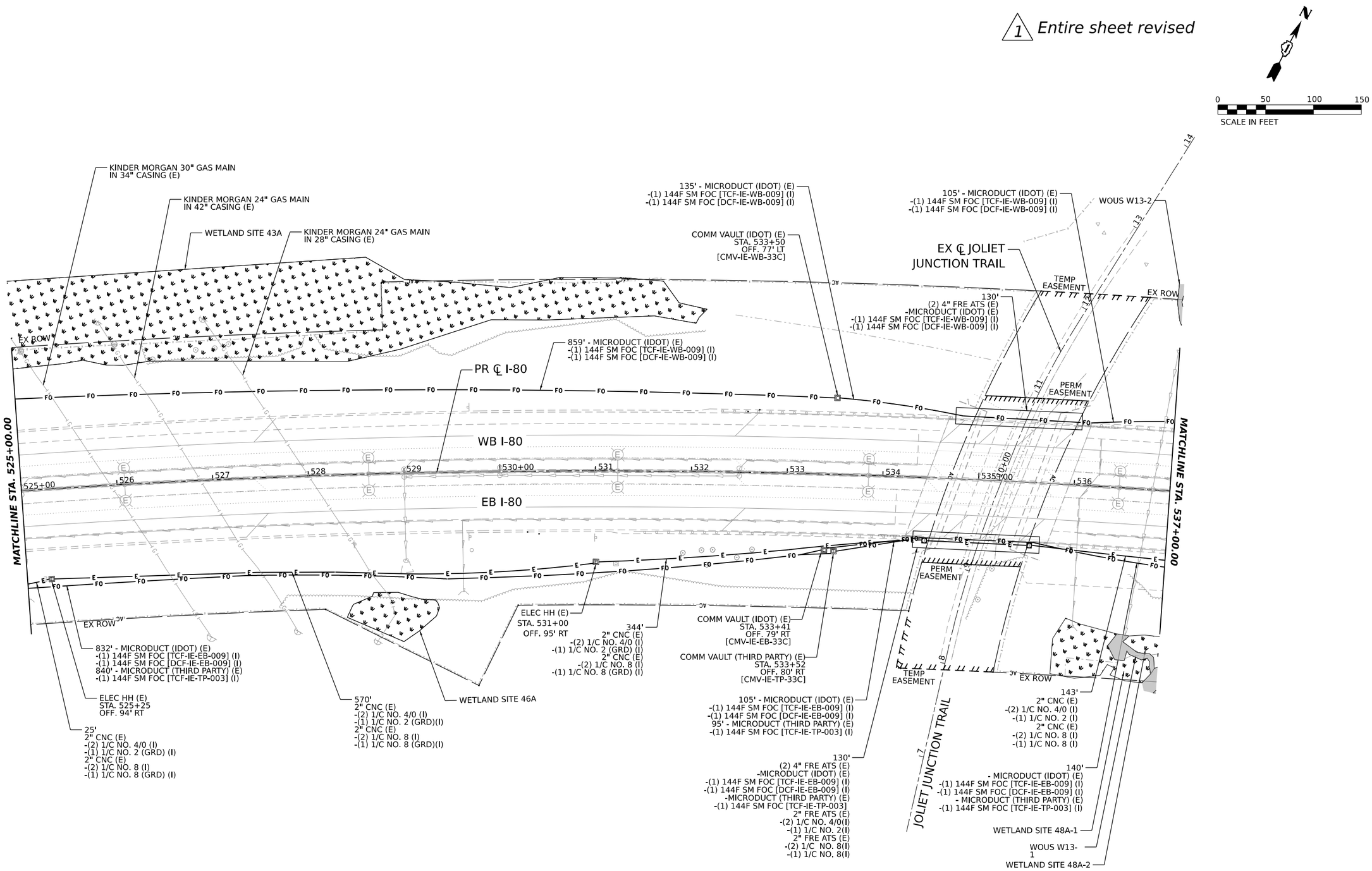

MODEL: PR I-80 - PLAN 30 [SHEET]
FILE NAME: C:\TRANSYSTEMS\PW_LOCAL\TRANSYSTEMS-PW-01\DMS32656\62R19-SHT-ITS-PLAN-31.DGN

ATLAS
ATLAS TECHNICAL CONSULTANTS, LLC
100 S. WACKER DRIVE, SUITE 400
CHICAGO, IL 60606

USER NAME = SALASL	DESIGNED - DJM	REVISED - 1 02/10/2026	
	DRAWN - LS	REVISED -	
PLOT SCALE = 0.16666667 ' / IN.	CHECKED - DJM	REVISED -	
PLOT DATE = 11/12/2025	DATE - 11/12/2025	REVISED -	

STATE OF ILLINOIS
DEPARTMENT OF TRANSPORTATION

I-80
ITS INFRASTRUCTURE PLANS

SCALE: 1"=50' | SHEET OF SHEETS | STA. 525+00 TO STA. 537+00

F.A.I. RTE.	SECTION	COUNTY	TOTAL SHEETS	SHEET NO.
80	FAI 80 21 VLS	VARIOUS	467	179
		CONTRACT NO. 62R19		
	ILLINOIS	FED. AID PROJECT		

1 Entire sheet revised

N

0 50 100 150
SCALE IN FEET

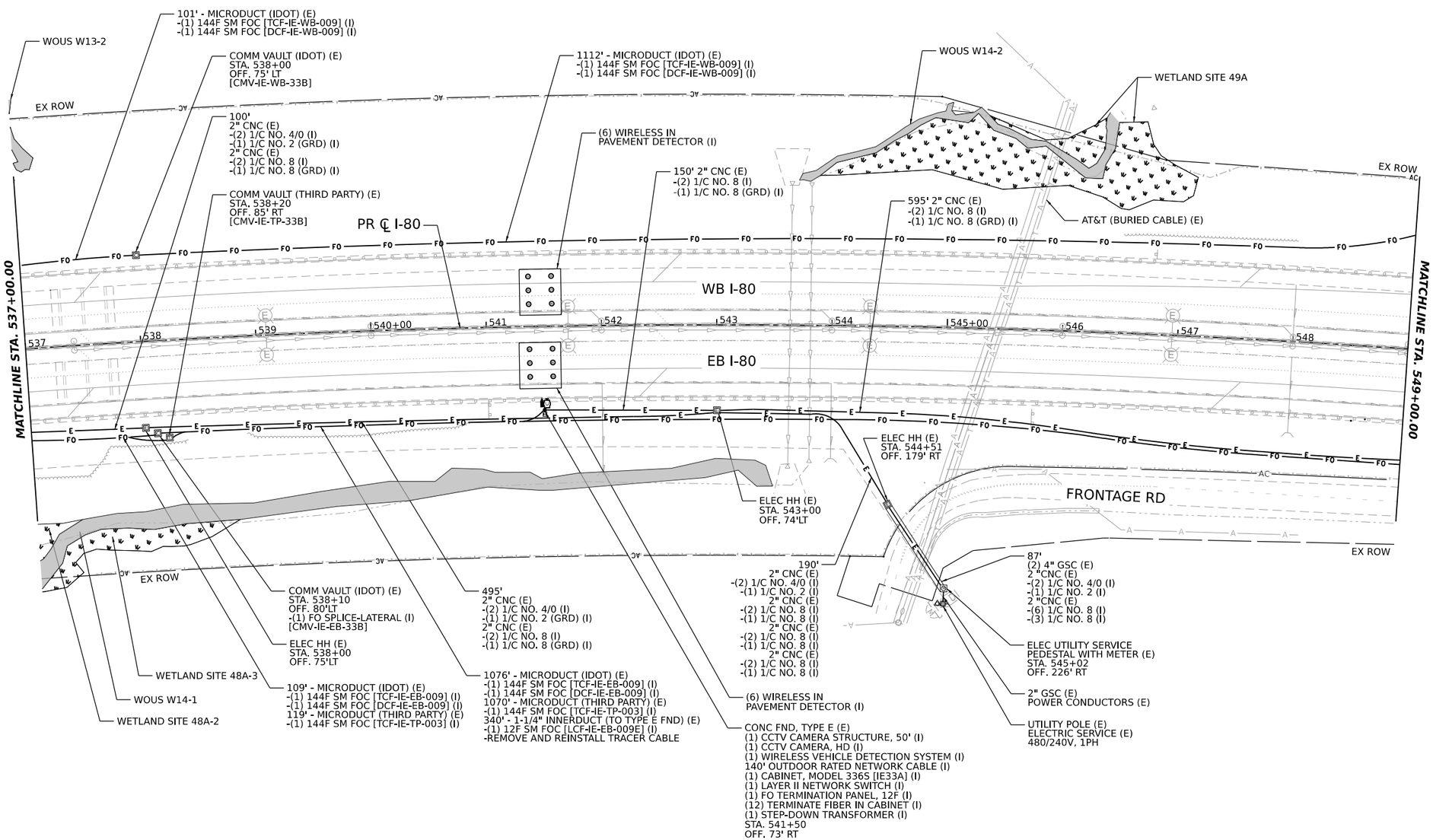

MODEL: PR I-80 - PLAN 31 [SHEET]
FILE NAME: C:\TRANSYSTEMS\PW_LOCAL\TRANSYSTEMS-PW-01\DMS32656662R19-SHT-ITS-PLAN-32.DGN

ATLAS
ATLAS TECHNICAL CONSULTANTS, LLC
100 S. WACKER DRIVE, SUITE 400
CHICAGO, IL 60606

USER NAME = SALASL	DESIGNED - DJM	REVISED - 1 02/10/2026	
	DRAWN - LS	REVISED -	
PLOT SCALE = 0.16666667 ' / IN.	CHECKED - DJM	REVISED -	
PLOT DATE = 11/12/2025	DATE - 11/12/2025	REVISED -	

STATE OF ILLINOIS
DEPARTMENT OF TRANSPORTATION

I-80
ITS INFRASTRUCTURE PLANS

SCALE: 1"=50' | SHEET OF SHEETS | STA. 537+00 TO STA. 549+00

F.A.I. RTE.	SECTION	COUNTY	TOTAL SHEETS	SHEET NO.
80	FAI 80 21 VLS	VARIOUS	467	180
		CONTRACT NO. 62R19		
	ILLINOIS	FED. AID PROJECT		

1 Entire sheet revised

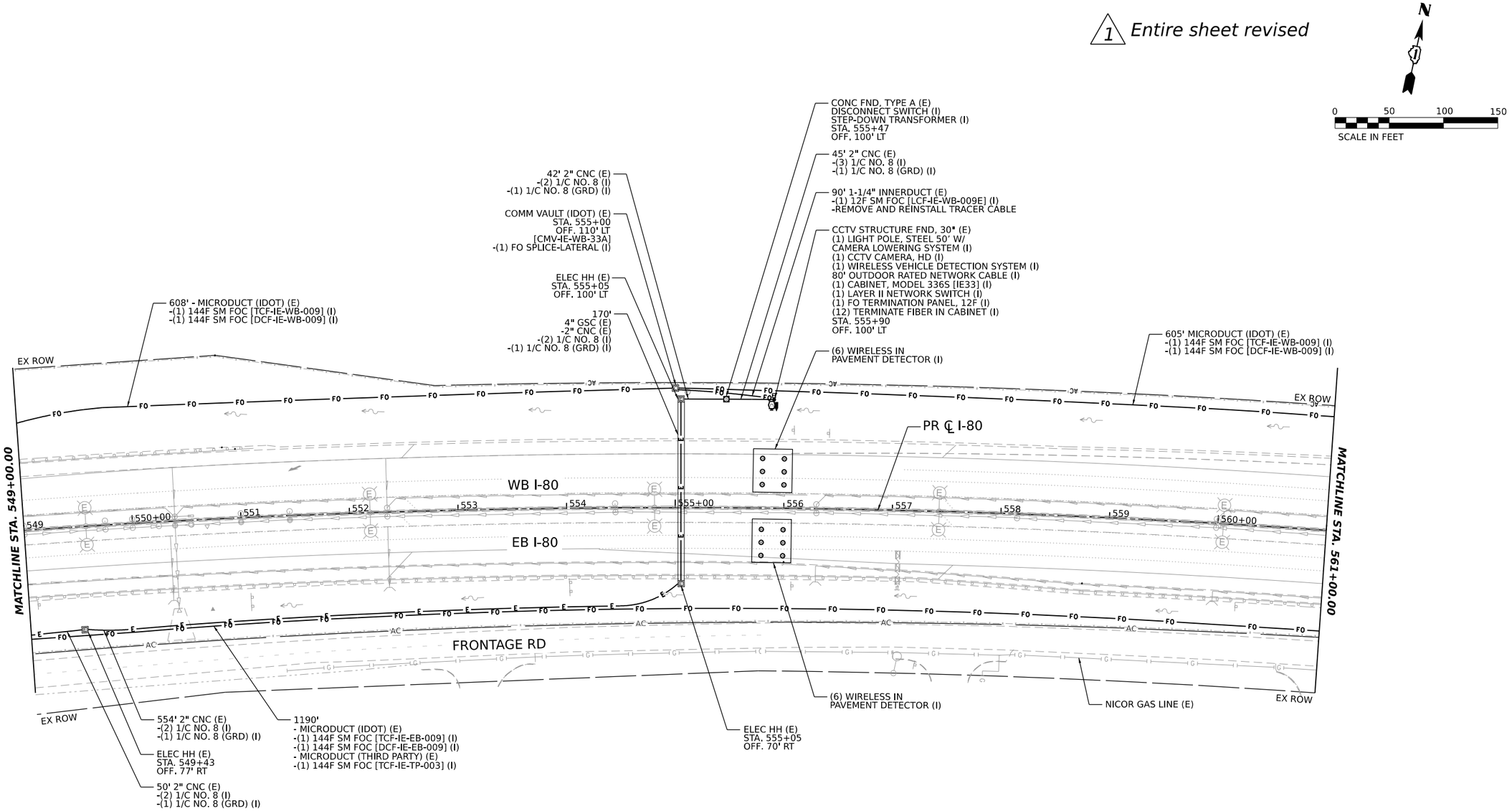

MODEL: PR I-80 - PLAN 32 [SHEET]
FILE NAME: C:\TRANSYSTEMS\PW_LOCAL\TRANSYSTEMS-PW-01\DM5326560\62R19-SHT-ITS-PLAN-33.DGN

ATLAS
ATLAS TECHNICAL CONSULTANTS, LLC
100 S. WACKER DRIVE, SUITE 400
CHICAGO, IL 60606

USER NAME = SALASL	DESIGNED - DJM	REVISED - 1 02/10/2026	
	DRAWN - LS	REVISED -	
PLOT SCALE = 0.16666667 ' / IN.	CHECKED - DJM	REVISED -	
PLOT DATE = 11/12/2025	DATE - 11/12/2025	REVISED -	

STATE OF ILLINOIS
DEPARTMENT OF TRANSPORTATION

I-80
ITS INFRASTRUCTURE PLANS

SCALE: 1"=50' | SHEET OF SHEETS | STA. 549+00 TO STA. 561+00

F.A.I. RTE.	SECTION	COUNTY	TOTAL SHEETS	SHEET NO.
80	FAI 80 21 VLS	VARIOUS	467	181

CONTRACT NO. 62R19
ILLINOIS | FED. AID PROJECT

1 Entire sheet revised

N

0 50 100 150
SCALE IN FEET

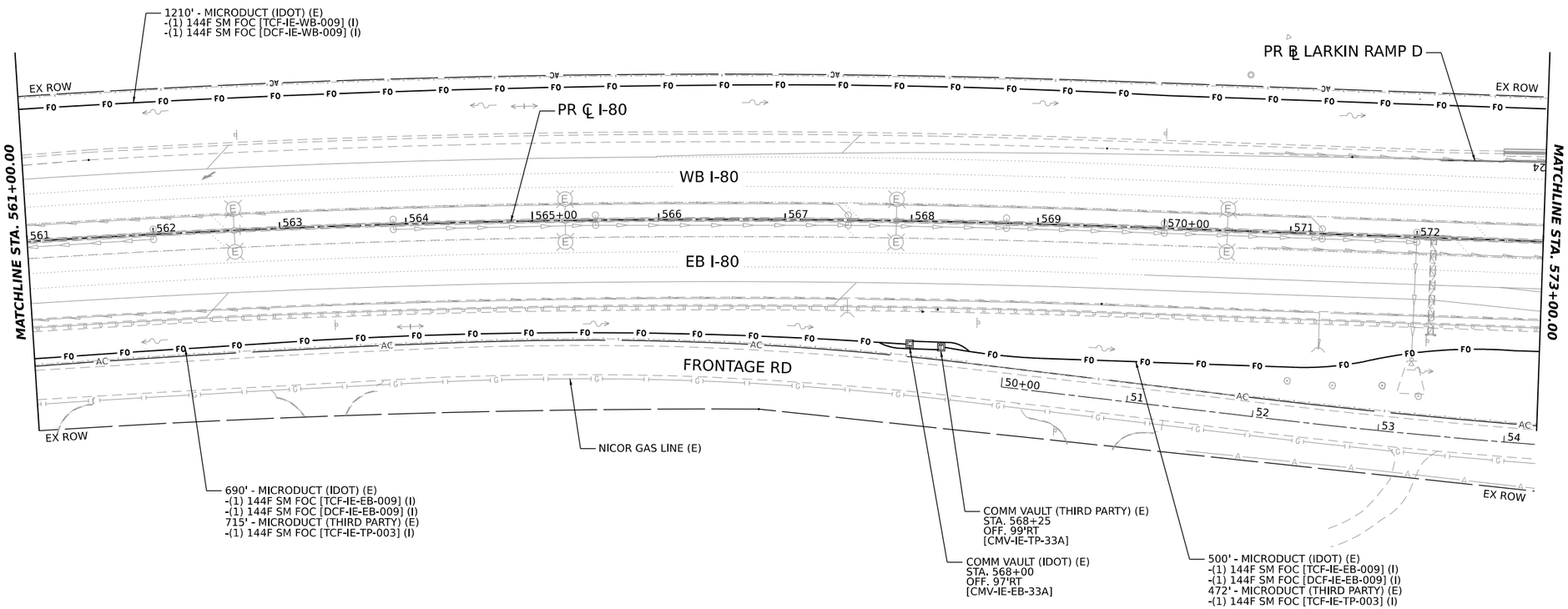

MODEL: PR I-80 - PLAN 33 [SHEET]
FILE NAME: C:\TRANSYSTEMS\PW_LOCAL\TRANSYSTEMS-PW-01\DM532656\62R19-SHT-ITS-PLAN-34.DGN

ATLAS TECHNICAL CONSULTANTS, LLC 100 S. WACKER DRIVE, SUITE 400 CHICAGO, IL 60606	USER NAME = SALASL	DESIGNED - DJM	REVISED - 1 02/10/2026	STATE OF ILLINOIS DEPARTMENT OF TRANSPORTATION	I-80 ITS INFRASTRUCTURE PLANS				F.A.I. RTE.	SECTION	COUNTY	TOTAL SHEETS	SHEET NO.
		DRAWN - LS	REVISED -						80	FAI 80 21 VLS	VARIOUS	467	182
	PLOT SCALE = 0.166667 ' / IN.	CHECKED - DJM	REVISED -								CONTRACT NO. 62R19		
	PLOT DATE = 11/12/2025	DATE - 11/12/2025	REVISED -		SCALE: 1"=50'	SHEET OF SHEETS	STA. 561+00	TO STA. 573+00		ILLINOIS	FED. AID PROJECT		

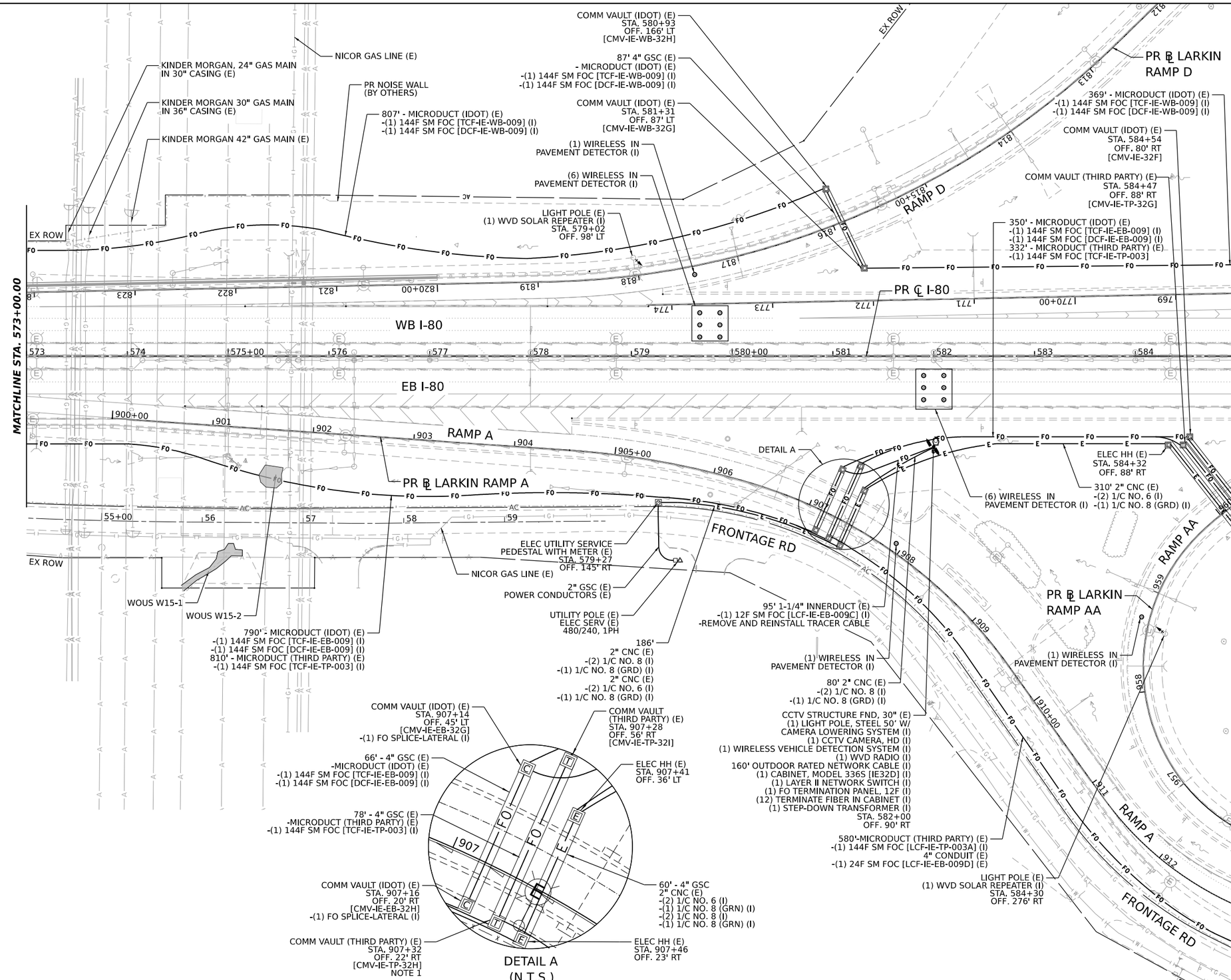

NOTES

1. COIL 100' OF THE LATERAL CABLE [LCF-IE-TP-003A] IN VAULT FOR FUTURE USE BY OTHERS.

MODEL: PR I-80 - PLAN 34 [SHEET]
FILE NAME: C:\TRANSYSTEMS\PW_LOCAL\TRANSYSTEMS-PW-01\DMS32656\62R19-SHT-ITS-PLAN-35.DGN

ATLAS TECHNICAL CONSULTANTS, LLC
100 S. WACKER DRIVE, SUITE 400
CHICAGO, IL 60606

USER NAME = SALASL	DESIGNED - DJM	REVISED - 1 02/10/2026	
	DRAWN - LS	REVISED -	
PLOT SCALE = 0.166667 ' / IN.	CHECKED - DJM	REVISED -	
PLOT DATE = 11/12/2025	DATE - 11/12/2025	REVISED -	

STATE OF ILLINOIS
DEPARTMENT OF TRANSPORTATION

I-80
ITS INFRASTRUCTURE PLANS

SCALE: 1"=50' | SHEET OF SHEETS | STA. 573+00 TO STA. 585+00

F.A.I. RTE.	SECTION	COUNTY	TOTAL SHEETS	SHEET NO.
80	FAI 80 21 VLS	VARIOUS	467	183

CONTRACT NO. 62R19

ILLINOIS | FED. AID PROJECT

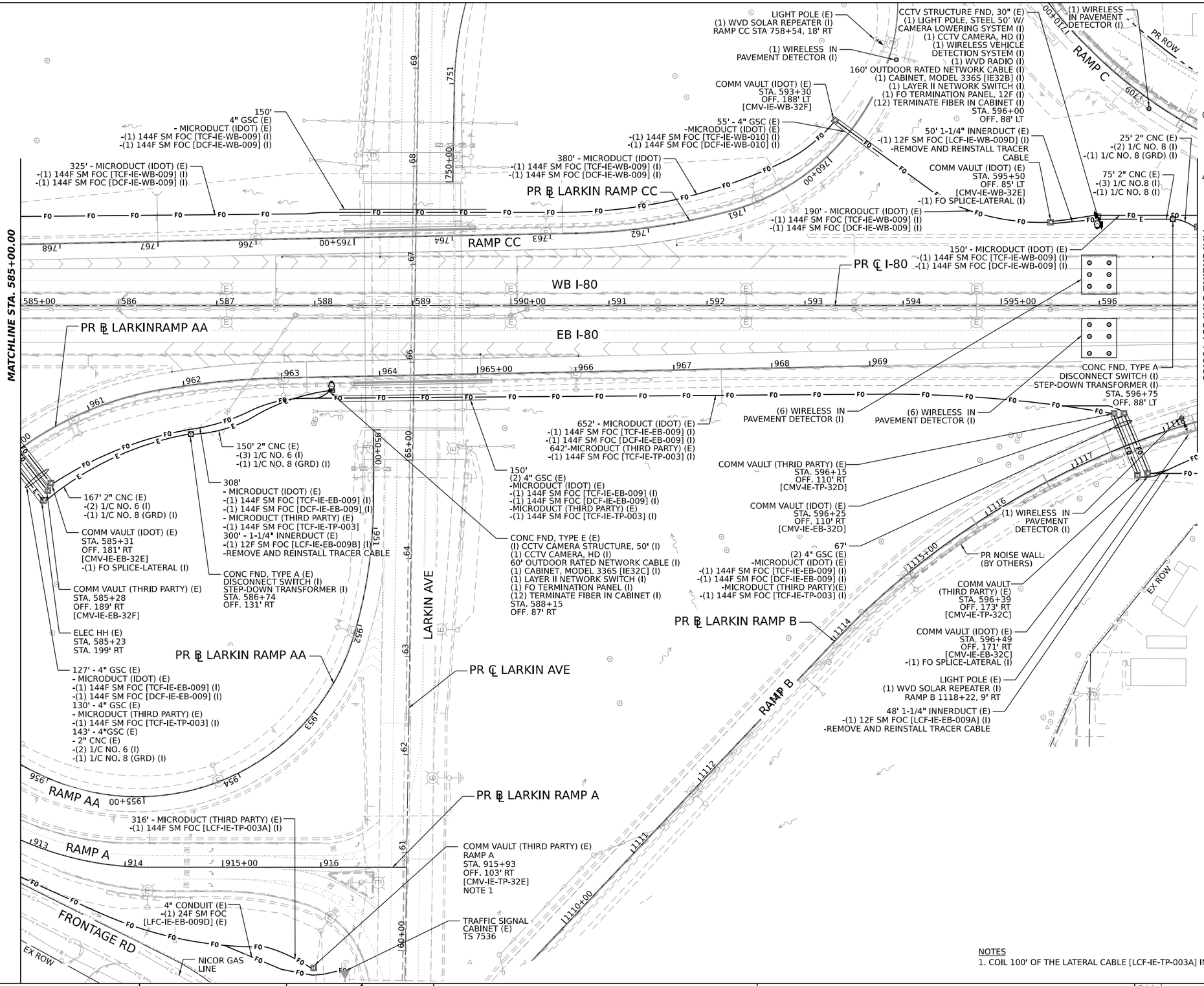

NOTES
1. COIL 100' OF THE LATERAL CABLE [LCF-IE-TP-003A] IN VAULT FOR FUTURE USE BY OTHERS.

MODEL: PR I-80 - PLAN 35 [SHEET]
FILE NAME: C:\TRANSYSTEMS\PW_LOCAL\TRANSYSTEMS-PW-01\DMS32656\62R19-SHT-ITS-PLAN-36.DGN

ATLAS TECHNICAL CONSULTANTS, LLC
100 S. WACKER DRIVE, SUITE 400
CHICAGO, IL 60606

USER NAME = SALASL	DESIGNED - DJM	REVISED - 1 02/10/2026	
	DRAWN - LS	REVISED -	
PLOT SCALE = 0.166667 ' / IN.	CHECKED - DJM	REVISED -	
PLOT DATE = 11/12/2025	DATE - 11/12/2025	REVISED -	

STATE OF ILLINOIS
DEPARTMENT OF TRANSPORTATION

I-80
ITS INFRASTRUCTURE PLANS

SCALE: 1"=50' | SHEET OF SHEETS | STA. 585+00 TO STA. 597+00

F.A.I. RTE.	SECTION	COUNTY	TOTAL SHEETS	SHEET NO.
80	FAI 80 21 VLS	VARIOUS	467	184
		CONTRACT NO. 62R19		
		ILLINOIS	FED. AID PROJECT	

1 Entire sheet revised

N

0 50 100 150
SCALE IN FEET

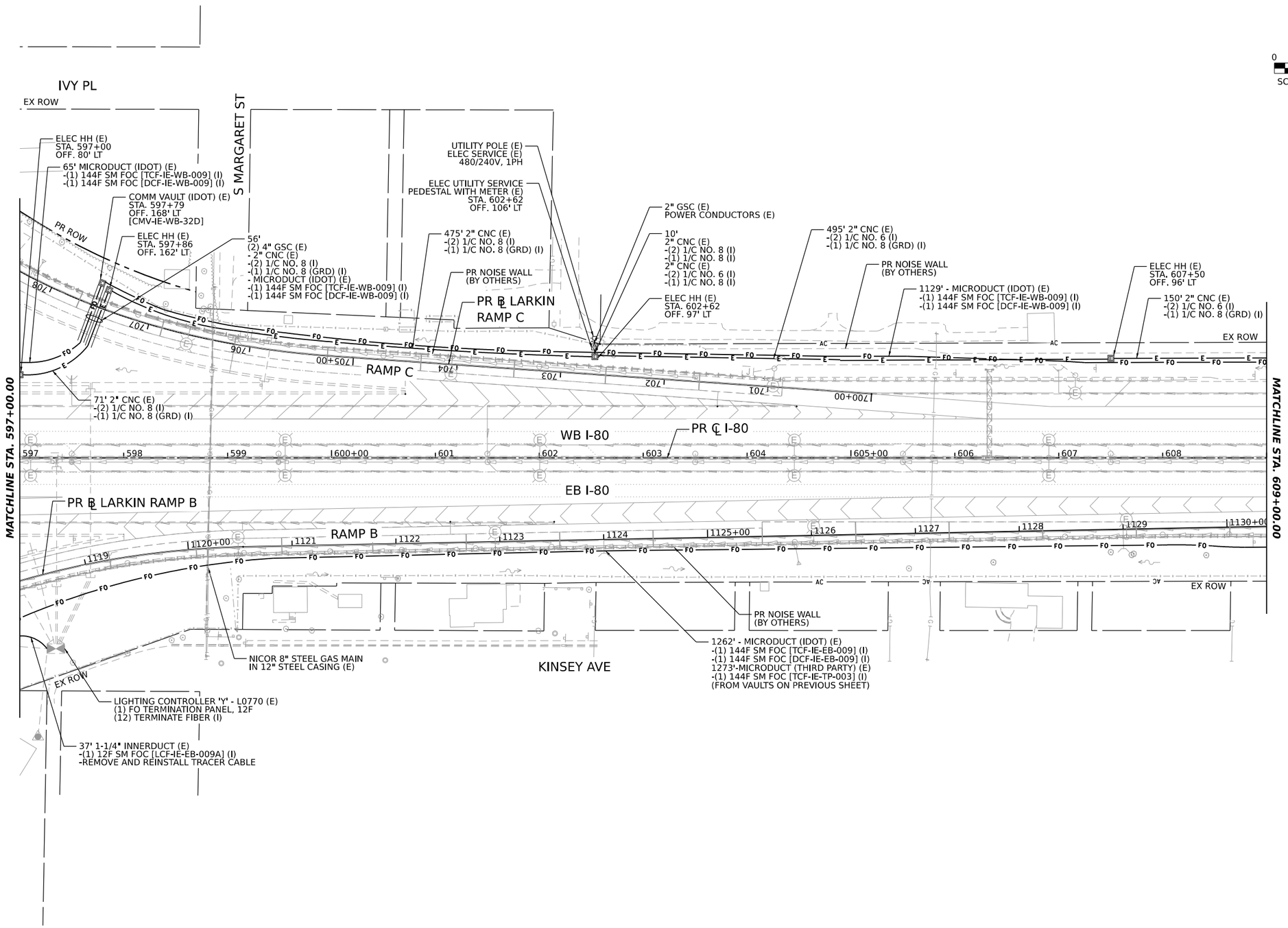

MODEL: PR I-80 - PLAN 36 [SHEET]
FILE NAME: C:\TRANSYSTEMS\PW_LOCAL\TRANSYSTEMS-PW-01\DMS32656\62R19-SHT-ITS-PLAN-37.DGN

ATLAS
ATLAS TECHNICAL CONSULTANTS, LLC
100 S. WACKER DRIVE, SUITE 400
CHICAGO, IL 60606

USER NAME = SALASL	DESIGNED - DJM	REVISED - 1 02/10/2026	
	DRAWN - LS	REVISED -	
PLOT SCALE = 0.166667 ' / IN.	CHECKED - DJM	REVISED -	
PLOT DATE = 11/12/2025	DATE - 11/12/2025	REVISED -	

STATE OF ILLINOIS
DEPARTMENT OF TRANSPORTATION

I-80
ITS INFRASTRUCTURE PLANS

SCALE: 1"=50' | SHEET OF SHEETS | STA. 597+00 TO STA. 609+00

F.A.I. RTE.	SECTION	COUNTY	TOTAL SHEETS	SHEET NO.
80	FAI 80 21 VLS	VARIOUS	467	185

CONTRACT NO. 62R19

ILLINOIS | FED. AID PROJECT

1 Entire sheet revised

N

0 50 100 150
SCALE IN FEET

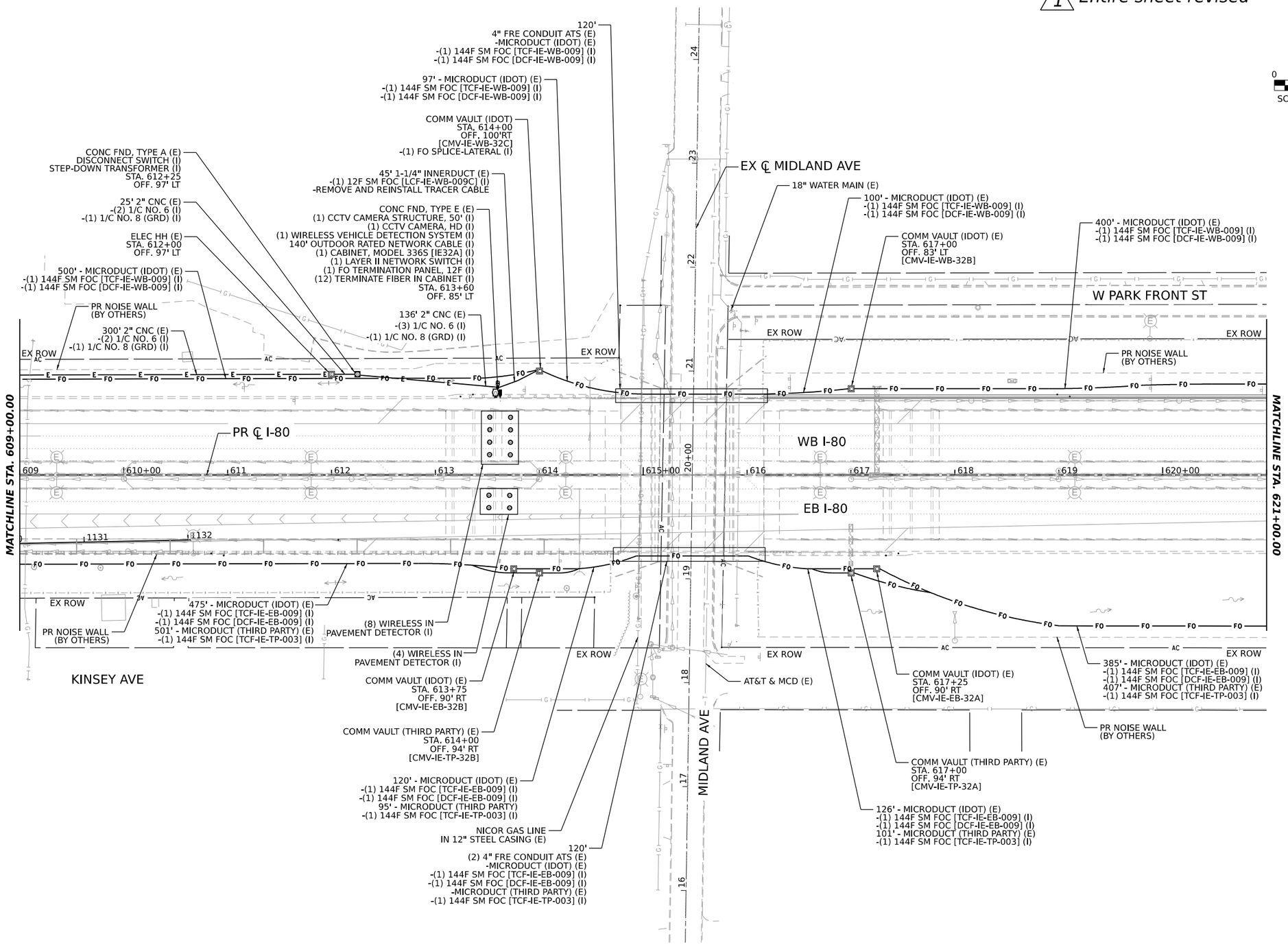

MODEL: PR I-80 - PLAN 37 [SHEET]
FILE NAME: C:\TRANSYSTEMS\PV_LOCAL\TRANSYSTEMS-PW-01\DMS32656\62R19-SHT-ITS-PLAN-38.DGN

ATLAS
ATLAS TECHNICAL CONSULTANTS, LLC
100 S. WACKER DRIVE, SUITE 400
CHICAGO, IL 60606

USER NAME = SALASL	DESIGNED - DJM	REVISED -	1 02/10/2026	STATE OF ILLINOIS DEPARTMENT OF TRANSPORTATION	I-80 ITS INFRASTRUCTURE PLANS
	DRAWN - LS	REVISED -			
PLOT SCALE = 0.166667 ' / IN.	CHECKED - DJM	REVISED -			
PLOT DATE = 11/12/2025	DATE - 11/12/2025	REVISED -			

SCALE: 1"=50' | SHEET OF SHEETS | STA. 609+00 TO STA. 621+00

F.A.I. RTE.	SECTION	COUNTY	TOTAL SHEETS	SHEET NO.
80	FAI 80 21 VLS	VARIOUS	467	186
		CONTRACT NO. 62R19		
		ILLINOIS	FED. AID PROJECT	

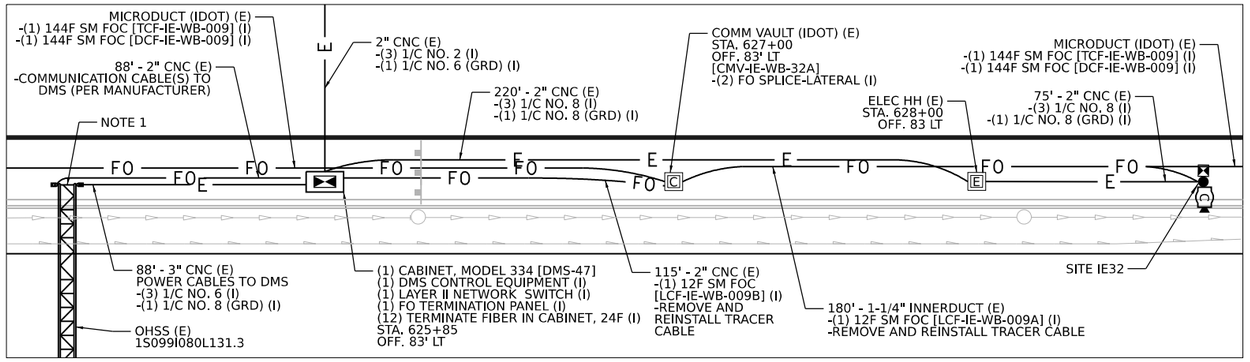

DETAIL A (N.T.S.)

N

0 50 100 150
SCALE IN FEET

1 Entire sheet revised

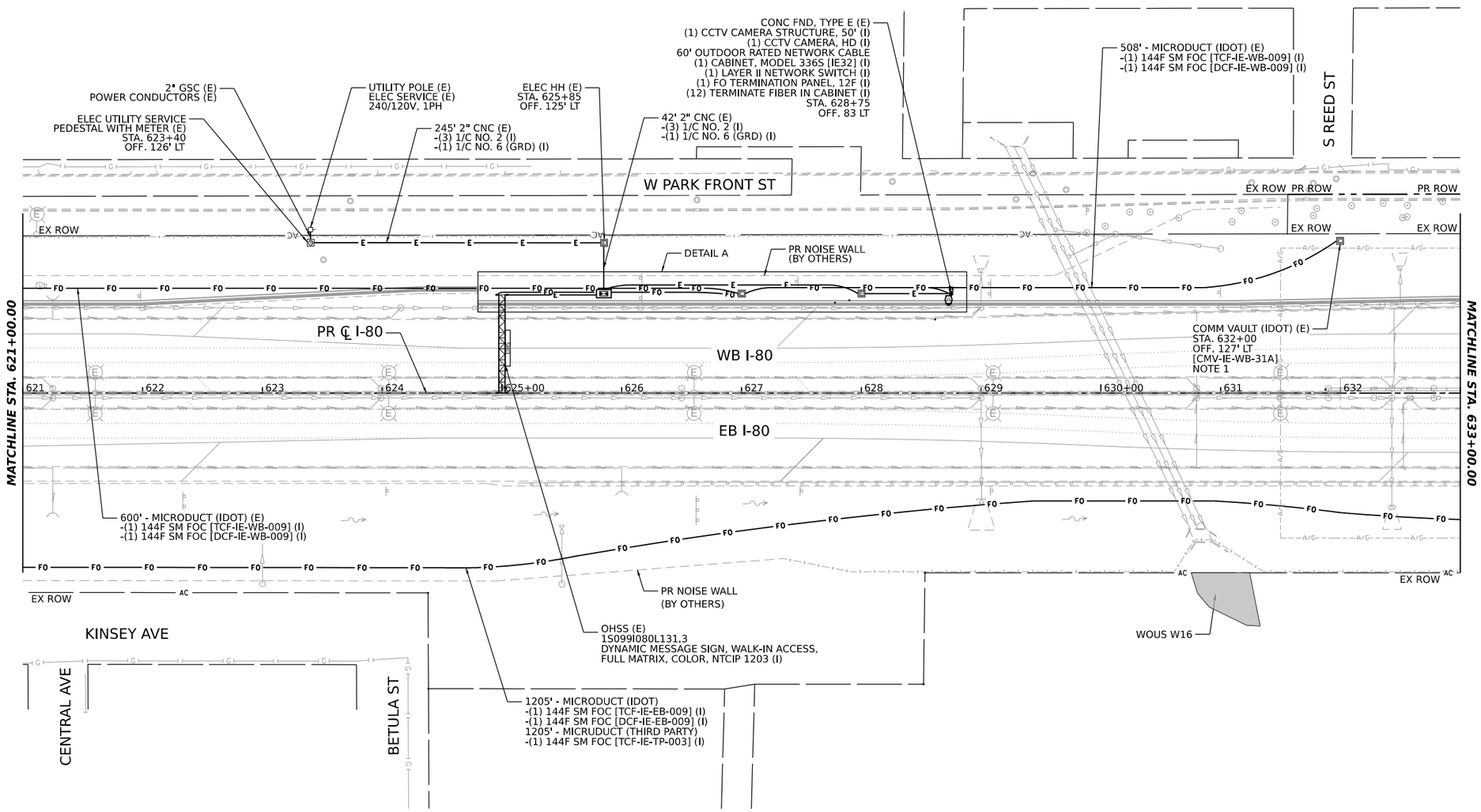

NOTES
1. SEE SHEET 243 FOR FURTHER DMS INSTALLATION DETAILS/WORK TO BE COMPLETED AT OVERHEAD SIGN STRUCTURE.

MODEL: PR I-80 - PLAN 38 [SHEET]
FILE NAME: C:\TRANSYSTEMS\PW_LOCAL\TRANSYSTEMS-PW-01\DMS32656\62R19-SHT-ITS-PLAN-38.DGN

ATLAS TECHNICAL CONSULTANTS, LLC 100 S. WACKER DRIVE, SUITE 400 CHICAGO, IL 60606	USER NAME = SALASL	DESIGNED - DJM	REVISED - 1 02/10/2026	STATE OF ILLINOIS DEPARTMENT OF TRANSPORTATION	I-80 ITS INFRASTRUCTURE PLANS				F.A.I. RTE.	SECTION	COUNTY	TOTAL SHEETS	SHEET NO.
		DRAWN - LS	REVISED -						80	FAI 80 21 VLS	VARIOUS	467	187
	PLOT SCALE = 0.166667 ' / IN.	CHECKED - DJM	REVISED -								CONTRACT NO. 62R19		
	PLOT DATE = 11/12/2025	DATE - 11/12/2025	REVISED -		SCALE: 1"=50'	SHEET OF SHEETS	STA. 621+00	TO STA. 633+00		ILLINOIS	FED. AID PROJECT		

1 Entire sheet revised

N

0 50 100 150
SCALE IN FEET

END ITS CONSTRUCTION
62R19

634+50.00

ITS INFRASTRUCTURE
OMISSION

PARK DR

S MAY ST

W PARK AVE

PR NOISE WALL
(BY OTHERS)

PR ROW

EX ROW

W PARK FRONT ST

5+00

PR ℄ I-80

WB I-80

EB I-80

633 634 635+00 636 637 638 639 640+00 641 642 643 644 10+00 11

20+00

MATCHLINE STA. 633+00.00

FO

AC

COMM VAULT (IDOT) (E)
STA. 634+40
OFF. 106' RT
[CMV-IE-EB-31A]
NOTE 1

COMM VAULT (THIRD PARTY) (E)
STA. 634+37
OFF. 113' RT
[CMV-IE-TP-31A]
NOTE 1

140' - MICRODUCT (IDOT)(E)
-(1) 144F SM FOC [TCF-IE-EB-009] (I)
-(1) 144F SM FOC [DCF-IE-EB-009] (I)
142' - MICRODUCT (THIRD PARTY) (E)
-(1) 144F SM FOC [TCF-IE-TP-003] (I)

WOODS AVE

WHEELER AVE

NOTES
1. COIL 100' OF EACH FIBER OPTIC CABLE IN VAULT FOR FUTURE USE.

MODEL: PR I-80 - PLAN 39 [SHEET]
FILE NAME: C:\TRANSYSTEMS\PW_LOCAL\TRANSYSTEMS-PW-01\DMS32656\62R19-SHT-ITS-PLAN-40.DGN

ATLAS
ATLAS TECHNICAL CONSULTANTS, LLC
100 S. WACKER DRIVE, SUITE 400
CHICAGO, IL 60606

USER NAME = SALASL	DESIGNED - DJM	REVISED - 1 02/10/2026	
	DRAWN - LS	REVISED -	
PLOT SCALE = 0.166667 ' / IN.	CHECKED - DJM	REVISED -	
PLOT DATE = 11/12/2025	DATE - 11/12/2025	REVISED -	

STATE OF ILLINOIS
DEPARTMENT OF TRANSPORTATION

I-80
ITS INFRASTRUCTURE PLANS

SCALE: 1"=50' | SHEET OF SHEETS | STA. 633+00 TO STA. 12+00

F.A.I. RTE.	SECTION	COUNTY	TOTAL SHEETS	SHEET NO.
80	FAI 80 21 VLS	VARIOUS	467	188
		CONTRACT NO. 62R19		
		ILLINOIS	FED. AID PROJECT	

1 Entire sheet revised

N

0 50 100 150
SCALE IN FEET

EX CHICAGO ST
℄ RAMP CC

EX CHICAGO ST
℄ RAMP BB

EX GARDNER ST ℄

PR I-80 ℄

EX RICHARDS ST
℄ RAMP D

EX RICHARDS
RAMP D

EX RICHARDS ST
℄ RAMP A

EX RICHARDS
RAMP A

I-80 WB

I-80 EB

PR PERM EASEMENT

EX ROW

ITS INFRASTRUCTURE
OMISSION

BEGIN ITS
CONSTRUCTION
62R19

719+00.00

COMM VAULT (IDOT) (I)
STA. 719+00
OFF. 85' LT
[CMV-IE-WB-30E]

100' MICRODUCT
(IDOT) (I)

COMM VAULT (IDOT) (I)
STA. 719+00
OFF. 98' RT
[CMV-IE-EB-30G]

COMM VAULT (THIRD PARTY) (I)
STA. 719+10
OFF. 103' RT
[CMV-IE-TP-30F]

101' MICRODUCT (IDOT) (I)
91' MICRODUCT (THIRD PARTY) (I)

28'-(2) 4" FRE CONDUIT ATS (I)
-MICRODUCT (IDOT) (I)
-MICRODUCT (THIRD PARTY) (I)
NOTE 1

WOUS
W18

HICKORY CREEK

MATCHLINE STA. 720+00.00

NOTES
1. SEE SHEET 221 FOR CONDUIT ATS LAYOUT AND DETAILS.

MODEL: PR I-80 - PLAN 45 [SHEET]
FILE NAME: C:\TRANSYSTEMS\PW_LOCAL\TRANSYSTEMS-PW-01\DMS32656\62R19-SHT-ITS-PLAN-41.DGN

ATLAS TECHNICAL CONSULTANTS, LLC
100 S. WACKER DRIVE, SUITE 400
CHICAGO, IL 60606

USER NAME = SALASL	DESIGNED - DJM	REVISED - 1 02/10/2026	STATE OF ILLINOIS DEPARTMENT OF TRANSPORTATION	I-80 ITS INFRASTRUCTURE PLANS
	DRAWN - LS	REVISED -		
PLOT SCALE = 0.166667 ' / IN.	CHECKED - DJM	REVISED -		
PLOT DATE = 11/12/2025	DATE - 11/12/2025	REVISED -		SCALE: 1"=50' SHEET OF SHEETS STA. 706+00 TO STA. 720+00

F.A.I. RTE.	SECTION	COUNTY	TOTAL SHEETS	SHEET NO.
80	FAI 80 21 VLS	VARIOUS	467	189
		CONTRACT NO. 62R19		
		ILLINOIS	FED. AID PROJECT	

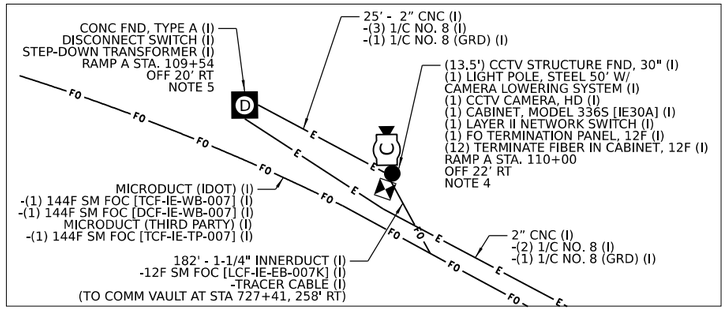

DETAIL A (N.T.S.)

1 Entire sheet revised

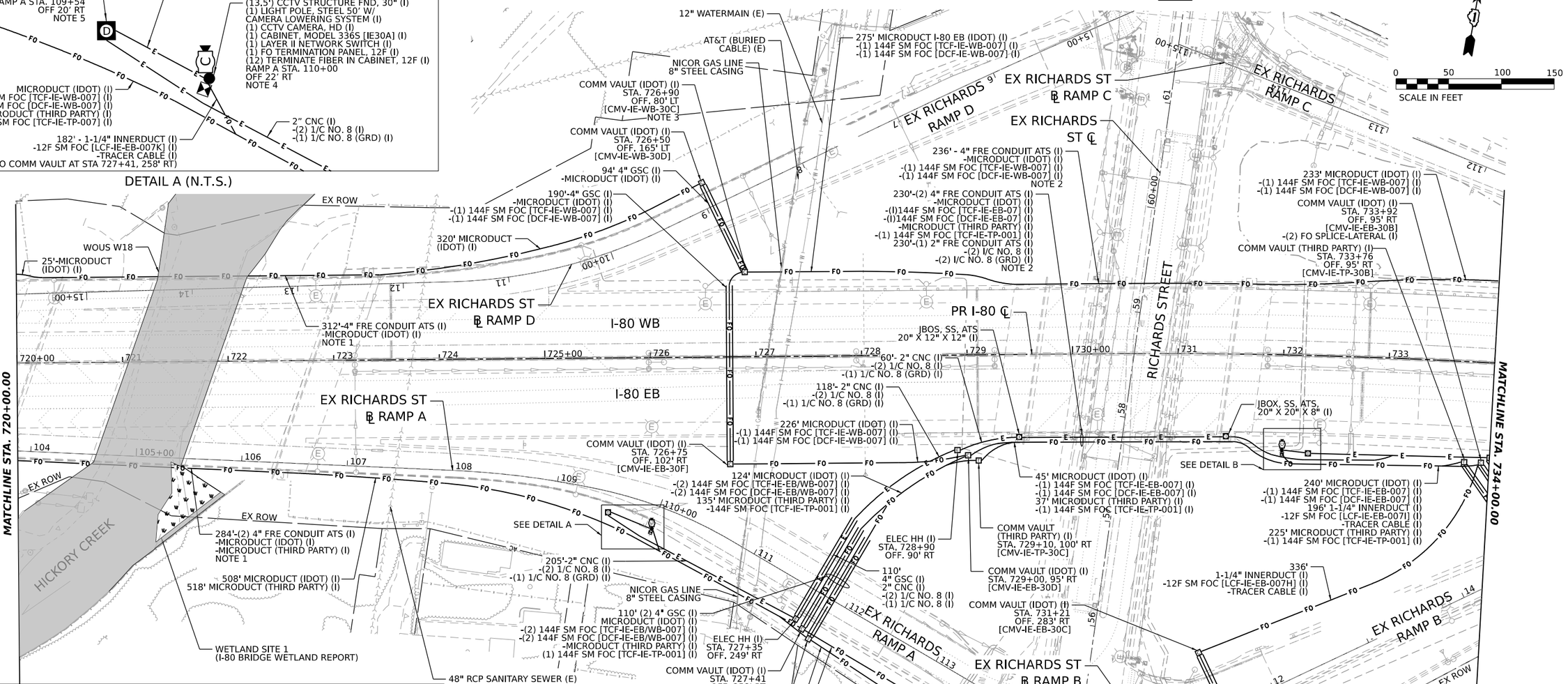

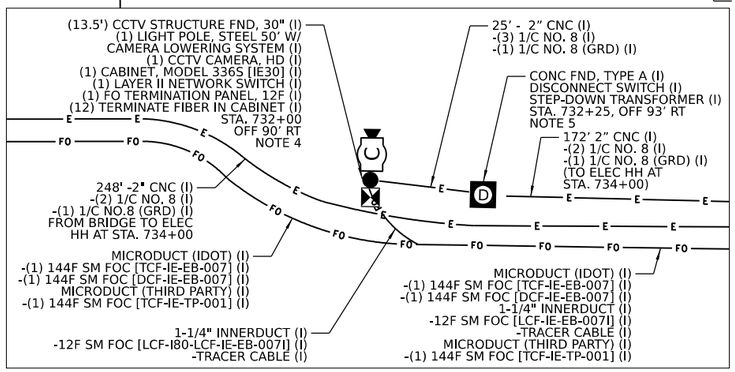

DETAIL B (N.T.S.)

NOTES

1. SEE SHEET 221 FOR CONDUIT ATS LAYOUT AND DETAILS.
2. SEE SHEET 223 FOR CONDUIT ATS LAYOUT AND DETAILS.
3. COIL 100' OF EACH FIBER OPTIC CABLE IN VAULT FOR FUTURE USE.
4. 2" CNC CONDUIT SHALL BE COUPLED TO THE 2" CONCRETE FOUNDATION STUB OUT. 1-1/4" INNERDUCT SHALL BE INSTALLED IN THE OTHER 2" CONCRETE FOUNDATION STUB OUT UP THROUGH THE TOP OF THE FOUNDATION.
5. THE 2" CONDUITS SHALL BE COUPLED TO THE 2" CONCRETE FOUNDATION CONDUIT STUB OUTS.

MODEL: PR I-80 - PLAN 46 [SHEET]
FILE NAME: C:\TRANSYSTEMS\PV_LOCAL\TRANSYSTEMS-PW-01\DMS32656\62R19-SHT-ITS-PLAN-42.DGN

ATLAS
ATLAS TECHNICAL CONSULTANTS, LLC
100 S. WACKER DRIVE, SUITE 400
CHICAGO, IL 60606

USER NAME = SALASL	DESIGNED - DJM	REVISED -	1 02/10/2026
	DRAWN - LS	REVISED -	
PLOT SCALE = 0.166667 ' / IN.	CHECKED - DJM	REVISED -	
PLOT DATE = 11/12/2025	DATE - 11/12/2025	REVISED -	

STATE OF ILLINOIS
DEPARTMENT OF TRANSPORTATION

I-80
ITS INFRASTRUCTURE PLANS

SCALE: 1"=50' | SHEET OF SHEETS | STA. 720+00 TO STA. 734+00

F.A.I. RTE.	SECTION	COUNTY	TOTAL SHEETS	SHEET NO.
80	FAI 80 21 VLS	VARIOUS	467	190

CONTRACT NO. 62R19

ILLINOIS | FED. AID PROJECT

1 Entire sheet revised

N

0 50 100 150
SCALE IN FEET

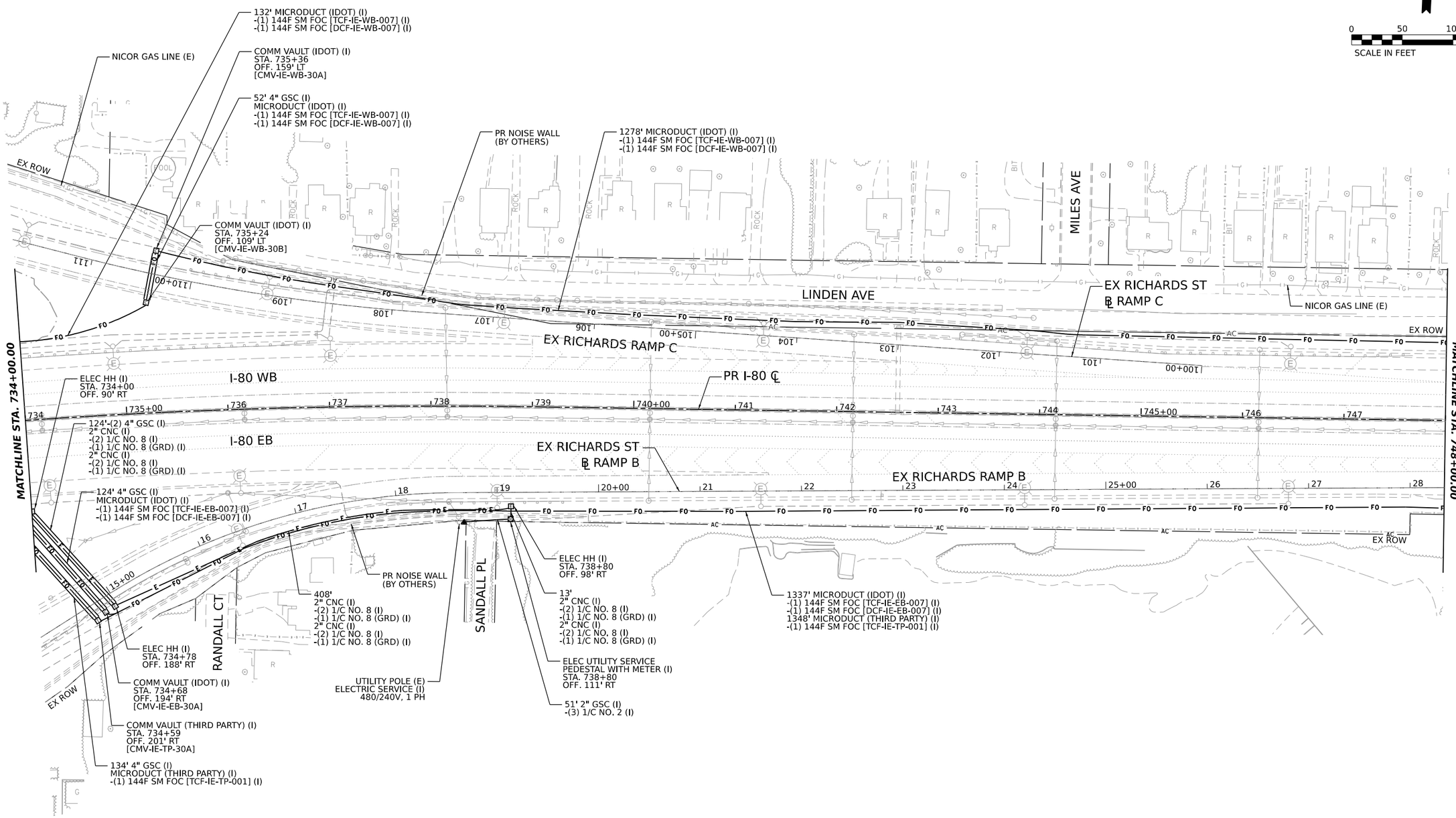

MODEL: PR I-80 - PLAN 47 [SHEET]
FILE NAME: C:\TRANSYSTEMS\PW_LOCAL\TRANSYSTEMS-PW-01\D0M532656\62R19-SHT-ITS-PLAN-43.DGN

ATLAS
ATLAS TECHNICAL CONSULTANTS, LLC
100 S. WACKER DRIVE, SUITE 400
CHICAGO, IL 60606

USER NAME = SALASL	DESIGNED - DJM	REVISED - 1 02/10/2026	
	DRAWN - LS	REVISED -	
PLOT SCALE = 0.166667 ' / IN.	CHECKED - DJM	REVISED -	
PLOT DATE = 11/12/2025	DATE - 11/12/2025	REVISED -	

STATE OF ILLINOIS
DEPARTMENT OF TRANSPORTATION

I-80
ITS INFRASTRUCTURE PLANS

SCALE: 1"=50' | SHEET OF SHEETS | STA. 734+00 TO STA. 748+00

F.A.I. RTE.	SECTION	COUNTY	TOTAL SHEETS	SHEET NO.
80	FAI 80 21 VLS	VARIOUS	467	191

CONTRACT NO. 62R19
ILLINOIS | FED. AID PROJECT

1 Entire sheet revised

N

0 50 100 150
SCALE IN FEET

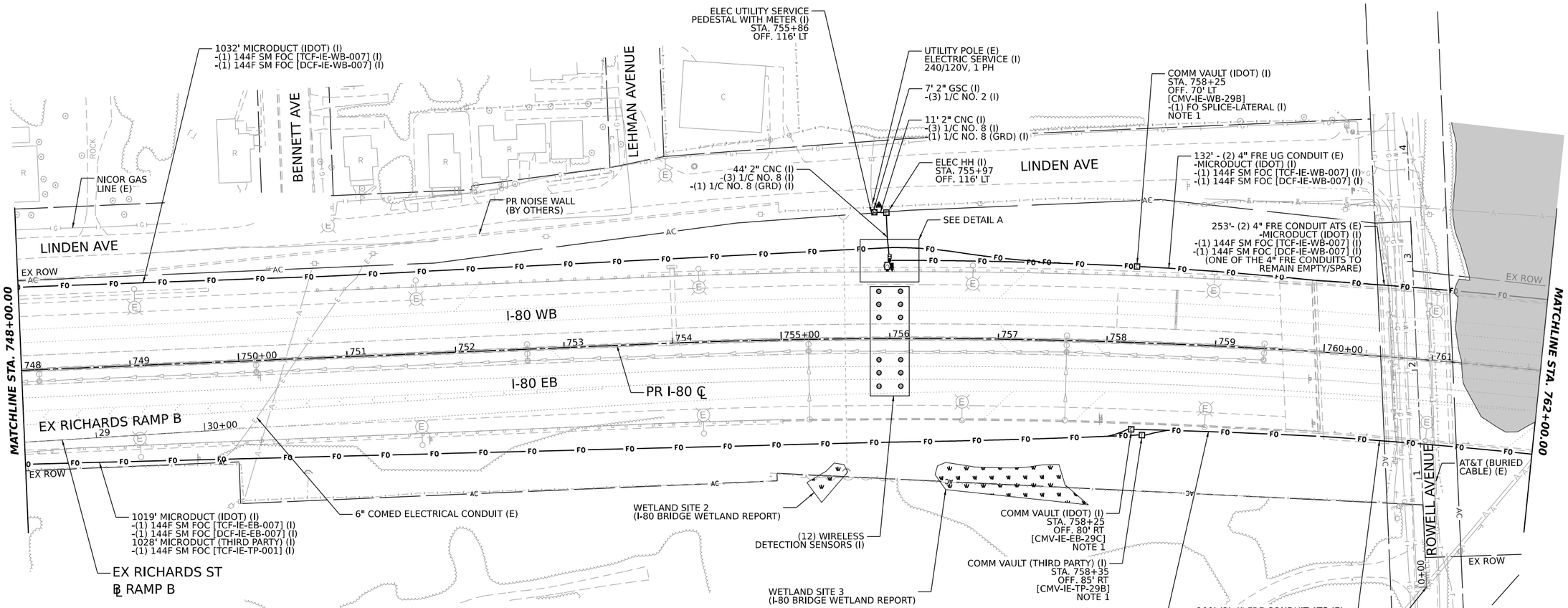

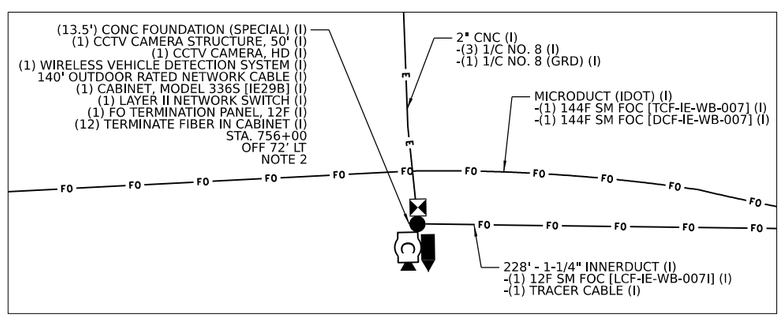

DETAIL A
(N.T.S.)

NOTES

1. EXISTING 4" FRE UNDERGROUND CONDUIT INSTALLED BY OTHERS UNDER CONTRACT 60W35 TO THE APPROXIMATE LOCATION OF THE PROPOSED COMMUNICATION VAULT. CONDUIT TO BE CAPPED WITH LOCATOR BALL INSTALLED BY CONTRACT 60W35. CONTRACT 62R19 TO LOCATE THE END OF CONDUIT AND INSTALL COMMUNICATION VAULTS AS SHOWN.
2. 2" CNC CONDUIT SHALL BE COUPLED TO THE 2" CONCRETE FOUNDATION STUB OUT. 1-1/4" INNERDUCT SHALL BE INSTALLED IN THE OTHER 2" CONCRETE FOUNDATION STUB OUT UP THROUGH THE TOP OF THE FOUNDATION.

MODEL: PR I-80 - PLAN 48 [SHEET]
FILE NAME: C:\TRANSYSTEMS\PW_LOCAL\TRANSYSTEMS-PW-01\DMS32656\62R19-SHTTS-PLAN-44.DGN

ATLAS TECHNICAL CONSULTANTS, LLC
100 S. WACKER DRIVE, SUITE 400
CHICAGO, IL 60606

USER NAME = SALASL	DESIGNED - DJM	REVISED -	1 02/10/2026
	DRAWN - LS	REVISED -	
PLOT SCALE = 0.166667 ' / IN.	CHECKED - DJM	REVISED -	
PLOT DATE = 11/12/2025	DATE - 11/12/2025	REVISED -	

STATE OF ILLINOIS
DEPARTMENT OF TRANSPORTATION

I-80
ITS INFRASTRUCTURE PLANS

SCALE: 1"=50' | SHEET OF SHEETS | STA. 748+00 TO STA. 762+00

F.A.I. RTE.	SECTION	COUNTY	TOTAL SHEETS	SHEET NO.
80	FAI 80 21 VLS	VARIOUS	467	192

CONTRACT NO. 62R19

ILLINOIS | FED. AID PROJECT

1 Entire sheet revised

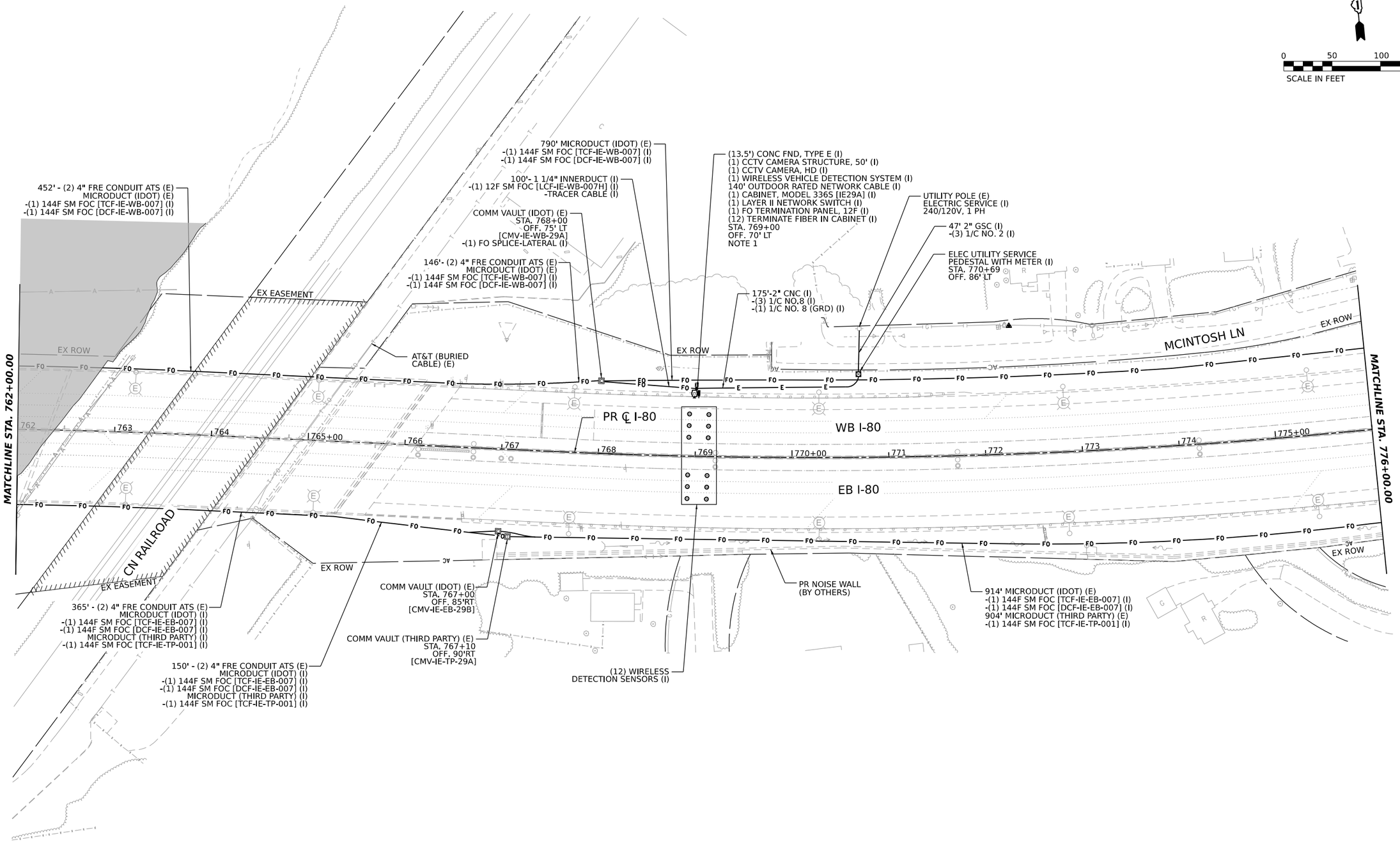

NOTES

1. 2" CNC CONDUIT SHALL BE COUPLED TO THE 2" CONCRETE FOUNDATION STUB OUT. 1-1/4" INNERDUCT SHALL BE INSTALLED IN THE OTHER 2" CONCRETE FOUNDATION STUB OUT UP THROUGH THE TOP OF THE FOUNDATION.

MODEL: PR I-80 - PLAN 49 [SHEET]
FILE NAME: C:\TRANSYSTEMS\PW_LOCAL\TRANSYSTEMS-PW-01\DMS32656662R19-SHT-ITS-PLAN-45.DGN

ATLAS TECHNICAL CONSULTANTS, LLC
100 S. WACKER DRIVE, SUITE 400
CHICAGO, IL 60606

USER NAME = SALASL	DESIGNED - DJM	REVISED - 1 02/10/2026	
	DRAWN - LS	REVISED -	
PLOT SCALE = 0.166667 ' / IN.	CHECKED - DJM	REVISED -	
PLOT DATE = 11/12/2025	DATE - 11/12/2025	REVISED -	

STATE OF ILLINOIS
DEPARTMENT OF TRANSPORTATION

I-80
ITS INFRASTRUCTURE PLANS

SCALE: 1"=50' | SHEET OF SHEETS | STA. 762+00 TO STA. 776+00

F.A.I. RTE.	SECTION	COUNTY	TOTAL SHEETS	SHEET NO.
80	FAI 80 21 VLS	VARIOUS	467	193

CONTRACT NO. 62R19

ILLINOIS | FED. AID PROJECT

1 Entire sheet revised

N

0 50 100 150
SCALE IN FEET

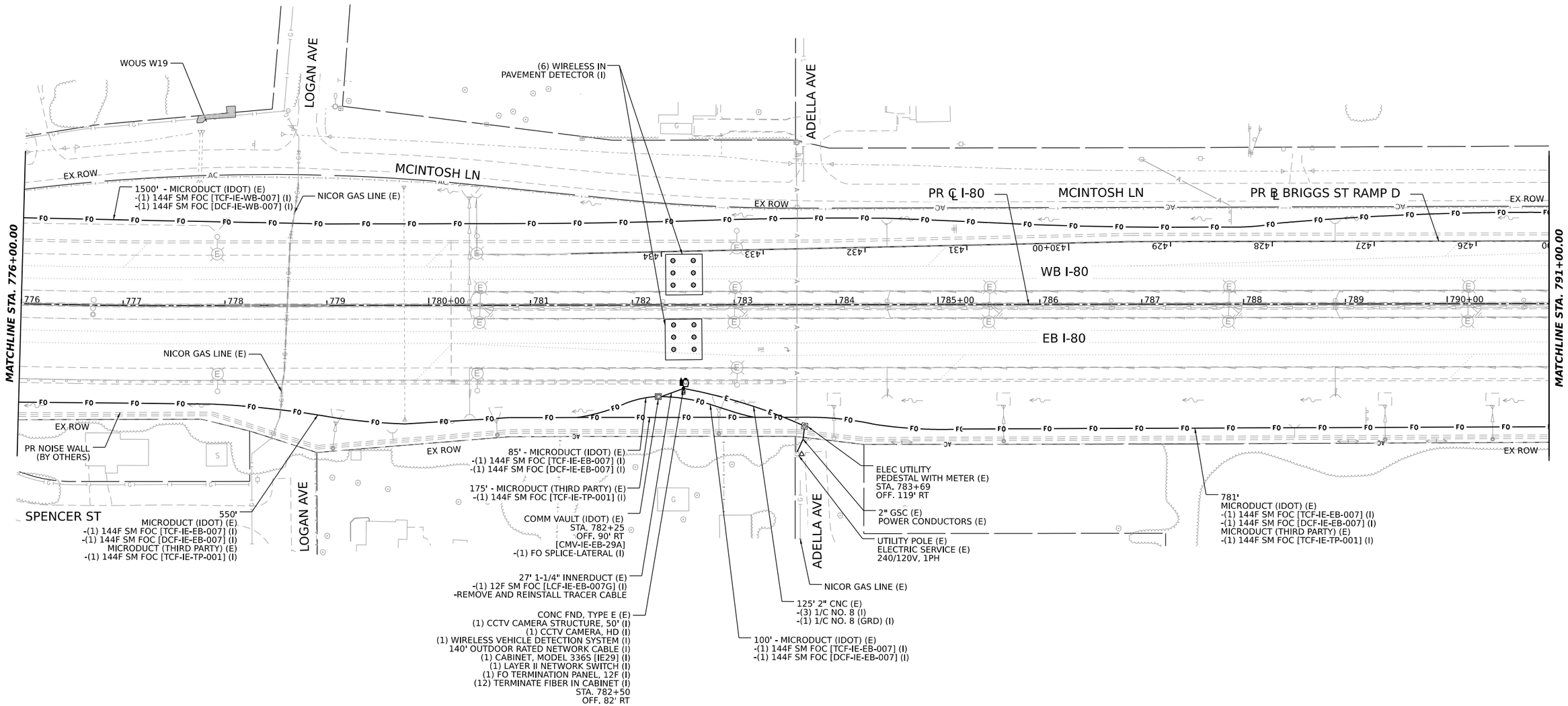

MODEL: PR I-80 - PLAN 50 [SHEET]
FILE NAME: C:\TRANSYSTEMS\PW_LOCAL\TRANSYSTEMS-PW-01\DMS32656\62R19-SHT-ITS-PLAN-46.DGN

ATLAS
ATLAS TECHNICAL CONSULTANTS, LLC
100 S. WACKER DRIVE, SUITE 400
CHICAGO, IL 60606

USER NAME = SALASL	DESIGNED - DJM	REVISED - 1 02/10/2026	
	DRAWN - LS	REVISED -	
PLOT SCALE = 0.166667 ' / IN.	CHECKED - DJM	REVISED -	
PLOT DATE = 11/12/2025	DATE - 11/12/2025	REVISED -	

STATE OF ILLINOIS
DEPARTMENT OF TRANSPORTATION

I-80
ITS INFRASTRUCTURE PLANS

SCALE: 1"=50' | SHEET OF SHEETS | STA. 776+00 TO STA. 791+00

F.A.I. RTE.	SECTION	COUNTY	TOTAL SHEETS	SHEET NO.
80	FAI 80 21 VLS	VARIOUS	467	194

CONTRACT NO. 62R19

ILLINOIS | FED. AID PROJECT

1 Entire sheet revised

N

0 50 100 150
SCALE IN FEET

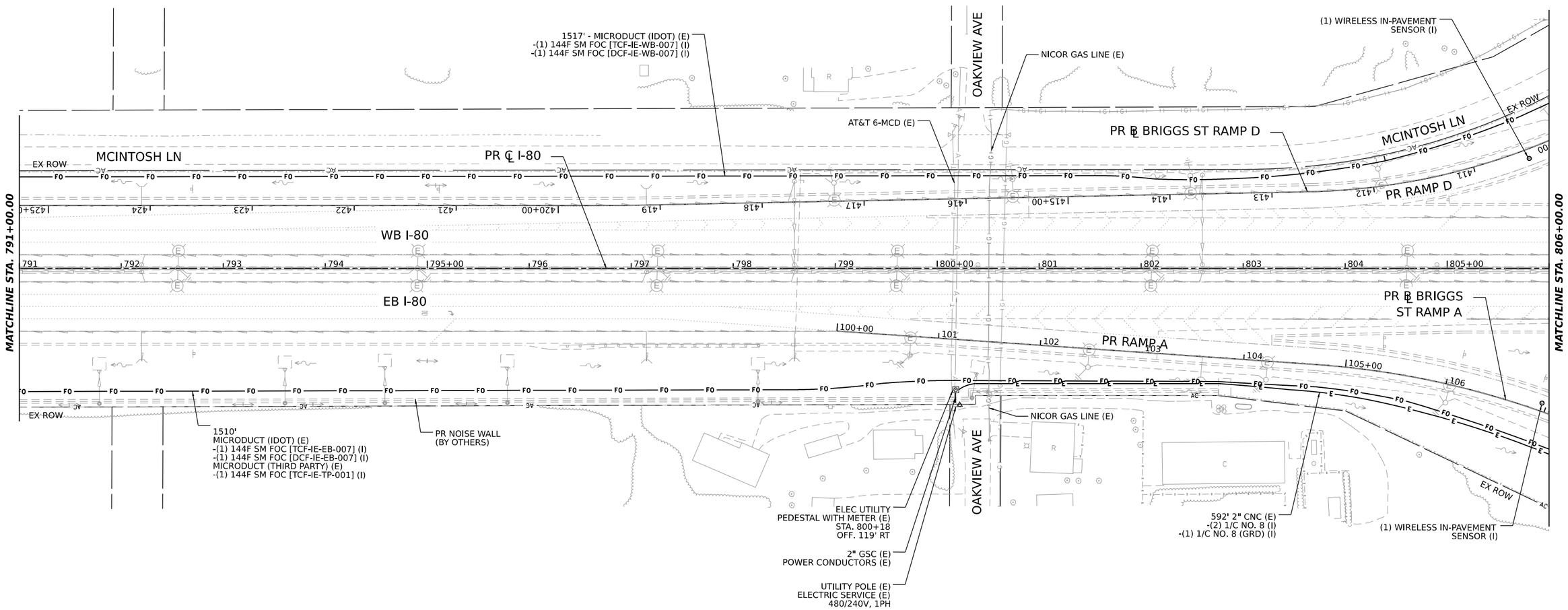

MODEL: PR I-80 - PLAN S1 [SHEET]
FILE NAME: C:\TRANSYSTEMS\PW_LOCAL\TRANSYSTEMS-PW-01\DMS32656\62R19-SHT-ITS-PLAN-47.DGN

ATLAS
ATLAS TECHNICAL CONSULTANTS, LLC
100 S. WACKER DRIVE, SUITE 400
CHICAGO, IL 60606

USER NAME = SALASL	DESIGNED - DJM	REVISED - 1 02/10/2026	STATE OF ILLINOIS DEPARTMENT OF TRANSPORTATION	I-80 ITS INFRASTRUCTURE PLANS
	DRAWN - LS	REVISED -		
PLOT SCALE = 0.166667 ' / IN.	CHECKED - DJM	REVISED -		
PLOT DATE = 11/12/2025	DATE - 11/12/2025	REVISED -		SCALE: 1"=50' SHEET OF SHEETS STA. 791+00 TO STA. 806+00

F.A.I. RTE.	SECTION	COUNTY	TOTAL SHEETS	SHEET NO.
80	FAI 80 21 VLS	VARIOUS	467	195
		CONTRACT NO. 62R19		
		ILLINOIS	FED. AID PROJECT	

1 Entire sheet revised

0 50 100 150
SCALE IN FEET

MATCHLINE STA. 953+00.00

MATCHLINE STA. 968+00.00

SEE SHEET 209

PR ℄ I-80

I-80 WB

I-80 EB

EX ℄ US 30 RAMP CB

EX ℄ US 30 RAMP BD

EX ROW

CABINET 58 (E)
- (1) MODIFY EXISTING CABINET EQUIPMENT AND APPURTENANCES (I)
- (1) LAYER II (DATALINK) SWITCH (I)
- (1) FIBER OPTIC TERMINATION PANEL, 12F (I)
- (12) TERMINATE FIBER IN CABINET (I)

LIGHTING CONTROLLER 'N' (E)

HDHH (E)

RVSD ON 30FT. POLE (E)

3" CONDUIT (E)
-RVSD CABLES (E)

RVSD ON 30FT. POLE (E)

3" CONDUIT (E)
-RVSD CABLES (E)

1-1/4" INNERDUCT (E)
-(1) 12F SM FOC [LCF-IE-007] (E)

1-1/4" INNERDUCT (E)
-(1) 12F SM FOC [LCF-IE-006B] (E)

EX ℄ US 30

US 30

HICKORY CREEK

HDHH (E)

HIGH MAST LIGHTING TOWER (E)
- CAMERA IE 25A
-(1) CLOSED CIRCUIT TELEVISION CABINET (I)
- (1) LAYER II (DATALINK) SWITCH (I)
-(1) FIBER OPTIC TERMINATION PANEL, 12F (I)
- (12) TERMINATE FIBER IN CABINET (I)

MODEL: PR I-80 - PLAN 62 [SHEET]
FILE NAME: C:\TRANSYSTEMS\PW_LOCAL\TRANSYSTEMS-PW-01\DMS32656\62R19-SHT-ITS-PLAN-60.DGN

ATLAS
ATLAS TECHNICAL CONSULTANTS, LLC
100 S. WACKER DRIVE, SUITE 400
CHICAGO, IL 60606

USER NAME = SALASL	DESIGNED -	REVISED - 1 02/10/2026	
	DRAWN -	REVISED -	
PLOT SCALE = 0.16666667 ' / IN.	CHECKED -	REVISED -	
PLOT DATE = 11/12/2025	DATE - 11/12/2025	REVISED -	

STATE OF ILLINOIS
DEPARTMENT OF TRANSPORTATION

I-80
ITS INFRASTRUCTURE PLANS

SCALE: 1"=50' | SHEET OF SHEETS | STA. TO STA.

F.A.I. RTE.	SECTION	COUNTY	TOTAL SHEETS	SHEET NO.
80	FAI 80 21 VLS	VARIOUS	467	208
		CONTRACT NO. 62R19		
		ILLINOIS	FED. AID PROJECT	

1 Entire sheet revised

0 50 100 150
SCALE IN FEET

HICKORY CREEK

3" CONDUIT (E)
-RVSD CABLES (E)

RVSD ON 30FT. POLE (E)

EX ℄ US 30

US 30

685' - (2) 1-1/4" INNERDUCT (E)
-(2) REMOVE EX. 96F SM FOC
-(1) 288F SM FOC [TCF-IE-006] (I)
-(1) 288F SM FOC [DCF-IE-006] (I)

COMMUNICATIONS VAULT (IDOT) (E)
[CMV-IE-25F]
-(1) FO SPLICE-LATERAL (I)

120' - (2) 1-1/4" INNERDUCT (E)
-(2) REMOVE EX. 96F SM FOC
-(1) 288F SM FOC [TCF-IE-006] (I)
-(1) 288F SM FOC [DCF-IE-006] (I)

JBOX ATS (E)

80' - (2) 1-1/4" INNERDUCT (E)
-(2) REMOVE EX. 96F SM FOC
-(1) 288F SM FOC [TCF-IE-006] (I)
-(1) 288F SM FOC [DCF-IE-006] (I)

EX ROW

674' - 4" CONDUIT ATS (E)
-(2) 1-1/4" INNERDUCT (E)
-(2) REMOVE EX. 96F SM FOC
-(1) 288F SM FOC [TCF-IE-006] (I)
-(1) 288F SM FOC [DCF-IE-006] (I)

JBOX ATS (E)

UNIT DUCT (E)
-VIDEO & POWER CABLES (E)

EX ℄ US 30 RAMP DA

PR ℄ I-80

I-80 WB

I-80 EB

MATCHLINE STA. 953+00.00

MATCHLINE STA. 968+00.00

SEE SHEET 208

ATLAS TECHNICAL CONSULTANTS, LLC 100 S. WACKER DRIVE, SUITE 400 CHICAGO, IL 60606	USER NAME = SALASL	DESIGNED -	REVISED - 1 02/10/2026	STATE OF ILLINOIS DEPARTMENT OF TRANSPORTATION	I-80 ITS INFRASTRUCTURE PLANS
		DRAWN -	REVISED -		
	PLOT SCALE = 0.16666667 ' / IN.	CHECKED -	REVISED -		
	PLOT DATE = 11/12/2025	DATE - 11/12/2025	REVISED -		SCALE: 1"=50' SHEET OF SHEETS STA. TO STA.

F.A.I. RTE.	SECTION	COUNTY	TOTAL SHEETS	SHEET NO.
80	FAI 80 21 VLS	VARIOUS	467	209
		CONTRACT NO. 62R19		
		ILLINOIS	FED. AID PROJECT	

MODEL: PR I-80 - PLAN 62A [SHEET]
FILE NAME: C:\TRANSYSTEMS\PW_LOCAL\TRANSYSTEMS-PW-01\DMS32656\62R19-SHT-ITS-PLAN-61.DGN

1 Entire sheet revised

0 50 100 150
SCALE IN FEET

55' - (2) 1-1/4" INNERDUCT (E)
-(2) REMOVE EX. 96F SM FOC
-(1) 288F SM FOC [TCF-IE-006] (I)
-(1) 288F SM FOC [DCF-IE-006] (I)

156' - (2) 1-1/4" INNERDUCT (E)
-(2) REMOVE EX. 96F SM FOC
-(1) 288F SM FOC [TCF-IE-006] (I)
-(1) 288F SM FOC [DCF-IE-006] (I)

FIBER OPTIC INTERCONNECT CABINET (E)
-(4) FO SPLICE-MAINLINE (I)

COMM VAULT (IDOT) (E)
[CMV-IE-25D]
-(1) FO SPLICE-LATERAL (I)

47' - (2) 1-1/4" INNERDUCT (E)
-(2) REMOVE EX. 96F SM FOC
-(1) 288F SM FOC [TCF-IE-005] (I)
-(1) 288F SM FOC [DCF-IE-005] (I)

1-1/4" INNERDUCT (E)
-(1) 12F SM FOC [LCF-IE-006A] (E)

422' - (2) 1-1/4" INNERDUCT (E)
-(2) REMOVE EX. 96F SM FOC
-(1) 288F SM FOC [TCF-IE-006] (I)
-(1) 288F SM FOC [DCF-IE-006] (I)

CABINET 57/IE25 (E)
-(1) MODIFY EXISTING CABINET EQUIPMENT AND APPURTENANCES (I)
-(1) LAYER II (DATALINK) SWITCH (I)
-(1) FIBER OPTIC TERMINATION PANEL, 12F (I)
-(12) TERMINATE FIBER IN CABINET (I)

405' - (2) 1-1/4" INNERDUCT (E)
-(2) REMOVE EX. 96F SM FOC
-(1) 288F SM FOC [TCF-IE-005] (I)
-(1) 288F SM FOC [DCF-IE-005] (I)

EX ROW

502' - (2) 1-1/4" INNERDUCT (E)
-(2) REMOVE EX. 96F SM FOC
-(1) 288F SM FOC [TCF-IE-006] (I)
-(1) 288F SM FOC [DCF-IE-006] (I)

UNIT DUCT (E)
-VIDEO & POWER CABLES (E)

EX ℄ I-80

COMM VAULT (IDOT) (E)
[CMV-IE-25E]

HDHH (E)

COMM VAULT (IDOT) (E)
[CMV-IE-25B]

EX ROW

COMM VAULT (IDOT) (E)
[CMV-IE-25C]

MATCHLINE STA. 968+00.00

968 969 1707 1708 1709 1710+00 1711 1712 1713 1714 1715+00 1716 1717 1718 1719

I-80 WB

I-80 EB

4" CONDUIT (E)
-RVSD & CAMERA CABLES (E)

2 RSVD AND CAMERA
IE25 ON 30' POLE (E)

MATCHLINE STA. 1720+00.00

EQN: STA 969+98.08 BK =
STA 1706+89.75 AH

EX ROW

EX ROW

MODEL: PR I-80 - PLAN 63 [SHEET]
FILE NAME: C:\TRANSYSTEMS\PW_LOCAL\TRANSYSTEMS-PW-01\DMS32656\62R19-SHT-ITS-PLAN-62.DGN

ATLAS
ATLAS TECHNICAL CONSULTANTS, LLC
100 S. WACKER DRIVE, SUITE 400
CHICAGO, IL 60606

USER NAME = SALASL	DESIGNED -	REVISED - 1 02/10/2026	
	DRAWN -	REVISED -	
PLOT SCALE = 0.16666667 ' / IN.	CHECKED -	REVISED -	
PLOT DATE = 11/12/2025	DATE - 11/12/2025	REVISED -	

STATE OF ILLINOIS
DEPARTMENT OF TRANSPORTATION

I-80
ITS INFRASTRUCTURE PLANS

SCALE: 1"=50' | SHEET OF SHEETS | STA. TO STA.

F.A.I. RTE.	SECTION	COUNTY	TOTAL SHEETS	SHEET NO.
80	FAI 80 21 VLS	VARIOUS	467	210

CONTRACT NO. 62R19

ILLINOIS | FED. AID PROJECT

1 Entire sheet revised

0 50 100 150
SCALE IN FEET

1222' – (2) 1-1/4" INNERDUCT (E)
-(2) REMOVE EX. 96F SM FOC
-(1) 288F SM FOC [TCF-IE-005] (I)
-(1) 288F SM FOC [DCF-IE-005] (I)

COMM VAULT (IDOT) (E)
[CMV-IE-25A]

302' - (2) 1-1/4" INNERDUCT (E)
-(2) REMOVE EX. 96F SM FOC
-(1) 288F SM FOC [TCF-IE-005] (I)
-(1) 288F SM FOC [DCF-IE-005] (I)

EX ℄ I-80

EX ROW

I-80 WB

I-80 EB

1720+00 1721 1722 1723 1724 1725+00 1726 1727 1728 1729 1730+00 1731 1732 1733 1734

MATCHLINE STA. 1720+00.00

MATCHLINE STA. 1735+00.00

MODEL: PR I-80 - PLAN 64 [SHEET]
FILE NAME: C:\TRANSYSTEMS\PW_LOCAL\TRANSYSTEMS-PW-01\DMS32656\62R19-SHT-ITS-PLAN-63.DGN

ATLAS TECHNICAL CONSULTANTS, LLC 100 S. WACKER DRIVE, SUITE 400 CHICAGO, IL 60606	USER NAME = SALASL	DESIGNED -	REVISED - 1 02/10/2026	STATE OF ILLINOIS DEPARTMENT OF TRANSPORTATION	I-80 ITS INFRASTRUCTURE PLANS			F.A.I. RTE.	SECTION	COUNTY	TOTAL SHEETS / SHEET NO.
		DRAWN -	REVISED -					80	FAI 80 21 VLS	VARIOUS	467 / 211
	PLOT SCALE = 0.16666667 ' / IN.	CHECKED -	REVISED -							CONTRACT NO. 62R19	
	PLOT DATE = 11/12/2025	DATE - 11/12/2025	REVISED -		SCALE: 1"=50'	SHEET OF SHEETS	STA. TO STA.		ILLINOIS	FED. AID PROJECT	

1 Entire sheet revised

0 50 100 150
SCALE IN FEET

CABINET 55 (E)
-(1) MODIFY EXISTING CABINET EQUIPMENT AND APPURTENANCES (I)
-(1) LAYER II (DATALINK) SWITCH (I)
-(1) FIBER OPTIC TERMINATION PANEL, 12F (I)
-(12) TERMINATE FIBER IN CABINET (I)

ELECTRIC SERVICE CONNECTION (E)

SERVICE INSTALLATION-GROUND MOUNTED (E)

UNIT DUCT (E)
2-1C #6 (E)
1-1C #6 GROUND (E)

2" CONDUIT (E)
-POWER CABLES (E)

1-1/4" INNERDUCT (E)
-(1) 12F SM FOC [LCF-IE-005G] (E)

CAMERA IE24 (E)
POLE & CABINET (E)
-(1) MODIFY EXISTING CABINET EQUIPMENT AND APPURTENANCES (I)
-(1) LAYER II (DATALINK) SWITCH (I)
-(1) FIBER OPTIC TERMINATION PANEL, 12F (I)
-(12) TERMINATE FIBER IN CABINET (I)

POLE WITH SOLAR PANELS (E)

COMM VAULT (IDOT) (E)
[CMV-IE-24E]
-(2) FO SPLICE-LATERAL (I)

193' - 4" GSC (E)
-(2) 1-1/4" INNERDUCT (E)
-(2) REMOVE EX. 96F SM FOC
-(1) 288F SM FOC [TCF-IE-005] (I)
-(1) 288F SM FOC [DCF-IE-005] (I)
NOTE 1

712' - (2) 1-1/4" INNERDUCT (E)
-(2) REMOVE EX. 96F SM FOC
-(1) 288F SM FOC [TCF-IE-006] (I)
-(1) 288F SM FOC [DCF-IE-006] (I)

620' - (2) 1-1/4" INNERDUCT (E)
-(2) REMOVE EX. 96F SM FOC
-(1) 288F SM FOC [TCF-IE-005] (I)
-(1) 288F SM FOC [DCF-IE-005] (I)

HDHH (E)

COMM VAULT (IDOT) (E)
[CMV-IE-24D]

1-1/4" INNERDUCT (E)
-(1) 12F SM FOC [LCF-IE-005H] (E)

3" CONDUIT (E)
-RVSD CABLES (E)

2 RVSD ON 30FT. POLE (E)

EX ROW

I-80 WB

I-80 EB

MATCHLINE STA. 1735+00.00

MATCHLINE STA. 1750+00.00

1735+00 1736 1737 1738 1739 1740+00 1741 1742 1743 1744 1745+00 1746 1747 1748 1749

48 49 50+00 51 52 53 54 55+00 56 57 58 59 60+00

EX ℄ I-80

EX ℄ FRANCIS RD

WEST FRANCIS RD

FRANCIS RD

POOL

FDN

NOTES
1. A PORTION OF THE EXISTING DUCT IS ENCASED IN CONCRETE AND A FIBER SPLICE MAY BE PRESENT DUE TO FIBER DAMAGE REPAIR ASSOCIATED WITH GUARDRAIL

MODEL: PR I-80 - PLAN 65 [SHEET]
FILE NAME: C:\TRANSYSTEMS\PW_LOCAL\TRANSYSTEMS-PW-01\DMS32656\62R19-SHT-ITS-PLAN-64.DGN

ATLAS
ATLAS TECHNICAL CONSULTANTS, LLC
100 S. WACKER DRIVE, SUITE 400
CHICAGO, IL 60606

USER NAME = SALASL	DESIGNED -	REVISED -	1 02/10/2026	
	DRAWN -	REVISED -		
PLOT SCALE = 0.16666667 ' / IN.	CHECKED -	REVISED -		
PLOT DATE = 11/12/2025	DATE - 11/12/2025	REVISED -		

STATE OF ILLINOIS
DEPARTMENT OF TRANSPORTATION

I-80
ITS INFRASTRUCTURE PLANS

SCALE: 1"=50' | SHEET OF SHEETS | STA. TO STA.

F.A.I. RTE.	SECTION	COUNTY	TOTAL SHEETS	SHEET NO.
80	FAI 80 21 VLS	VARIOUS	467	212

CONTRACT NO. 62R19
ILLINOIS FED. AID PROJECT

1 Entire sheet revised

N

0 50 100 150
SCALE IN FEET

631' - (2) 1-1/4" INNERDUCT (E)
-(2) REMOVE EX. 96F SM FOC
-(1) 288F SM FOC [TCF-IE-005] (I)
-(1) 288F SM FOC [DCF-IE-005] (I)

COMM VAULT (IDOT) (E)
[CMV-IE-24C]

895' - (2) 1-1/4" INNERDUCT (E)
-(2) REMOVE EX. 96F SM FOC
-(1) 288F SM FOC [TCF-IE-006] (I)
-(1) 288F SM FOC [DCF-IE-006] (I)

EX ROW

FO

I-80 WB

I-80 EB

1750+00 1751 1752 1753 1754 1755+00 1756 1757 1758 1759 1760+00 1761 1762 1763 1764

EX ℄ I-80

MATCHLINE STA. 1750+00.00

MATCHLINE STA. 1765+00.00

SUNBURST CT

CREEKSIDE CT

POOL

TREES

MODEL: PR I-80 - PLAN 66 [SHEET]
FILE NAME: C:\TRANSYSTEMS\PW_LOCAL\TRANSYSTEMS-PW-01\DMS32656\62819-SHT-ITS-PLAN-65.DGN

ATLAS
ATLAS TECHNICAL CONSULTANTS, LLC
100 S. WACKER DRIVE, SUITE 400
CHICAGO, IL 60606

USER NAME = SALASL	DESIGNED -	REVISED -	1 02/10/2026
	DRAWN -	REVISED -	
PLOT SCALE = 0.16666667 ' / IN.	CHECKED -	REVISED -	
PLOT DATE = 11/12/2025	DATE - 11/12/2025	REVISED -	

STATE OF ILLINOIS
DEPARTMENT OF TRANSPORTATION

I-80
ITS INFRASTRUCTURE PLANS

SCALE: 1"=50' | SHEET OF SHEETS | STA. TO STA.

F.A.I. RTE.	SECTION	COUNTY	TOTAL SHEETS	SHEET NO.
80	FAI 80 21 VLS	VARIOUS	467	213
		CONTRACT NO. 62R19		
		ILLINOIS	FED. AID PROJECT	

1 Entire sheet revised

N

0 50 100 150
SCALE IN FEET

CABINET 53 (E)
-(1) MODIFY EXISTING CABINET EQUIPMENT AND APPURTENANCES (I)
-(1) LAYER II (DATALINK) SWITCH (I)
-(1) FIBER OPTIC TERMINATION PANEL, 12F (I)
-(12) TERMINATE FIBER IN CABINET (I)

HDHH (E)

2" CONDUIT (E)
-POWER CABLES (E)

1-1/4" INNERDUCT (E)
-(1) 12F SM FOC [LCF-IE-005F] (E)

1250' - (2) 1-1/4" INNERDUCT (E)
-(2) REMOVE EX. 96F SM FOC
-(1) 288F SM FOC [TCF-IE-006] (I)
-(1) 288F SM FOC [DCF-IE-006] (I)

EX ROW

POLE WITH SOLAR PANELS (E)

COMM VAULT (IDOT) (E)
[CMV-IE-24B]
-(1) FO SPLICE-LATERAL (I)

MATCHLINE STA. 1765+00.00

MATCHLINE STA. 1780+00.00

3" CONDUIT (E)
-RVSD CABLES (E)

EX ℄ I-80

I-80 WB

1765+00 1766 1767 1768 1769 1770+00 1771 1772 1773 1774 1775+00 1776 1777 1778 1779

I-80 EB

2 RVSD ON 30FT. POLE (E)

251' - (2) 1-1/4" INNERDUCT (E)
-(2) REMOVE EX. 96F SM FOC
-(1) 288F SM FOC [TCF-IE-005] (I)
-(1) 288F SM FOC [DCF-IE-005] (I)

POOL

MODEL: PR I-80 - PLAN 67 [SHEET]
FILE NAME: C:\TRANSYSTEMS\PW_LOCAL\TRANSYSTEMS-PW-0110MS32656\62R19-SHEETS-PLAN-66.DGN

ATLAS TECHNICAL CONSULTANTS, LLC 100 S. WACKER DRIVE, SUITE 400 CHICAGO, IL 60606	USER NAME = SALASL	DESIGNED -	REVISED - 1 02/10/2026	STATE OF ILLINOIS DEPARTMENT OF TRANSPORTATION	I-80 ITS INFRASTRUCTURE PLANS	F.A.I. RTE.	SECTION	COUNTY	TOTAL SHEETS	SHEET NO.
		DRAWN -	REVISED -			80	FAI 80 21 VLS	VARIOUS	467	214
	PLOT SCALE = 0.16666667 ' / IN.	CHECKED -	REVISED -					CONTRACT NO. 62R19		
	PLOT DATE = 11/12/2025	DATE - 11/12/2025	REVISED -		SCALE: 1"=50' SHEET OF SHEETS STA. TO STA.		ILLINOIS	FED. AID PROJECT		

1 Entire sheet revised

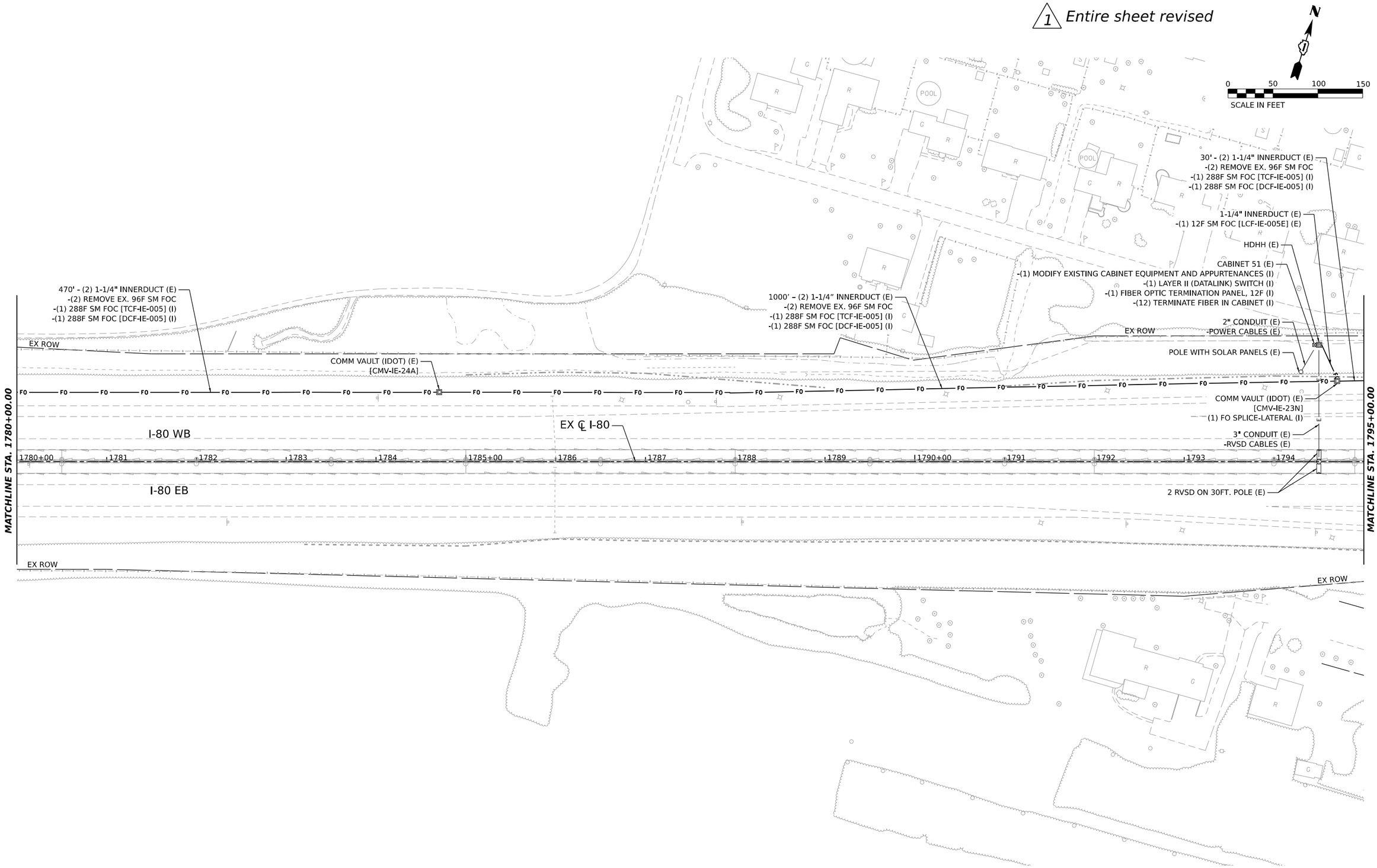

MODEL: PR I-80 - PLAN 68 [SHEET]
FILE NAME: C:\TRANSYSTEMS\PW_LOCAL\TRANSYSTEMS-PW-01\DMS32656\62R19-SHT-ITS-PLAN-67.DGN

ATLAS TECHNICAL CONSULTANTS, LLC 100 S. WACKER DRIVE, SUITE 400 CHICAGO, IL 60606	USER NAME = SALASL	DESIGNED -	REVISED - 1 02/10/2026	STATE OF ILLINOIS DEPARTMENT OF TRANSPORTATION	I-80 ITS INFRASTRUCTURE PLANS	F.A.I. RTE.	SECTION	COUNTY	TOTAL SHEETS / SHEET NO.
		DRAWN -	REVISED -			80	FAI 80 21 VLS	VARIOUS	467 / 215
	PLOT SCALE = 0.16666667 ' / IN.	CHECKED -	REVISED -					CONTRACT NO. 62R19	
	PLOT DATE = 11/12/2025	DATE - 11/12/2025	REVISED -		SCALE: 1"=50' SHEET OF SHEETS STA. TO STA.		ILLINOIS	FED. AID PROJECT	

1 Entire sheet revised

N

0 50 100 150
SCALE IN FEET

EX ℄ CEDAR RD

CEDAR RD

COMM VAULT (IDOT) (E)
[CMV-IE-23K]

EX ℄ I-355 RAMP SW

POLE MOUNTED TRANSFORMER (E)

ELECTRIC
SERVICE CONNECTION (E)

SERVICE INSTALLATION-
GROUND MOUNTED (E)

UNIT DUCT (E)
2-1C #6 (E)
1-1C #6 GROUND (E)

425' - (2) 1-1/4" INNERDUCT (E)
-(2) REMOVE EX. 96F SM FOC
-(1) 288F SM FOC [TCF-IE-005] (I)
-(1) 288F SM FOC [DCF-IE-005] (I)

157' - 4" GSC (E)
-(2) 1-1/4" INNERDUCT (E)
-(2) REMOVE EX. 96F SM FOC
-(1) 288F SM FOC [TCF-IE-005] (I)
-(1) 288F SM FOC [DCF-IE-005] (I)

COMM VAULT (IDOT) (E)
[CMV-IE-23L]

155' - (2) 1-1/4" INNERDUCT (E)
-(2) REMOVE EX. 96F SM FOC
-(1) 288F SM FOC [TCF-IE-005] (I)
-(1) 288F SM FOC [DCF-IE-005] (I)

RVSD ON 30FT. POLE (E)

POLE WITH SOLAR PANELS (E)

3" CONDUIT (E)
-RVSD CABLES (E)

2" CONDUIT (E)
-POWER CABLES (E)

1-1/4" INNERDUCT (E)
-(1) 12F SM FOC [LCF-IE-005C] (E)

600' – (2) 1-1/4" INNERDUCT (E)
-(2) REMOVE EX. 96F SM FOC
-(1) 288F SM FOC [TCF-IE-006] (I)
-(1) 288F SM FOC [DCF-IE-006] (I)

EX ROW

I-355 SB TO I-80 WB RAMP

COMM VAULT (IDOT) (E)
[CMV-IE-23M]
(1) FO SPLICE-LATERAL (I)

1-1/4" INNERDUCT (E)
-(1) 12F SM FOC [LCF-IE-005D] (E)

168' - 4" GSC (E)
-(2) 1-1/4" INNERDUCT (E)
-(2) REMOVE EX. 96F SM FOC
-(1) 288F SM FOC [TCF-IE-005] (I)
-(1) 288F SM FOC [DCF-IE-005] (I)

COMM VAULT (IDOT) (E)
[CMV-IE-23J]
(1) FO SPLICE-LATERAL (I)

HDHH (E)

I-80 WB

EX ℄ I-80

MATCHLINE STA. 1795+00.00

MATCHLINE STA. 1810+00.00

1795+00 1796 1797 1798 1799 1800+00 1801 1802 1803 1804 1805+00 1806 1807 1808 1809

CABINET 49 (E)
-(1) MODIFY EXISTING CABINET EQUIPMENT AND APPURTENANCES (I)
-(1) LAYER II (DATALINK) SWITCH (I)
-(1) FIBER OPTIC TERMINATION PANEL, 12F (I)
-(12) TERMINATE FIBER IN CABINET (I)

3" CONDUIT (E)
-RVSD CABLES (E)

I-80 EB

I-80 EB TO I-355 NB RAMP

HDHH (E)

3" CONDUIT (E)
-RVSD CABLES (E)

RVSD ON 30FT. POLE (E)

CAMERA IE23A (E)
POLE & CABINET (E)
-(1) MODIFY EXISTING CABINET EQUIPMENT AND APPURTENANCES (I)
-(1) LAYER II (DATALINK) SWITCH (I)
-(1) FIBER OPTIC TERMINATION PANEL, 12F (I)
-(12) TERMINATE FIBER IN CABINET (I)

EX ℄ I-355 RAMP EN

MODEL: PR I-80 - PLAN 69 [SHEET]
FILE NAME: C:\TRANSYSTEMS\PW_LOCAL\TRANSYSTEMS-PW-01\DMS32656\62R19-SHT-ITS-PLAN-68.DGN

ATLAS TECHNICAL CONSULTANTS, LLC 100 S. WACKER DRIVE, SUITE 400 CHICAGO, IL 60606	USER NAME = SALASL	DESIGNED -	REVISED - 1 02/10/2026	STATE OF ILLINOIS DEPARTMENT OF TRANSPORTATION	I-80 ITS INFRASTRUCTURE PLANS				F.A.I. RTE.	SECTION	COUNTY	TOTAL SHEETS	SHEET NO.
		DRAWN -	REVISED -						80	FAI 80 21 VLS	VARIOUS	467	216
	PLOT SCALE = 0.16666667 ' / IN.	CHECKED -	REVISED -								CONTRACT NO. 62R19		
	PLOT DATE = 11/12/2025	DATE - 11/12/2025	REVISED -		SCALE: 1"=50'	SHEET OF SHEETS	STA.	TO STA.		ILLINOIS	FED. AID PROJECT		

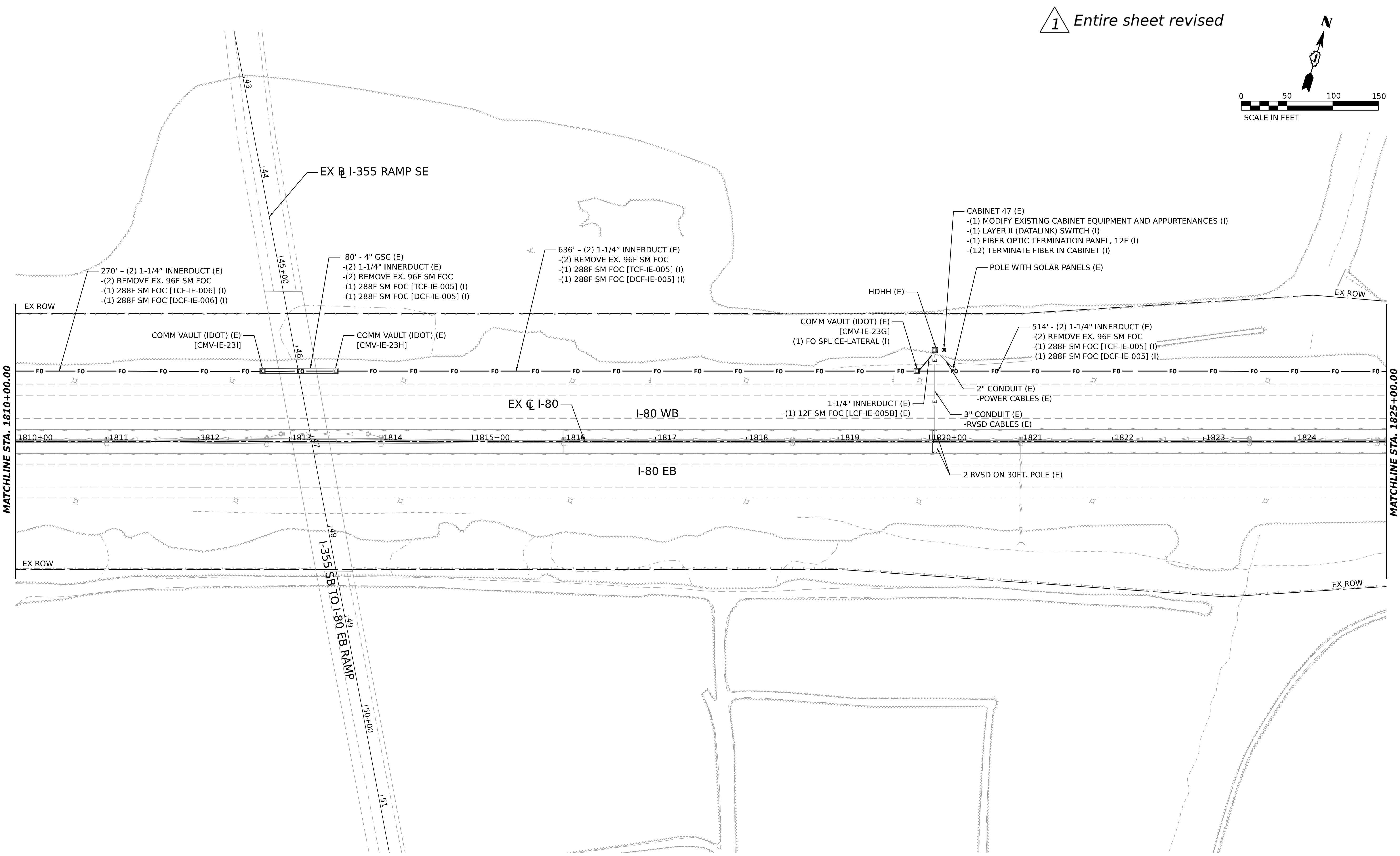

MODEL: PR I-80 - PLAN 70 [SHEET]
FILE NAME: C:\TRANSYSTEMS\PW_LOCAL\TRANSYSTEMS-PW-01\DMS32656\62R19-SHT-ITS-PLAN-69.DGN

ATLAS TECHNICAL CONSULTANTS, LLC 100 S. WACKER DRIVE, SUITE 400 CHICAGO, IL 60606	USER NAME = SALASL	DESIGNED -	REVISED - 1 02/10/2026	STATE OF ILLINOIS DEPARTMENT OF TRANSPORTATION	I–80 ITS INFRASTRUCTURE PLANS	F.A.I. RTE.	SECTION	COUNTY	TOTAL SHEETS	SHEET NO.
		DRAWN -	REVISED -			80	FAI 80 21 VLS	VARIOUS	467	217
	PLOT SCALE = 0.16666667 ' / IN.	CHECKED -	REVISED -					CONTRACT NO. 62R19		
	PLOT DATE = 11/12/2025	DATE - 11/12/2025	REVISED -		SCALE: 1"=50' SHEET OF SHEETS STA. TO STA.			ILLINOIS FED. AID PROJECT		

1 Entire sheet revised

N

0 50 100 150
SCALE IN FEET

EX ℄ I-355 RAMP WN

EX ℄ I-355 RAMP EN

I-80 EB TO I-355 NB RAMP

I-80 WB TO I-355 NB RAMP

I-355 SB TO I-80 EB RAMP

MATCHLINE STA. 1825+00.00

I-80

I-80 WB

I-80 EB

EX ℄ I-80

EX ROW

1-1/4" INNERDUCT (E)
-96F SM FOC (TOLLWAY) (E)

(3) 1-1/4" INNERDUCT (E)
-(2) 96F SM FOC (IDOT) (E)
-(1) 96F SM FOC (TOLLWAY) (E)

FIBER OPTIC INTERCONNECT CABINET (E)
-(1) MODIFY EXISTING FIBER OPTIC CABINET (I)
-(4) FIBER OPTIC PATCH PANEL, 144 PORT (I)
-(576) TERMINATE FIBER IN CABINET (I)
-(1) LAYER II (DATALINK) SWITCH (I)

RVDS ON 30' POLE (E)

CABINET 45 (E)

HDHH (E)

POLE WITH SOLAR PANELS (E)

COMM VAULT (IDOT) (E)
[CMV-IE-23A]

4" CONDUIT (E)
(3) 1-1/4" INNERDUCT (E)
-(2) 96F SM FOC (IDOT) (E)
-(1) 96F SM FOC (TOLLWAY) (E)

COMM VAULT (IDOT) (E)
[CMV-IE-23B]

(2) 1-1/4" INNERDUCT (E)
-(2) 96F SM FOC (IDOT) (E)

1-1/4" INNERDUCT (E)
-12F SM FOC LATERAL (E)

80' - 4" GSC (E)
-(2) 1-1/4" INNERDUCT (E)
-(2) REMOVE EX. 96F SM FOC
-(1) 288F SM FOC [TCF-IE-005] (I)
-(1) 288F SM FOC [DCF-IE-005] (I)

37' - (2) 1-1/4" INNERDUCT (E)
-(2) REMOVE EX. 96F SM FOC
-(1) 288F SM FOC [TCF-IE-005] (I)
-(1) 288F SM FOC [DCF-IE-005] (I)

335' – (2) 1-1/4" INNERDUCT (E)
-(2) REMOVE EX. 96F SM FOC
-(1) 288F SM FOC [TCF-IE-005] (I)
-(1) 288F SM FOC [DCF-IE-005] (I)

275' – (2) 1-1/4" INNERDUCT (E)
-(2) REMOVE EX. 96F SM FOC
-(1) 288F SM FOC [TCF-IE-005] (I)
-(1) 288F SM FOC [DCF-IE-005] (I)

COMM VAULT (IDOT) (E)
[CMV-IE-23D]
(1) FO SPLICE-LATERAL (I)

1-1/4" INNERDUCT (E)
-(1) 12F SM FOC [LCF-IE-005A] (E)

COMM VAULT (IDOT) (E)
[CMV-IE-23F]

LIGHTING CONTROLLER (E)

COMM VAULT (IDOT) (E)
[CMV-IE-23E]

UNIT DUCT (E)
2-1C #6 (E)
1-1C #6 GROUND (E)

3" CONDUIT (E)
-RVSD CABLES (E)

(3) 1-1/4" INNERDUCT (E)
-(2) 96F SM FOC (IDOT) (E)
-(1) 96F SM FOC (TOLLWAY) (E)

COMM VAULT (IDOT) (E)
[CMV-IE-23C]
FO SPLICE-LATERAL (E)

HDHH (E)

3" CONDUIT (E)
-RVSD CABLES (E)

RVSD ON 30FT. POLE (E)

CAMERA IE23 (E)
POLE & CABINET (E)
-(1) MODIFY EXISTING CABINET EQUIPMENT AND APPURTENANCES (I)
-(1) LAYER II (DATALINK) SWITCH (I)
-(1) FIBER OPTIC TERMINATION PANEL, 12F (I)
-(12) TERMINATE FIBER IN CABINET (I)

HDHH (E)

3" CONDUIT (E)
-RVSD CABLES (E)

END ITS CONSTRUCTION
62R19

1825+00 1826 1827 1828 1829 1830+00 1831 1832 1833 1834 1835+00 1836 1837 1838 1839

1832+10.00

150+00 149 148 147 146 145+00 144 143 142 141 140+00 139 138 137 136 135+00 134 133 132 131 130+00 129 128 127 126 125+00 124 123 122 121 120+00 119 118

MODEL: PR I-80 - PLAN 71 [SHEET]
FILE NAME: C:\TRANSYSTEMS\PW_LOCAL\TRANSYSTEMS-PW-01\DMS32656\62R19-SHT-ITS-PLAN-70.DGN

ATLAS
ATLAS TECHNICAL CONSULTANTS, LLC
100 S. WACKER DRIVE, SUITE 400
CHICAGO, IL 60606

USER NAME = SALASL	DESIGNED -	REVISED - 1 02/10/2026	
	DRAWN -	REVISED -	
PLOT SCALE = 0.16666667 ' / IN.	CHECKED -	REVISED -	
PLOT DATE = 11/12/2025	DATE - 11/12/2025	REVISED -	

STATE OF ILLINOIS
DEPARTMENT OF TRANSPORTATION

I-80
ITS INFRASTRUCTURE PLANS

SCALE: 1"=50' | SHEET OF SHEETS | STA. TO STA.

F.A.I. RTE.	SECTION	COUNTY	TOTAL SHEETS	SHEET NO.
80	FAI 80 21 VLS	VARIOUS	467	218
		CONTRACT NO. 62R19		
	ILLINOIS	FED. AID PROJECT		

1 Entire sheet revised

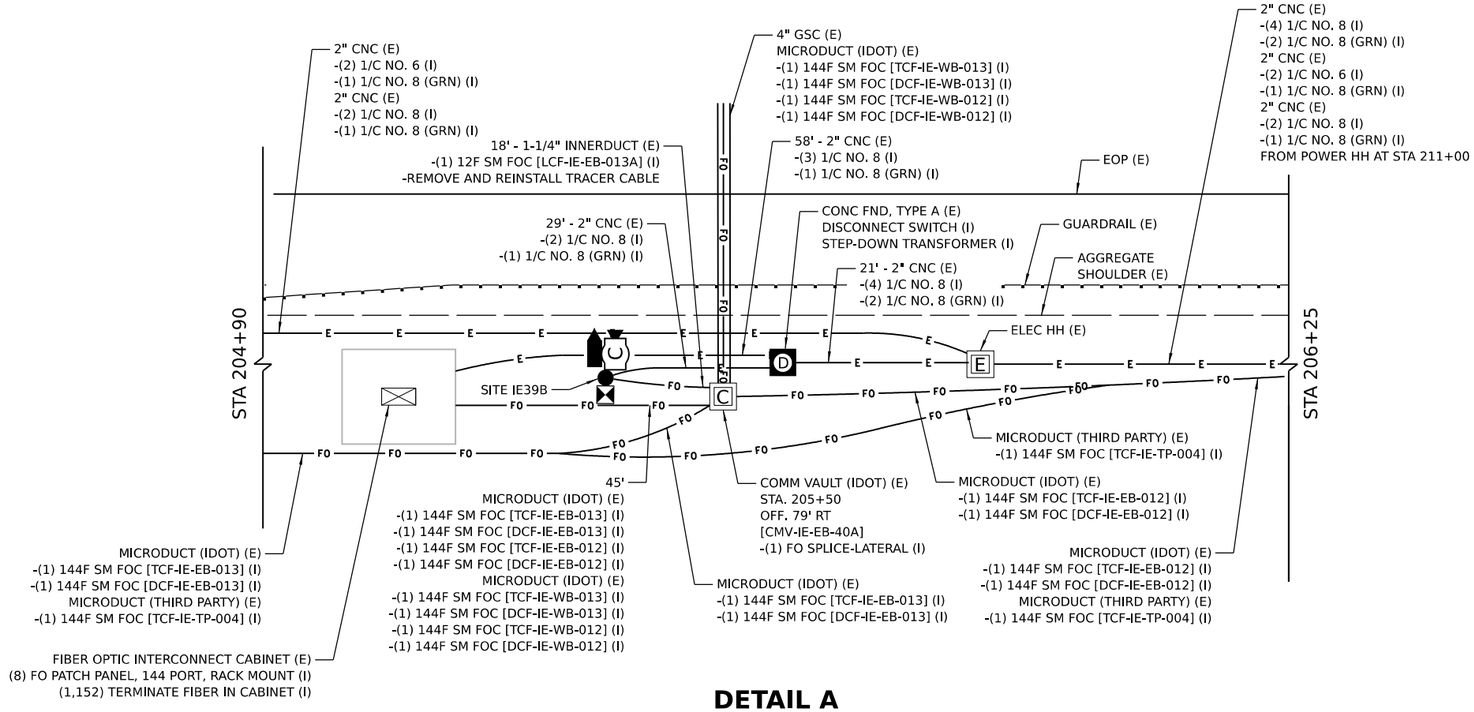

DETAIL A

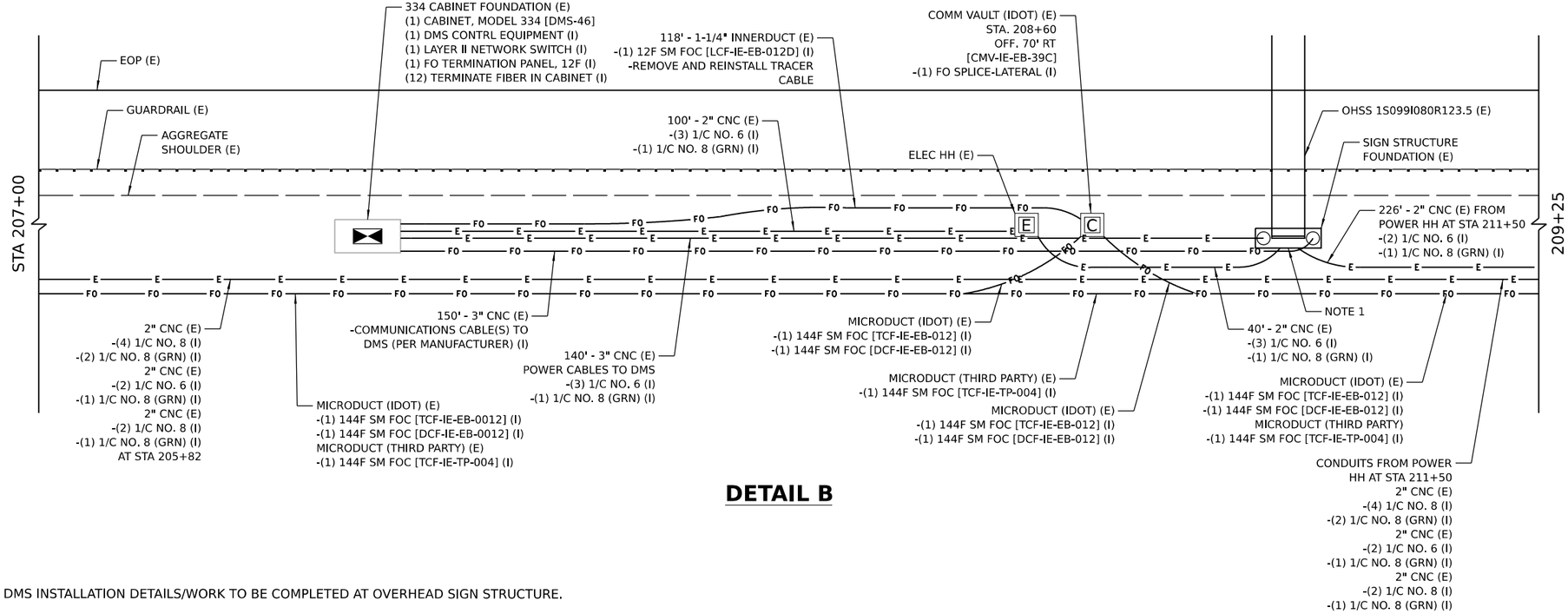

DETAIL B

NOTES

1. SEE SHEET 243 FOR FURTHER DMS INSTALLATION DETAILS/WORK TO BE COMPLETED AT OVERHEAD SIGN STRUCTURE.

MODEL: 2D SHEET H
FILE NAME: C:\TRANSYSTEMS\PW_LOCAL\TRANSYSTEMS-PW-01\DMS32656\62R19-SHT-ITS-DET-01.DGN

ATLAS TECHNICAL CONSULTANTS, LLC
100 S. WACKER DRIVE, SUITE 400
CHICAGO, IL 60606

USER NAME = SALASL	DESIGNED - DJM	REVISED - 1 02/10/2026	
	DRAWN - DJM	REVISED -	
PLOT SCALE = 0.16666667 ' / IN.	CHECKED - REL	REVISED -	
PLOT DATE = 11/12/2025	DATE - 11/12/2025	REVISED -	

STATE OF ILLINOIS
DEPARTMENT OF TRANSPORTATION

I-80
ITS DETAILS

SCALE: N.T.S. | SHEET OF SHEETS | STA. TO STA.

F.A.I. RTE.	SECTION	COUNTY	TOTAL SHEETS	SHEET NO.
80	FAI 80 21 VLS	VARIOUS	467	219
		CONTRACT NO. 62R19		
	ILLINOIS	FED. AID PROJECT		

1 Entire sheet revised

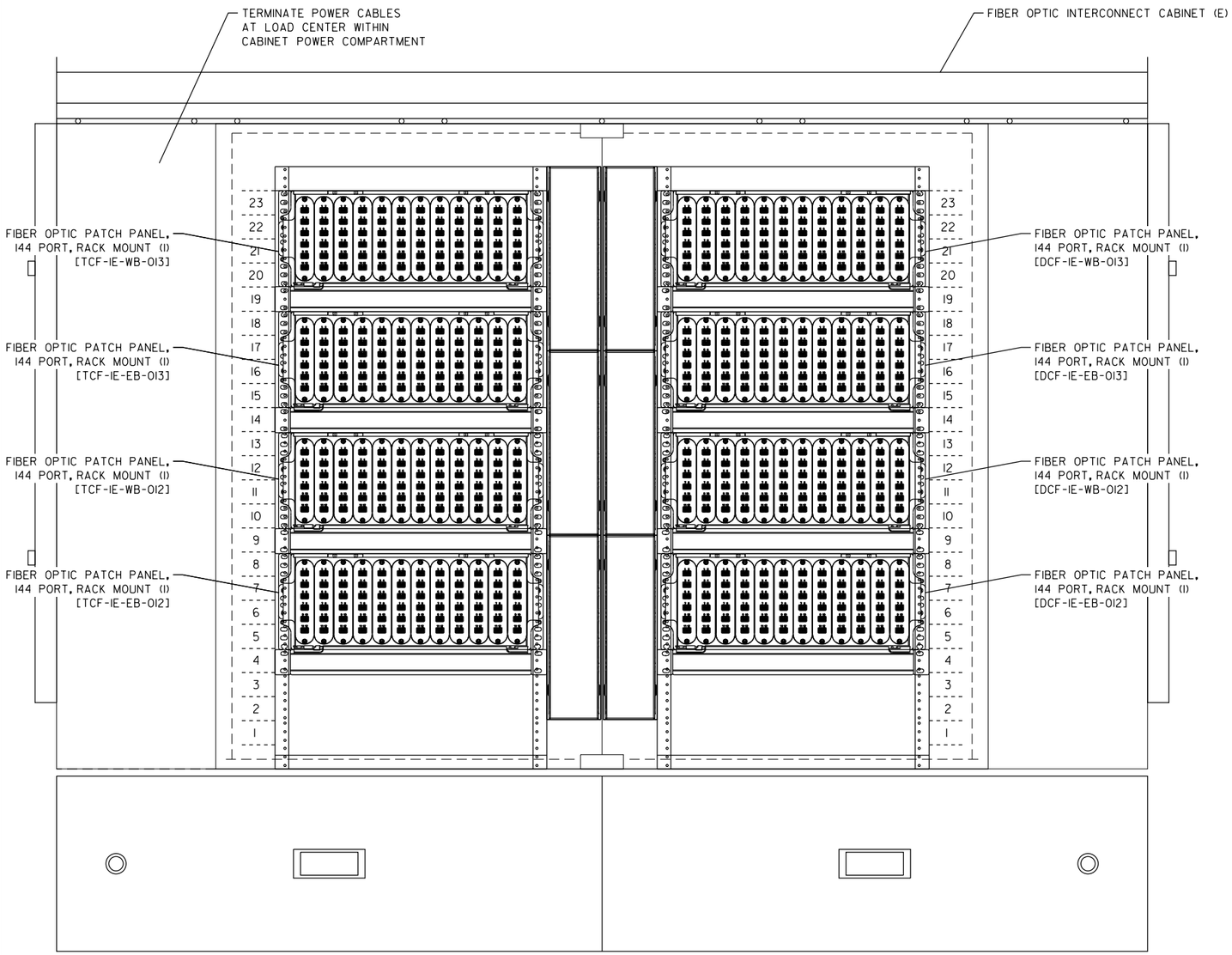

EXISTING FIBER OPTIC INTERCONNECT CABINET, STA. 205+08

		FROM		TO	
DEVICE ID	CONNECTION	FDP PANEL	PORTS	PORTS	FDP PANEL
IE37D	SECONDARY	DCF-IE-EB-012	1	13	DCF-IE-WB-012
			2	14	
IE37D	SECONDARY	DCF-IE-EB-012	3	15	DCF-IE-WB-012
			4	16	
IE39	SECONDARY	DCF-IE-EB-012	5	17	DCF-IE-WB-012
			6	18	
IE39	SECONDARY	DCF-IE-EB-012	7	19	DCF-IE-WB-012
			8	20	
IE39A	SECONDARY	DCF-IE-EB-012	9	21	DCF-IE-WB-012
			10	22	
IE39A	SECONDARY	DCF-IE-EB-012	11	23	DCF-IE-WB-012
			12	24	
IE39B	SECONDARY	DCF-IE-EB-012	13	25	DCF-IE-WB-012
			14	26	
IE39B	SECONDARY	DCF-IE-EB-012	15	27	DCF-IE-WB-012
			16	28	
IE40	PRIMARY	DCF-IE-EB-012	17	17	DCF-IE-EB-013
			18	18	
IE40A	PRIMARY	DCF-IE-EB-012	21	21	DCF-IE-EB-013
			22	22	
DMS-46	SECONDARY	DCF-IE-EB-012	25	33	DCF-IE-WB-012
			26	34	
DMS-46	SECONDARY	DCF-IE-EB-012	27	35	DCF-IE-WB-012
			28	36	
IE38	SECONDARY	DCF-IE-EB-012	29	1	DCF-IE-WB-012
			30	2	
IE38	SECONDARY	DCF-IE-EB-012	31	3	DCF-IE-WB-012
			32	4	
IE38A	SECONDARY	DCF-IE-EB-012	33	5	DCF-IE-WB-012
			34	6	
IE38A	SECONDARY	DCF-IE-EB-012	35	7	DCF-IE-WB-012
			36	8	
IE38B	SECONDARY	DCF-IE-EB-012	37	9	DCF-IE-WB-012
			38	10	
IE38B	SECONDARY	DCF-IE-EB-012	39	11	DCF-IE-WB-012
			40	12	
IE40	SECONDARY	DCF-IE-WB-012	29	19	DCF-IE-EB-013
			30	20	
IE40A	SECONDARY	DCF-IE-WB-012	31	23	DCF-IE-EB-013
			32	24	

FIBER OPTIC JUMPER SCHEDULE

NOTES

1. SEE SHEETS 321 AND 323 FOR FIBER NETWORK OVERVIEW DETAILS.
2. SEE SHEETS 408 TO 439 FOR TCF AND DCF FIBER TERMINATION ASSIGNMENTS.

MODEL: 2D SHEET H
FILE NAME: C:\TRANSYSTEMS\PW_LOCAL\TRANSYSTEMS-PW-01\DMS32656\62R19-SHT-ITS-DET-02.DGN

ATLAS TECHNICAL CONSULTANTS, LLC
100 S. WACKER DRIVE, SUITE 400
CHICAGO, IL 60606

USER NAME = SALASL	DESIGNED - JAM	REVISED - 1 02/10/2026	
	DRAWN - JAM	REVISED -	
PLOT SCALE = 0.16666667 ' / IN.	CHECKED - DJM	REVISED -	
PLOT DATE = 11/12/2025	DATE - 11/12/2025	REVISED -	

STATE OF ILLINOIS
DEPARTMENT OF TRANSPORTATION

I-80
ITS DETAILS

SCALE: N.T.S. | SHEET OF SHEETS | STA. TO STA.

F.A.I. RTE.	SECTION	COUNTY	TOTAL SHEETS	SHEET NO.
80	FAI 80 21 VLS	VARIOUS	467	220

CONTRACT NO. 62R19

ILLINOIS | FED. AID PROJECT

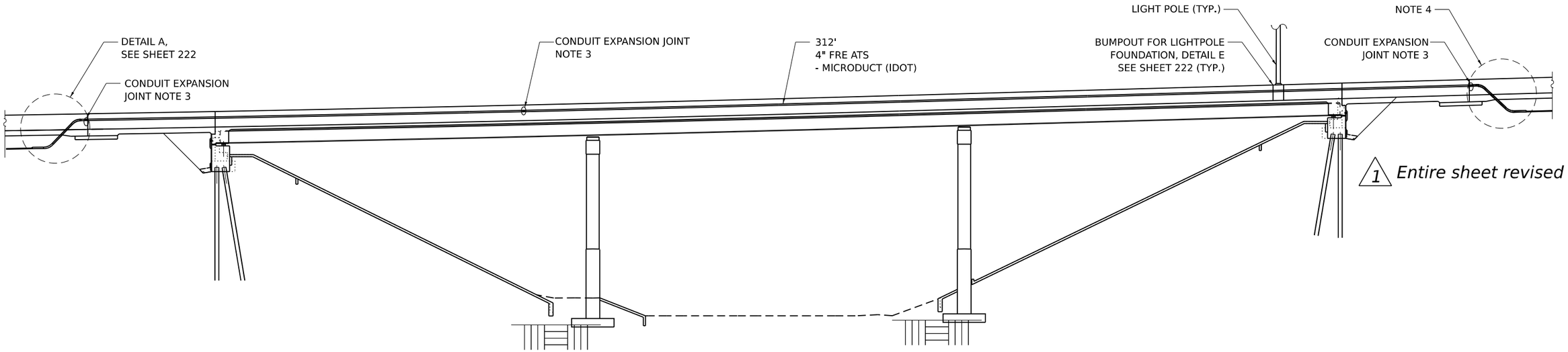

ITS CONDUIT ATTACHED TO STRUCTURE
I-80 WB OVER HICKORY CREEK
ELEVATION

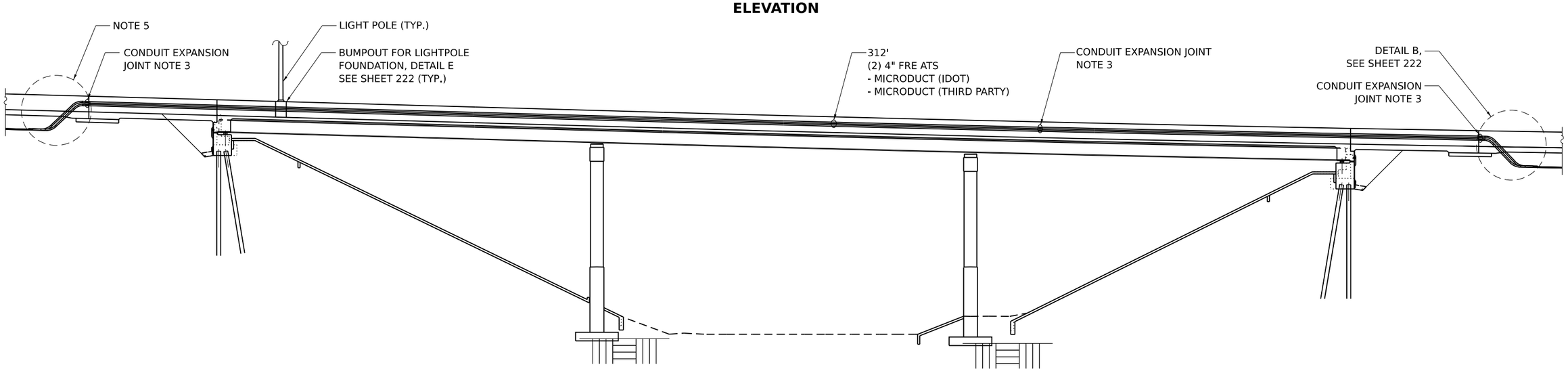

ITS CONDUIT ATTACHED TO STRUCTURE
I-80 EB OVER HICKORY CREEK
ELEVATION

NOTES:

1. THIS SHEET IS FOR ITS CONDUIT ATTACHED TO STRUCTURE ONLY. SEE CONTRACT 60W35 STRUCTURE NO. 099-0063 (WB) AND SEE CONTRACT 60W34 STRUCTURE NO. 099-0062 (EB) FOR BRIDGE PLANS.
2. CONDUIT SUPPORTS,BRACKETS,COUPLERS AND EXPANSION JOINTS NOT SHOWN FOR CLARITY. SEE SHEET 222 FOR FURTHER CONDUIT SUPPORTS/BRACKETS DETAILS.
3. CONDUIT EXPANSION JOINTS SHALL BE INSTALLED AT EACH END OF THE BRIDGE AND AT A MAXIMUM SPACING OF 200' ALONG THE BRIDGE. CONDUIT EXPANSION JOINTS SHALL BE INSTALLED PER MANUFACTURER'S REQUIREMENTS.
4. THE MIRROR IMAGE OF DETAIL A IS APPLICABLE TO THIS END OF THE BRIDGE.
5. THE MIRROR IMAGE OF DETAIL B IS APPLICABLE TO THIS END OF THE BRIDGE.

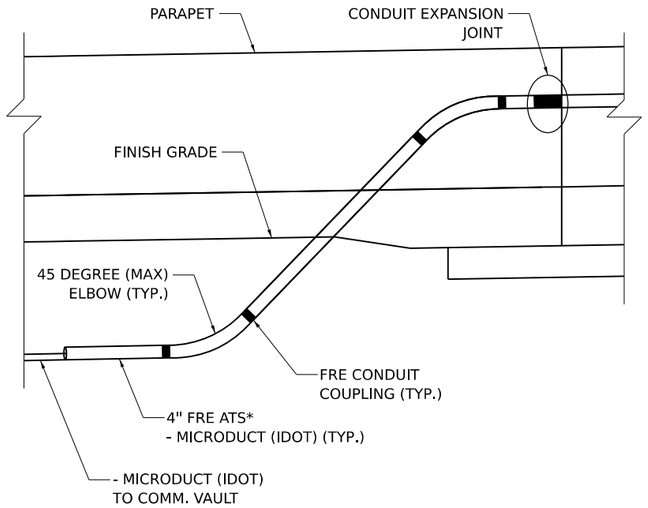

* FRE CONDUIT BELOW GRADE PAID FOR AS CONDUIT ATTACHED TO STRUCTURE.

DETAIL A
I-80 WB OVER HICKORY CREEK
EAST END OF BRIDGE

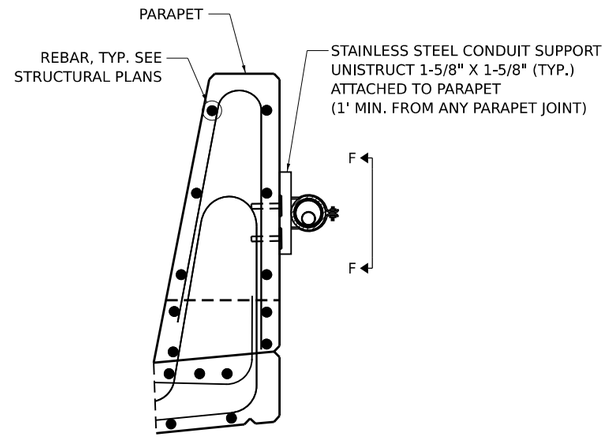

DETAIL C
I-80 WB OVER HICKORY CREEK
BRIDGE PARAPET CROSS SECTION

1 Entire sheet revised

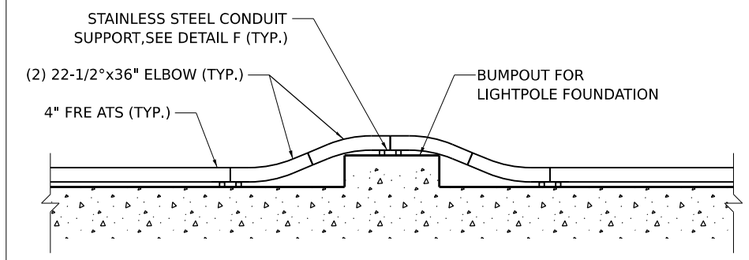

DETAIL E
I-80 OVER HICKORY CREEK
CONDUIT ATS AT LIGHTPOLE DETAIL

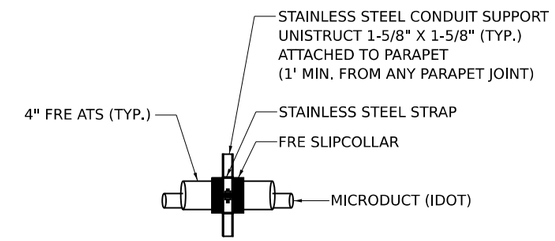

SECTION F-F
I-80 WB OVER HICKORY CREEK
TYPICAL CONDUIT SUPPORT DETAIL

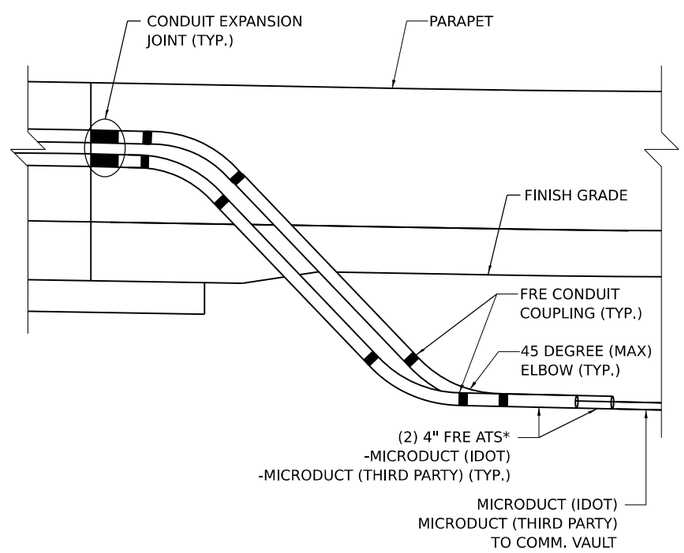

* FRE CONDUIT BELOW GRADE PAID FOR AS CONDUIT ATTACHED TO STRUCTURE.

DETAIL B
I-80 EB OVER HICKORY CREEK
EAST END OF BRIDGE

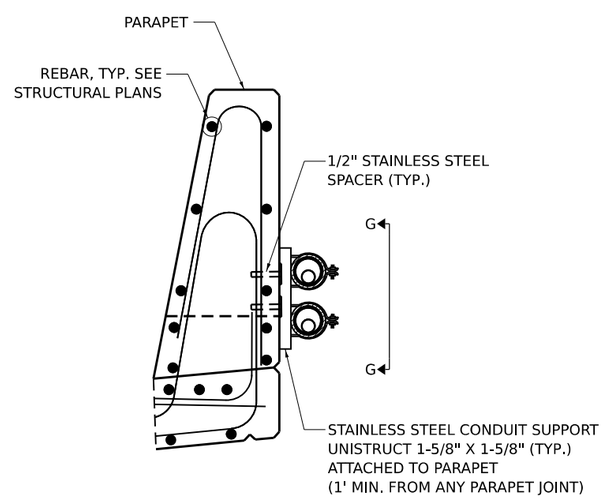

DETAIL D
I-80 EB OVER HICKORY CREEK
BRIDGE PARAPET CROSS SECTION

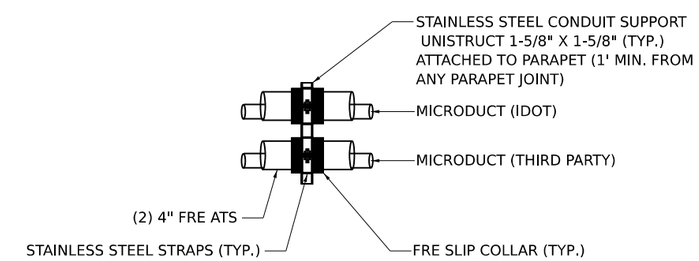

SECTION G-G
I-80 EB OVER HICKORY CREEK
TYPICAL JUNCTION BOX AND CONDUIT SUPPORT DETAIL

MODEL: 2D SHEET H
FILE NAME: C:\TRANSYSTEMS\PW_LOCAL\TRANSYSTEMS-PW-01\MS32656\62819-SHT4TS-DET-03.DGN

exp.

USER NAME = SALASL	DESIGNED -	REVISED - 1 02/10/2026	
	DRAWN -	REVISED -	
PLOT SCALE = 0.16666667 ' / IN.	CHECKED -	REVISED -	
PLOT DATE = 11/12/2025	DATE - 11/12/2025	REVISED -	

STATE OF ILLINOIS
DEPARTMENT OF TRANSPORTATION

I-80
ITS DETAILS

SCALE: N.T.S. | SHEET OF SHEETS | STA. TO STA.

F.A.I. RTE.	SECTION	COUNTY	TOTAL SHEETS	SHEET NO.
80	FAI 80 21 VLS	VARIOUS	467	222

CONTRACT NO. 62R19

ILLINOIS | FED. AID PROJECT

1 Entire sheet revised

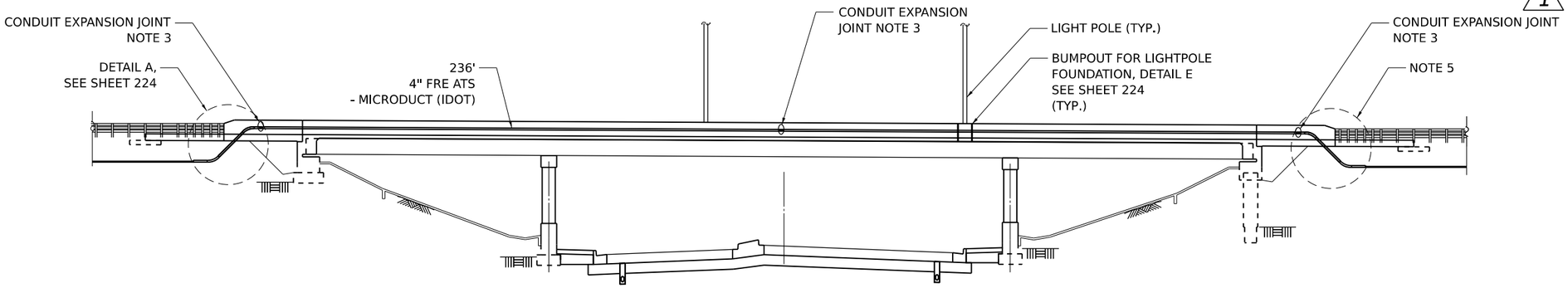

ITS CONDUIT ATTACHED TO STRUCTURE
I-80 WB OVER RICHARDS ST
ELEVATION

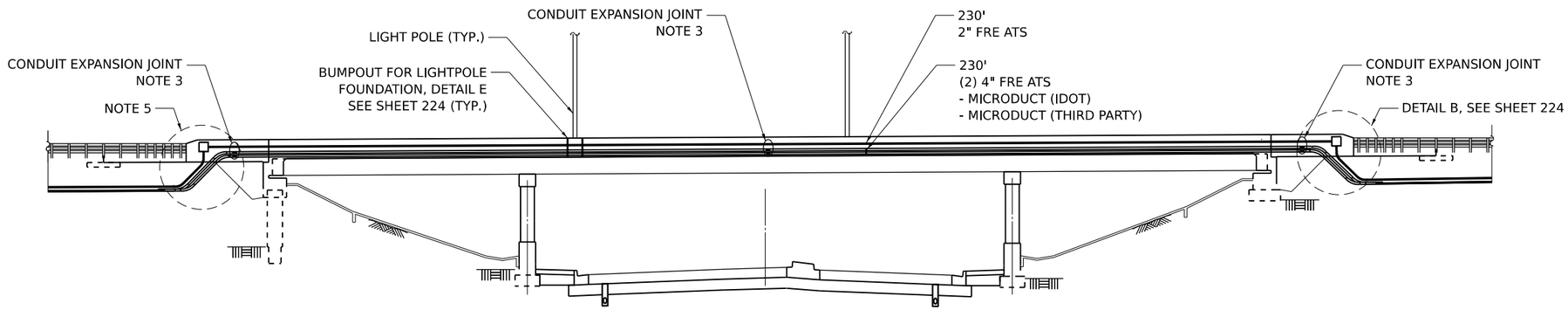

ITS CONDUIT ATTACHED TO STRUCTURE
I-80 EB OVER RICHARDS ST
ELEVATION

NOTES:

1. THIS SHEET IS FOR ITS CONDUIT ATTACHED TO STRUCTURE ONLY. SEE CONTRACT 60W34 STRUCTURE NO. 099-0901 (WB) AND STRUCTURE NO. 099-0900 (EB) FOR BRIDGE PLANS.
2. CONDUIT SUPPORTS,BRACKETS,COUPLERS AND EXPANSION JOINTS NOT SHOWN FOR CLARITY. SEE SHEET 224 FOR FURTHER CONDUIT SUPPORTS/BRACKETS DETAILS.
3. CONDUIT EXPANSION JOINTS SHALL BE INSTALLED AT EACH END OF THE BRIDGE AND AT A MAXIMUM SPACING OF 200' ALONG THE BRIDGE. CONDUIT EXPANSION JOINTS SHALL BE INSTALLED PER MANUFACTURER'S REQUIREMENTS.
4. THE MIRROR IMAGE OF DETAIL A IS APPLICABLE TO THIS END OF THE BRIDGE.
5. THE MIRROR IMAGE OF DETAIL B IS APPLICABLE TO THIS END OF THE BRIDGE.

MODEL: 2D SHEET H
FILE NAME: C:\TRANSYSTEMS\PW_LOCAL\TRANSYSTEMS-PW-01\DMS32656\62R19-SHT-ITS-DET-06.DGN

exp.

USER NAME = SALASL	DESIGNED -	REVISED - 1 02/10/2026	STATE OF ILLINOIS DEPARTMENT OF TRANSPORTATION
	DRAWN -	REVISED -	
PLOT SCALE = 0.166667 ' / IN.	CHECKED -	REVISED -	
PLOT DATE = 11/12/2025	DATE - 11/12/2025	REVISED -	

I-80
ITS DETAILS

SCALE: N.T.S. | SHEET OF SHEETS | STA. TO STA.

F.A.I. RTE.	SECTION	COUNTY	TOTAL SHEETS	SHEET NO.
80	FAI 80 21 VLS	VARIOUS	467	223
		CONTRACT NO. 62R19		
		ILLINOIS	FED. AID PROJECT	

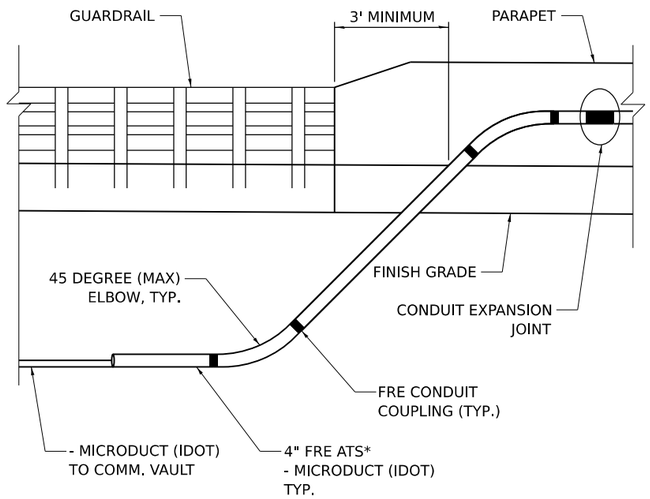

* FRE CONDUIT BELOW GRADE PAID FOR AS CONDUIT ATTACHED TO STRUCTURE.

DETAIL A
I-80 WB OVER RICHARDS ST
EAST END OF BRIDGE

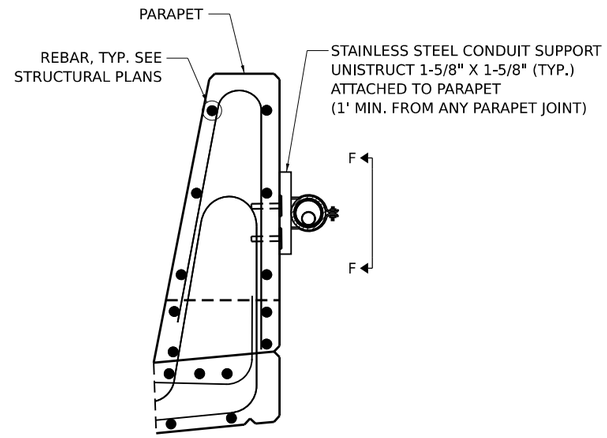

DETAIL C
I-80 WB OVER RICHARDS ST
BRIDGE PARAPET CROSS SECTION

1 Entire sheet revised

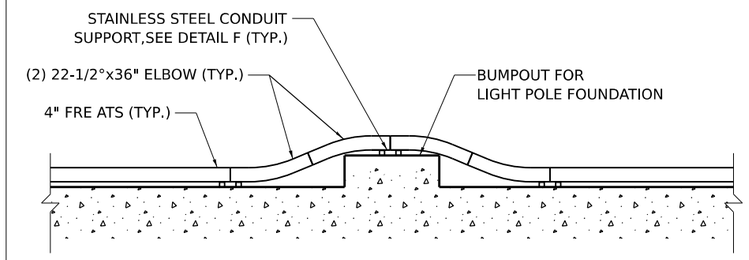

DETAIL E
I-80 OVER RICHARDS ST
CONDUIT ATS AT LIGHT POLE DETAIL

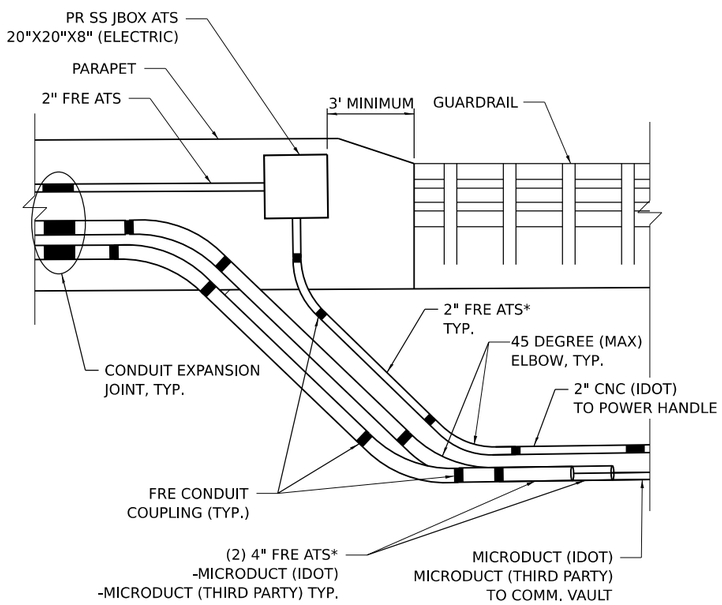

* FRE CONDUIT BELOW GRADE PAID FOR AS CONDUIT ATTACHED TO STRUCTURE.

DETAIL B
I-80 EB OVER RICHARDS ST
EAST END OF BRIDGE

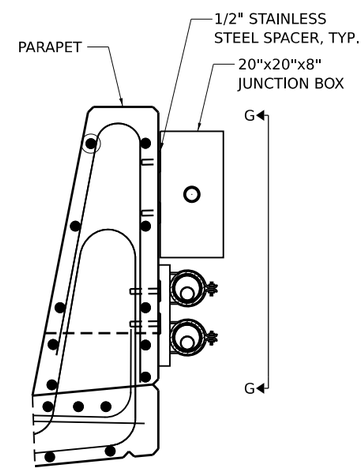

DETAIL D
I-80 EB OVER RICHARDS ST
BRIDGE PARAPET CROSS SECTION

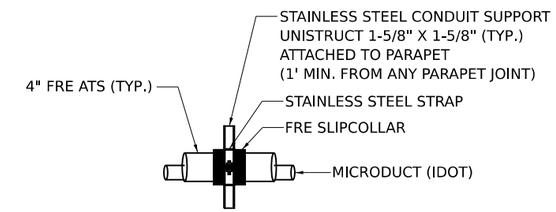

SECTION F-F
I-80 WB OVER RICHARDS ST
TYPICAL CONDUIT SUPPORT DETAIL

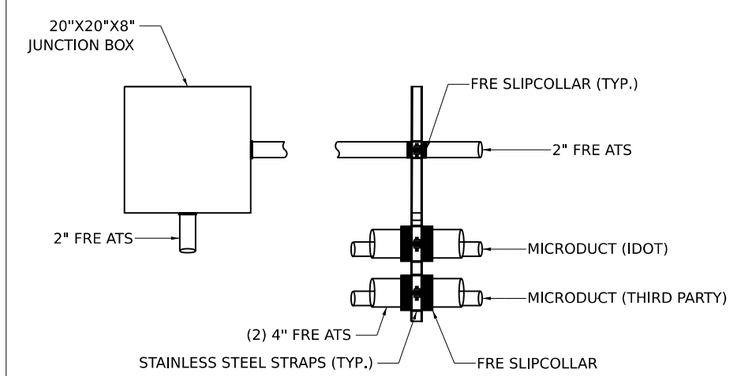

SECTION G-G
I-80 EB OVER RICHARDS ST
TYPICAL JUNCTION BOX AND CONDUIT SUPPORT DETAIL

MODEL: 2D SHEET H
FILE NAME: C:\TRANSYSTEMS\PW_LOCAL\TRANSYSTEMS-PW-01\DMS32656\62R19-SHT-ITS-DET-05.DGN

exp.

USER NAME = SALASL	DESIGNED -	REVISED -	1 02/10/2026
	DRAWN -	REVISED -	
PLOT SCALE = 0.166667 ' / IN.	CHECKED -	REVISED -	
PLOT DATE = 11/12/2025	DATE - 11/12/2025	REVISED -	

STATE OF ILLINOIS
DEPARTMENT OF TRANSPORTATION

I-80
ITS DETAILS

SCALE: N.T.S. | SHEET OF SHEETS | STA. TO STA.

F.A.I. RTE.	SECTION	COUNTY	TOTAL SHEETS	SHEET NO.
80	FAI 80 21 VLS	VARIOUS	467	224

CONTRACT NO. 62R19

ILLINOIS | FED. AID PROJECT