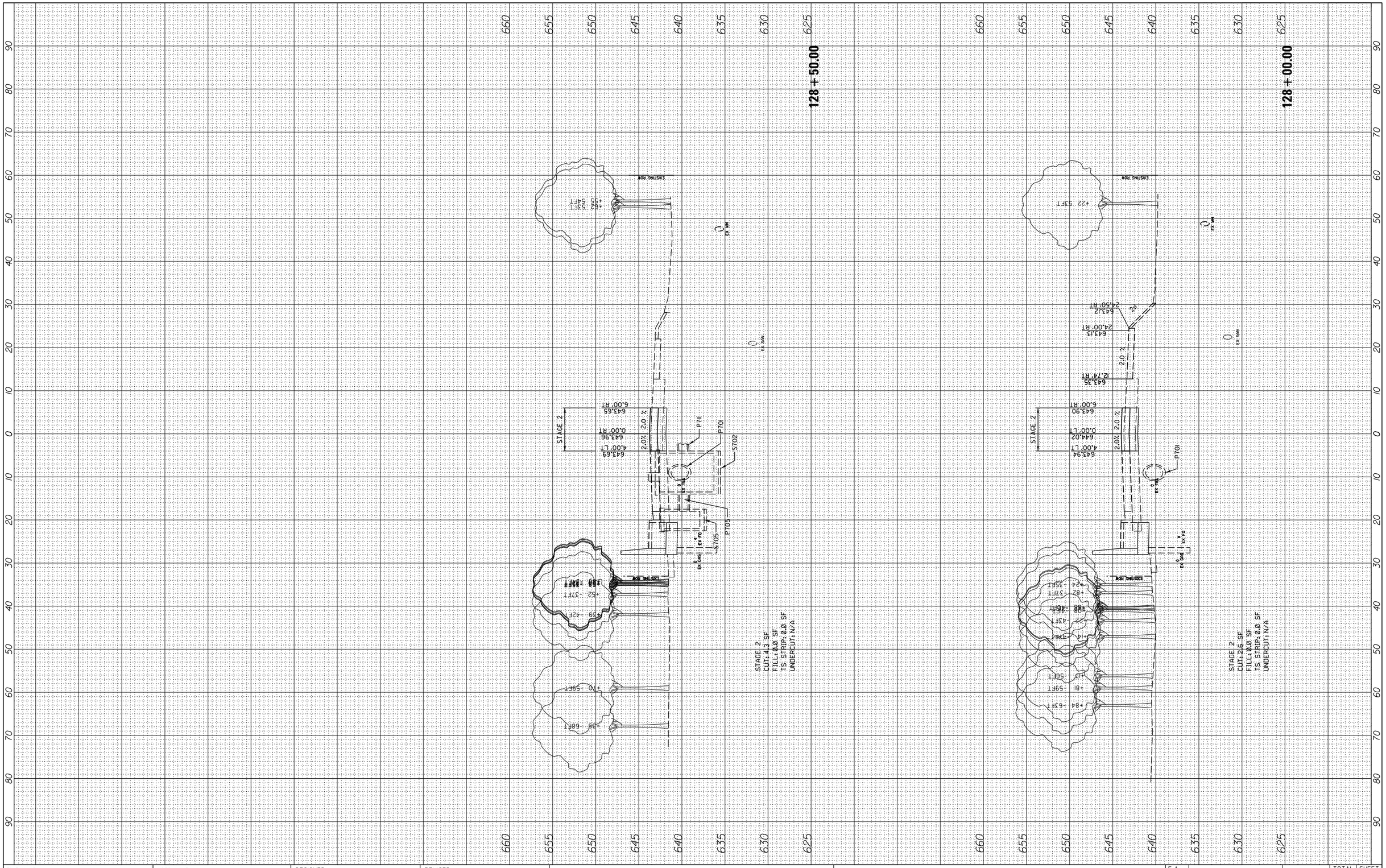

FINAL SURVEY	BY	DATE
SURVEYED		
PLOTTED		
TEMPLATE		
AREAS		
AREAS CHECKED		
NOTE BOOK		
NO.		

ORIGINAL SURVEY	BY	DATE
SURVEYED		
PLOTTED		
TEMPLATE		
AREAS		
AREAS CHECKED		
NOTE BOOK		
NO.		

FILE NAME = N:\LCDOT\190304.0003A\Civil\XS-MOT-Year1-Stage2-190304.0003A.SHT	USER NAME = cward	DESIGNED -	REVISED -
		DRAWN -	REVISED -
	PLOT SCALE = 10'	CHECKED -	REVISED -
Default	PLOT DATE = 8/14/2026	DATE -	REVISED -

STATE OF ILLINOIS
DEPARTMENT OF TRANSPORTATION

DEERFIELD ROAD RECONSTRUCTION
MOT CROSS SECTIONS YEAR 1 STAGE 2

SCALE: | SHEET OF SHEETS | STA. 128+00.00 TO STA.128+50.00

F.A. RTE.	SECTION	COUNTY	TOTAL SHEETS	SHEET NO.
1257	15-00038-07-WR	LAKE	1090	801
		CONTRACT NO. 61K62		
		ILLINOIS	FED. AID PROJECT	

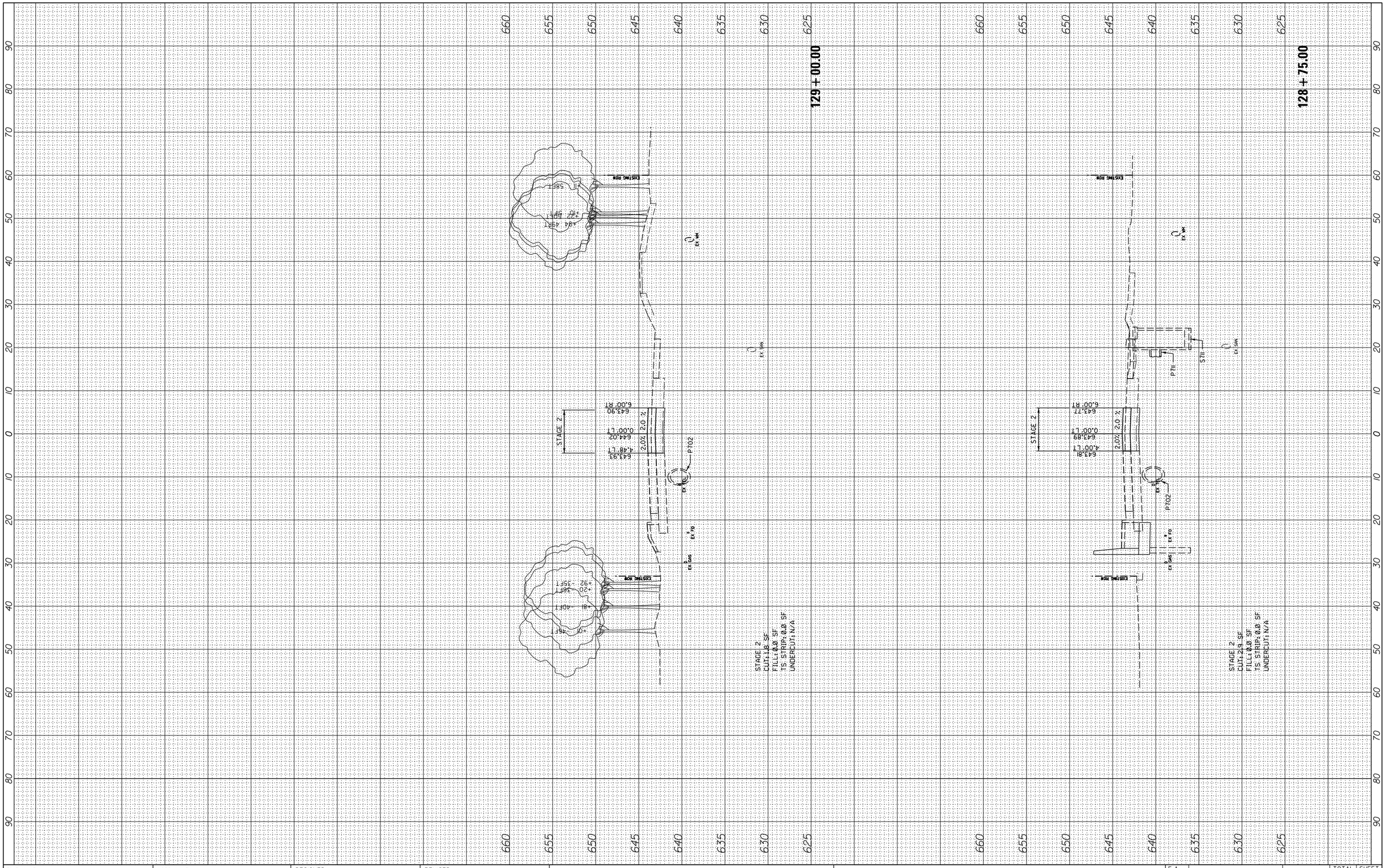

FINAL SURVEY	BY	DATE
SURVEYED		
PLOTTED		
TEMPLATE		
AREAS		
AREAS CHECKED		
NOTE BOOK NO.		

ORIGINAL SURVEY	BY	DATE
SURVEYED		
PLOTTED		
TEMPLATE		
AREAS		
AREAS CHECKED		
NOTE BOOK NO.		

FILE NAME = N:\LCDOT\190304.0003A\Civil\XS-MOT-Year1-Stage2-190304.0003A.SHT	USER NAME = cward	DESIGNED -	REVISED -
		DRAWN -	REVISED -
		CHECKED -	REVISED -
Default	PLOT SCALE = 10'	DATE -	REVISED -
	PLOT DATE = 8/14/2026		

STATE OF ILLINOIS
DEPARTMENT OF TRANSPORTATION

DEERFIELD ROAD RECONSTRUCTION
MOT CROSS SECTIONS YEAR 1 STAGE 2

SCALE: SHEET OF SHEETS STA. 128+75.00 TO STA.129+00.00

F.A. RTE.	SECTION	COUNTY	TOTAL SHEETS	SHEET NO.
1257	15-00038-07-WR	LAKE	1090	802

CONTRACT NO. 61K62

ILLINOIS FED. AID PROJECT

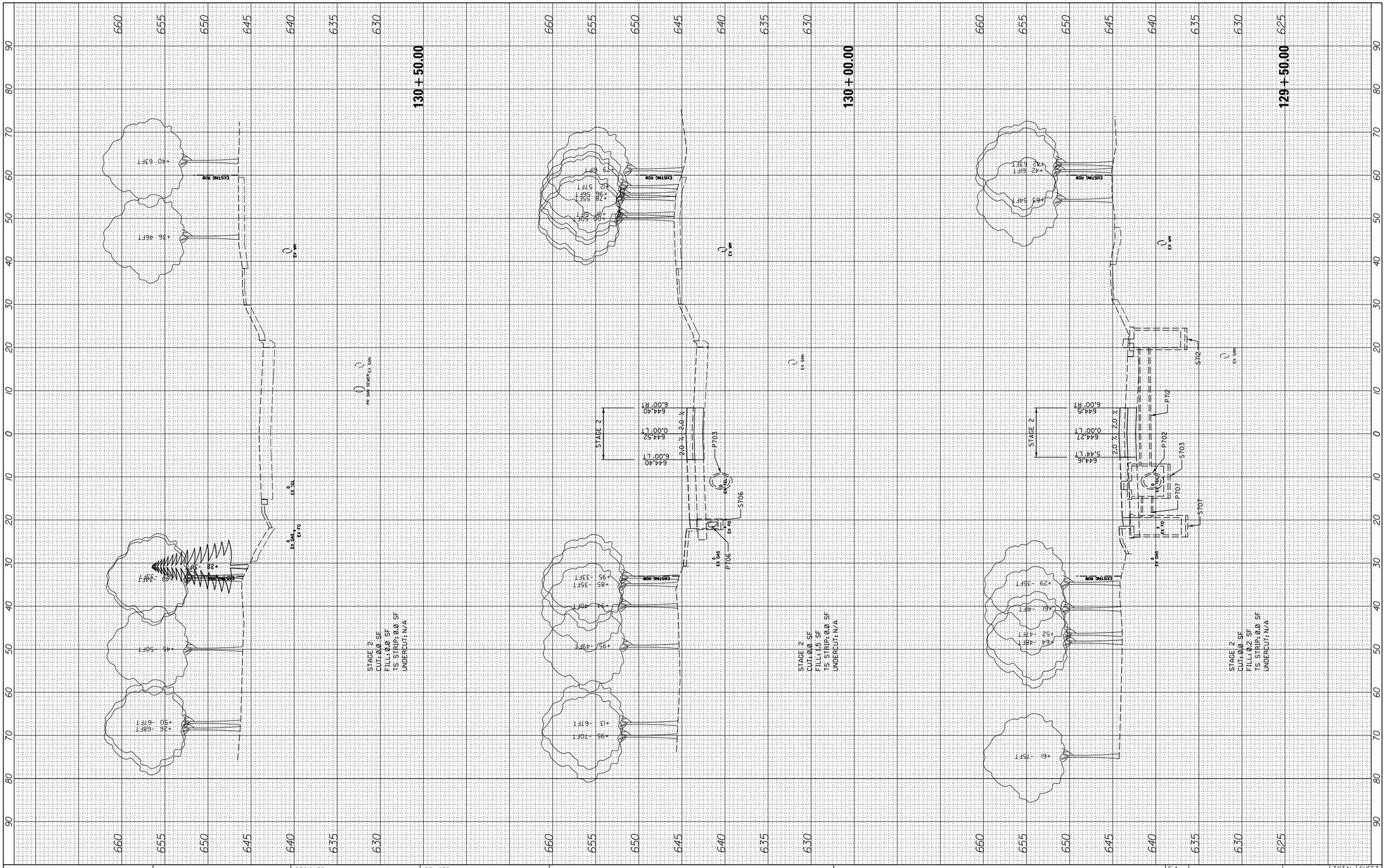

FINAL SURVEY		BY	DATE
NOTE BOOK	SURVEYED		
	PLOTTED		
	TEMPLATE		
	AREAS		
NO.	AREAS CHECKED		

ORIGINAL SURVEY		BY	DATE
NOTE BOOK	SURVEYED		
	PLOTTED		
	TEMPLATE		
	AREAS		
NO.	AREAS CHECKED		

FILE NAME = N:\LCDOT\190304.0003A\Civil\XS-MOT-Year1-Stage2-190304.0003A.SHT	USER NAME = cward	DESIGNED -	REVISED -
	PLOT SCALE = 10'	DRAWN -	REVISED -
	PLOT DATE = 8/14/2026	CHECKED -	REVISED -
Default		DATE -	REVISED -

STATE OF ILLINOIS
DEPARTMENT OF TRANSPORTATION

DEERFIELD ROAD RECONSTRUCTION
MOT CROSS SECTIONS YEAR 1 STAGE 2

SCALE: SHEET OF SHEETS STA. 129+50.00 TO STA.130+50.00

F.A. RTE.	SECTION	COUNTY	TOTAL SHEETS	SHEET NO.
1257	15-00038-07-WR	LAKE	1090	803

CONTRACT NO. 61K62

ILLINOIS FED. AID PROJECT

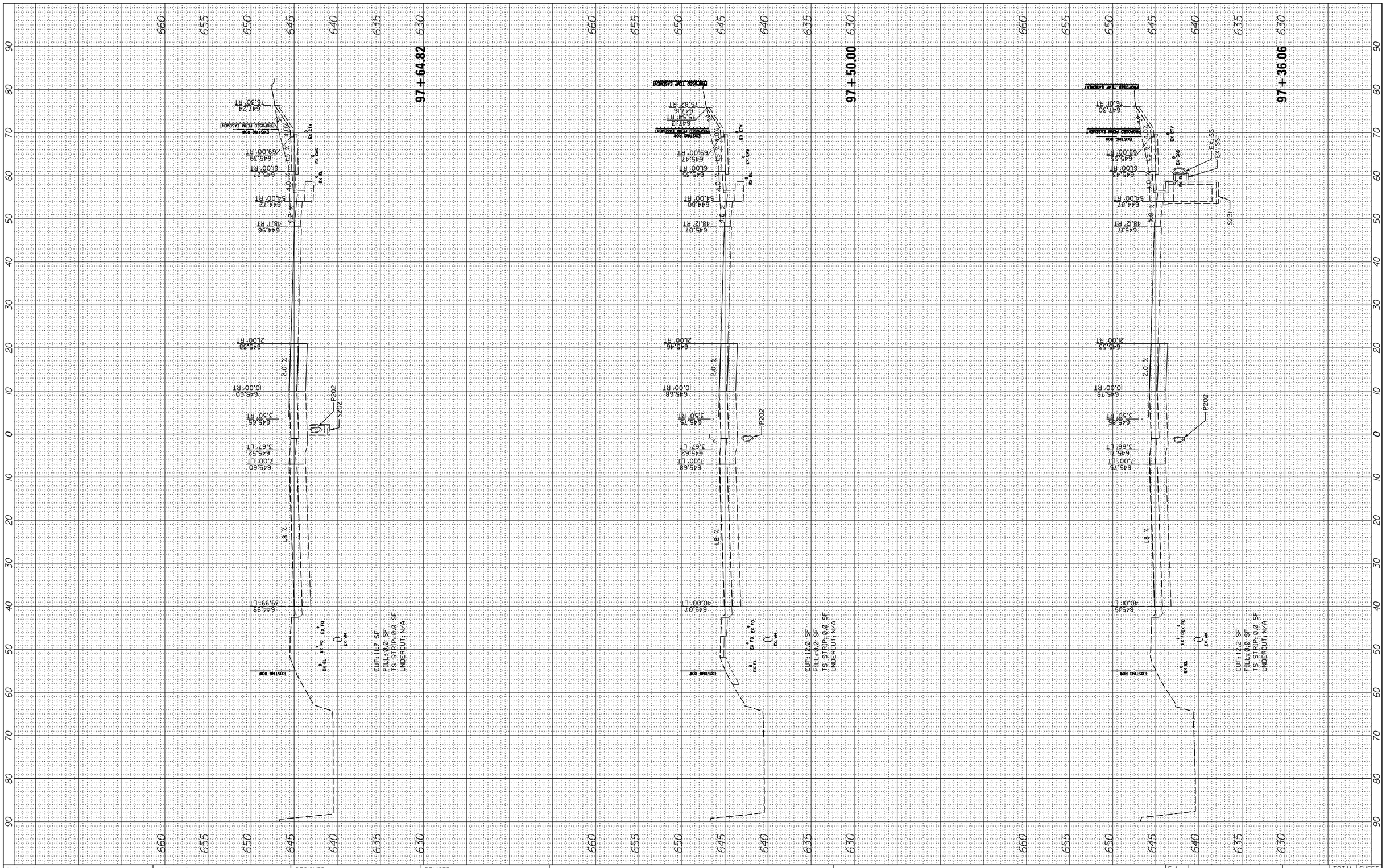

FINAL SURVEY	BY	DATE
SURVEYED		
PLOTTED		
TEMPLATE		
AREAS		
AREAS CHECKED		
NOTE BOOK NO.		

ORIGINAL SURVEY	BY	DATE
SURVEYED		
PLOTTED		
TEMPLATE		
AREAS		
AREAS CHECKED		
NOTE BOOK NO.		

FILE NAME = N:\LCDOT\190304.0003A\Civil\XS-MOT-Year1-Stage3-190304.0003A.SHT	USER NAME = cward	DESIGNED -	REVISED -
	PLOT SCALE = 10'	DRAWN -	REVISED -
	PLOT DATE = 8/14/2026	CHECKED -	REVISED -
Default		DATE -	REVISED -

STATE OF ILLINOIS
DEPARTMENT OF TRANSPORTATION

DEERFIELD ROAD RECONSTRUCTION
MOT CROSS SECTIONS YEAR 1 STAGE 3

SCALE: SHEET OF SHEETS STA. 97+36.06 TO STA. 97+64.82

F.A. RTE.	SECTION	COUNTY	TOTAL SHEETS	SHEET NO.
1257	15-00038-07-WR	LAKE	1090	804

CONTRACT NO. 61K62

ILLINOIS FED. AID PROJECT

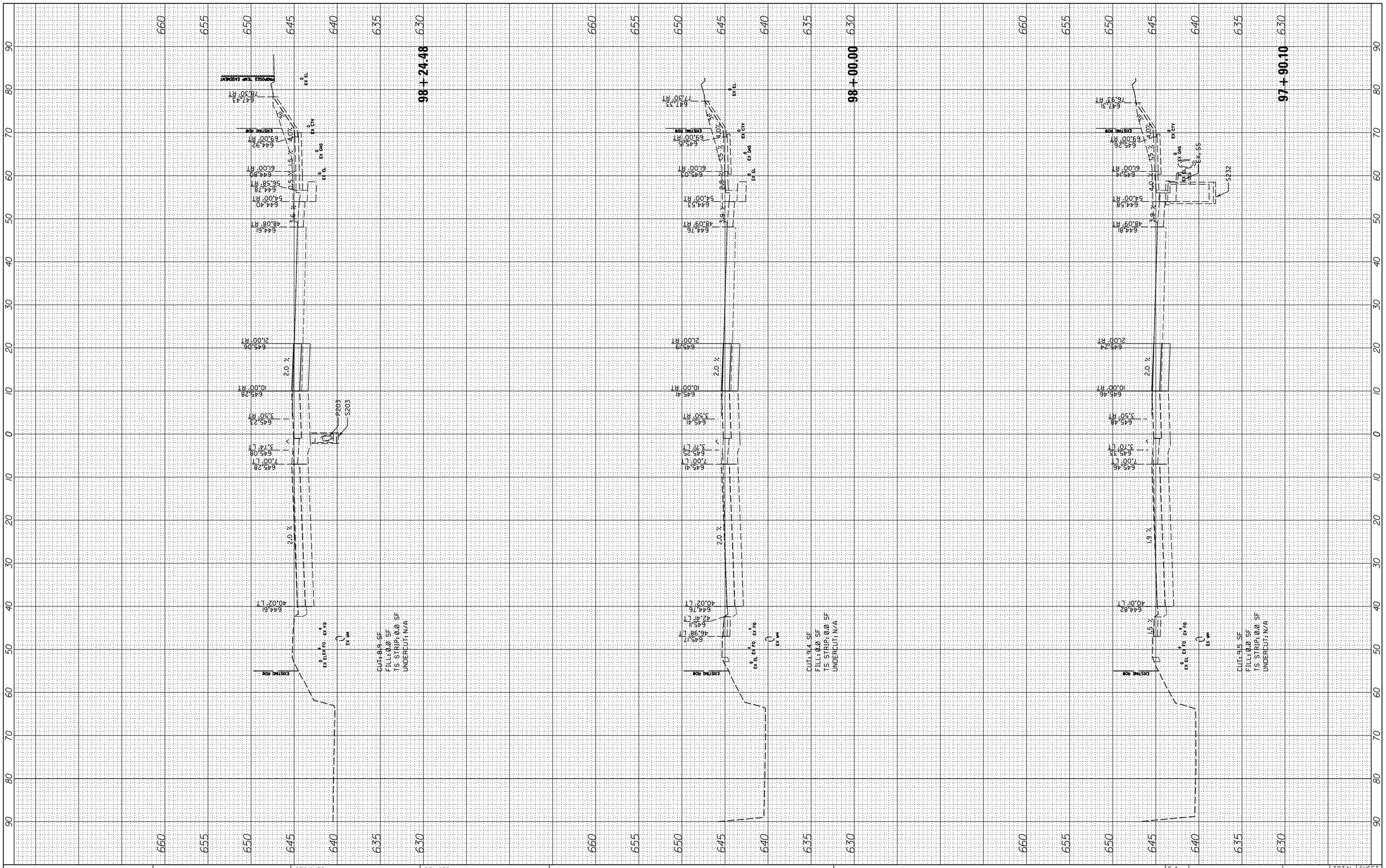

FINAL SURVEY	BY	DATE
SURVEYED		
PLOTTED		
TEMPLATE		
AREAS		
AREAS CHECKED		
NOTE BOOK NO.		

ORIGINAL SURVEY	BY	DATE
SURVEYED		
PLOTTED		
TEMPLATE		
AREAS		
AREAS CHECKED		
NOTE BOOK NO.		

FILE NAME = N:\LCDOT\190304.0003A\Civil\XS-MOT-Year1-Stage3-190304.0003A.SHT	USER NAME = cward	DESIGNED -	REVISED -
	PLOT SCALE = 10'	DRAWN -	REVISED -
	PLOT DATE = 8/14/2026	CHECKED -	REVISED -
Default		DATE -	REVISED -

STATE OF ILLINOIS
DEPARTMENT OF TRANSPORTATION

DEERFIELD ROAD RECONSTRUCTION
MOT CROSS SECTIONS YEAR 1 STAGE 3

SCALE: SHEET OF SHEETS STA. 97+90.10 TO STA. 98+24.48

F.A. RTE.	SECTION	COUNTY	TOTAL SHEETS	SHEET NO.
1257	15-00038-07-WR	LAKE	1090	805
		CONTRACT NO. 61K62		
		ILLINOIS	FED. AID PROJECT	



FINAL SURVEY	BY	DATE
SURVEYED		
PLOTTED		
TEMPLATE		
AREAS		
AREAS CHECKED		
NOTE BOOK		
NO.		

ORIGINAL SURVEY	BY	DATE
SURVEYED		
PLOTTED		
TEMPLATE		
AREAS		
AREAS CHECKED		
NOTE BOOK		
NO.		

FILE NAME = N:\LCDOT\190304.0003A\Civil\XS-MOT-Year1-Stage3-190304.0003A.SHT	USER NAME = cward	DESIGNED -	REVISED -
	PLOT SCALE = 10'	DRAWN -	REVISED -
	PLOT DATE = 8/14/2026	CHECKED -	REVISED -
Default		DATE -	REVISED -

STATE OF ILLINOIS
DEPARTMENT OF TRANSPORTATION

DEERFIELD ROAD RECONSTRUCTION
MOT CROSS SECTIONS YEAR 1 STAGE 3

SCALE: SHEET OF SHEETS STA. 98+50.00 TO STA.98+72.20

F.A. RTE.	SECTION	COUNTY	TOTAL SHEETS	SHEET NO.
1257	15-00038-07-WR	LAKE	1090	806
		CONTRACT NO. 61K62		
		ILLINOIS	FED. AID PROJECT	



FINAL SURVEY	BY	DATE
SURVEYED		
PLOTTED		
TEMPLATE		
AREAS		
AREAS CHECKED		
NOTE BOOK		
NO.		

ORIGINAL SURVEY	BY	DATE
SURVEYED		
PLOTTED		
TEMPLATE		
AREAS		
AREAS CHECKED		
NOTE BOOK		
NO.		

FILE NAME = N:\LCDOT\190304.0003A\Civil\XS-MOT-Year1-Stage3-190304.0003A.SHT	USER NAME = cward	DESIGNED -	REVISED -
	PLOT SCALE = 10'	DRAWN -	REVISED -
	PLOT DATE = 8/14/2026	CHECKED -	REVISED -
Default		DATE -	REVISED -

STATE OF ILLINOIS
DEPARTMENT OF TRANSPORTATION

DEERFIELD ROAD RECONSTRUCTION
MOT CROSS SECTIONS YEAR 1 STAGE 3

SCALE: | SHEET OF SHEETS | STA. 99+00.00 TO STA.99+10.07

F.A. RTE.	SECTION	COUNTY	TOTAL SHEETS	SHEET NO.
1257	15-00038-07-WR	LAKE	1090	807
		CONTRACT NO. 61K62		
		ILLINOIS	FED. AID PROJECT	

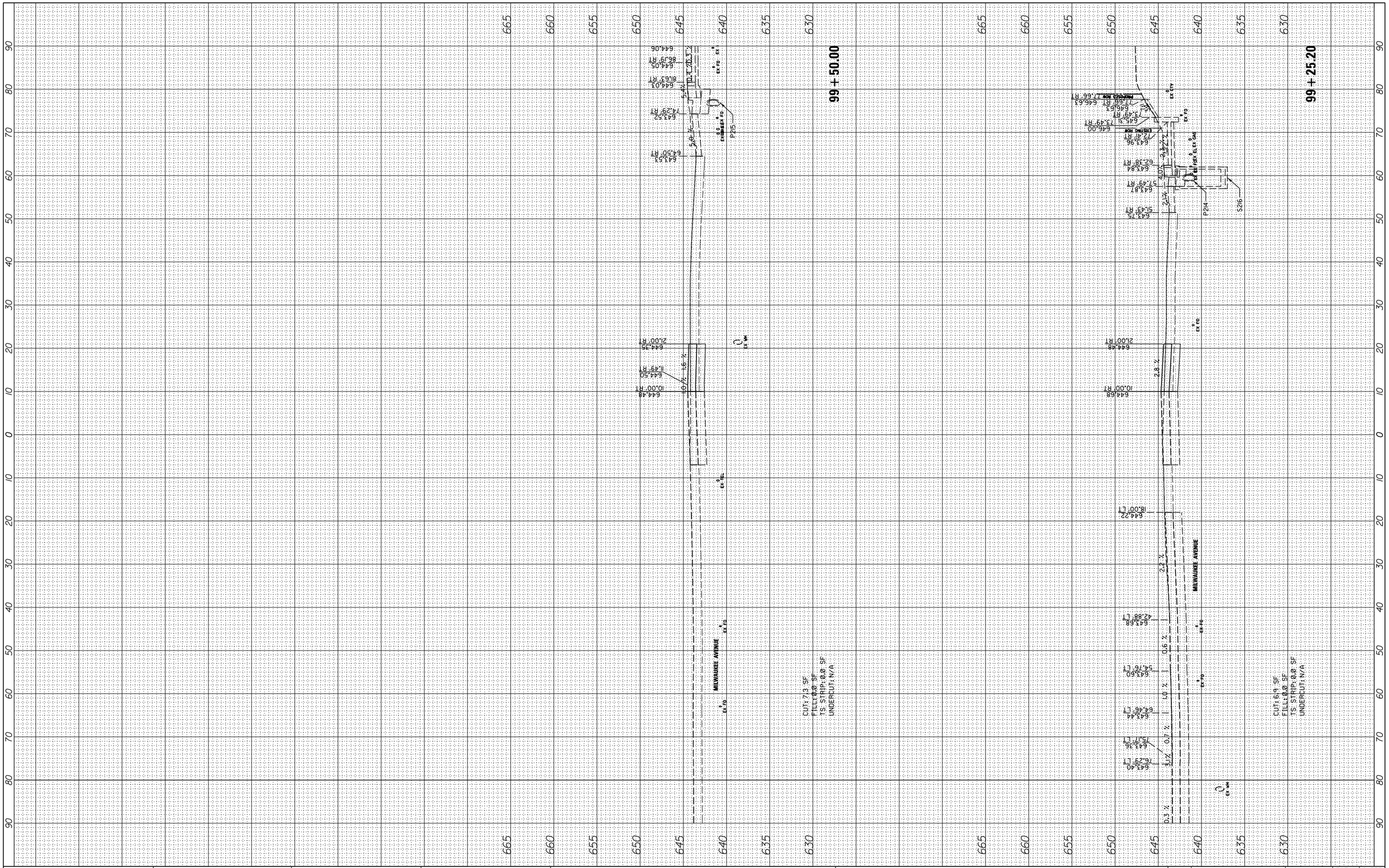

FINAL SURVEY	BY	DATE
SURVEYED		
PLOTTED		
TEMPLATE		
AREAS		
AREAS CHECKED		
NOTE BOOK		
NO.		

ORIGINAL SURVEY	BY	DATE
SURVEYED		
PLOTTED		
TEMPLATE		
AREAS		
AREAS CHECKED		
NOTE BOOK		
NO.		

FILE NAME = N:\LCDOT\190304.0003A\Civil\XS-MOT-Year1-Stage3-190304.0003A.SHT	USER NAME = cward	DESIGNED -	REVISED -
		DRAWN -	REVISED -
	PLOT SCALE = 10'	CHECKED -	REVISED -
Default	PLOT DATE = 8/14/2026	DATE -	REVISED -

STATE OF ILLINOIS
DEPARTMENT OF TRANSPORTATION

DEERFIELD ROAD RECONSTRUCTION
MOT CROSS SECTIONS YEAR 1 STAGE 3

SCALE: | SHEET OF SHEETS | STA. 99+25.20 TO STA.99+50.00

F.A. RTE.	SECTION	COUNTY	TOTAL SHEETS	SHEET NO.
1257	15-00038-07-WR	LAKE	1090	808

CONTRACT NO. 61K62

ILLINOIS | FED. AID PROJECT

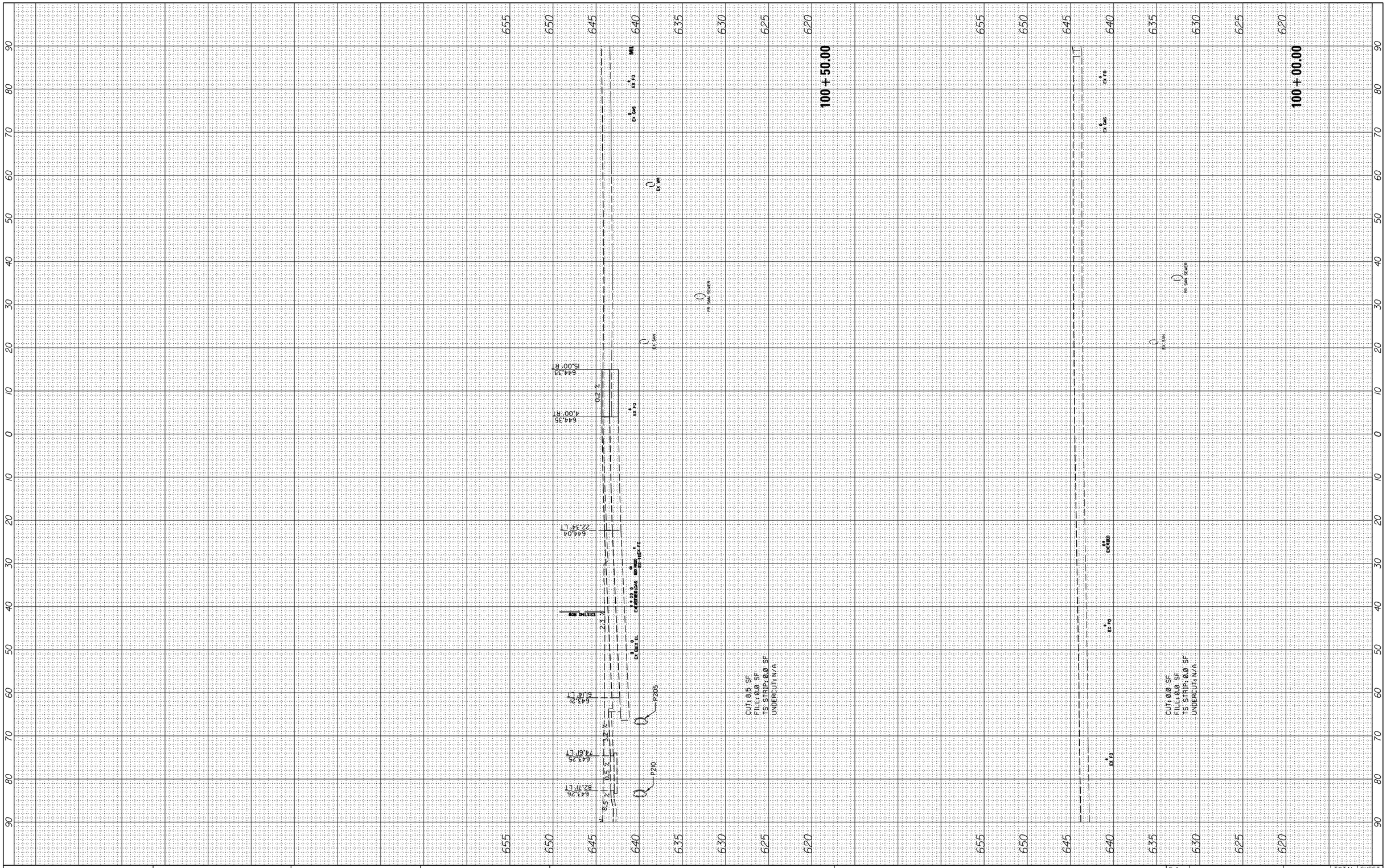

FINAL SURVEY	BY	DATE
SURVEYED		
PLOTTED		
TEMPLATE		
AREAS		
AREAS CHECKED		
NOTE BOOK		
NO.		

ORIGINAL SURVEY	BY	DATE
SURVEYED		
PLOTTED		
TEMPLATE		
AREAS		
AREAS CHECKED		
NOTE BOOK		
NO.		

FILE NAME = N:\LCDOT\190304.0003A\Civil\XS-MOT-Year1-Stage3-190304.0003A.SHT	USER NAME = cward	DESIGNED -	REVISED -
		DRAWN -	REVISED -
	PLOT SCALE = 10'	CHECKED -	REVISED -
Default	PLOT DATE = 8/14/2026	DATE -	REVISED -

STATE OF ILLINOIS
DEPARTMENT OF TRANSPORTATION

DEERFIELD ROAD RECONSTRUCTION
MOT CROSS SECTIONS YEAR 1 STAGE 3

SCALE: | SHEET OF SHEETS | STA. 100+00.00 TO STA.100+50.00

F.A. RTE.	SECTION	COUNTY	TOTAL SHEETS	SHEET NO.
1257	15-00038-07-WR	LAKE	1090	809

CONTRACT NO. 61K62

ILLINOIS | FED. AID PROJECT

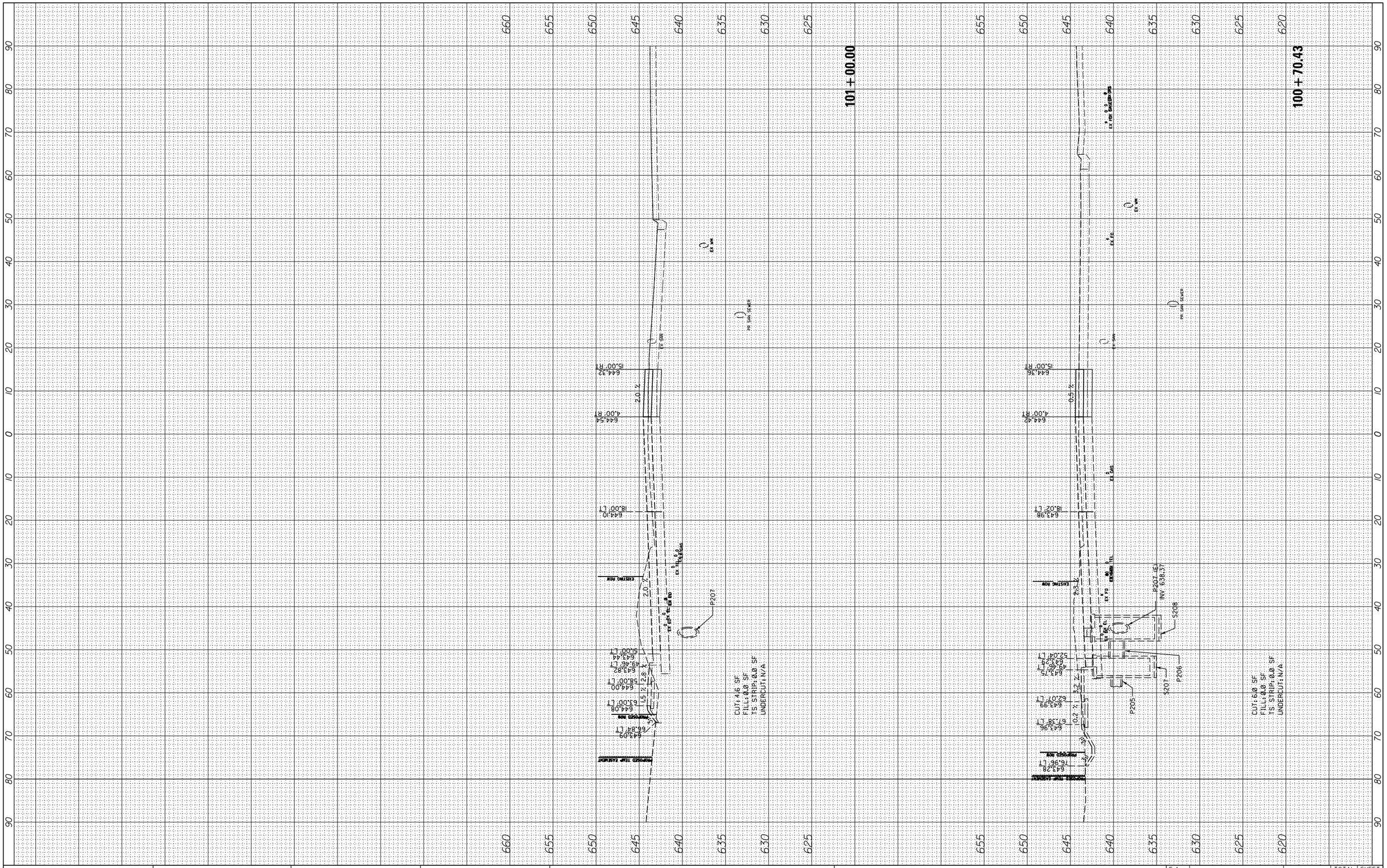

FINAL SURVEY	BY	DATE
SURVEYED		
PLOTTED		
TEMPLATE		
AREAS		
AREAS CHECKED		
NOTE BOOK NO.		

ORIGINAL SURVEY	BY	DATE
SURVEYED		
PLOTTED		
TEMPLATE		
AREAS		
AREAS CHECKED		
NOTE BOOK NO.		

FILE NAME = N:\LCDOT\190304.0003A\Civil\XS-MOT-Year1-Stage3-190304.0003A.SHT	USER NAME = cward	DESIGNED -	REVISED -
		DRAWN -	REVISED -
	PLOT SCALE = 10'	CHECKED -	REVISED -
Default	PLOT DATE = 8/14/2026	DATE -	REVISED -

STATE OF ILLINOIS
DEPARTMENT OF TRANSPORTATION

DEERFIELD ROAD RECONSTRUCTION
MOT CROSS SECTIONS YEAR 1 STAGE 3

SCALE: | SHEET OF SHEETS | STA. 100+70.43 TO STA.101+00.00

F.A. RTE.	SECTION	COUNTY	TOTAL SHEETS	SHEET NO.
1257	15-00038-07-WR	LAKE	1090	810

CONTRACT NO. 61K62

ILLINOIS | FED. AID PROJECT

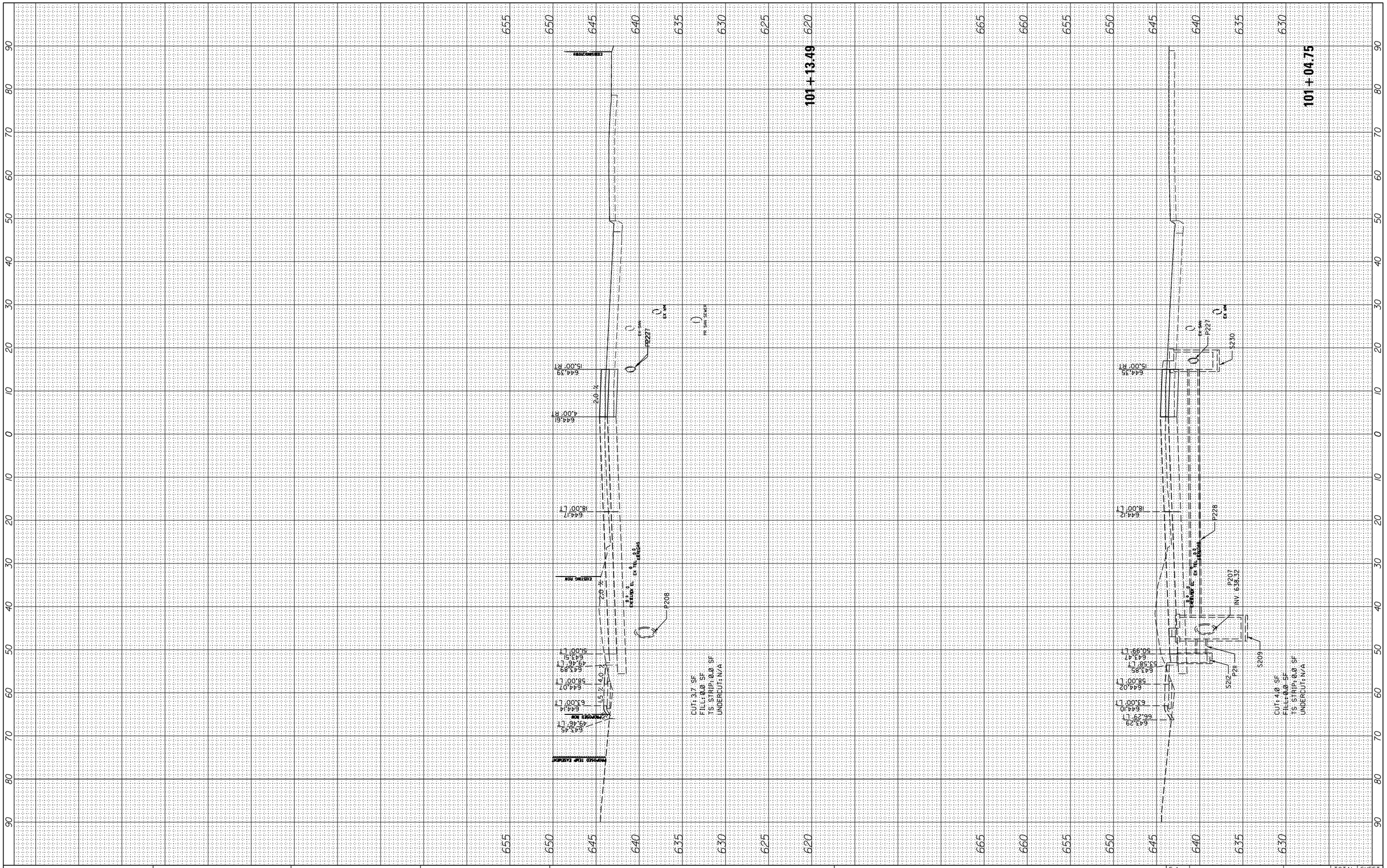

FINAL SURVEY	BY	DATE
SURVEYED		
PLOTTED		
TEMPLATE		
AREAS		
AREAS CHECKED		
NOTE BOOK		
NO.		

ORIGINAL SURVEY	BY	DATE
SURVEYED		
PLOTTED		
TEMPLATE		
AREAS		
AREAS CHECKED		
NOTE BOOK		
NO.		

FILE NAME =	USER NAME = cward	DESIGNED -	REVISED -
N:\LCDOT\190304.0003A\Civil\XS-MOT-Year1-Stage3-190304.0003A.SHT		DRAWN -	REVISED -
	PLOT SCALE = 10'	CHECKED -	REVISED -
Default	PLOT DATE = 8/14/2026	DATE -	REVISED -

STATE OF ILLINOIS
DEPARTMENT OF TRANSPORTATION

DEERFIELD ROAD RECONSTRUCTION
MOT CROSS SECTIONS YEAR 1 STAGE 3

SCALE: | SHEET OF SHEETS | STA. 101+04.75 TO STA.101+13.49

F.A. RTE.	SECTION	COUNTY	TOTAL SHEETS	SHEET NO.
1257	15-00038-07-WR	LAKE	1090	811

CONTRACT NO. 61K62

ILLINOIS | FED. AID PROJECT



FINAL SURVEY	BY	DATE
SURVEYED		
PLOTTED		
TEMPLATE		
AREAS		
AREAS CHECKED		
NOTE BOOK		
NO.		

ORIGINAL SURVEY	BY	DATE
SURVEYED		
PLOTTED		
TEMPLATE		
AREAS		
AREAS CHECKED		
NOTE BOOK		
NO.		

FILE NAME = N:\LCDOT\190304.0003A\Civil\XS-MOT-Year1-Stage3-190304.0003A.SHT	USER NAME = cward	DESIGNED -	REVISED -
	PLOT SCALE = 10'	DRAWN -	REVISED -
	PLOT DATE = 8/14/2026	CHECKED -	REVISED -
Default		DATE -	REVISED -

STATE OF ILLINOIS
DEPARTMENT OF TRANSPORTATION

DEERFIELD ROAD RECONSTRUCTION
MOT CROSS SECTIONS YEAR 1 STAGE 3

SCALE: SHEET OF SHEETS STA. 101+50.00 TO STA. 101+74.79

F.A. RTE.	SECTION	COUNTY	TOTAL SHEETS	SHEET NO.
1257	15-00038-07-WR	LAKE	1090	812
		CONTRACT NO. 61K62		
		ILLINOIS	FED. AID PROJECT	



FINAL SURVEY		BY	DATE
NOTE BOOK	SURVEYED		
	PLOTTED		
	TEMPLATE		
	AREAS		
	AREAS CHECKED		
NO.			

ORIGINAL SURVEY		BY	DATE
NOTE BOOK	SURVEYED		
	PLOTTED		
	TEMPLATE		
	AREAS		
	AREAS CHECKED		
NO.			

FILE NAME = N:\LCDOT\190304.0003A\Civil\XS-MOT-Year1-Stage3-190304.0003A.SHT	USER NAME = cward	DESIGNED -	REVISED -
	PLOT SCALE = 10'	DRAWN -	REVISED -
	PLOT DATE = 8/14/2026	CHECKED -	REVISED -
Default		DATE -	REVISED -

STATE OF ILLINOIS
DEPARTMENT OF TRANSPORTATION

DEERFIELD ROAD RECONSTRUCTION
MOT CROSS SECTIONS YEAR 1 STAGE 3

SCALE: | SHEET OF SHEETS | STA. 102+00.00 TO STA. 102+50.00

F.A. RTE.	SECTION	COUNTY	TOTAL SHEETS	SHEET NO.
1257	15-00038-07-WR	LAKE	1090	813
		CONTRACT NO. 61K62		
		ILLINOIS	FED. AID PROJECT	

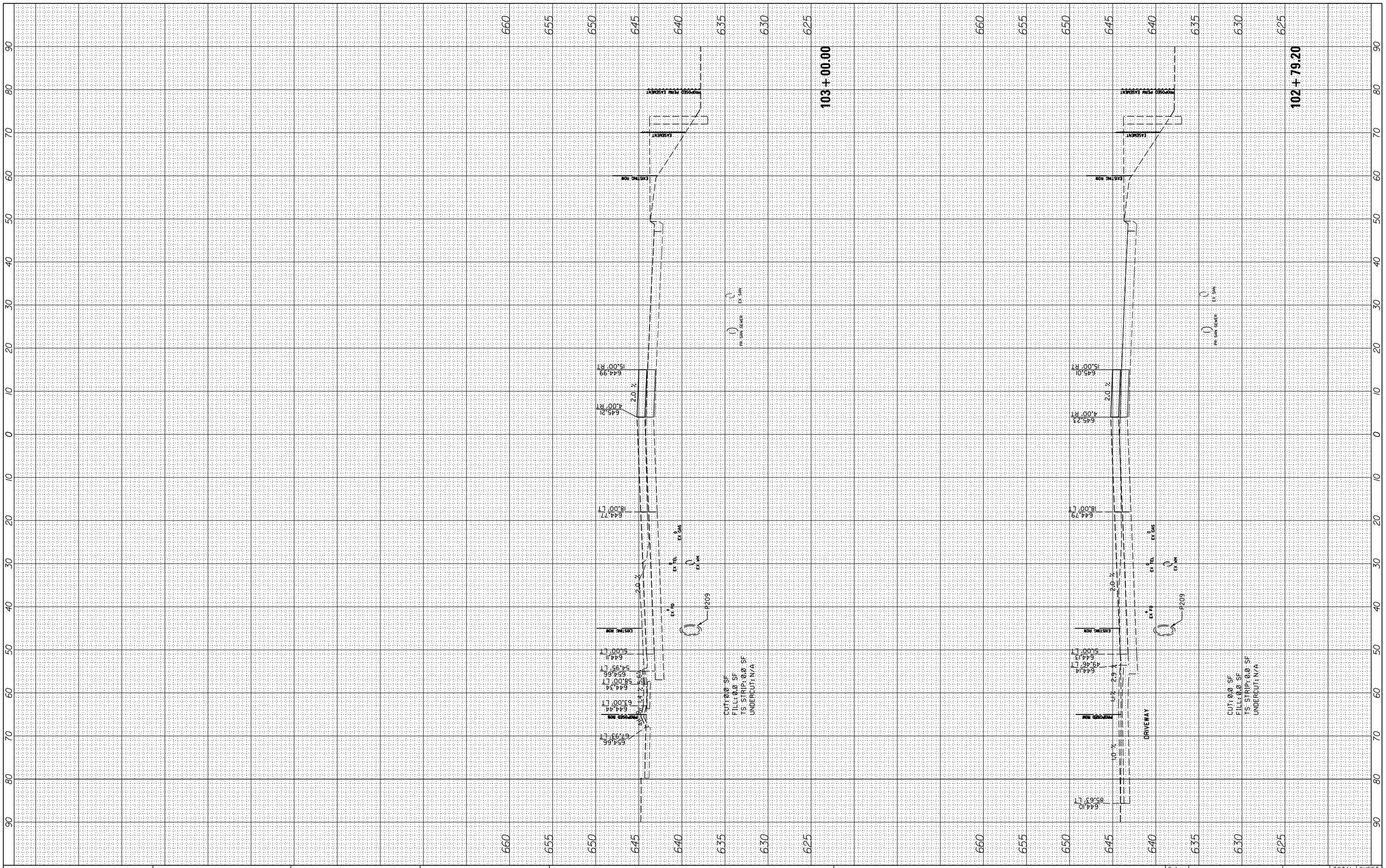

FINAL SURVEY	BY	DATE
SURVEYED		
PLOTTED		
TEMPLATE		
AREAS		
AREAS CHECKED		
NOTE BOOK		
NO.		

ORIGINAL SURVEY	BY	DATE
SURVEYED		
PLOTTED		
TEMPLATE		
AREAS		
AREAS CHECKED		
NOTE BOOK		
NO.		

FILE NAME = N:\LCDOT\190304.0003A\Civil\XS-MOT-Year1-Stage3-190304.0003A.SHT	USER NAME = cward	DESIGNED -	REVISED -
	PLOT SCALE = 10'	DRAWN -	REVISED -
	PLOT DATE = 8/14/2026	CHECKED -	REVISED -
Default		DATE -	REVISED -

STATE OF ILLINOIS
DEPARTMENT OF TRANSPORTATION

DEERFIELD ROAD RECONSTRUCTION
MOT CROSS SECTIONS YEAR 1 STAGE 3

SCALE: SHEET OF SHEETS STA. 102+79.20 TO STA.103+00.00

F.A. RTE.	SECTION	COUNTY	TOTAL SHEETS	SHEET NO.
1257	15-00038-07-WR	LAKE	1090	814
		CONTRACT NO. 61K62		
		ILLINOIS	FED. AID PROJECT	

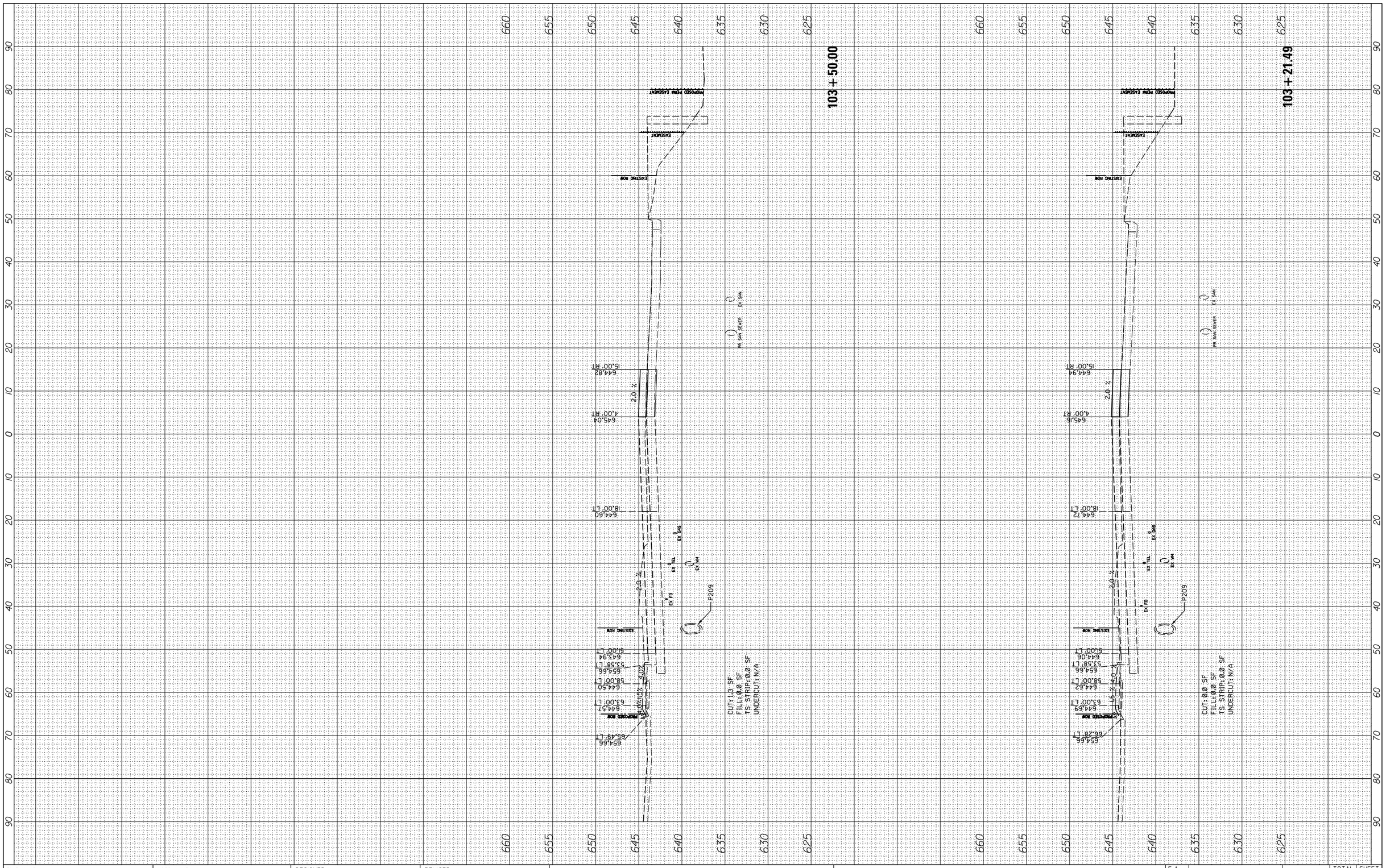

FINAL SURVEY		BY	DATE
NOTE BOOK	SURVEYED		
	PLOTTED		
	TEMPLATE		
	AREAS		
	AREAS CHECKED		
NO.			

ORIGINAL SURVEY		BY	DATE
NOTE BOOK	SURVEYED		
	PLOTTED		
	TEMPLATE		
	AREAS		
	AREAS CHECKED		
NO.			

FILE NAME = N:\LCDOT\190304.0003A\Civil\XS-MOT-Year1-Stage3-190304.0003A.SHT	USER NAME = cward	DESIGNED -	REVISED -
	PLOT SCALE = 10'	DRAWN -	REVISED -
	PLOT DATE = 8/14/2026	CHECKED -	REVISED -
Default		DATE -	REVISED -

STATE OF ILLINOIS
DEPARTMENT OF TRANSPORTATION

DEERFIELD ROAD RECONSTRUCTION
MOT CROSS SECTIONS YEAR 1 STAGE 3

SCALE: SHEET OF SHEETS STA. 103+21.49 TO STA. 103+50.00

F.A. RTE.	SECTION	COUNTY	TOTAL SHEETS	SHEET NO.
1257	15-00038-07-WR	LAKE	1090	815
		CONTRACT NO. 61K62		
		ILLINOIS	FED. AID PROJECT	

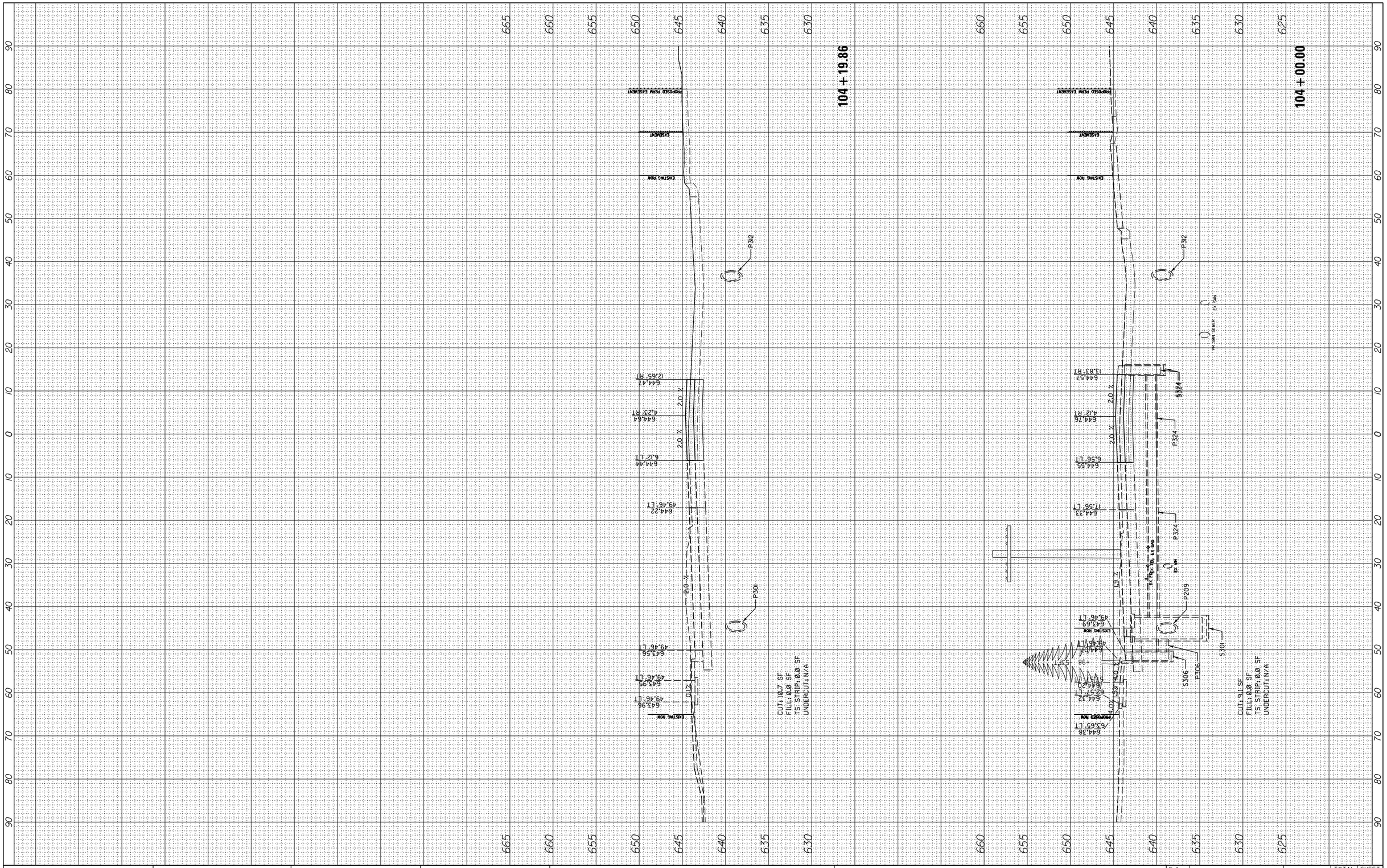

FINAL SURVEY		BY	DATE
NOTE BOOK	SURVEYED		
	PLOTTED		
	TEMPLATE		
	AREAS		
	AREAS CHECKED		
NO.			

ORIGINAL SURVEY		BY	DATE
NOTE BOOK	SURVEYED		
	PLOTTED		
	TEMPLATE		
	AREAS		
	AREAS CHECKED		
NO.			

FILE NAME = N:\LCDOT\190304.0003A\Civil\XS-MOT-Year1-Stage3-190304.0003A.SHT	USER NAME = cward	DESIGNED -	REVISED -
		DRAWN -	REVISED -
	PLOT SCALE = 10'	CHECKED -	REVISED -
Default	PLOT DATE = 8/14/2026	DATE -	REVISED -

STATE OF ILLINOIS
DEPARTMENT OF TRANSPORTATION

DEERFIELD ROAD RECONSTRUCTION
MOT CROSS SECTIONS YEAR 1 STAGE 3

SCALE: | SHEET OF SHEETS | STA. 104+00.00 TO STA.104+19.86

F.A. RTE.	SECTION	COUNTY	TOTAL SHEETS	SHEET NO.
1257	15-00038-07-WR	LAKE	1090	816
		CONTRACT NO. 61K62		
		ILLINOIS	FED. AID PROJECT	

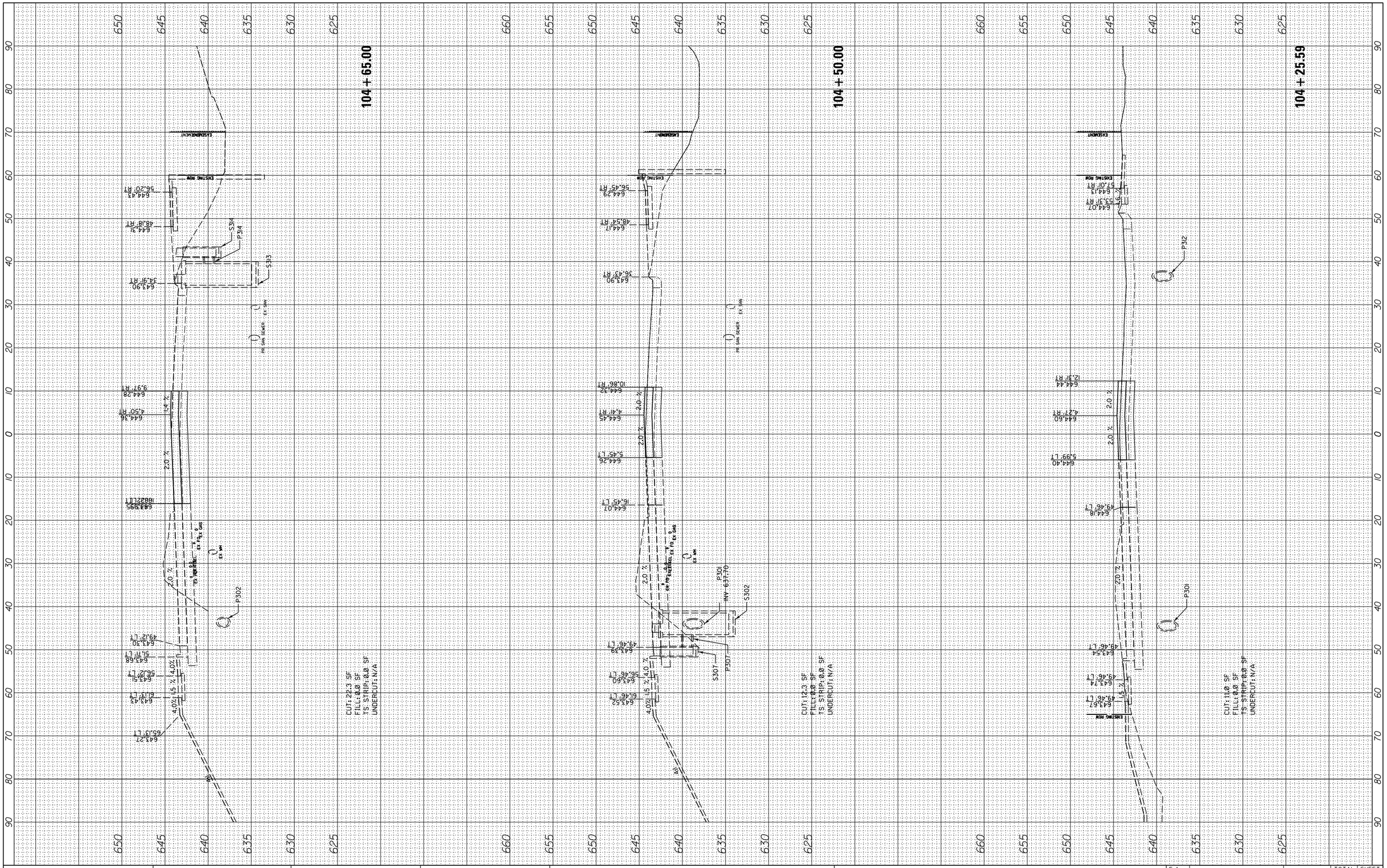

FINAL SURVEY	BY	DATE
SURVEYED		
PLOTTED		
TEMPLATE		
AREAS		
AREAS CHECKED		
NOTE BOOK		
NO.		

ORIGINAL SURVEY	BY	DATE
SURVEYED		
PLOTTED		
TEMPLATE		
AREAS		
AREAS CHECKED		
NOTE BOOK		
NO.		

FILE NAME = N:\LCDOT\190304.0003A\Civil\XS-MOT-Year1-Stage3-190304.0003A.SHT	USER NAME = cward	DESIGNED -	REVISED -
		DRAWN -	REVISED -
	PLOT SCALE = 10'	CHECKED -	REVISED -
Default	PLOT DATE = 8/14/2026	DATE -	REVISED -

STATE OF ILLINOIS
DEPARTMENT OF TRANSPORTATION

DEERFIELD ROAD RECONSTRUCTION
MOT CROSS SECTIONS YEAR 1 STAGE 3

SCALE: | SHEET OF SHEETS | STA. 104+25.59 TO STA.104+65.00

F.A. RTE.	SECTION	COUNTY	TOTAL SHEETS	SHEET NO.
1257	15-00038-07-WR	LAKE	1090	817

CONTRACT NO. 61K62

ILLINOIS | FED. AID PROJECT

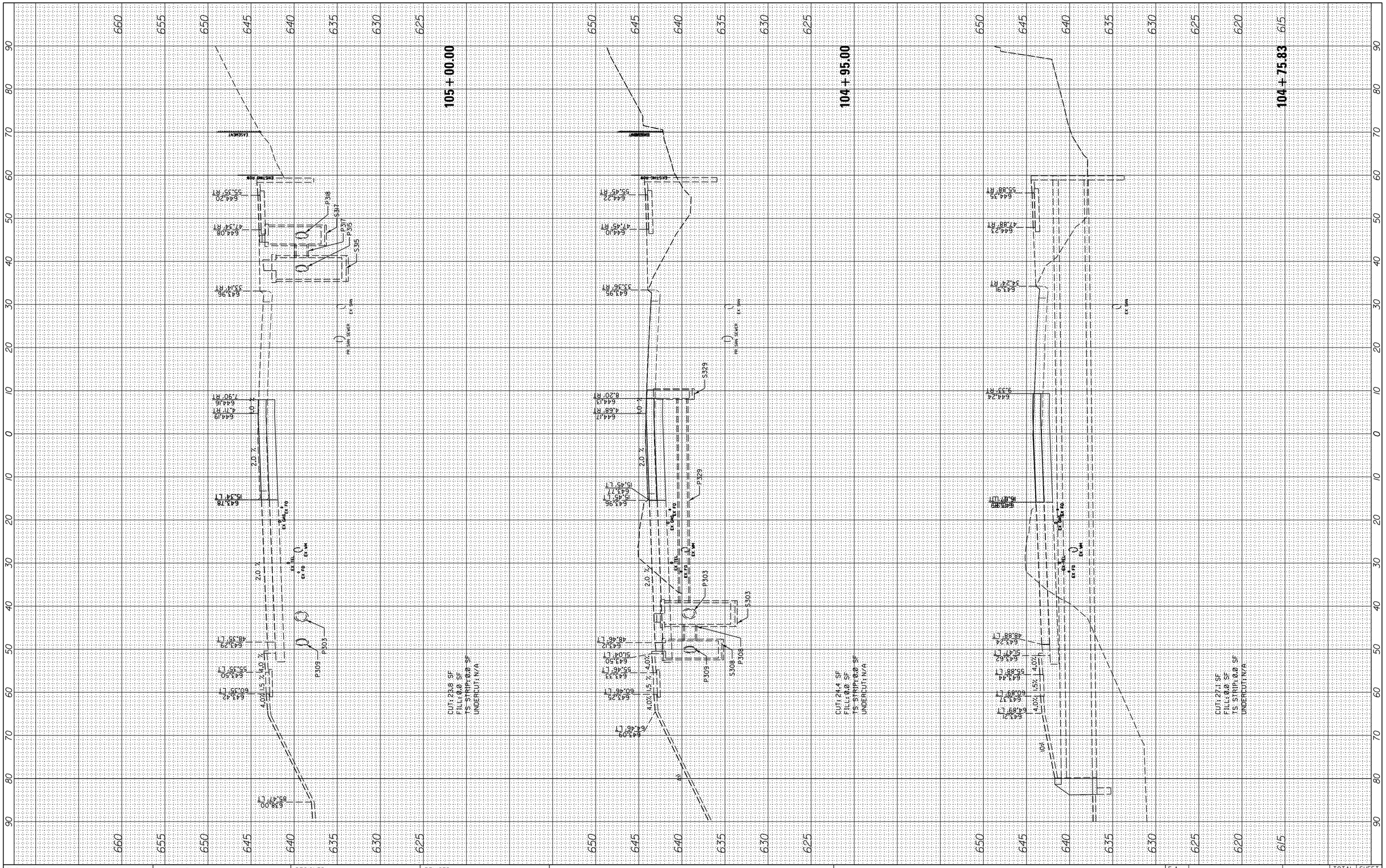

FINAL SURVEY	BY	DATE
SURVEYED		
PLOTTED		
TEMPLATE		
AREAS		
AREAS CHECKED		
NOTE BOOK NO.		

ORIGINAL SURVEY	BY	DATE
SURVEYED		
PLOTTED		
TEMPLATE		
AREAS		
AREAS CHECKED		
NOTE BOOK NO.		

FILE NAME = N:\LCDOT\190304.0003A\Civil\XS-MOT-Year1-Stage3-190304.0003A.SHT	USER NAME = cward	DESIGNED -	REVISED -
		DRAWN -	REVISED -
	PLOT SCALE = 10'	CHECKED -	REVISED -
Default	PLOT DATE = 8/14/2026	DATE -	REVISED -

STATE OF ILLINOIS
DEPARTMENT OF TRANSPORTATION

DEERFIELD ROAD RECONSTRUCTION
MOT CROSS SECTIONS YEAR 1 STAGE 3

SCALE: | SHEET OF SHEETS | STA. 104+75.83 TO STA.105+00.00

F.A. RTE.	SECTION	COUNTY	TOTAL SHEETS	SHEET NO.
1257	15-00038-07-WR	LAKE	1090	818

CONTRACT NO. 61K62

ILLINOIS | FED. AID PROJECT

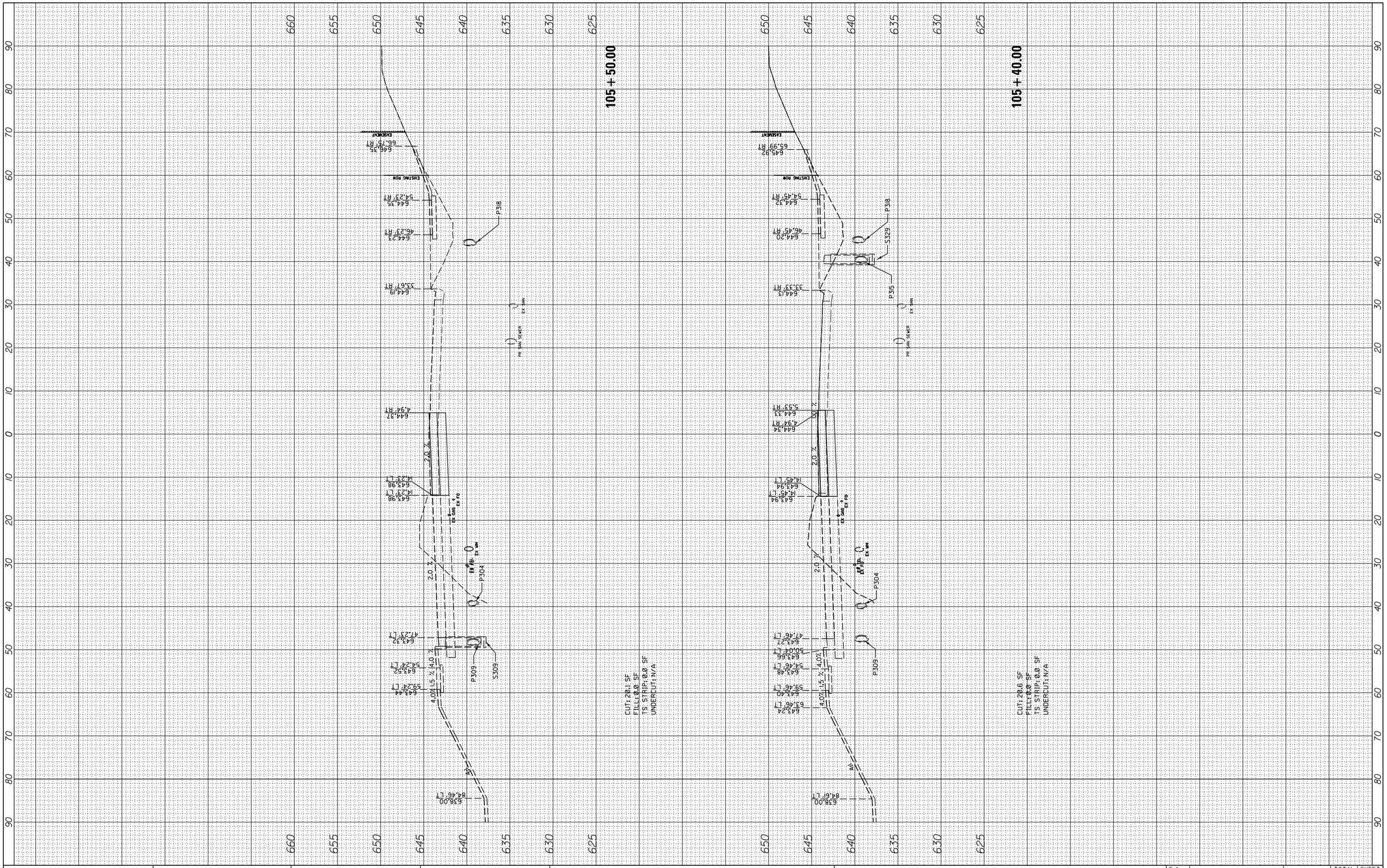

FINAL SURVEY		BY	DATE
	SURVEYED		
	PLOTTED		
NOTE BOOK	TEMPLATE		
	AREAS		
	AREAS CHECKED		
NO.			

ORIGINAL SURVEY		BY	DATE
	SURVEYED		
	PLOTTED		
NOTE BOOK	TEMPLATE		
	AREAS		
	AREAS CHECKED		
NO.			

FILE NAME = N:\LCDOT\190304.0003A\Civil\XS-MOT-Year1-Stage3-190304.0003A.SHT	USER NAME = cward	DESIGNED -	REVISED -
	PLOT SCALE = 10'	DRAWN -	REVISED -
	PLOT DATE = 8/14/2026	CHECKED -	REVISED -
Default		DATE -	REVISED -

STATE OF ILLINOIS
DEPARTMENT OF TRANSPORTATION

DEERFIELD ROAD RECONSTRUCTION
MOT CROSS SECTIONS YEAR 1 STAGE 3

SCALE: | SHEET OF SHEETS | STA. 105+11.66 TO STA. 105+50.00

F.A. RTE.	SECTION	COUNTY	TOTAL SHEETS	SHEET NO.
1257	15-00038-07-WR	LAKE	1090	819

CONTRACT NO. 61K62

ILLINOIS | FED. AID PROJECT

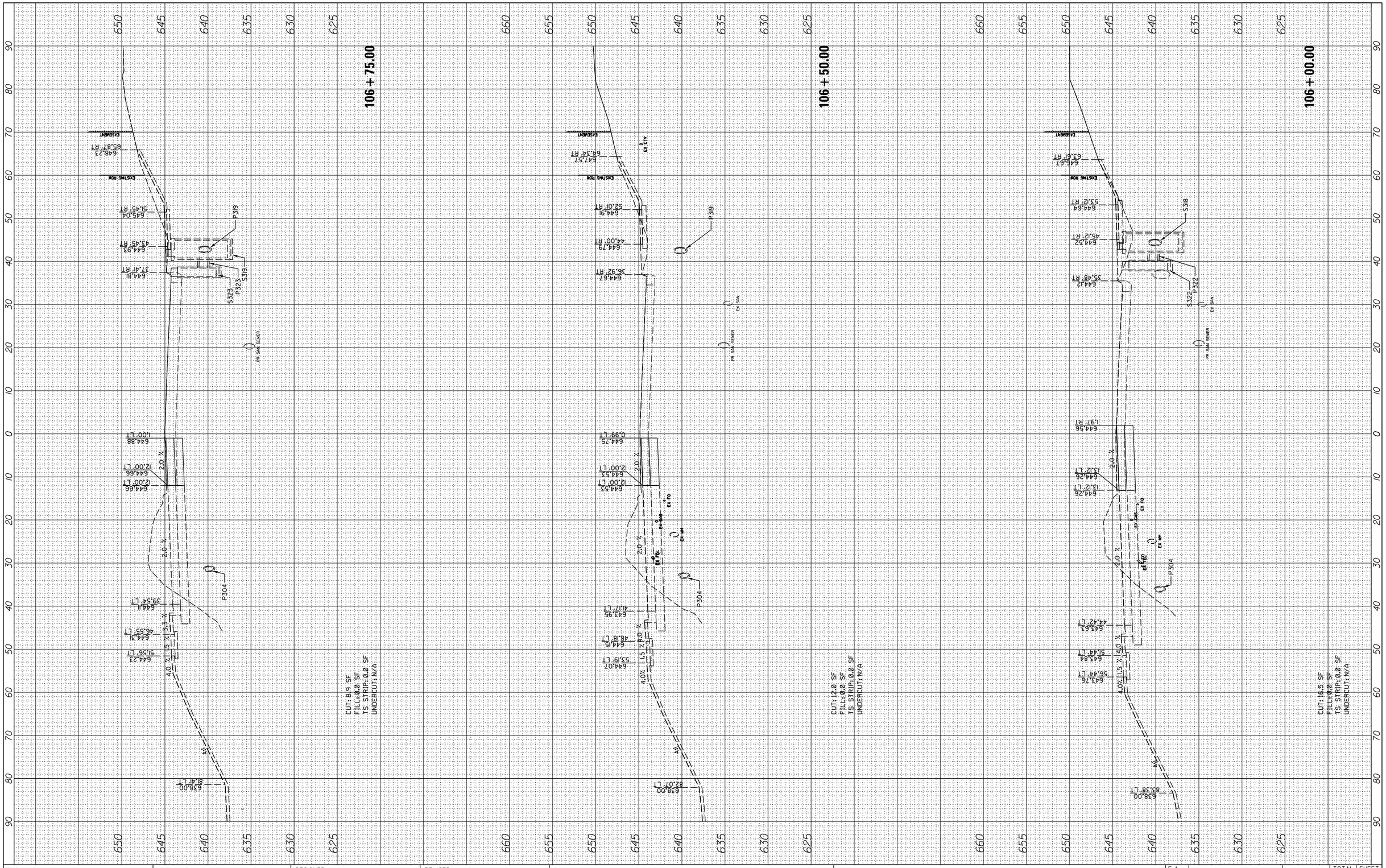

FINAL SURVEY	BY	DATE
SURVEYED		
PLOTTED		
TEMPLATE		
AREAS		
AREAS CHECKED		
NOTE BOOK NO.		

ORIGINAL SURVEY	BY	DATE
SURVEYED		
PLOTTED		
TEMPLATE		
AREAS		
AREAS CHECKED		
NOTE BOOK NO.		

FILE NAME = N:\LCDOT\190304.0003A\Civil\XS-MOT-Year1-Stage3-190304.0003A.SHT	USER NAME = cward	DESIGNED -	REVISED -
	PLOT SCALE = 10'	DRAWN -	REVISED -
	PLOT DATE = 8/14/2026	CHECKED -	REVISED -
Default		DATE -	REVISED -

STATE OF ILLINOIS
DEPARTMENT OF TRANSPORTATION

DEERFIELD ROAD RECONSTRUCTION
MOT CROSS SECTIONS YEAR 1 STAGE 3

SCALE: | SHEET OF SHEETS | STA. 106+00.00 TO STA.106+75.00

F.A. RTE.	SECTION	COUNTY	TOTAL SHEETS	SHEET NO.
1257	15-00038-07-WR	LAKE	1090	820

CONTRACT NO. 61K62

ILLINOIS | FED. AID PROJECT

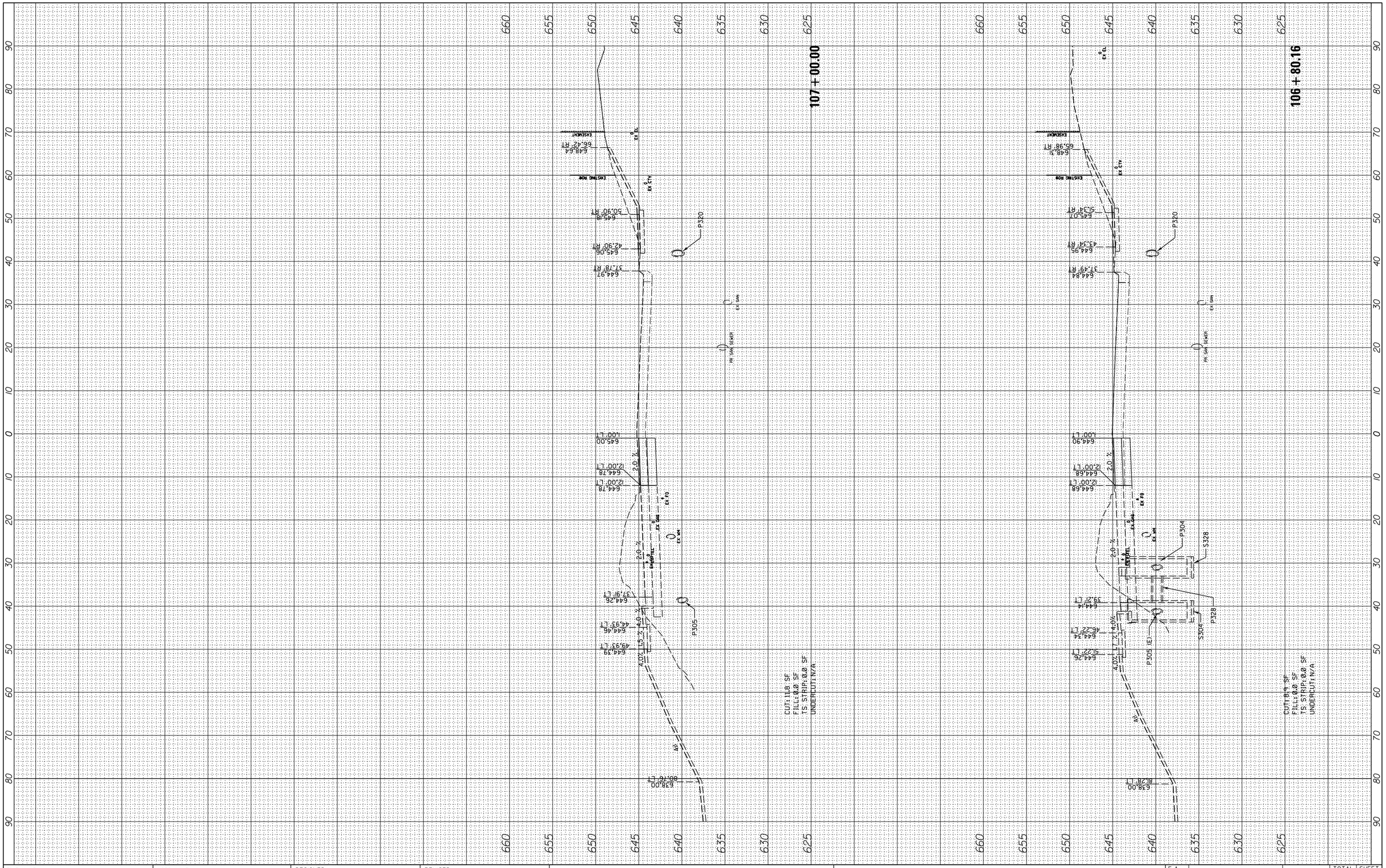

FINAL SURVEY	BY	DATE
SURVEYED		
PLOTTED		
TEMPLATE		
AREAS		
AREAS CHECKED		
NOTE BOOK NO.		

ORIGINAL SURVEY	BY	DATE
SURVEYED		
PLOTTED		
TEMPLATE		
AREAS		
AREAS CHECKED		
NOTE BOOK NO.		

FILE NAME = N:\LCDOT\190304.0003A\Civil\XS-MOT-Year1-Stage3-190304.0003A.SHT	USER NAME = cward	DESIGNED -	REVISED -
		DRAWN -	REVISED -
	PLOT SCALE = 10'	CHECKED -	REVISED -
Default	PLOT DATE = 8/14/2026	DATE -	REVISED -

STATE OF ILLINOIS
DEPARTMENT OF TRANSPORTATION

DEERFIELD ROAD RECONSTRUCTION
MOT CROSS SECTIONS YEAR 1 STAGE 3

SCALE: | SHEET OF SHEETS | STA. 106+80.16 TO STA.107+00.00

F.A. RTE.	SECTION	COUNTY	TOTAL SHEETS	SHEET NO.
1257	15-00038-07-WR	LAKE	1090	821

CONTRACT NO. 61K62

ILLINOIS | FED. AID PROJECT

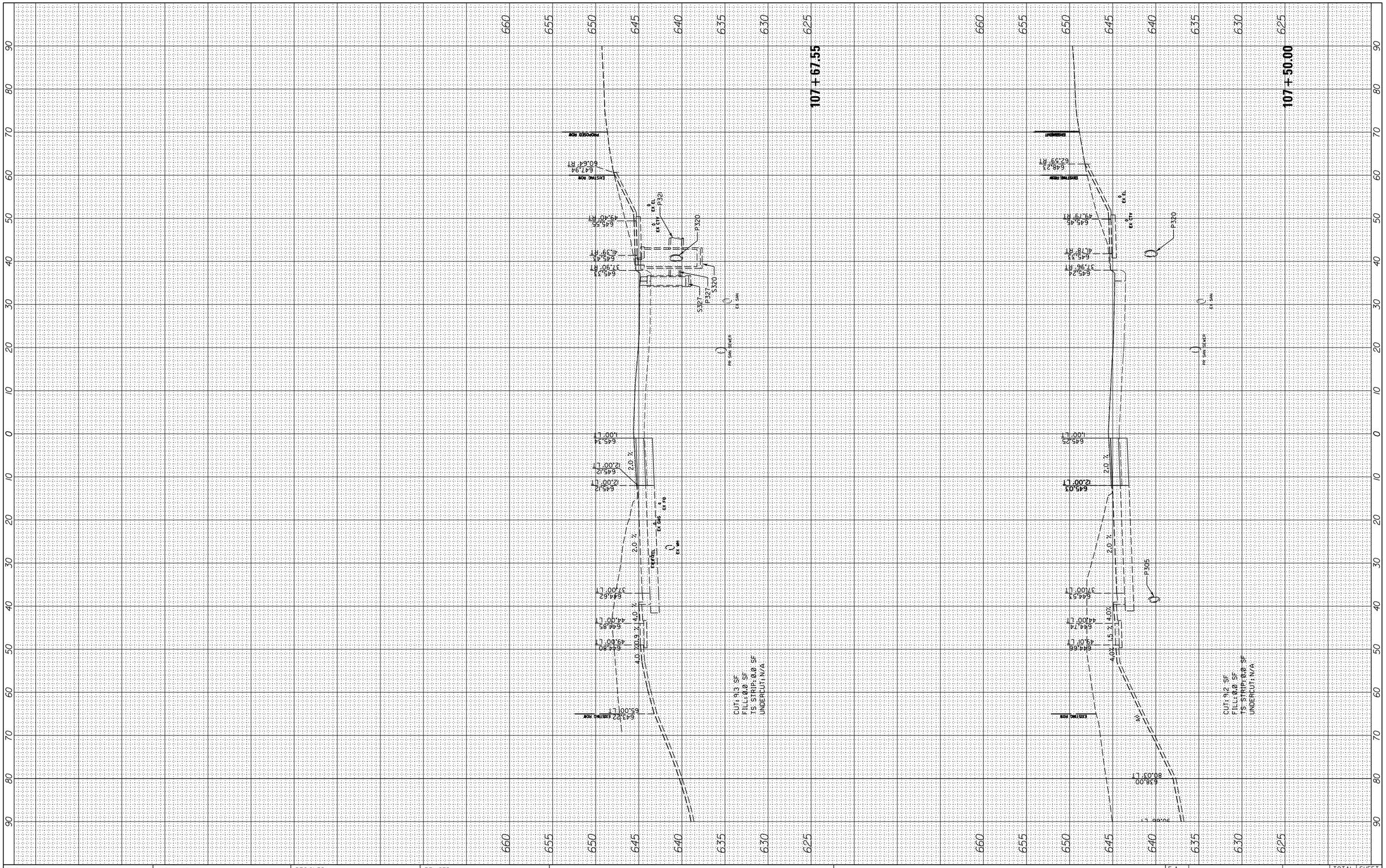

FINAL SURVEY		BY	DATE
	SURVEYED		
	PLOTTED		
NOTE BOOK	TEMPLATE		
	AREAS		
	AREAS CHECKED		
NO.			

ORIGINAL SURVEY		BY	DATE
	SURVEYED		
	PLOTTED		
NOTE BOOK	TEMPLATE		
	AREAS		
	AREAS CHECKED		
NO.			

FILE NAME = N:\LCDOT\190304.0003A\Civil\XS-MOT-Year1-Stage3-190304.0003A.SHT	USER NAME = cward	DESIGNED -	REVISED -
		DRAWN -	REVISED -
	PLOT SCALE = 10'	CHECKED -	REVISED -
Default	PLOT DATE = 8/14/2026	DATE -	REVISED -

STATE OF ILLINOIS
DEPARTMENT OF TRANSPORTATION

DEERFIELD ROAD RECONSTRUCTION
MOT CROSS SECTIONS YEAR 1 STAGE 3

SCALE: | SHEET OF SHEETS | STA. 107+50.00 TO STA.107+67.55

F.A. RTE.	SECTION	COUNTY	TOTAL SHEETS	SHEET NO.
1257	15-00038-07-WR	LAKE	1090	822

CONTRACT NO. 61K62

ILLINOIS | FED. AID PROJECT



FINAL SURVEY	BY	DATE
SURVEYED		
PLOTTED		
TEMPLATE		
AREAS		
AREAS CHECKED		
NOTE BOOK NO.		

ORIGINAL SURVEY	BY	DATE
SURVEYED		
PLOTTED		
TEMPLATE		
AREAS		
AREAS CHECKED		
NOTE BOOK NO.		

FILE NAME = N:\LCDOT\190304.0003A\Civil\XS-MOT-Year1-Stage3-190304.0003A.SHT	USER NAME = cward	DESIGNED -	REVISED -
	PLOT SCALE = 10'	DRAWN -	REVISED -
	PLOT DATE = 8/14/2026	CHECKED -	REVISED -
Default		DATE -	REVISED -

STATE OF ILLINOIS
DEPARTMENT OF TRANSPORTATION

DEERFIELD ROAD RECONSTRUCTION
MOT CROSS SECTIONS YEAR 1 STAGE 3

SCALE: | SHEET OF SHEETS | STA. 107+74.54 TO STA.108+00.00

F.A. RTE.	SECTION	COUNTY	TOTAL SHEETS	SHEET NO.
1257	15-00038-07-WR	LAKE	1090	823

CONTRACT NO. 61K62

ILLINOIS | FED. AID PROJECT



FINAL SURVEY	BY	DATE
SURVEYED		
PLOTTED		
TEMPLATE		
AREAS		
AREAS CHECKED		
NOTE BOOK NO.		

ORIGINAL SURVEY	BY	DATE
SURVEYED		
PLOTTED		
TEMPLATE		
AREAS		
AREAS CHECKED		
NOTE BOOK NO.		

FILE NAME = N:\LCDOT\190304.0003A\Civil\XS-MOT-Year1-Stage3-190304.0003A.SHT	USER NAME = cward	DESIGNED -	REVISED -
		DRAWN -	REVISED -
	PLOT SCALE = 10'	CHECKED -	REVISED -
Default	PLOT DATE = 8/14/2026	DATE -	REVISED -

STATE OF ILLINOIS
DEPARTMENT OF TRANSPORTATION

DEERFIELD ROAD RECONSTRUCTION
MOT CROSS SECTIONS YEAR 1 STAGE 3

SCALE: | SHEET OF SHEETS | STA. 108+14.00 TO STA.108+50.00

F.A. RTE.	SECTION	COUNTY	TOTAL SHEETS	SHEET NO.
1257	15-00038-07-WR	LAKE	1090	824

CONTRACT NO. 61K62

ILLINOIS | FED. AID PROJECT

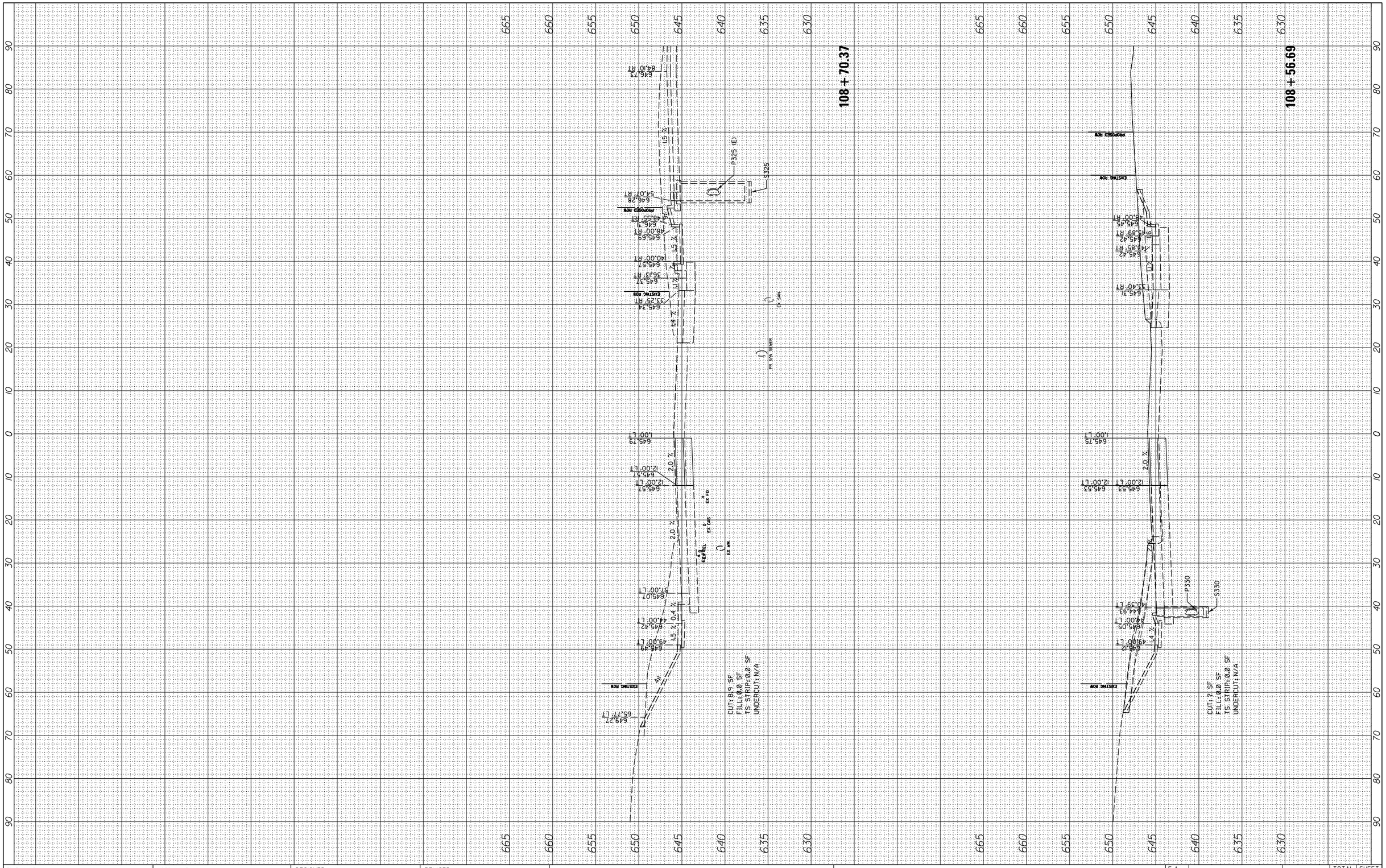

FINAL SURVEY	BY	DATE
SURVEYED		
PLOTTED		
TEMPLATE		
AREAS		
AREAS CHECKED		
NOTE BOOK NO.		

ORIGINAL SURVEY	BY	DATE
SURVEYED		
PLOTTED		
TEMPLATE		
AREAS		
AREAS CHECKED		
NOTE BOOK NO.		

FILE NAME = N:\LCDOT\190304.0003A\Civil\XS-MOT-Year1-Stage3-190304.0003A.SHT	USER NAME = cward	DESIGNED -	REVISED -
		DRAWN -	REVISED -
	PLOT SCALE = 10'	CHECKED -	REVISED -
Default	PLOT DATE = 8/14/2026	DATE -	REVISED -

STATE OF ILLINOIS
DEPARTMENT OF TRANSPORTATION

DEERFIELD ROAD RECONSTRUCTION
MOT CROSS SECTIONS YEAR 1 STAGE 3

SCALE: | SHEET OF SHEETS | STA. 108+56.69 TO STA.108+70.37

F.A. RTE.	SECTION	COUNTY	TOTAL SHEETS	SHEET NO.
1257	15-00038-07-WR	LAKE	1090	825

CONTRACT NO. 61K62

ILLINOIS | FED. AID PROJECT

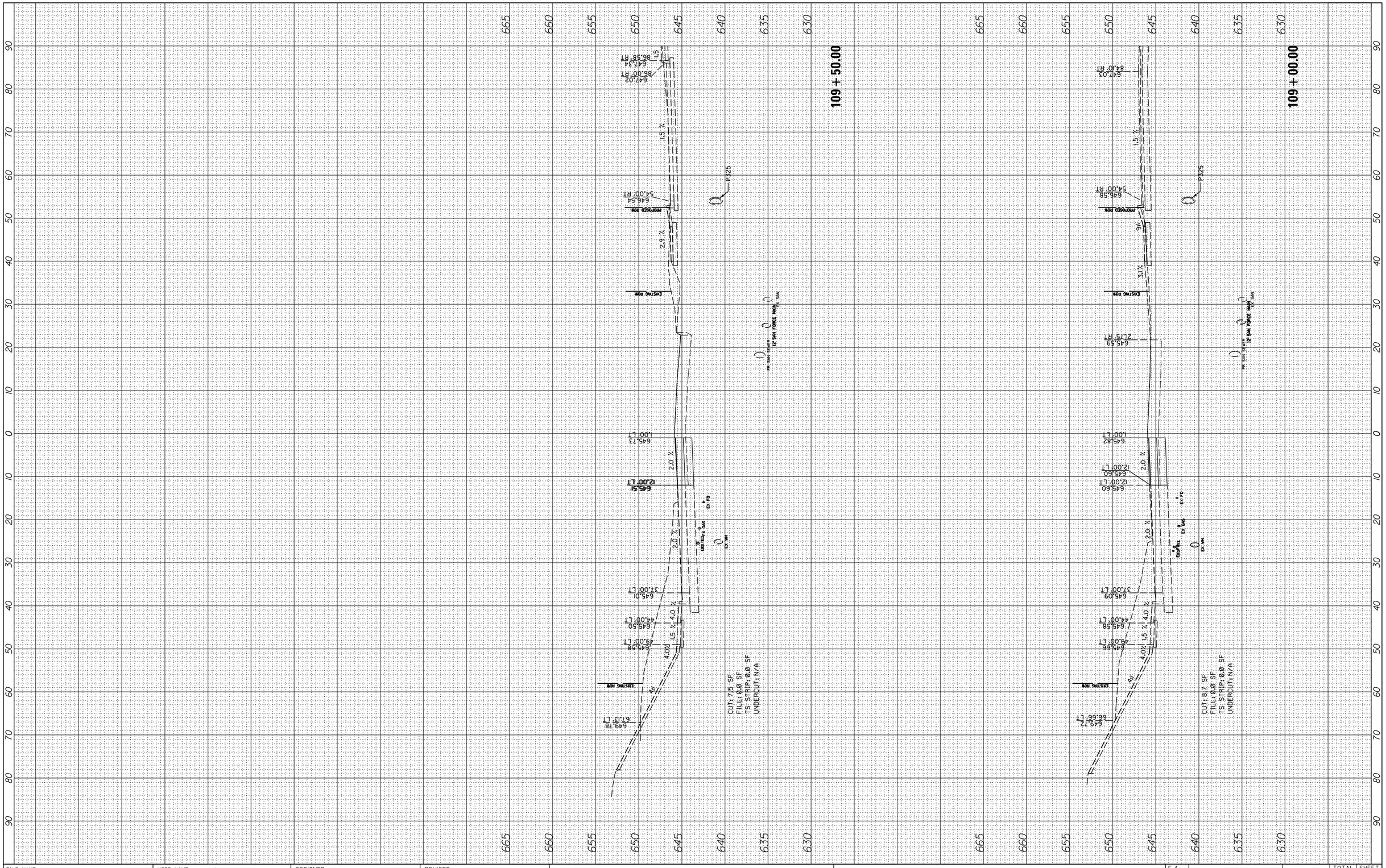

FINAL SURVEY		BY	DATE
NOTE BOOK NO.	SURVEYED		
	PLOTTED		
	TEMPLATE		
	AREAS		
	AREAS CHECKED		

ORIGINAL SURVEY		BY	DATE
NOTE BOOK NO.	SURVEYED		
	PLOTTED		
	TEMPLATE		
	AREAS		
	AREAS CHECKED		

FILE NAME = N:\LCDOT\190304.0003A\Civil\XS-MOT-Year1-Stage3-190304.0003A.SHT	USER NAME = cward	DESIGNED -	REVISED -
		DRAWN -	REVISED -
	PLOT SCALE = 10'	CHECKED -	REVISED -
Default	PLOT DATE = 8/14/2026	DATE -	REVISED -

STATE OF ILLINOIS
DEPARTMENT OF TRANSPORTATION

DEERFIELD ROAD RECONSTRUCTION
MOT CROSS SECTIONS YEAR 1 STAGE 3

SCALE: | SHEET OF SHEETS | STA. 109+00.00 TO STA.109+50.00

F.A. RTE.	SECTION	COUNTY	TOTAL SHEETS	SHEET NO.
1257	15-00038-07-WR	LAKE	1090	826

CONTRACT NO. 61K62

ILLINOIS | FED. AID PROJECT

FINAL SURVEY	BY	DATE
SURVEYED		
PLOTTED		
TEMPLATE		
AREAS		
AREAS CHECKED		
NOTE BOOK NO.		

ORIGINAL SURVEY	BY	DATE
SURVEYED		
PLOTTED		
TEMPLATE		
AREAS		
AREAS CHECKED		
NOTE BOOK NO.		



FILE NAME =	USER NAME = cward	DESIGNED -	REVISED -
N:\LCDOT\190304.0003A\Civil\XS-MOT-Year1-Stage3-190304.0003A.SHT		DRAWN -	REVISED -
	PLOT SCALE = 10'	CHECKED -	REVISED -
Default	PLOT DATE = 8/14/2026	DATE -	REVISED -

STATE OF ILLINOIS
DEPARTMENT OF TRANSPORTATION

DEERFIELD ROAD RECONSTRUCTION
MOT CROSS SECTIONS YEAR 1 STAGE 3

SCALE: | SHEET OF SHEETS | STA. 110+00.00 TO STA.110+50.00

F.A. RTE.	SECTION	COUNTY	TOTAL SHEETS	SHEET NO.
1257	15-00038-07-WR	LAKE	1090	827

CONTRACT NO. 61K62

ILLINOIS | FED. AID PROJECT

FINAL SURVEY		BY	DATE
NOTE BOOK NO.	SURVEYED		
	PLOTTED		
	TEMPLATE		
	AREAS		
	AREAS CHECKED		

ORIGINAL SURVEY		BY	DATE
NOTE BOOK NO.	SURVEYED		
	PLOTTED		
	TEMPLATE		
	AREAS		
	AREAS CHECKED		

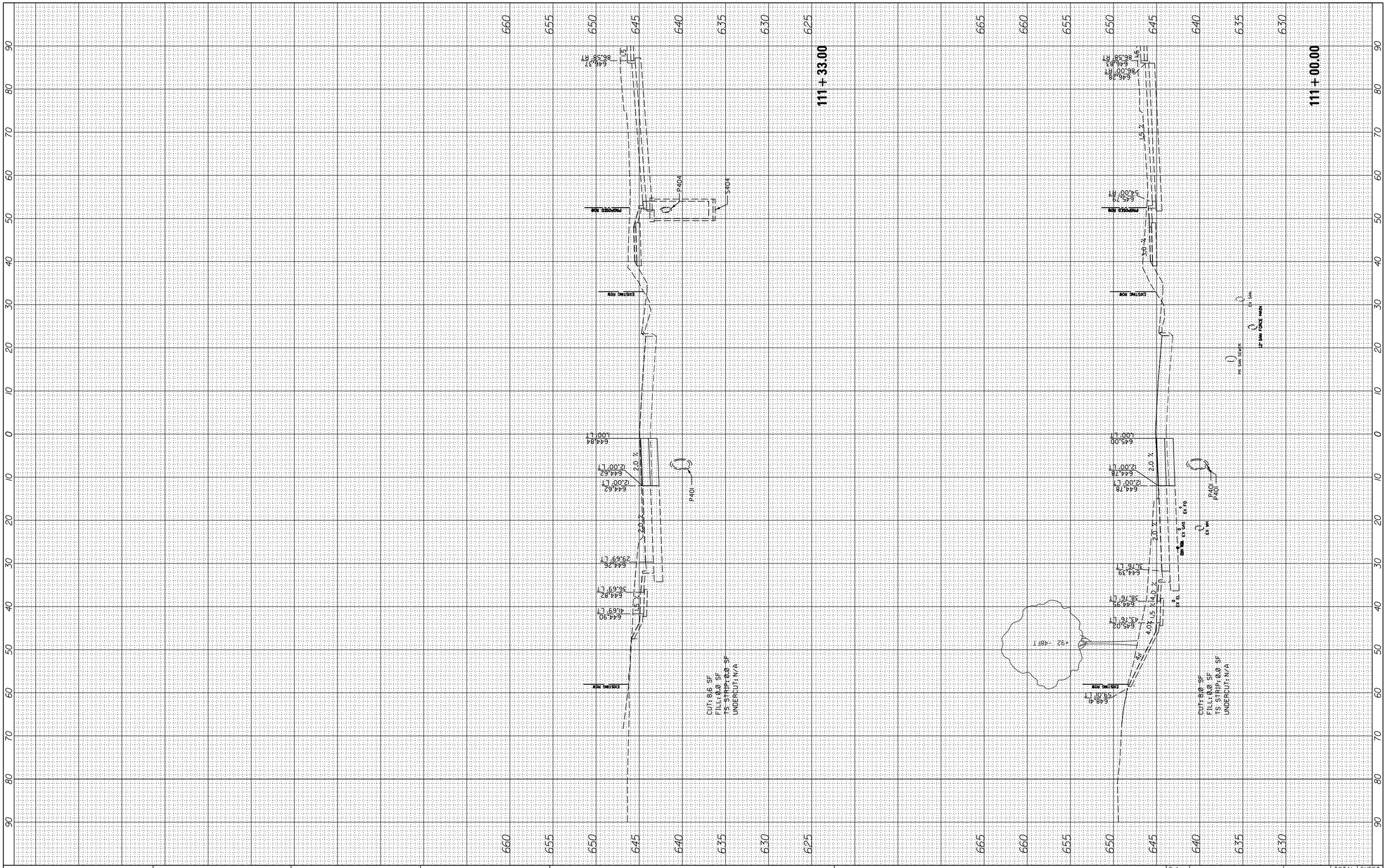

FILE NAME =	USER NAME = cward	DESIGNED -	REVISED -
N:\LCDOT\190304.0003A\Civil\XS-MOT-Year1-Stage3-190304.0003A.SHT		DRAWN -	REVISED -
	PLOT SCALE = 10'	CHECKED -	REVISED -
Default	PLOT DATE = 8/14/2026	DATE -	REVISED -

STATE OF ILLINOIS
DEPARTMENT OF TRANSPORTATION

DEERFIELD ROAD RECONSTRUCTION
MOT CROSS SECTIONS YEAR 1 STAGE 3

SCALE: | SHEET OF SHEETS | STA. 111+00.00 TO STA. 111+33.00

F.A. RTE.	SECTION	COUNTY	TOTAL SHEETS	SHEET NO.
1257	15-00038-07-WR	LAKE	1090	828
		CONTRACT NO. 61K62		
		ILLINOIS	FED. AID PROJECT	

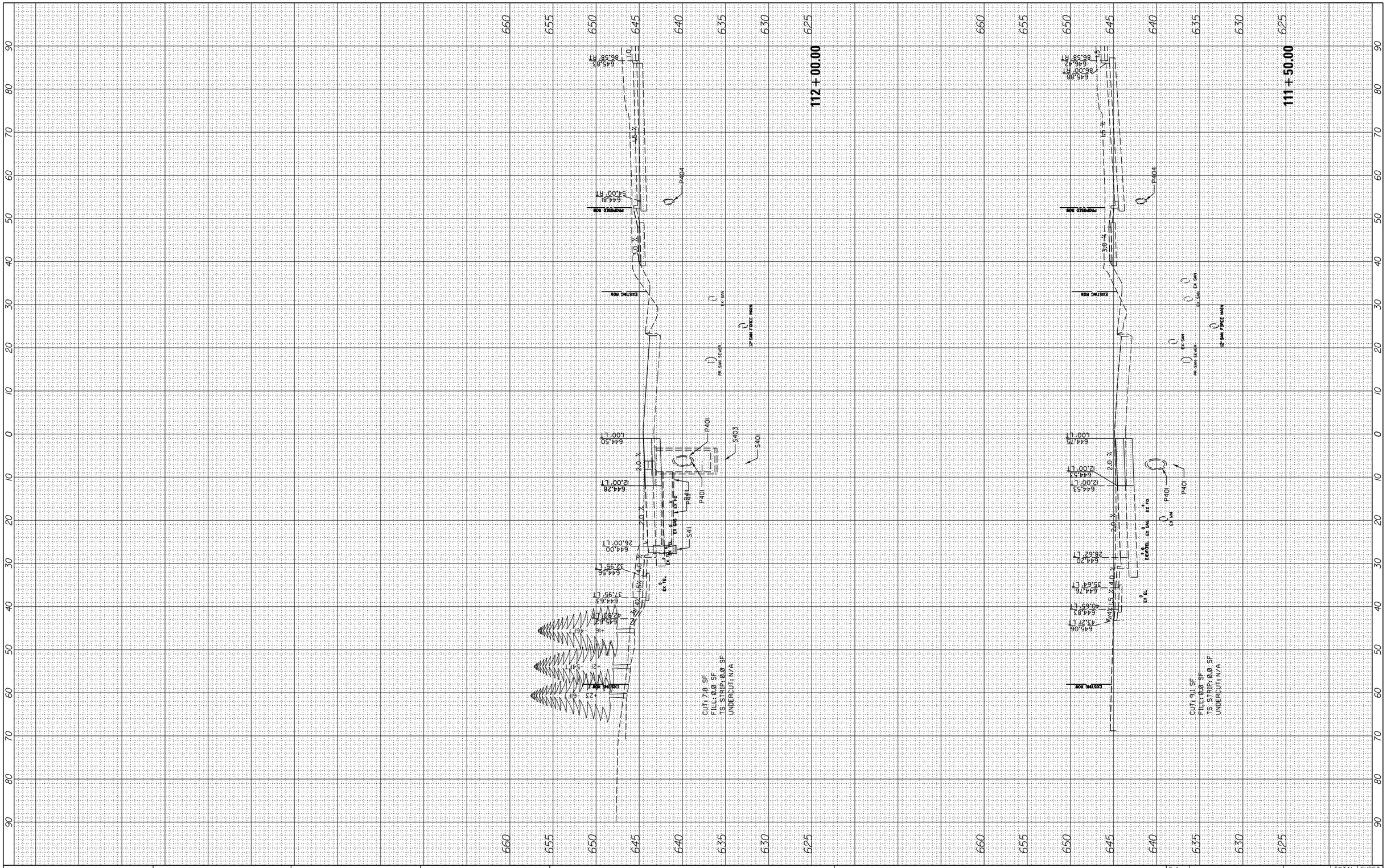

FINAL SURVEY	BY	DATE
SURVEYED		
PLOTTED		
TEMPLATE		
AREAS		
AREAS CHECKED		
NOTE BOOK NO.		

ORIGINAL SURVEY	BY	DATE
SURVEYED		
PLOTTED		
TEMPLATE		
AREAS		
AREAS CHECKED		
NOTE BOOK NO.		

FILE NAME = N:\LCDOT\190304.0003A\Civil\XS-MOT-Year1-Stage3-190304.0003A.SHT	USER NAME = cward	DESIGNED -	REVISED -
		DRAWN -	REVISED -
	PLOT SCALE = 10'	CHECKED -	REVISED -
Default	PLOT DATE = 8/14/2026	DATE -	REVISED -

STATE OF ILLINOIS
DEPARTMENT OF TRANSPORTATION

DEERFIELD ROAD RECONSTRUCTION
MOT CROSS SECTIONS YEAR 1 STAGE 3

SCALE: | SHEET OF SHEETS | STA. 111+50.00 TO STA.112+00.00

F.A. RTE.	SECTION	COUNTY	TOTAL SHEETS	SHEET NO.
1257	15-00038-07-WR	LAKE	1090	829

CONTRACT NO. 61K62

ILLINOIS | FED. AID PROJECT

FINAL SURVEY		BY	DATE
NOTE BOOK NO.	SURVEYED		
	PLOTTED		
	TEMPLATE		
	AREAS		
	AREAS CHECKED		

ORIGINAL SURVEY		BY	DATE
NOTE BOOK NO.	SURVEYED		
	PLOTTED		
	TEMPLATE		
	AREAS		
	AREAS CHECKED		

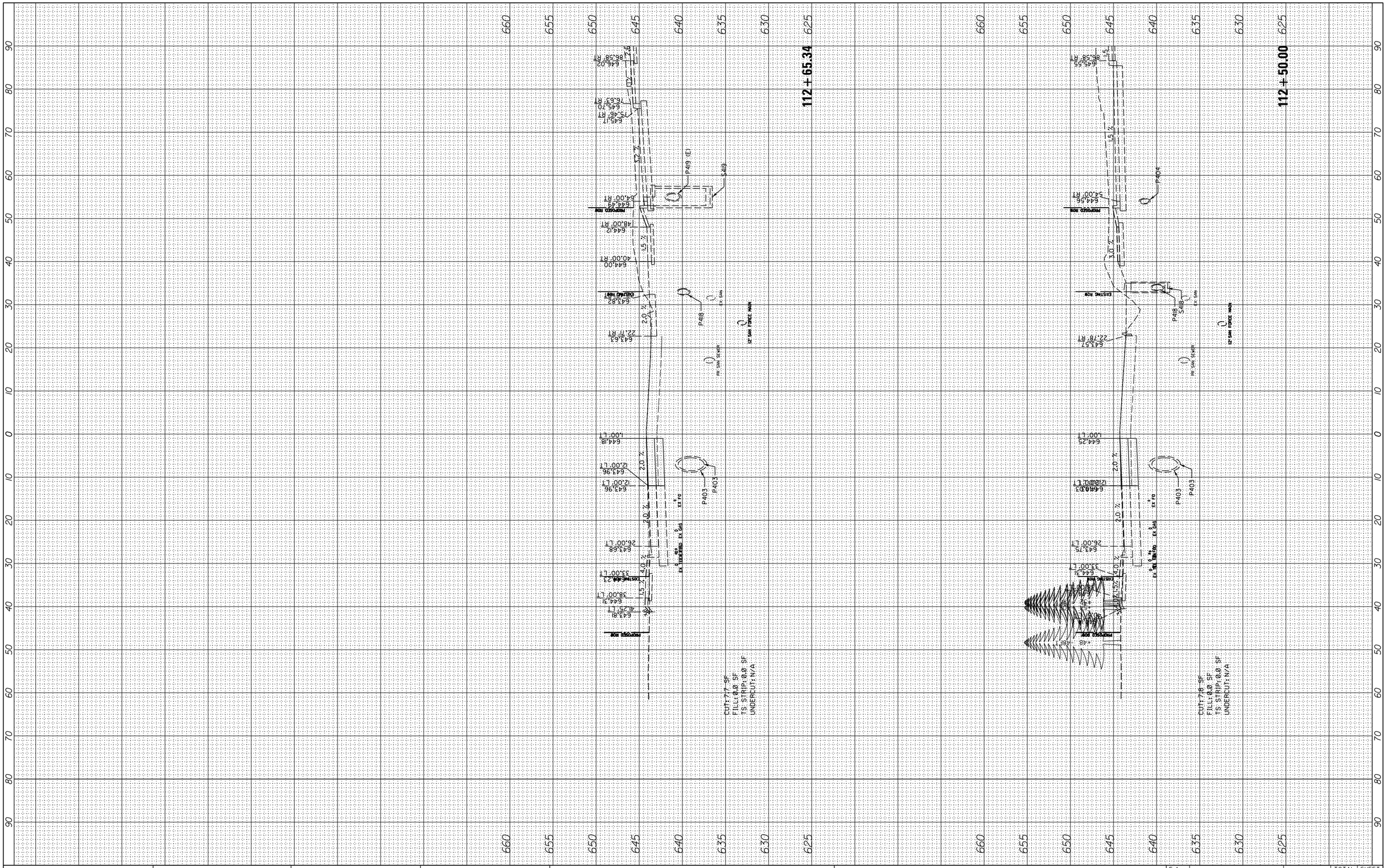

FILE NAME = N:\LCDOT\190304.0003A\Civil\XS-MOT-Year1-Stage3-190304.0003A.SHT	USER NAME = cward	DESIGNED -	REVISED -
		DRAWN -	REVISED -
	PLOT SCALE = 10'	CHECKED -	REVISED -
Default	PLOT DATE = 8/14/2026	DATE -	REVISED -

STATE OF ILLINOIS
DEPARTMENT OF TRANSPORTATION

DEERFIELD ROAD RECONSTRUCTION
MOT CROSS SECTIONS YEAR 1 STAGE 3

SCALE: | SHEET OF SHEETS | STA. 112+50.00 TO STA. 112+65.34

F.A. RTE.	SECTION	COUNTY	TOTAL SHEETS	SHEET NO.
1257	15-00038-07-WR	LAKE	1090	830

CONTRACT NO. 61K62

ILLINOIS | FED. AID PROJECT

FINAL SURVEY	BY	DATE
SURVEYED		
PLOTTED		
TEMPLATE		
AREAS		
AREAS CHECKED		
NOTE BOOK NO.		

ORIGINAL SURVEY	BY	DATE
SURVEYED		
PLOTTED		
TEMPLATE		
AREAS		
AREAS CHECKED		
NOTE BOOK NO.		

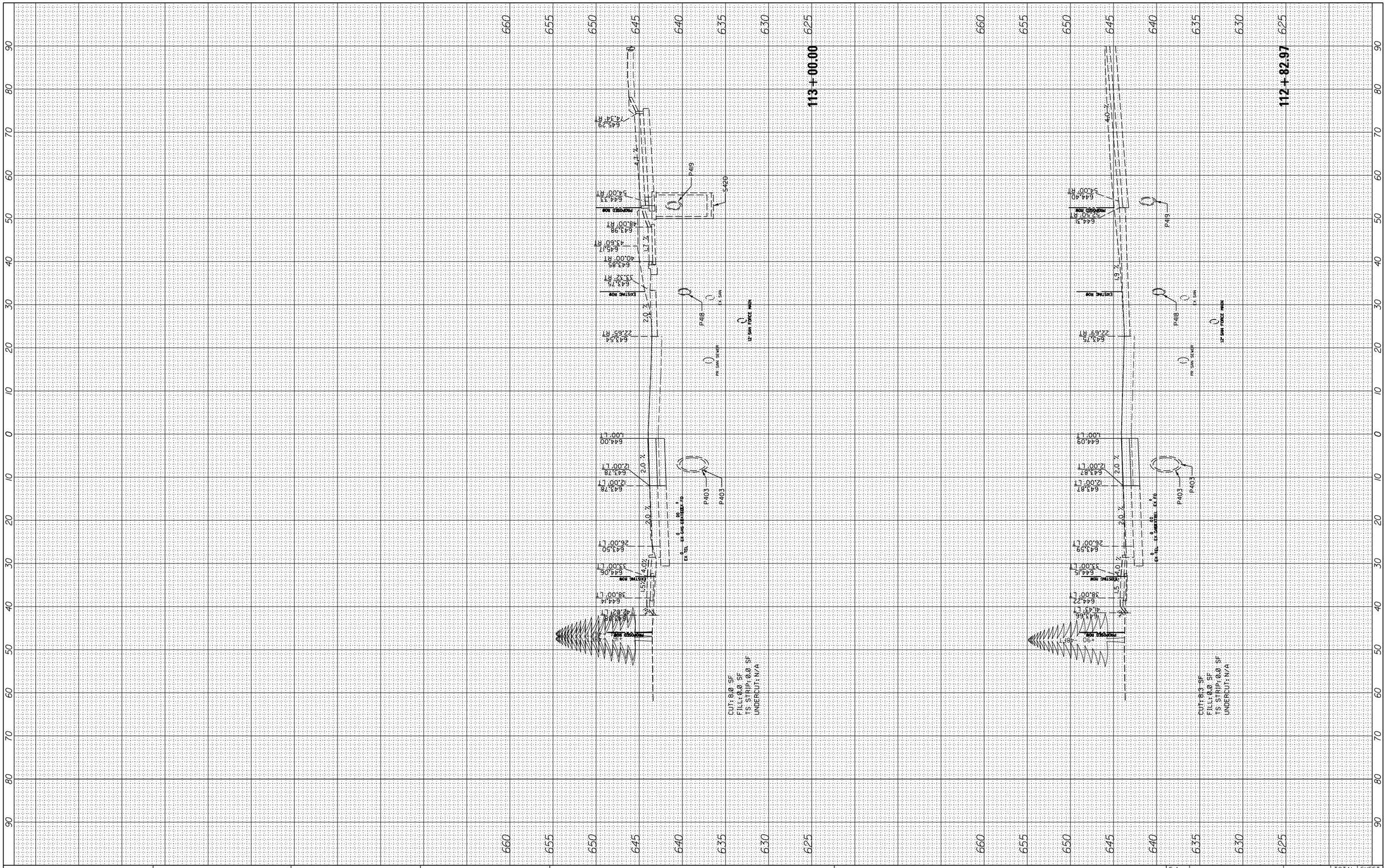

FILE NAME = N:\LCDOT\190304.0003A\Civil\XS-MOT-Year1-Stage3-190304.0003A.SHT	USER NAME = cward	DESIGNED -	REVISED -
		DRAWN -	REVISED -
	PLOT SCALE = 10'	CHECKED -	REVISED -
Default	PLOT DATE = 8/14/2026	DATE -	REVISED -

STATE OF ILLINOIS
DEPARTMENT OF TRANSPORTATION

DEERFIELD ROAD RECONSTRUCTION
MOT CROSS SECTIONS YEAR 1 STAGE 3

SCALE: | SHEET OF SHEETS | STA. 112+82.97 TO STA. 113+00.00

F.A. RTE.	SECTION	COUNTY	TOTAL SHEETS	SHEET NO.
1257	15-00038-07-WR	LAKE	1090	831

CONTRACT NO. 61K62

ILLINOIS | FED. AID PROJECT

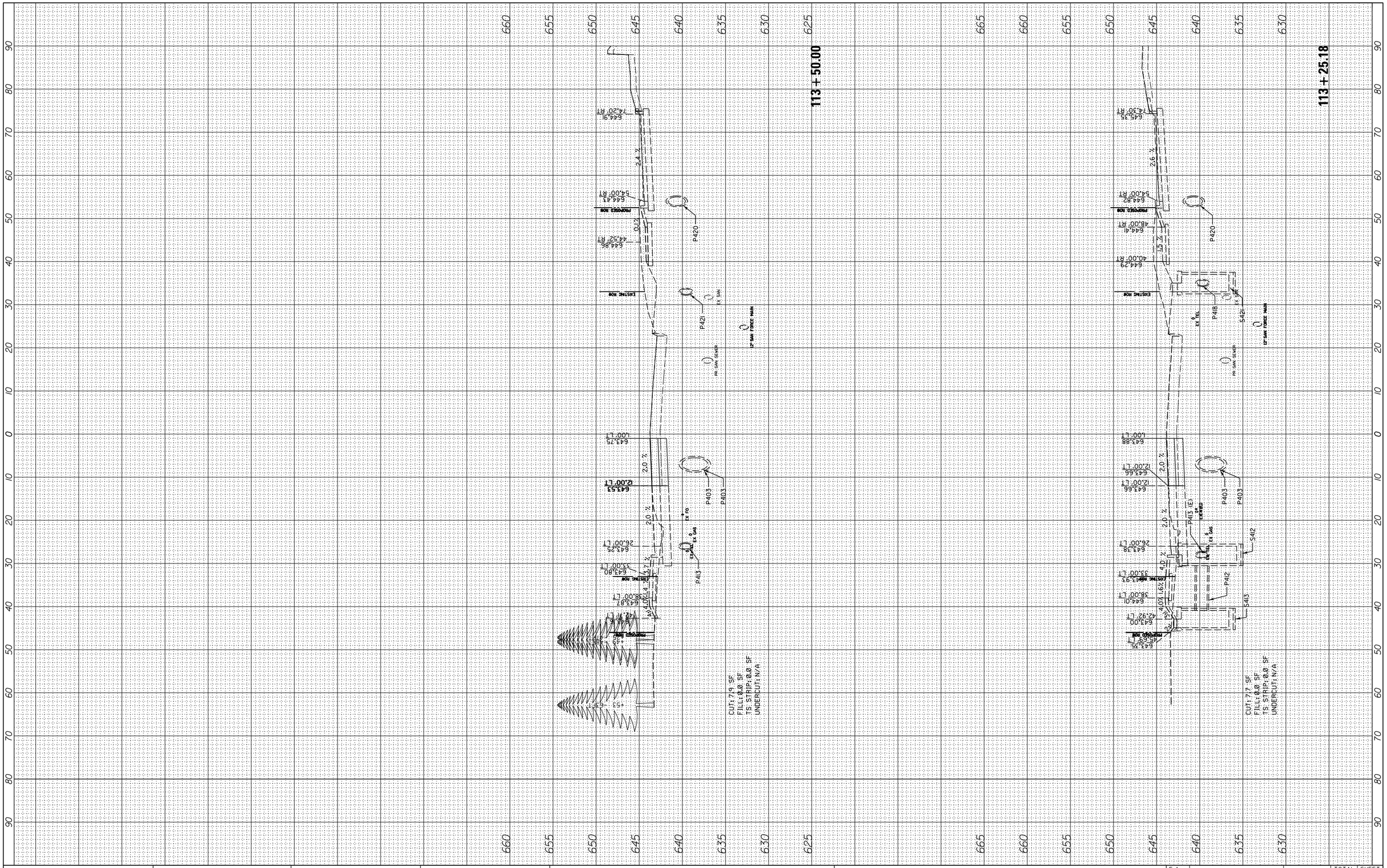

FILE NAME =	USER NAME = cward	DESIGNED -	REVISED -
N:\LCDOT\190304.0003A\Civil\XS-MOT-Year1-Stage3-190304.0003A.SHT		DRAWN -	REVISED -
	PLOT SCALE = 10'	CHECKED -	REVISED -
Default	PLOT DATE = 8/14/2026	DATE -	REVISED -

STATE OF ILLINOIS
DEPARTMENT OF TRANSPORTATION

DEERFIELD ROAD RECONSTRUCTION
MOT CROSS SECTIONS YEAR 1 STAGE 3

SCALE: | SHEET OF SHEETS | STA. 113+25.18 TO STA. 113+50.00

F.A. RTE.	SECTION	COUNTY	TOTAL SHEETS	SHEET NO.
1257	15-00038-07-WR	LAKE	1090	832
		CONTRACT NO. 61K62		
		ILLINOIS	FED. AID PROJECT	

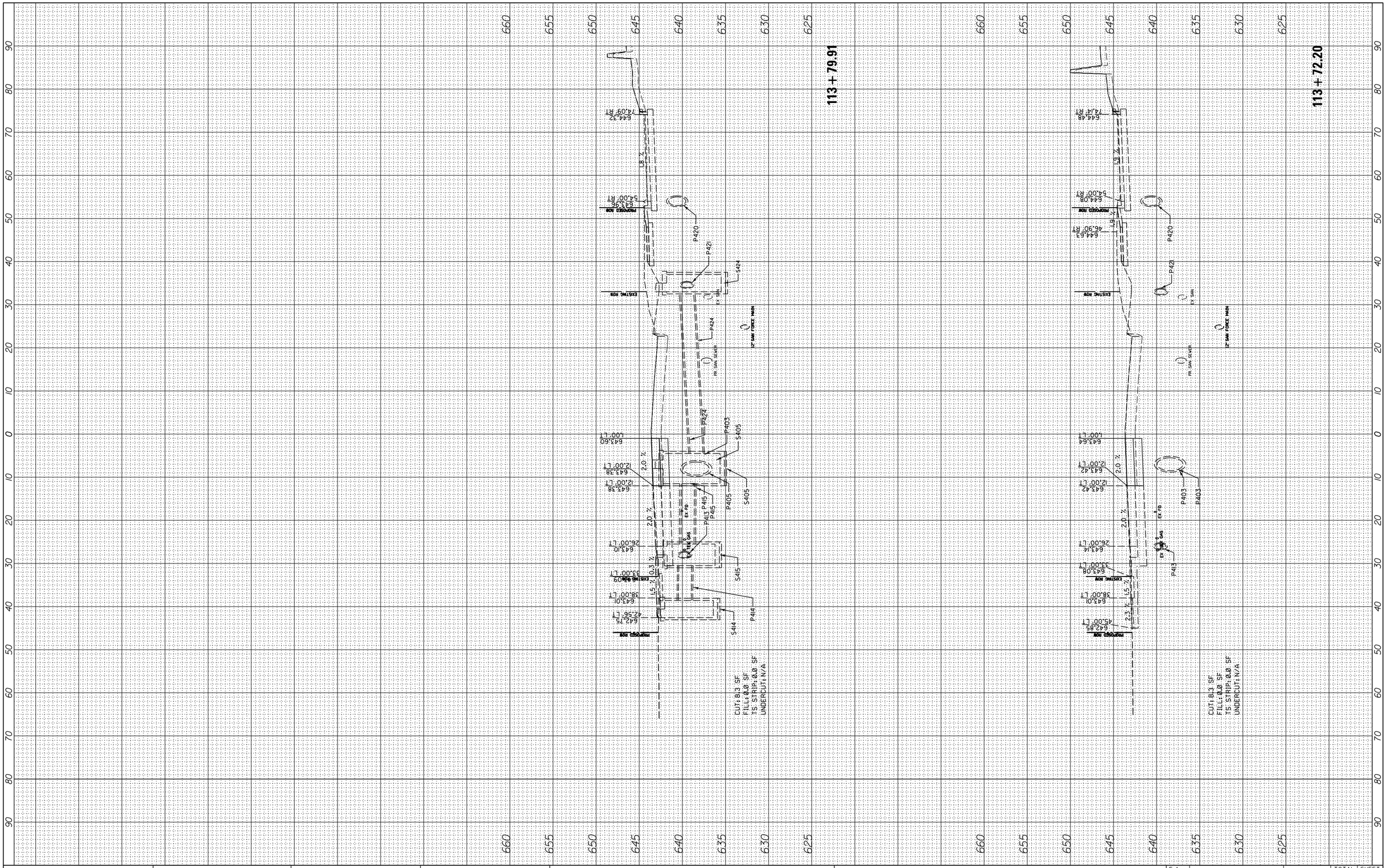

FINAL SURVEY		BY	DATE
NOTE BOOK	SURVEYED		
	PLOTTED		
	TEMPLATE		
	AREAS		
	AREAS CHECKED		
NO.			

ORIGINAL SURVEY		BY	DATE
NOTE BOOK	SURVEYED		
	PLOTTED		
	TEMPLATE		
	AREAS		
	AREAS CHECKED		
NO.			

FILE NAME = N:\LCDOT\190304.0003A\Civil\XS-MOT-Year1-Stage3-190304.0003A.SHT	USER NAME = cward	DESIGNED -	REVISED -
		DRAWN -	REVISED -
	PLOT SCALE = 10'	CHECKED -	REVISED -
Default	PLOT DATE = 8/14/2026	DATE -	REVISED -

STATE OF ILLINOIS
DEPARTMENT OF TRANSPORTATION

DEERFIELD ROAD RECONSTRUCTION
MOT CROSS SECTIONS YEAR 1 STAGE 3

SCALE: | SHEET OF SHEETS | STA. 113+72.20 TO STA.113+79.91

F.A. RTE.	SECTION	COUNTY	TOTAL SHEETS	SHEET NO.
1257	15-00038-07-WR	LAKE	1090	833
		CONTRACT NO. 61K62		
		ILLINOIS	FED. AID PROJECT	

FINAL SURVEY	BY	DATE
SURVEYED		
PLOTTED		
TEMPLATE		
AREAS		
AREAS CHECKED		
NOTE BOOK NO.		

ORIGINAL SURVEY	BY	DATE
SURVEYED		
PLOTTED		
TEMPLATE		
AREAS		
AREAS CHECKED		
NOTE BOOK NO.		

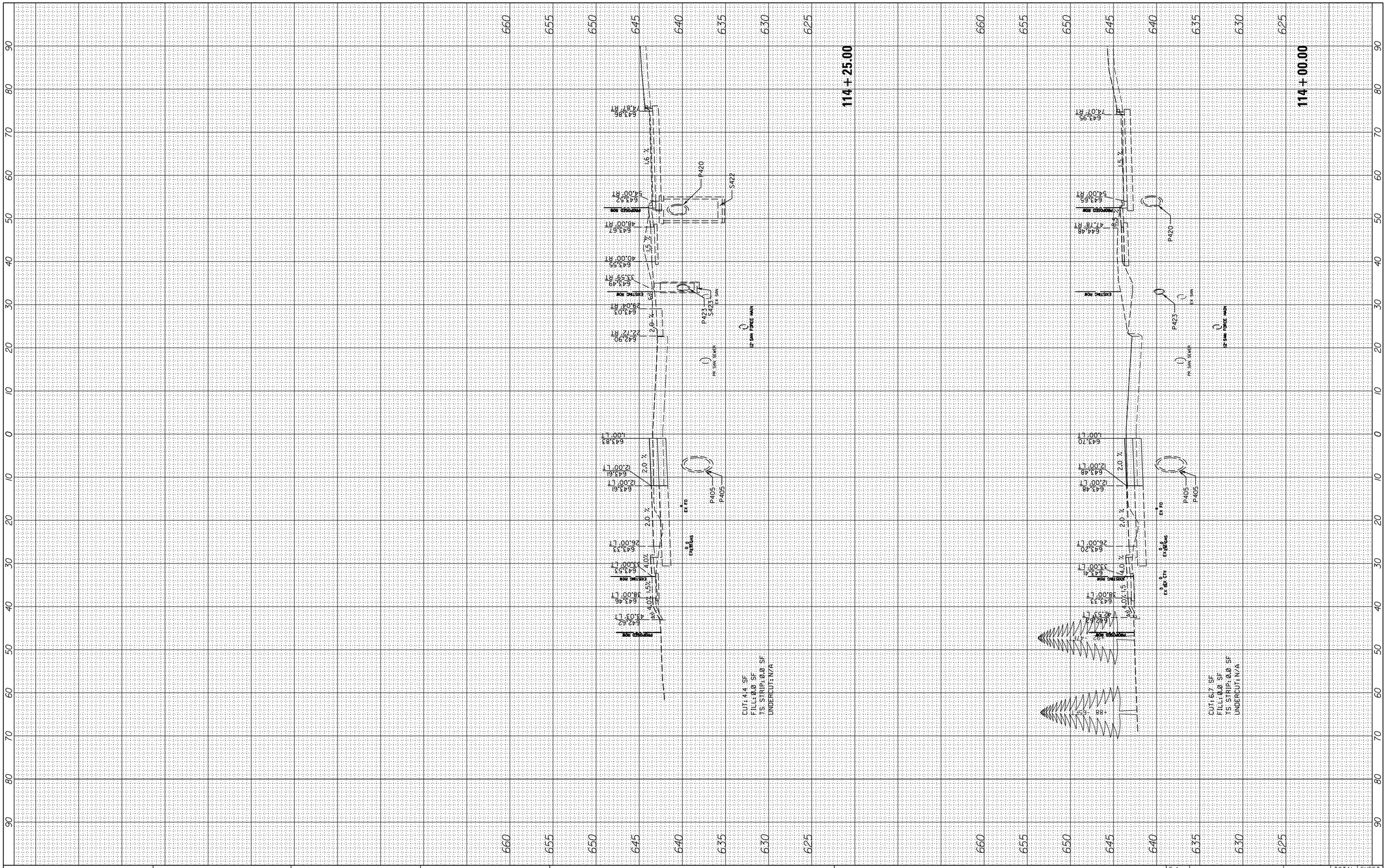

FILE NAME =	USER NAME = cward	DESIGNED -	REVISED -
N:\LCDOT\190304.0003A\Civil\XS-MOT-Year1-Stage3-190304.0003A.SHT		DRAWN -	REVISED -
	PLOT SCALE = 10'	CHECKED -	REVISED -
Default	PLOT DATE = 8/14/2026	DATE -	REVISED -

STATE OF ILLINOIS
DEPARTMENT OF TRANSPORTATION

DEERFIELD ROAD RECONSTRUCTION
MOT CROSS SECTIONS YEAR 1 STAGE 3

SCALE: | SHEET OF SHEETS | STA. 114+00.00 TO STA. 114+25.00

F.A. RTE.	SECTION	COUNTY	TOTAL SHEETS	SHEET NO.
1257	15-00038-07-WR	LAKE	1090	834

CONTRACT NO. 61K62

ILLINOIS | FED. AID PROJECT

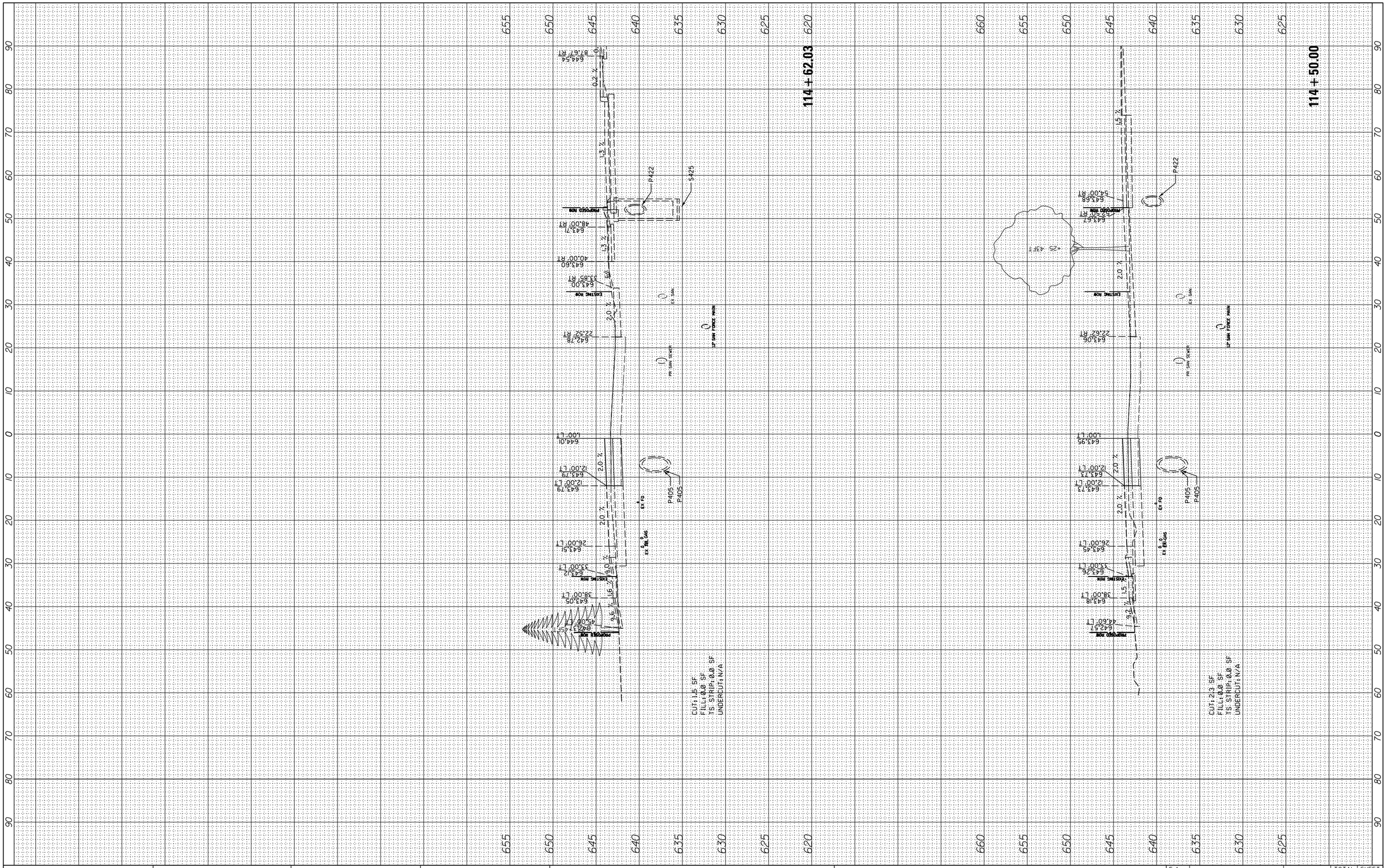

FINAL SURVEY	BY	DATE
SURVEYED		
PLOTTED		
TEMPLATE		
AREAS		
AREAS CHECKED		
NOTE BOOK NO.		

ORIGINAL SURVEY	BY	DATE
SURVEYED		
PLOTTED		
TEMPLATE		
AREAS		
AREAS CHECKED		
NOTE BOOK NO.		

FILE NAME = N:\LCDOT\190304.0003A\Civil\XS-MOT-Year1-Stage3-190304.0003A.SHT	USER NAME = cward	DESIGNED -	REVISED -
		DRAWN -	REVISED -
	PLOT SCALE = 10'	CHECKED -	REVISED -
Default	PLOT DATE = 8/14/2026	DATE -	REVISED -

STATE OF ILLINOIS
DEPARTMENT OF TRANSPORTATION

DEERFIELD ROAD RECONSTRUCTION
MOT CROSS SECTIONS YEAR 1 STAGE 3

SCALE: | SHEET OF SHEETS | STA. 114+50.00 TO STA.114+62.03

F.A. RTE.	SECTION	COUNTY	TOTAL SHEETS	SHEET NO.
1257	15-00038-07-WR	LAKE	1090	835

CONTRACT NO. 61K62

ILLINOIS | FED. AID PROJECT

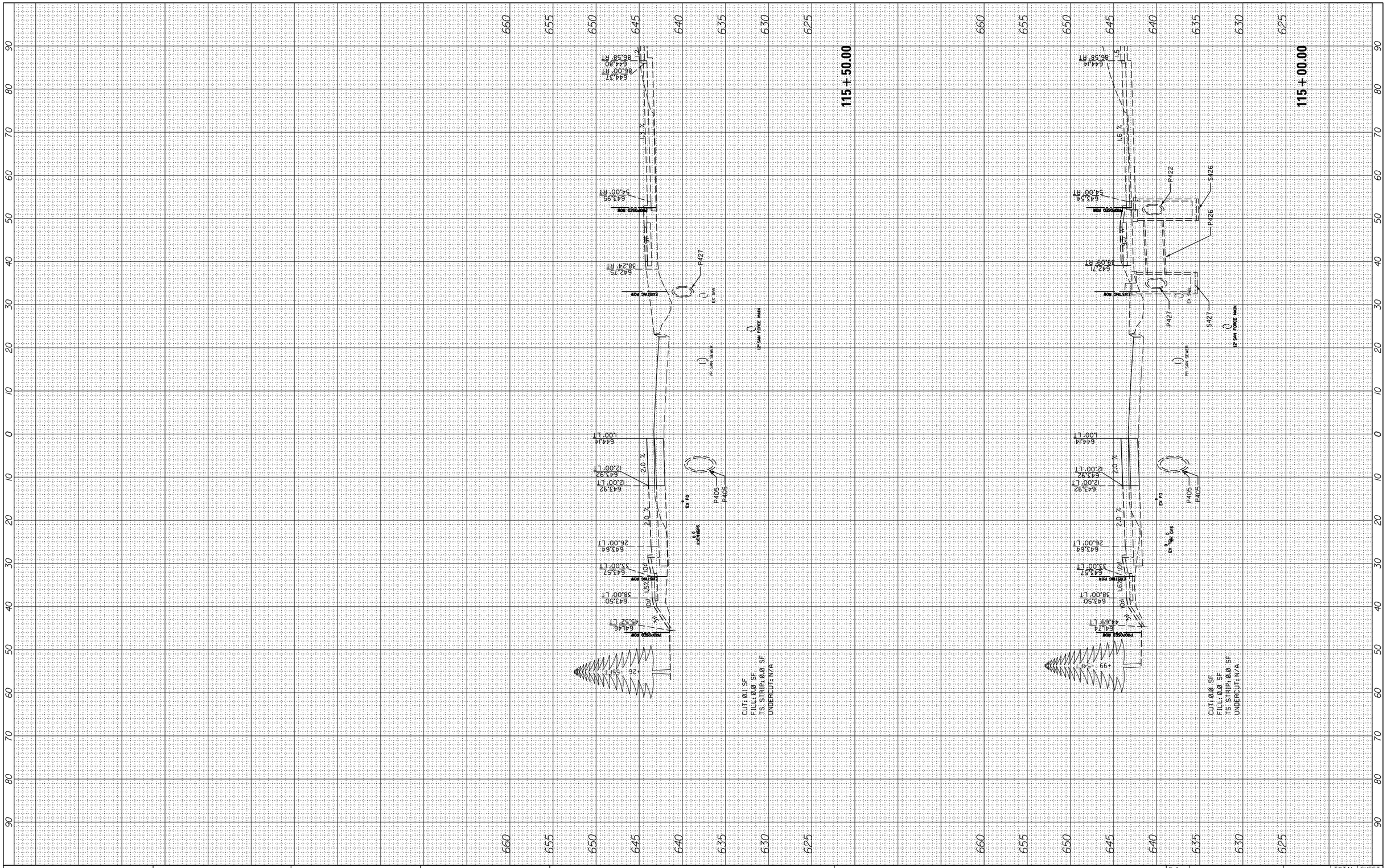

FINAL SURVEY		BY	DATE
NOTE BOOK	SURVEYED		
	PLOTTED		
	TEMPLATE		
	AREAS		
NO.	AREAS CHECKED		

ORIGINAL SURVEY		BY	DATE
NOTE BOOK	SURVEYED		
	PLOTTED		
	TEMPLATE		
	AREAS		
NO.	AREAS CHECKED		

FILE NAME = N:\LCDOT\190304.0003A\Civil\XS-MOT-Year1-Stage3-190304.0003A.SHT	USER NAME = cward	DESIGNED -	REVISED -
		DRAWN -	REVISED -
	PLOT SCALE = 10'	CHECKED -	REVISED -
Default	PLOT DATE = 8/14/2026	DATE -	REVISED -

STATE OF ILLINOIS
DEPARTMENT OF TRANSPORTATION

DEERFIELD ROAD RECONSTRUCTION
MOT CROSS SECTIONS YEAR 1 STAGE 3

SCALE: | SHEET OF SHEETS | STA. 115+00.00 TO STA.115+50.00

F.A. RTE.	SECTION	COUNTY	TOTAL SHEETS	SHEET NO.
1257	15-00038-07-WR	LAKE	1090	836
		CONTRACT NO. 61K62		
		ILLINOIS	FED. AID PROJECT	

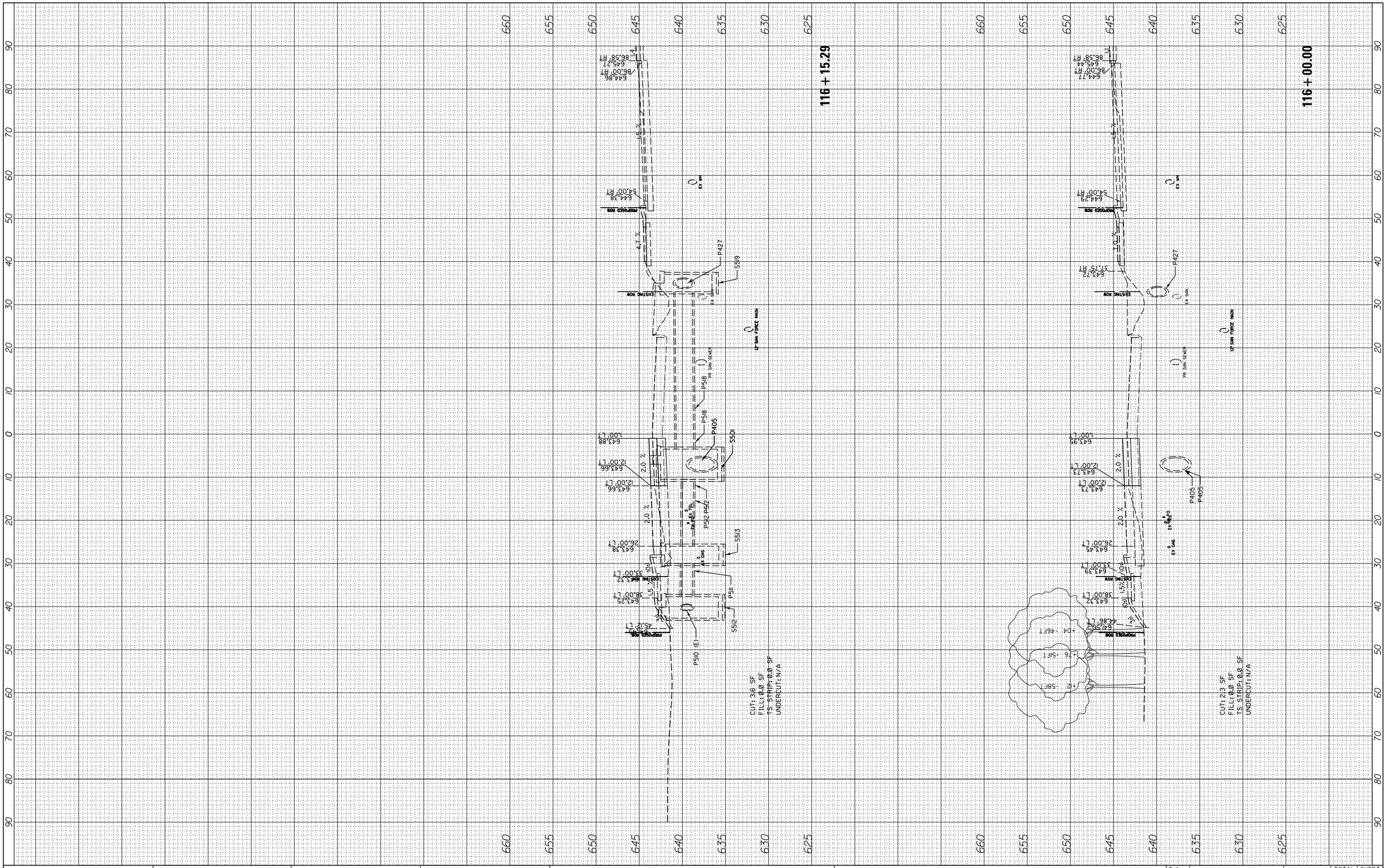

FINAL SURVEY		BY	DATE
NOTE BOOK	SURVEYED		
	PLOTTED		
	TEMPLATE		
	AREAS		
NO.	AREAS CHECKED		

ORIGINAL SURVEY		BY	DATE
NOTE BOOK	SURVEYED		
	PLOTTED		
	TEMPLATE		
	AREAS		
NO.	AREAS CHECKED		

FILE NAME = N:\LCDOT\190304.0003A\Civil\XS-MOT-Year1-Stage3-190304.0003A.SHT	USER NAME = cward	DESIGNED -	REVISED -
		DRAWN -	REVISED -
	PLOT SCALE = 10'	CHECKED -	REVISED -
Default	PLOT DATE = 8/14/2026	DATE -	REVISED -

STATE OF ILLINOIS
DEPARTMENT OF TRANSPORTATION

DEERFIELD ROAD RECONSTRUCTION
MOT CROSS SECTIONS YEAR 1 STAGE 3

SCALE: | SHEET OF SHEETS | STA. 116+00.00 TO STA.116+15.29

F.A. RTE.	SECTION	COUNTY	TOTAL SHEETS	SHEET NO.
1257	15-00038-07-WR	LAKE	1090	837
		CONTRACT NO. 61K62		
		ILLINOIS	FED. AID PROJECT	

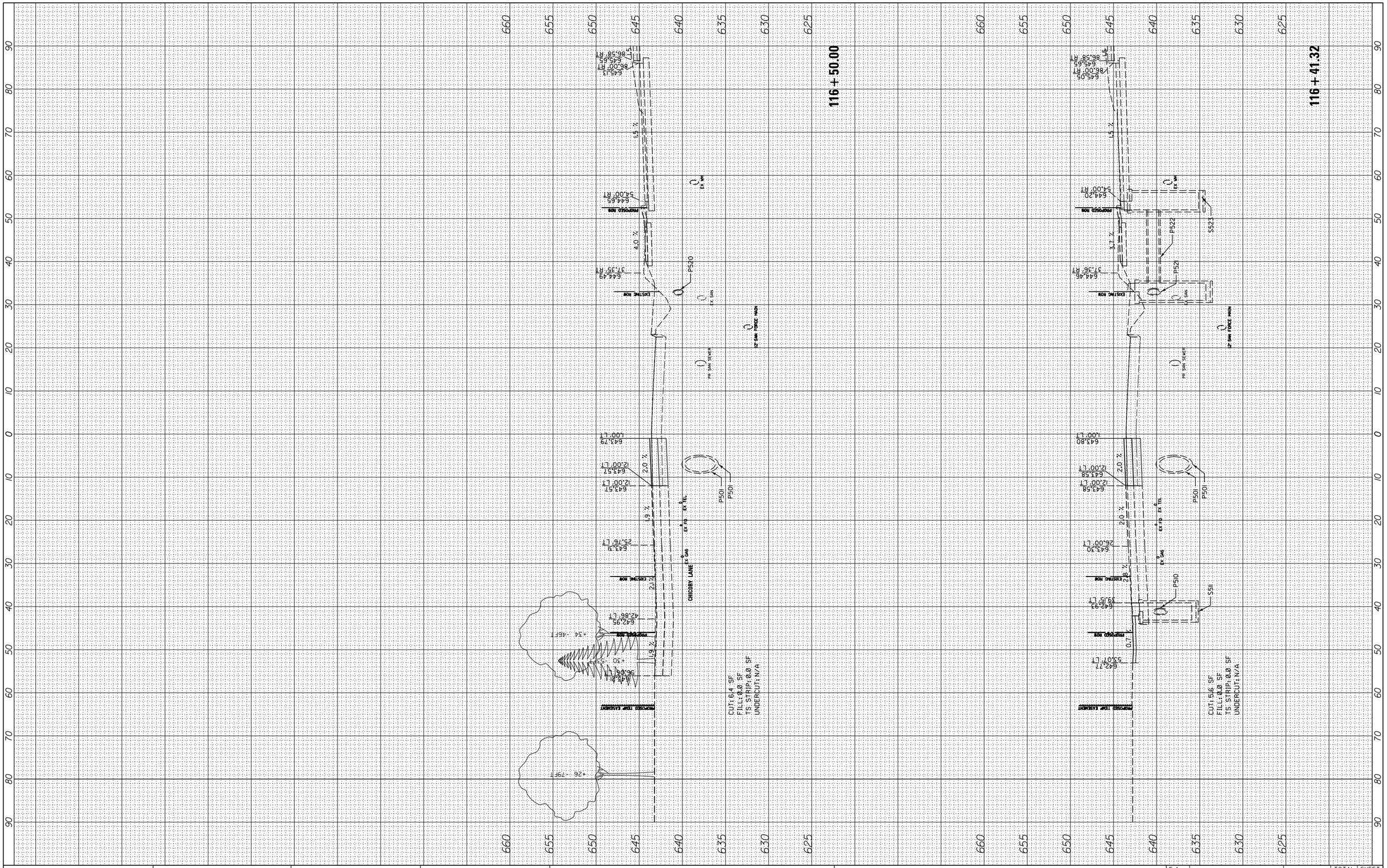

FINAL SURVEY		BY	DATE
NOTE BOOK NO.	SURVEYED		
	PLOTTED		
	TEMPLATE		
	AREAS		
	AREAS CHECKED		

ORIGINAL SURVEY		BY	DATE
NOTE BOOK NO.	SURVEYED		
	PLOTTED		
	TEMPLATE		
	AREAS		
	AREAS CHECKED		

FILE NAME = N:\LCDOT\190304.0003A\Civil\XS-MOT-Year1-Stage3-190304.0003A.SHT	USER NAME = cward	DESIGNED -	REVISED -
		DRAWN -	REVISED -
	PLOT SCALE = 10'	CHECKED -	REVISED -
Default	PLOT DATE = 8/14/2026	DATE -	REVISED -

STATE OF ILLINOIS
DEPARTMENT OF TRANSPORTATION

DEERFIELD ROAD RECONSTRUCTION
MOT CROSS SECTIONS YEAR 1 STAGE 3

SCALE: | SHEET OF SHEETS | STA. 116+41.32 TO STA.116+50.00

F.A. RTE.	SECTION	COUNTY	TOTAL SHEETS	SHEET NO.
1257	15-00038-07-WR	LAKE	1090	838
		CONTRACT NO. 61K62		
		ILLINOIS	FED. AID PROJECT	

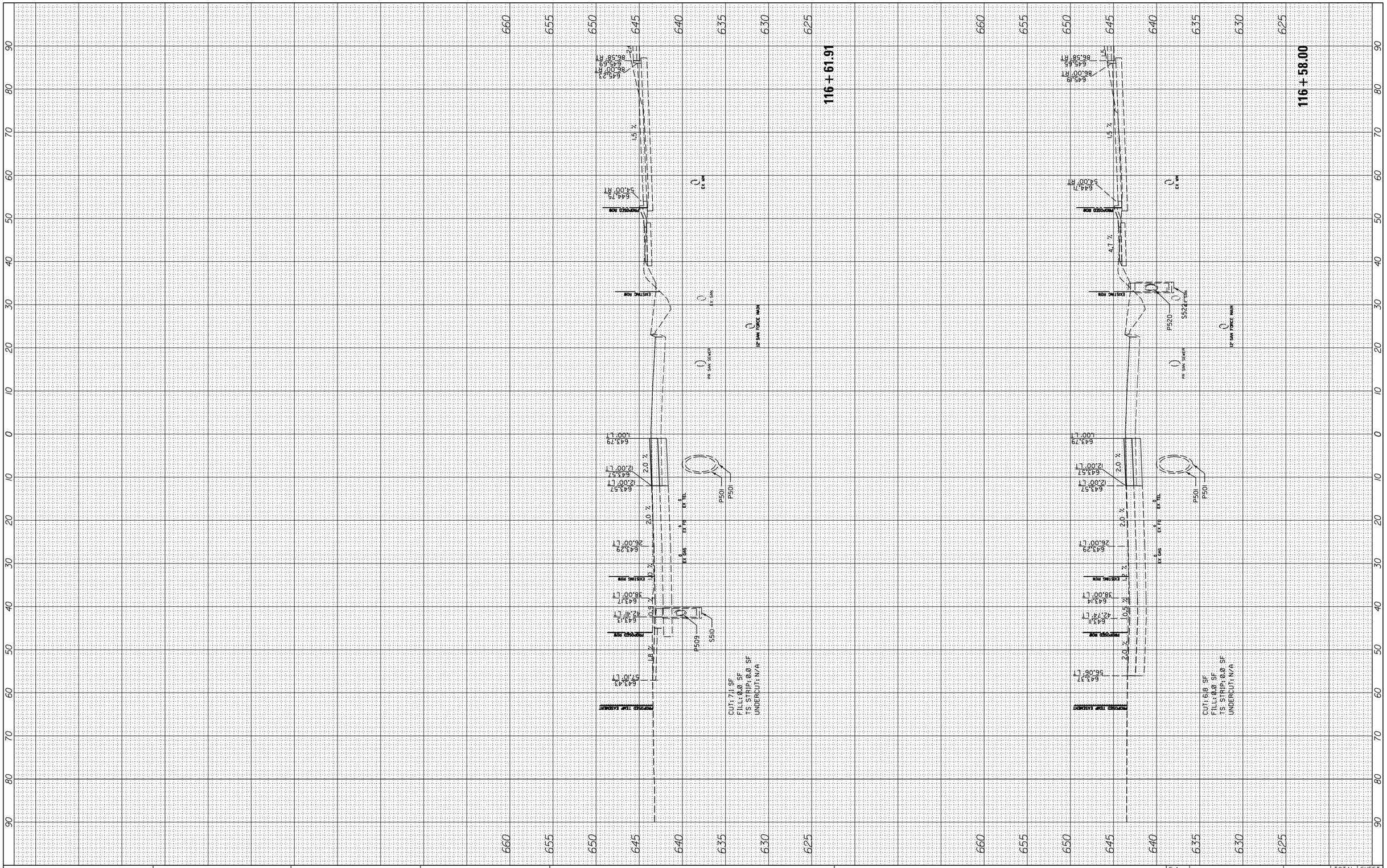

FINAL SURVEY	BY	DATE
SURVEYED		
PLOTTED		
TEMPLATE		
AREAS		
AREAS CHECKED		
NOTE BOOK NO.		

ORIGINAL SURVEY	BY	DATE
SURVEYED		
PLOTTED		
TEMPLATE		
AREAS		
AREAS CHECKED		
NOTE BOOK NO.		

FILE NAME = N:\LCDOT\190304.0003A\Civil\XS-MOT-Year1-Stage3-190304.0003A.SHT	USER NAME = cward	DESIGNED -	REVISED -
		DRAWN -	REVISED -
	PLOT SCALE = 10'	CHECKED -	REVISED -
Default	PLOT DATE = 8/14/2026	DATE -	REVISED -

STATE OF ILLINOIS
DEPARTMENT OF TRANSPORTATION

DEERFIELD ROAD RECONSTRUCTION
MOT CROSS SECTIONS YEAR 1 STAGE 3

SCALE: | SHEET OF SHEETS | STA. 116+58.00 TO STA.116+61.91

F.A. RTE.	SECTION	COUNTY	TOTAL SHEETS	SHEET NO.
1257	15-00038-07-WR	LAKE	1090	839

CONTRACT NO. 61K62

ILLINOIS | FED. AID PROJECT

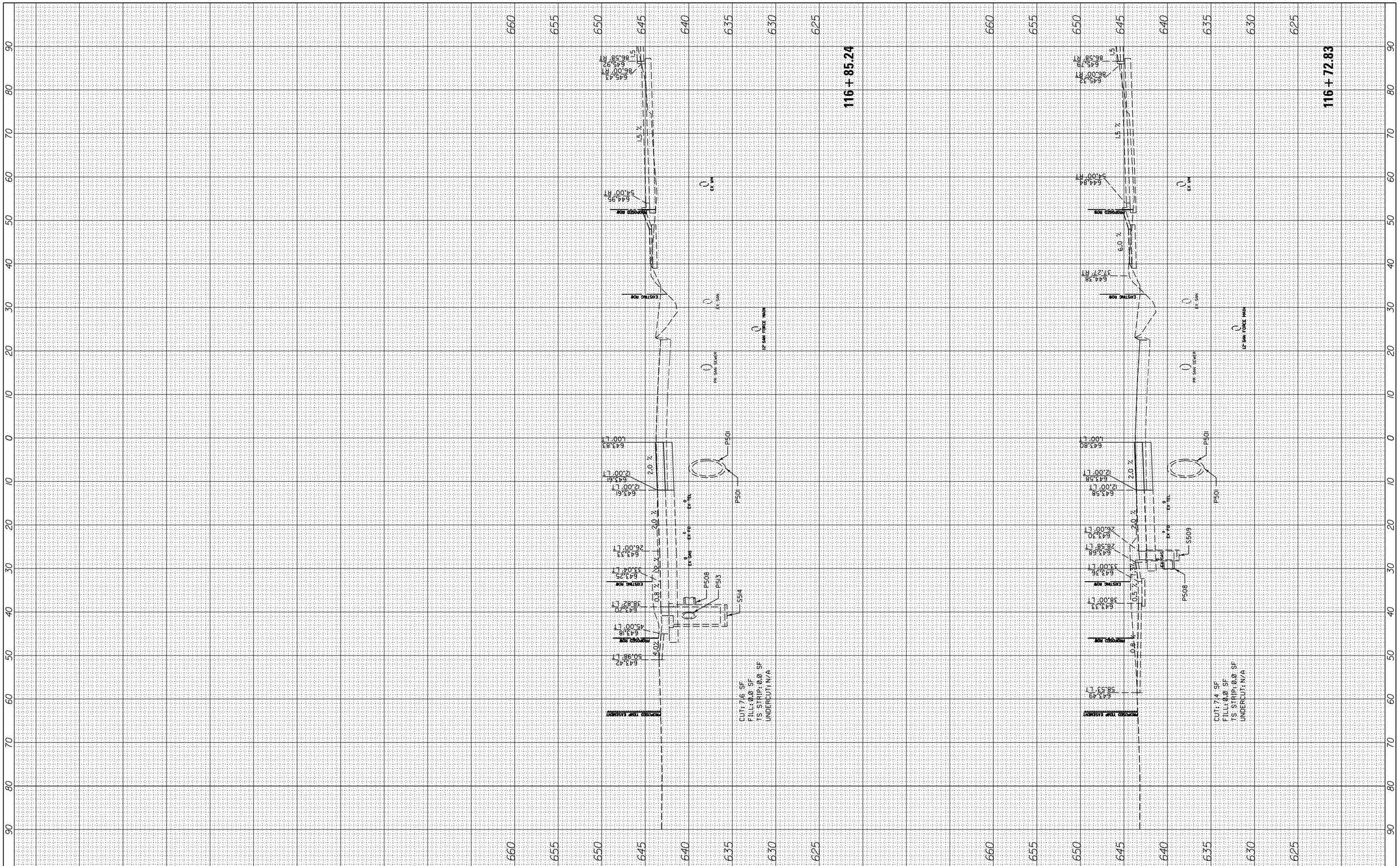

FINAL SURVEY	BY	DATE
SURVEYED		
PLOTTED		
TEMPLATE		
AREAS		
AREAS CHECKED		
NOTE BOOK		
NO.		

ORIGINAL SURVEY	BY	DATE
SURVEYED		
PLOTTED		
TEMPLATE		
AREAS		
AREAS CHECKED		
NOTE BOOK		
NO.		

FILE NAME = N:\LCDOT\190304.0003A\Civil\XS-MOT-Year1-Stage3-190304.0003A.SHT	USER NAME = cward	DESIGNED -	REVISED -
		DRAWN -	REVISED -
	PLOT SCALE = 10'	CHECKED -	REVISED -
Default	PLOT DATE = 8/14/2026	DATE -	REVISED -

STATE OF ILLINOIS
DEPARTMENT OF TRANSPORTATION

DEERFIELD ROAD RECONSTRUCTION
MOT CROSS SECTIONS YEAR 1 STAGE 3

SCALE: | SHEET OF SHEETS | STA. 116+72.83 TO STA.116+85.24

F.A. RTE.	SECTION	COUNTY	TOTAL SHEETS	SHEET NO.
1257	15-00038-07-WR	LAKE	1090	840

CONTRACT NO. 61K62

ILLINOIS | FED. AID PROJECT

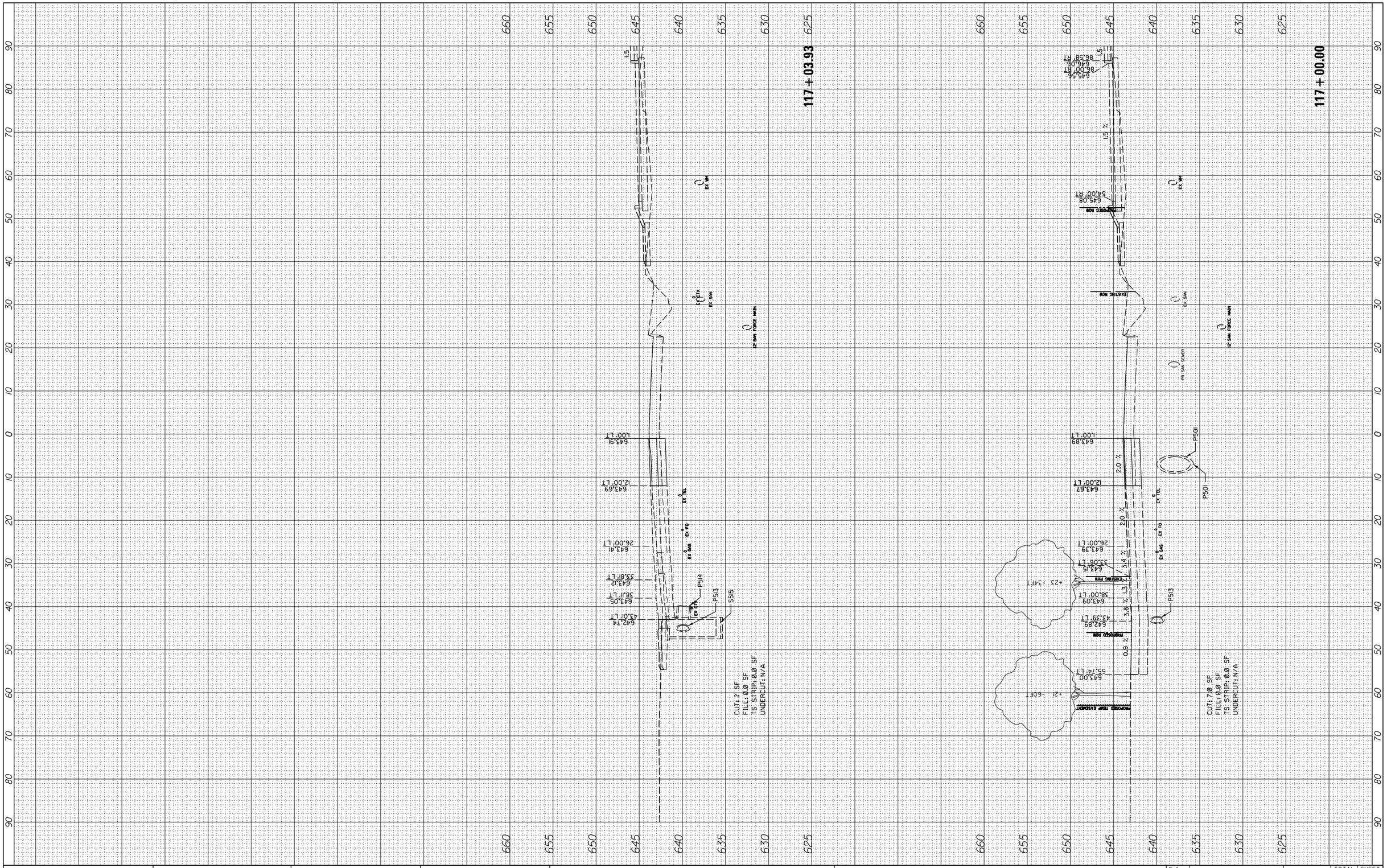

FINAL SURVEY	BY	DATE
SURVEYED		
PLOTTED		
TEMPLATE		
AREAS		
AREAS CHECKED		
NOTE BOOK NO.		

ORIGINAL SURVEY	BY	DATE
SURVEYED		
PLOTTED		
TEMPLATE		
AREAS		
AREAS CHECKED		
NOTE BOOK NO.		

FILE NAME = N:\LCDOT\190304.0003A\Civil\XS-MOT-Year1-Stage3-190304.0003A.SHT	USER NAME = cward	DESIGNED -	REVISED -
		DRAWN -	REVISED -
	PLOT SCALE = 10'	CHECKED -	REVISED -
Default	PLOT DATE = 8/14/2026	DATE -	REVISED -

STATE OF ILLINOIS
DEPARTMENT OF TRANSPORTATION

DEERFIELD ROAD RECONSTRUCTION
MOT CROSS SECTIONS YEAR 1 STAGE 3

SCALE: | SHEET OF SHEETS | STA. 117+00.00 TO STA.117+03.93

F.A. RTE.	SECTION	COUNTY	TOTAL SHEETS	SHEET NO.
1257	15-00038-07-WR	LAKE	1090	841
		CONTRACT NO. 61K62		
		ILLINOIS	FED. AID PROJECT	

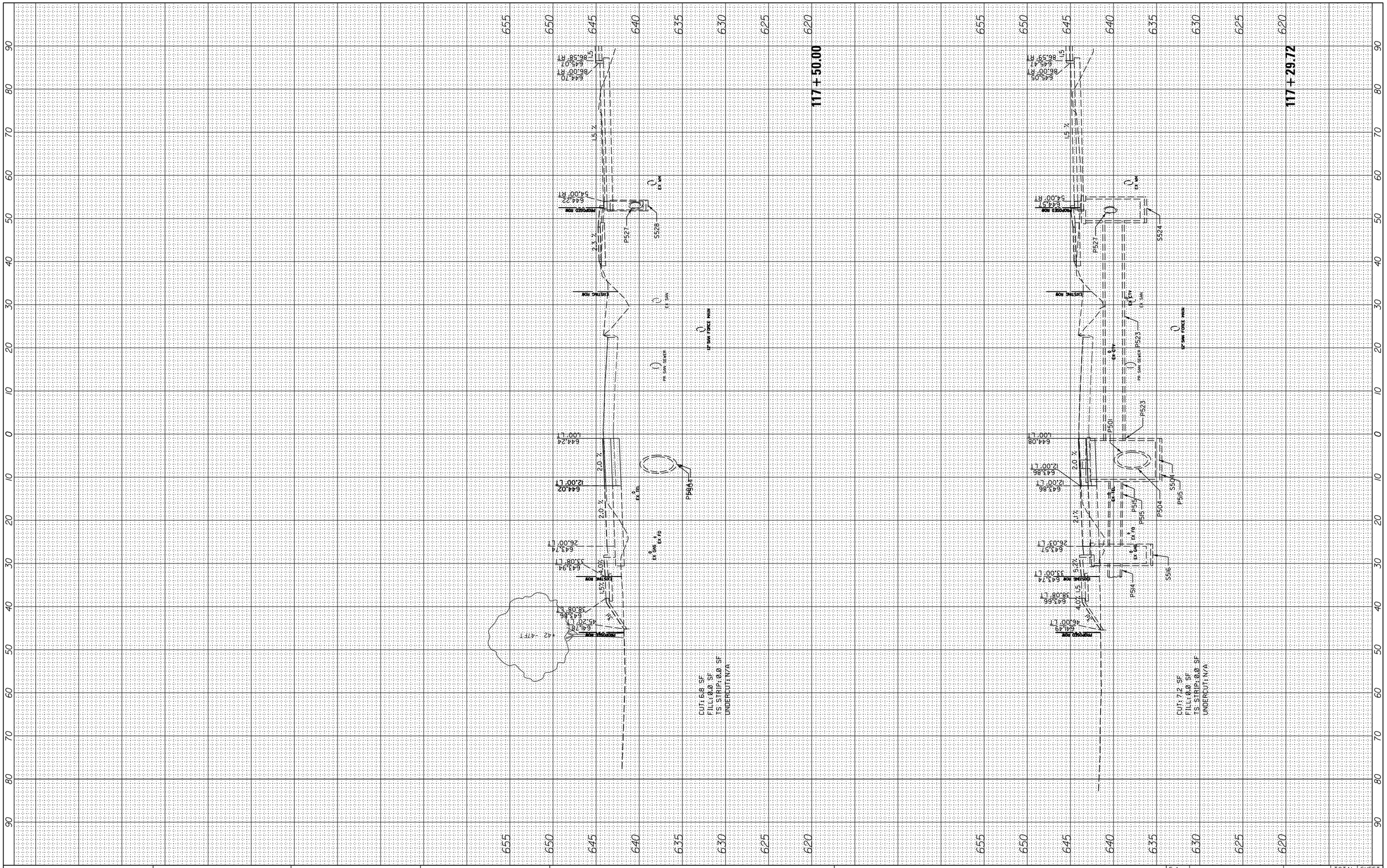

FILE NAME =	USER NAME = cward	DESIGNED -	REVISED -
N:\LCDOT\190304.0003A\Civil\XS-MOT-Year1-Stage3-190304.0003A.SHT		DRAWN -	REVISED -
	PLOT SCALE = 10'	CHECKED -	REVISED -
Default	PLOT DATE = 8/14/2026	DATE -	REVISED -

STATE OF ILLINOIS
DEPARTMENT OF TRANSPORTATION

DEERFIELD ROAD RECONSTRUCTION
MOT CROSS SECTIONS YEAR 1 STAGE 3

SCALE: | SHEET OF SHEETS | STA. 117+29.72 TO STA. 117+50.00

F.A. RTE.	SECTION	COUNTY	TOTAL SHEETS	SHEET NO.
1257	15-00038-07-WR	LAKE	1090	842
		CONTRACT NO. 61K62		
		ILLINOIS FED. AID PROJECT		

FINAL SURVEY		BY	DATE
NOTE BOOK NO.	SURVEYED		
	PLOTTED		
	TEMPLATE		
	AREAS		
	AREAS CHECKED		

ORIGINAL SURVEY		BY	DATE
NOTE BOOK NO.	SURVEYED		
	PLOTTED		
	TEMPLATE		
	AREAS		
	AREAS CHECKED		

FINAL SURVEY		BY	DATE
NOTE BOOK	SURVEYED		
	PLOTTED		
	TEMPLATE		
	AREAS		
	AREAS CHECKED		
NO.			

ORIGINAL SURVEY		BY	DATE
NOTE BOOK	SURVEYED		
	PLOTTED		
	TEMPLATE		
	AREAS		
	AREAS CHECKED		
NO.			

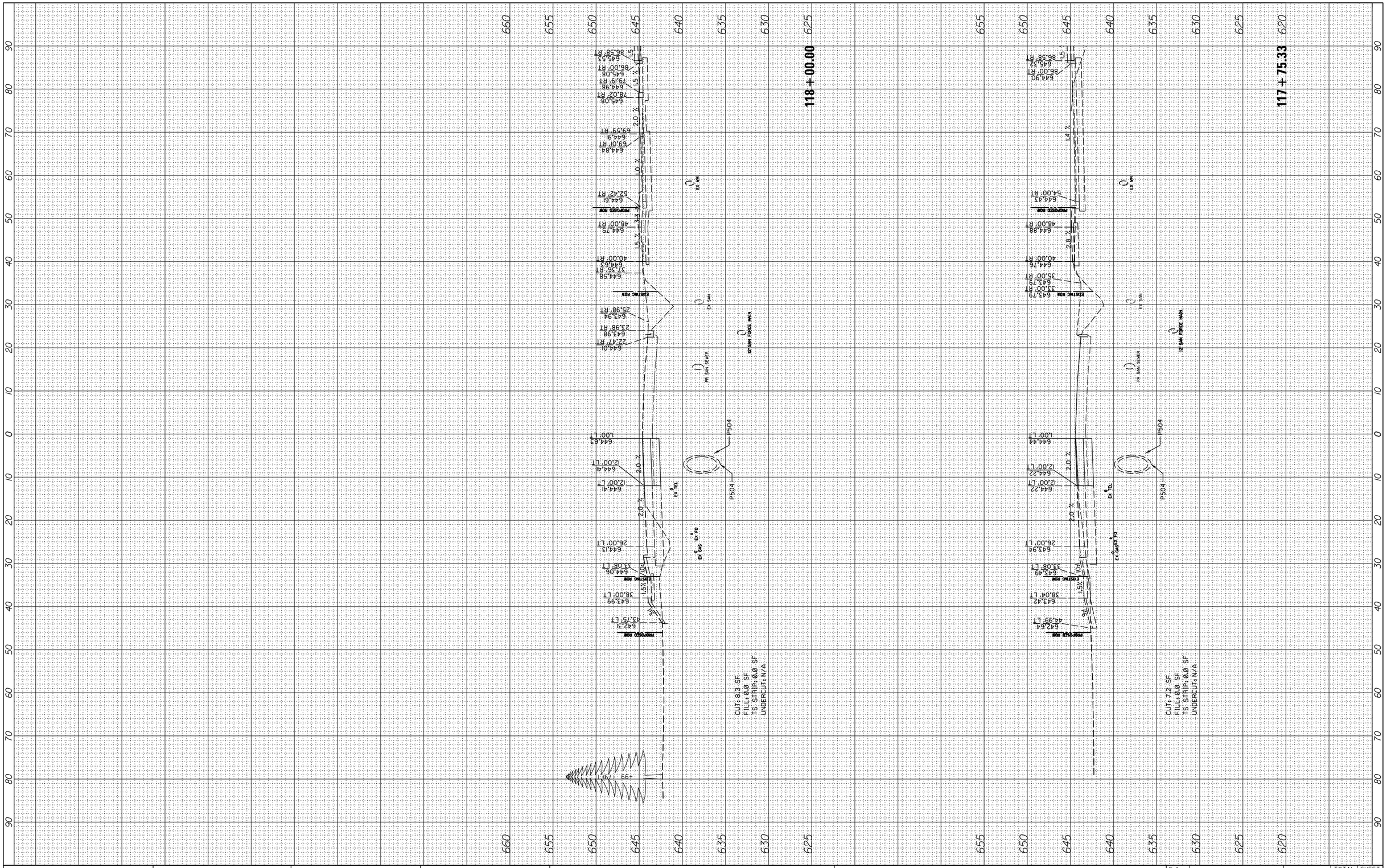

FILE NAME =	USER NAME = cward	DESIGNED -	REVISED -
N:\LCDOT\190304.0003A\Civil\XS-MOT-Year1-Stage3-190304.0003A.SHT		DRAWN -	REVISED -
	PLOT SCALE = 10'	CHECKED -	REVISED -
Default	PLOT DATE = 8/14/2026	DATE -	REVISED -

STATE OF ILLINOIS
DEPARTMENT OF TRANSPORTATION

DEERFIELD ROAD RECONSTRUCTION
MOT CROSS SECTIONS YEAR 1 STAGE 3

SCALE: | SHEET OF SHEETS | STA. 117+75.33 TO STA.118+00.00

F.A. RTE.	SECTION	COUNTY	TOTAL SHEETS	SHEET NO.
1257	15-00038-07-WR	LAKE	1090	843
		CONTRACT NO. 61K62		
		ILLINOIS	FED. AID PROJECT	

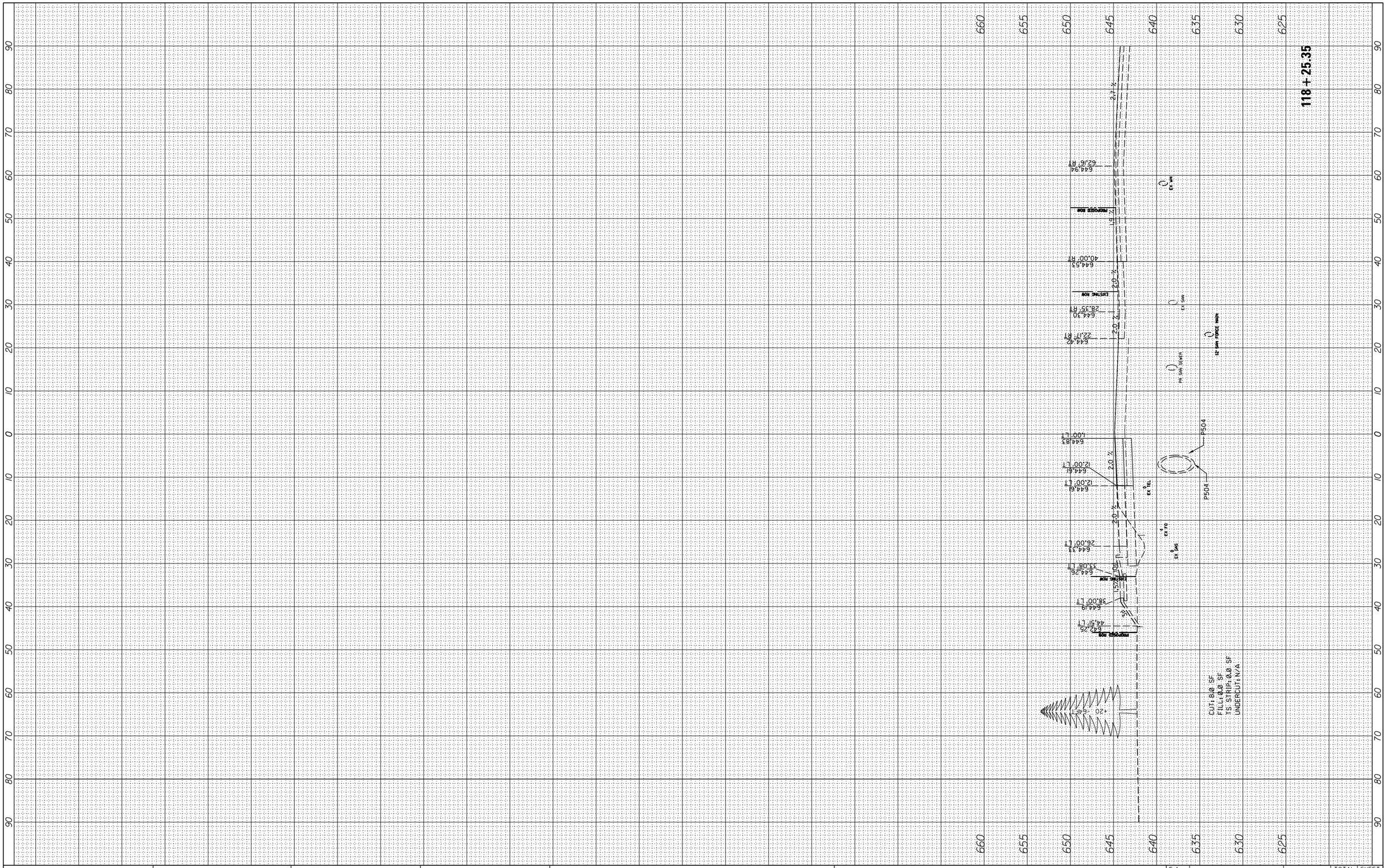

FINAL SURVEY		BY	DATE
NOTE BOOK NO.	SURVEYED		
	PLOTTED		
	TEMPLATE		
	AREAS		
	AREAS CHECKED		

ORIGINAL SURVEY		BY	DATE
NOTE BOOK NO.	SURVEYED		
	PLOTTED		
	TEMPLATE		
	AREAS		
	AREAS CHECKED		

FILE NAME = N:\LCDOT\190304.0003A\Civil\XS-MOT-Year1-Stage3-190304.0003A.SHT	USER NAME = cward	DESIGNED -	REVISED -
		DRAWN -	REVISED -
	PLOT SCALE = 10'	CHECKED -	REVISED -
Default	PLOT DATE = 8/14/2026	DATE -	REVISED -

STATE OF ILLINOIS
DEPARTMENT OF TRANSPORTATION

DEERFIELD ROAD RECONSTRUCTION
MOT CROSS SECTIONS YEAR 1 STAGE 3

SCALE: | SHEET OF SHEETS | STA. 118+25.35 TO STA.118+25.35

F.A. RTE.	SECTION	COUNTY	TOTAL SHEETS	SHEET NO.
1257	15-00038-07-WR	LAKE	1090	844

CONTRACT NO. 61K62

ILLINOIS | FED. AID PROJECT

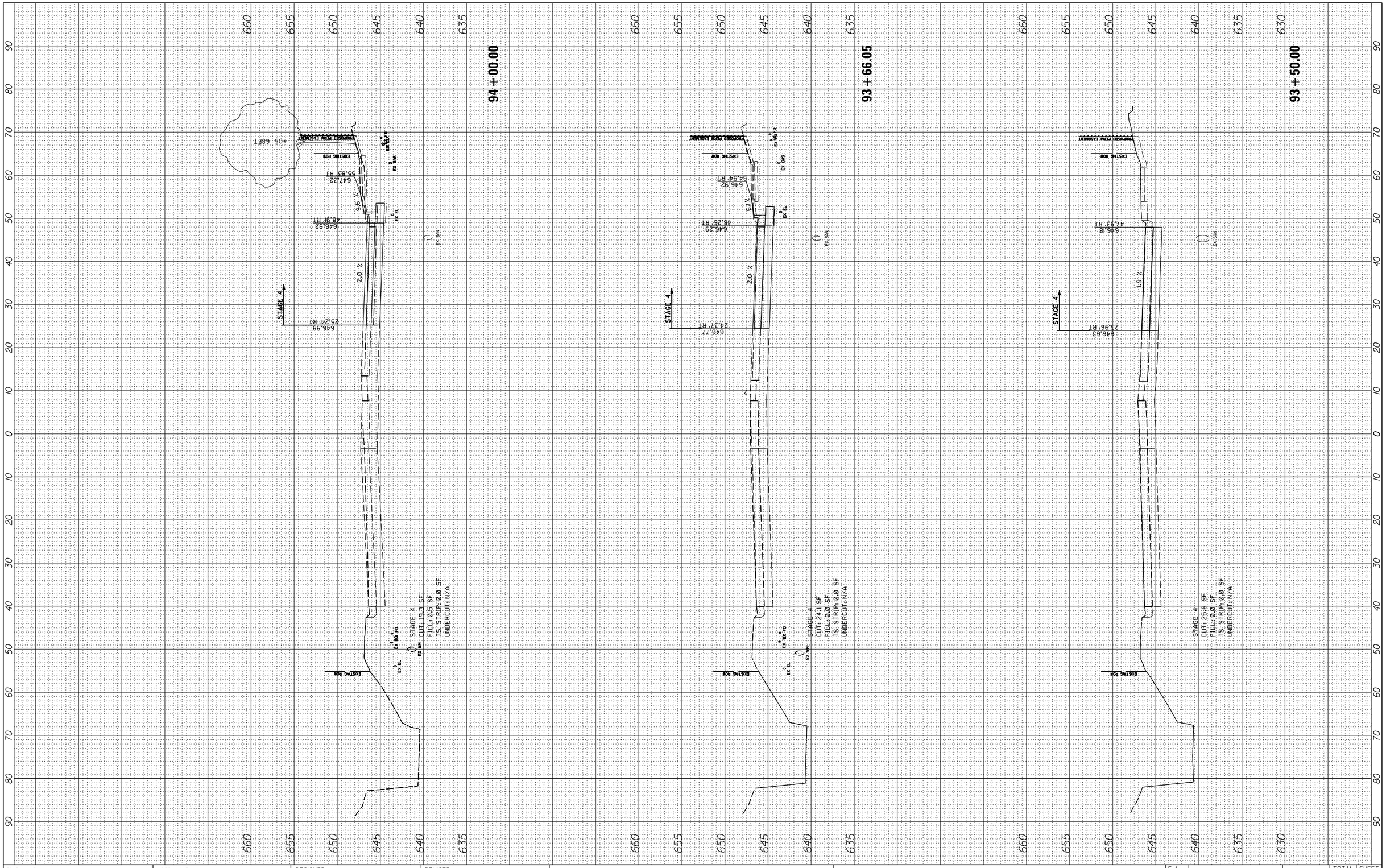

FINAL SURVEY	BY	DATE
SURVEYED		
PLOTTED		
TEMPLATE		
AREAS		
AREAS CHECKED		
NOTE BOOK NO.		

ORIGINAL SURVEY	BY	DATE
SURVEYED		
PLOTTED		
TEMPLATE		
AREAS		
AREAS CHECKED		
NOTE BOOK NO.		

FILE NAME = N:\LCDOT\190304.0003A\Civil\XS-MOT-Year1-Stage4-190304.0003A.SHT	USER NAME = cward	DESIGNED -	REVISED -
	PLOT SCALE = 10'	DRAWN -	REVISED -
	PLOT DATE = 8/14/2026	CHECKED -	REVISED -
Default		DATE -	REVISED -

STATE OF ILLINOIS
DEPARTMENT OF TRANSPORTATION

DEERFIELD ROAD RECONSTRUCTION
MOT CROSS SECTIONS YEAR 1 STAGE 4

SCALE: SHEET OF SHEETS STA. 93+50.00 TO STA. 94+00.00

F.A. RTE.	SECTION	COUNTY	TOTAL SHEETS	SHEET NO.
1257	15-00038-07-WR	LAKE	1090	845
		CONTRACT NO. 61K62		
		ILLINOIS	FED. AID PROJECT	

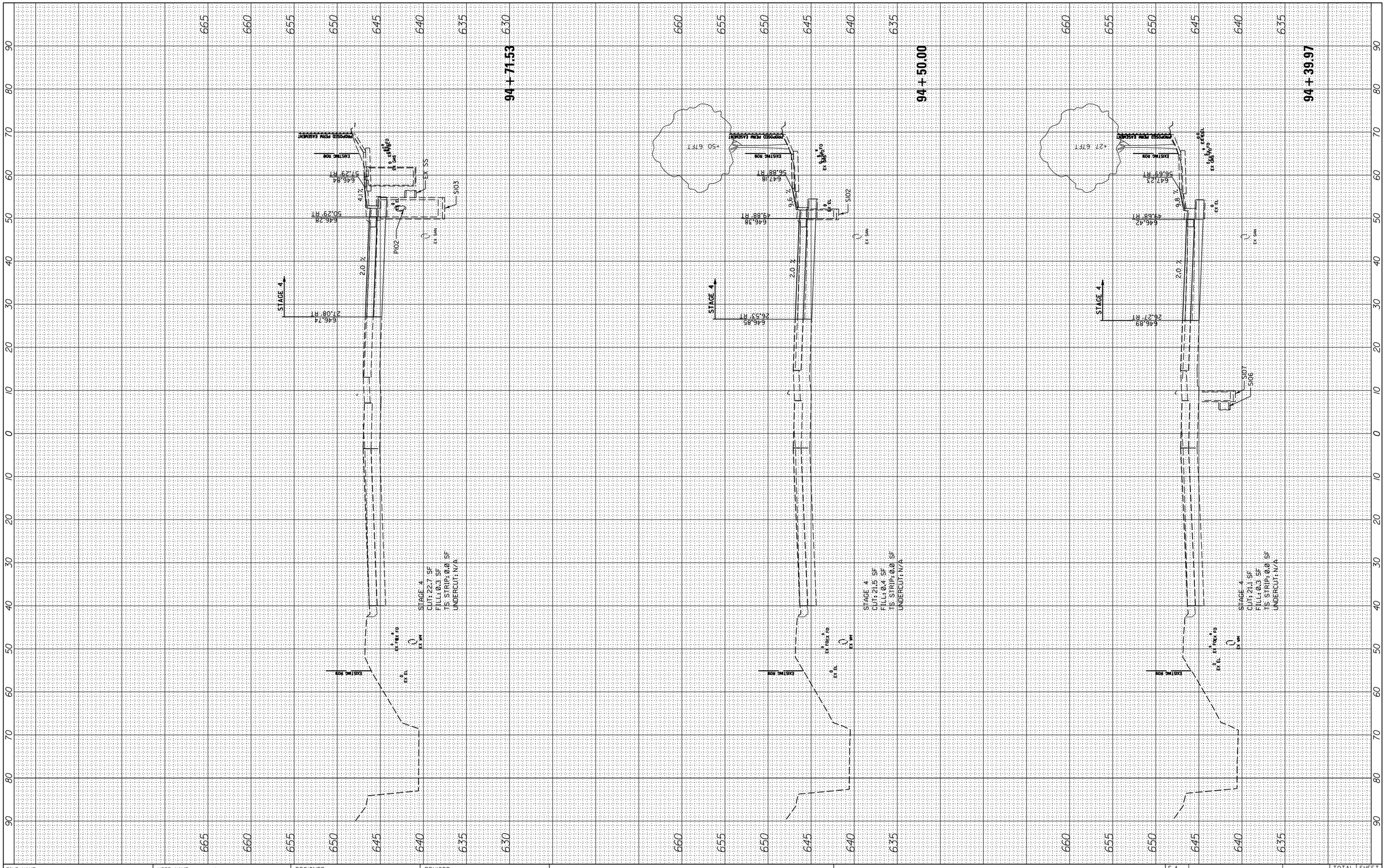

FINAL SURVEY	BY	DATE
SURVEYED		
PLOTTED		
TEMPLATE		
AREAS		
AREAS CHECKED		
NOTE BOOK NO.		

ORIGINAL SURVEY	BY	DATE
SURVEYED		
PLOTTED		
TEMPLATE		
AREAS		
AREAS CHECKED		
NOTE BOOK NO.		

FILE NAME = N:\LCDOT\190304.0003A\Civil\XS-MOT-Year1-Stage4-190304.0003A.SHT	USER NAME = cward	DESIGNED -	REVISED -
		DRAWN -	REVISED -
	PLOT SCALE = 10'	CHECKED -	REVISED -
Default	PLOT DATE = 8/14/2026	DATE -	REVISED -

STATE OF ILLINOIS
DEPARTMENT OF TRANSPORTATION

DEERFIELD ROAD RECONSTRUCTION
MOT CROSS SECTIONS YEAR 1 STAGE 4

SCALE: | SHEET OF SHEETS | STA. 94+39.97 TO STA.94+71.53

F.A. RTE.	SECTION	COUNTY	TOTAL SHEETS	SHEET NO.
1257	15-00038-07-WR	LAKE	1090	846

CONTRACT NO. 61K62

ILLINOIS | FED. AID PROJECT

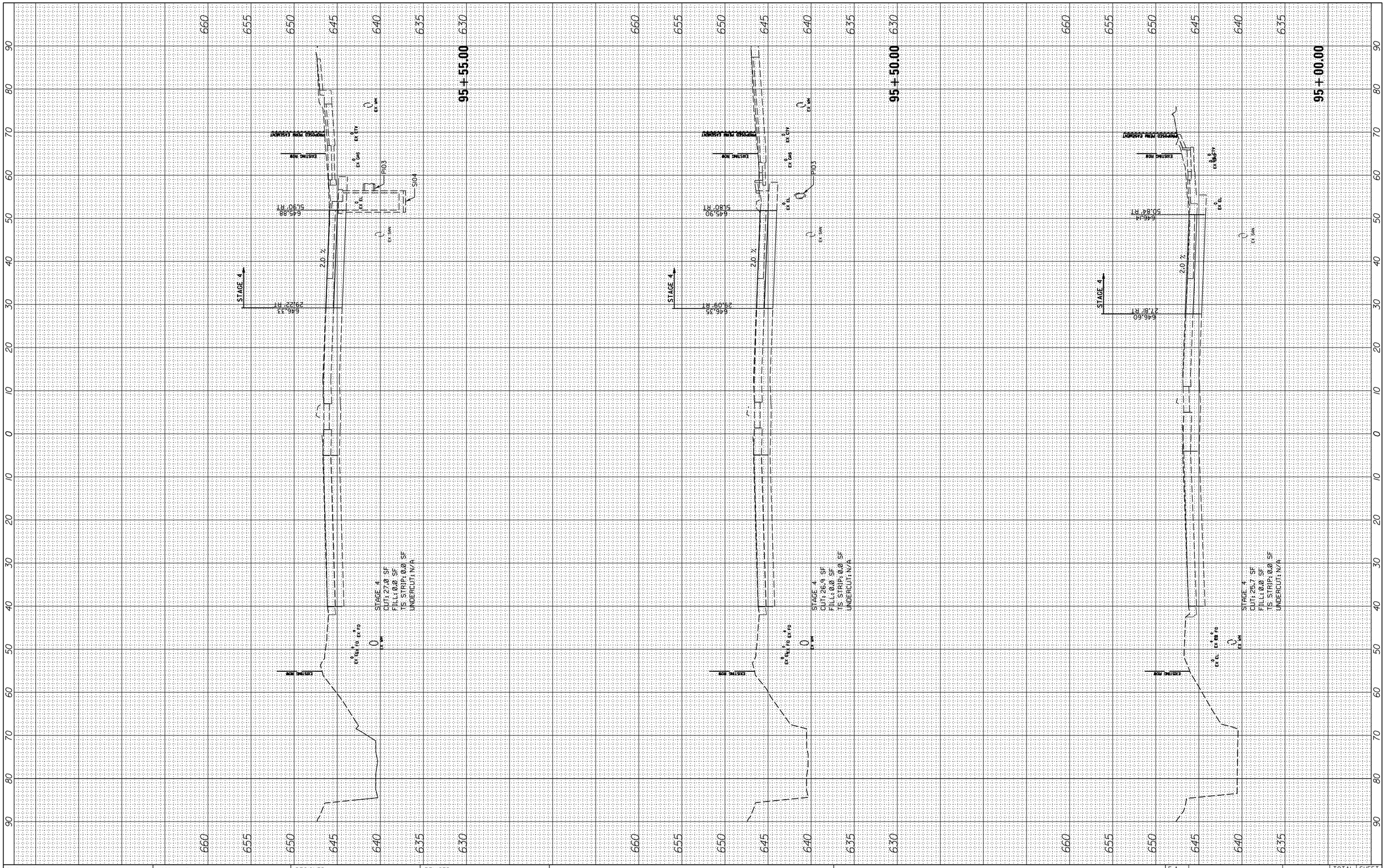

FINAL SURVEY	BY	DATE
SURVEYED		
PLOTTED		
TEMPLATE		
AREAS		
AREAS CHECKED		
NOTE BOOK NO.		

ORIGINAL SURVEY	BY	DATE
SURVEYED		
PLOTTED		
TEMPLATE		
AREAS		
AREAS CHECKED		
NOTE BOOK NO.		

FILE NAME = N:\LCDOT\190304.0003A\Civil\XS-MOT-Year1-Stage4-190304.0003A.SHT	USER NAME = cward	DESIGNED -	REVISED -
	PLOT SCALE = 10'	DRAWN -	REVISED -
	PLOT DATE = 8/14/2026	CHECKED -	REVISED -
Default		DATE -	REVISED -

STATE OF ILLINOIS
DEPARTMENT OF TRANSPORTATION

DEERFIELD ROAD RECONSTRUCTION
MOT CROSS SECTIONS YEAR 1 STAGE 4

SCALE: | SHEET OF SHEETS | STA. 95+00.00 TO STA.95+55.00

F.A. RTE.	SECTION	COUNTY	TOTAL SHEETS	SHEET NO.
1257	15-00038-07-WR	LAKE	1090	847
		CONTRACT NO. 61K62		
		ILLINOIS	FED. AID PROJECT	

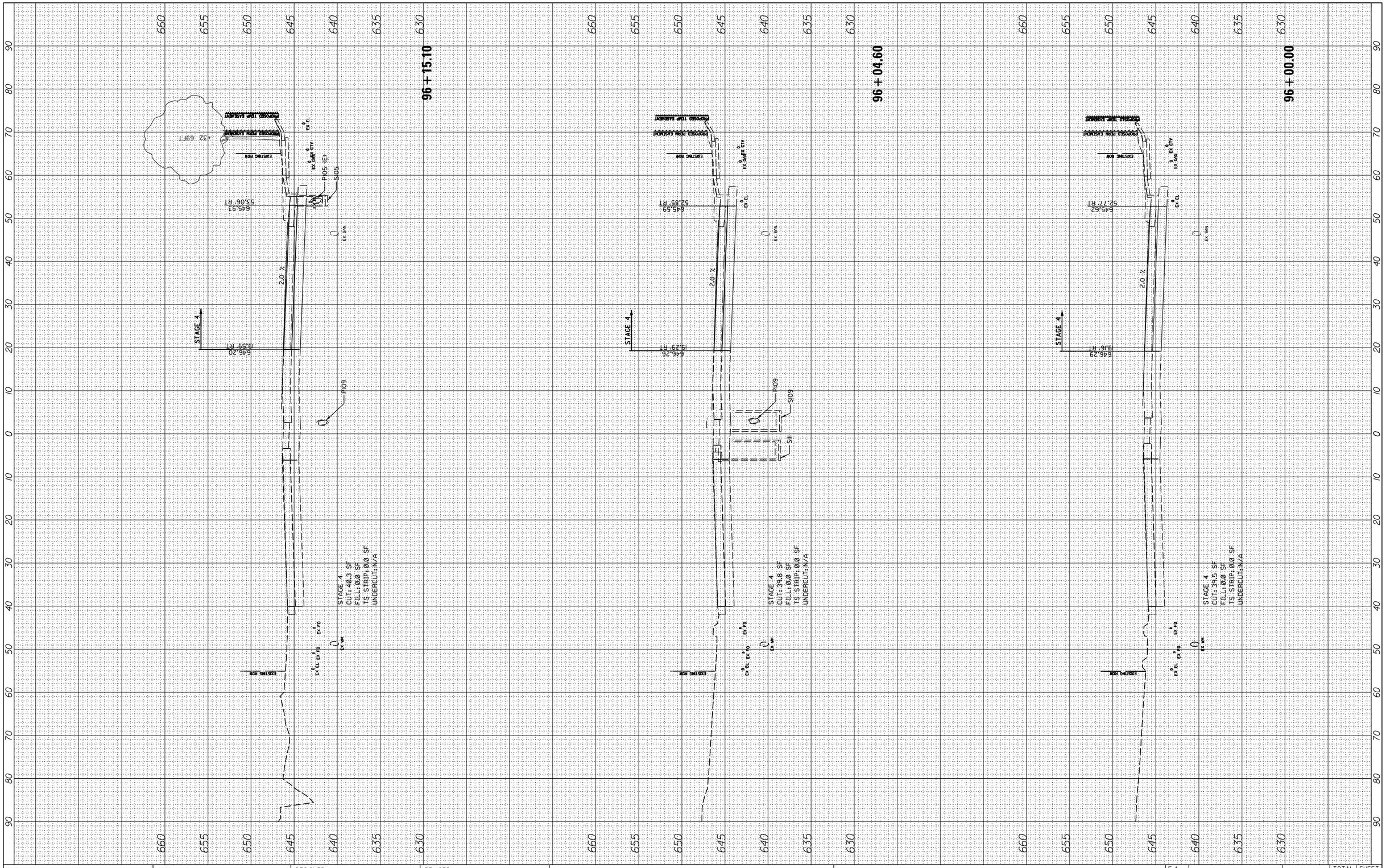

FINAL SURVEY		BY	DATE
NOTE BOOK NO.	SURVEYED		
	PLOTTED		
	TEMPLATE		
	AREAS		
	AREAS CHECKED		

ORIGINAL SURVEY		BY	DATE
NOTE BOOK NO.	SURVEYED		
	PLOTTED		
	TEMPLATE		
	AREAS		
	AREAS CHECKED		

FILE NAME = N:\LCDOT\190304.0003A\Civil\XS-MOT-Year1-Stage4-190304.0003A.SHT	USER NAME = cward	DESIGNED -	REVISED -
		DRAWN -	REVISED -
	PLOT SCALE = 10'	CHECKED -	REVISED -
Default	PLOT DATE = 8/14/2026	DATE -	REVISED -

STATE OF ILLINOIS
DEPARTMENT OF TRANSPORTATION

DEERFIELD ROAD RECONSTRUCTION
MOT CROSS SECTIONS YEAR 1 STAGE 4

SCALE: | SHEET OF SHEETS | STA. 96+00.00 TO STA.96+15.10

F.A. RTE.	SECTION	COUNTY	TOTAL SHEETS	SHEET NO.
1257	15-00038-07-WR	LAKE	1090	848

CONTRACT NO. 61K62

ILLINOIS | FED. AID PROJECT

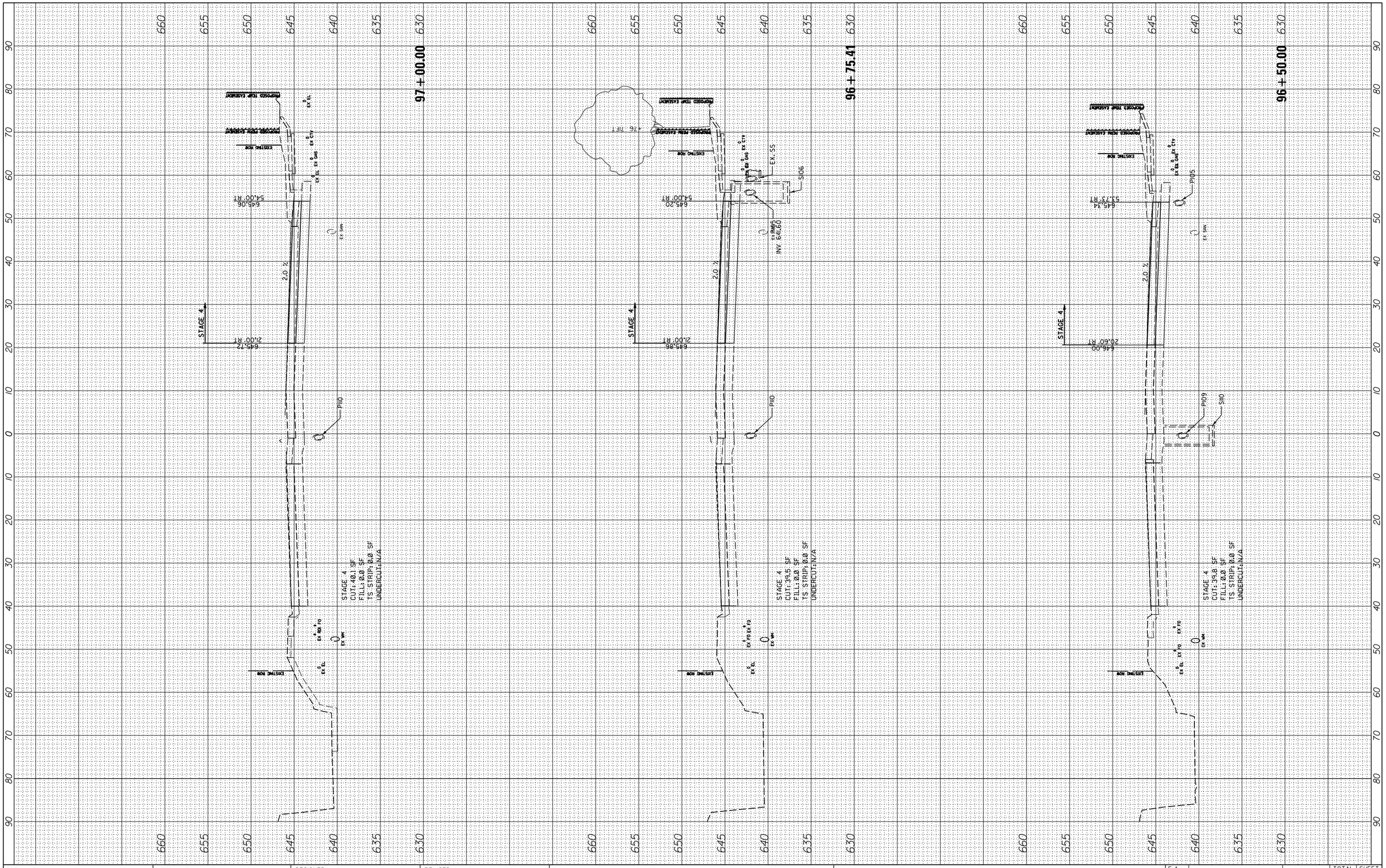

FINAL SURVEY	BY	DATE
SURVEYED		
PLOTTED		
TEMPLATE		
AREAS		
AREAS CHECKED		
NOTE BOOK		
NO.		

ORIGINAL SURVEY	BY	DATE
SURVEYED		
PLOTTED		
TEMPLATE		
AREAS		
AREAS CHECKED		
NOTE BOOK		
NO.		

FILE NAME = N:\LCDOT\190304.0003A\Civil\XS-MOT-Year1-Stage4-190304.0003A.SHT	USER NAME = cward	DESIGNED -	REVISED -
	PLOT SCALE = 10'	DRAWN -	REVISED -
	PLOT DATE = 8/14/2026	CHECKED -	REVISED -
Default		DATE -	REVISED -

STATE OF ILLINOIS
DEPARTMENT OF TRANSPORTATION

DEERFIELD ROAD RECONSTRUCTION
MOT CROSS SECTIONS YEAR 1 STAGE 4

SCALE: SHEET OF SHEETS STA. 96+50.00 TO STA. 97+00.00

F.A. RTE.	SECTION	COUNTY	TOTAL SHEETS	SHEET NO.
1257	15-00038-07-WR	LAKE	1090	849
		CONTRACT NO. 61K62		
		ILLINOIS	FED. AID PROJECT	

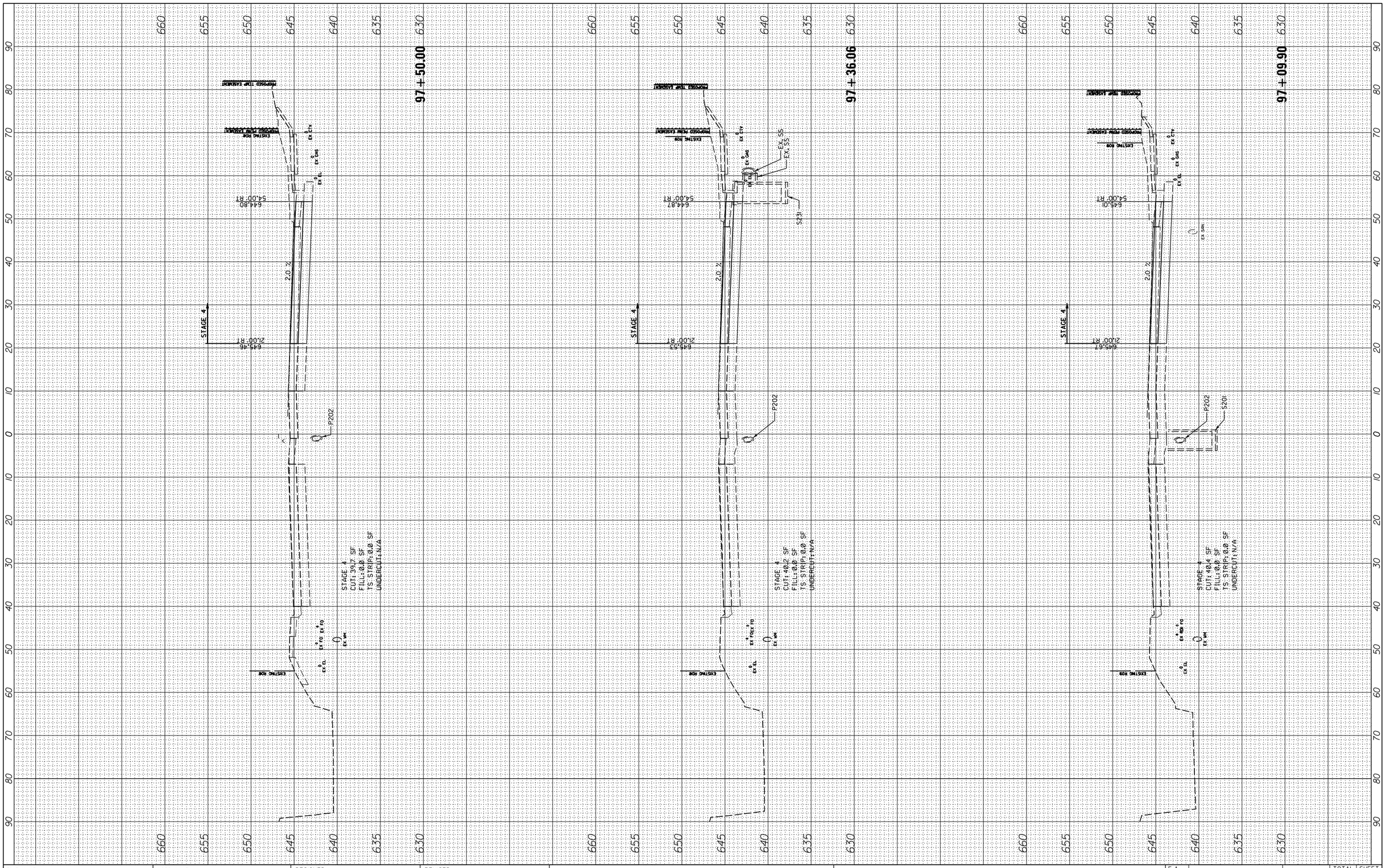

FINAL SURVEY	BY	DATE
SURVEYED		
PLOTTED		
TEMPLATE		
AREAS		
AREAS CHECKED		
NOTE BOOK NO.		

ORIGINAL SURVEY	BY	DATE
SURVEYED		
PLOTTED		
TEMPLATE		
AREAS		
AREAS CHECKED		
NOTE BOOK NO.		

FILE NAME = N:\LCDOT\190304.0003A\Civil\XS-MOT-Year1-Stage4-190304.0003A.SHT	USER NAME = cward	DESIGNED -	REVISED -
	PLOT SCALE = 10'	DRAWN -	REVISED -
	PLOT DATE = 8/14/2026	CHECKED -	REVISED -
Default		DATE -	REVISED -

STATE OF ILLINOIS
DEPARTMENT OF TRANSPORTATION

DEERFIELD ROAD RECONSTRUCTION
MOT CROSS SECTIONS YEAR 1 STAGE 4

SCALE: SHEET OF SHEETS STA. 97+09.90 TO STA. 97+50.00

F.A. RTE.	SECTION	COUNTY	TOTAL SHEETS	SHEET NO.
1257	15-00038-07-WR	LAKE	1090	850

CONTRACT NO. 61K62

ILLINOIS FED. AID PROJECT

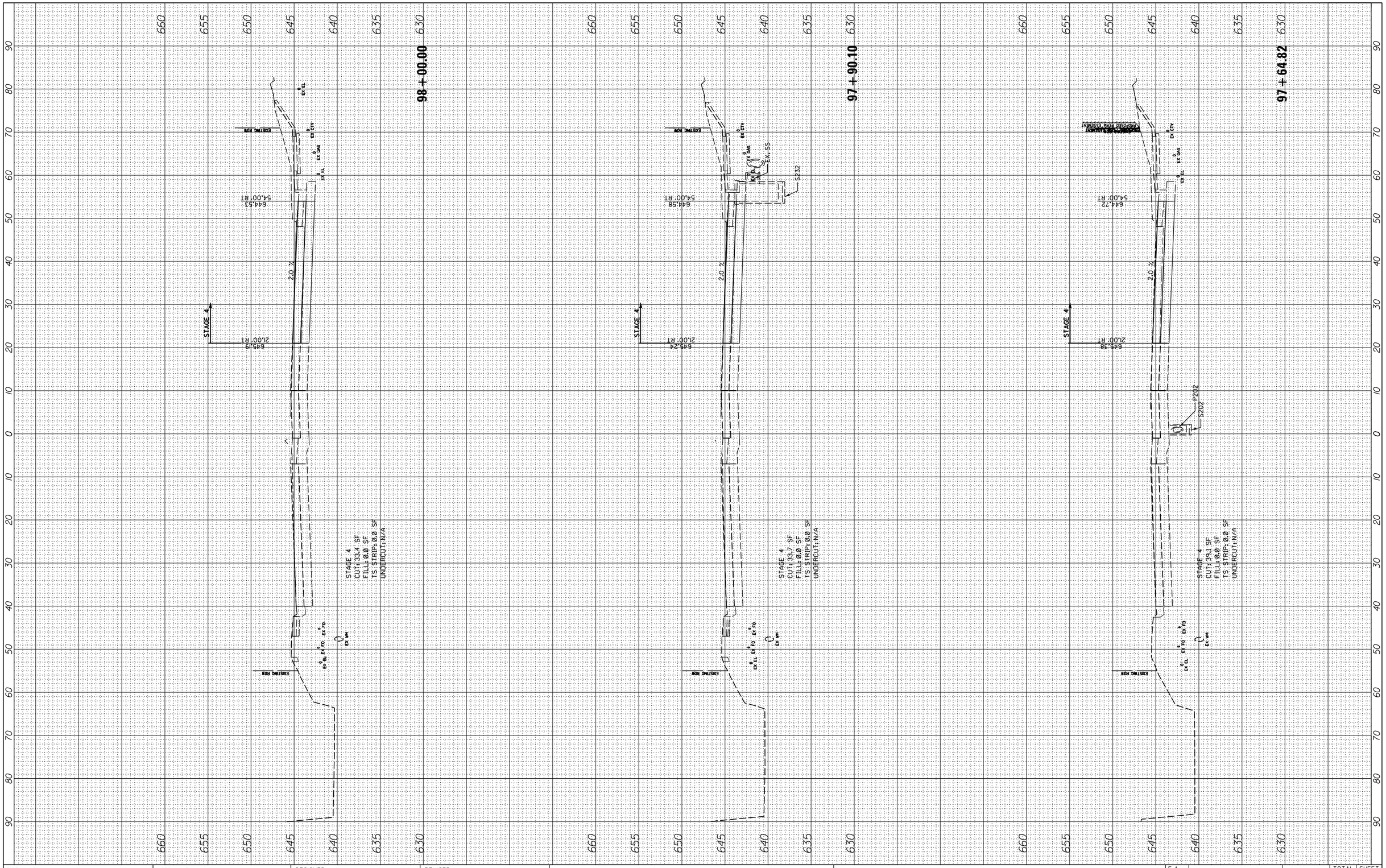

FINAL SURVEY		BY	DATE
NOTE BOOK	SURVEYED		
	PLOTTED		
	TEMPLATE		
	AREAS		
NO.	AREAS CHECKED		

ORIGINAL SURVEY		BY	DATE
NOTE BOOK	SURVEYED		
	PLOTTED		
	TEMPLATE		
	AREAS		
NO.	AREAS CHECKED		

FILE NAME =	USER NAME = cward	DESIGNED -	REVISED -
N:\LCDOT\190304.0003A\Civil\XS-MOT-Year1-Stage4-190304.0003A.SHT		DRAWN -	REVISED -
	PLOT SCALE = 10'	CHECKED -	REVISED -
Default	PLOT DATE = 8/14/2026	DATE -	REVISED -

STATE OF ILLINOIS
DEPARTMENT OF TRANSPORTATION

DEERFIELD ROAD RECONSTRUCTION
MOT CROSS SECTIONS YEAR 1 STAGE 4

SCALE: | SHEET OF SHEETS | STA. 97+64.82 TO STA.98+00.00

F.A. RTE.	SECTION	COUNTY	TOTAL SHEETS	SHEET NO.
1257	15-00038-07-WR	LAKE	1090	851
		CONTRACT NO. 61K62		
		ILLINOIS	FED. AID PROJECT	

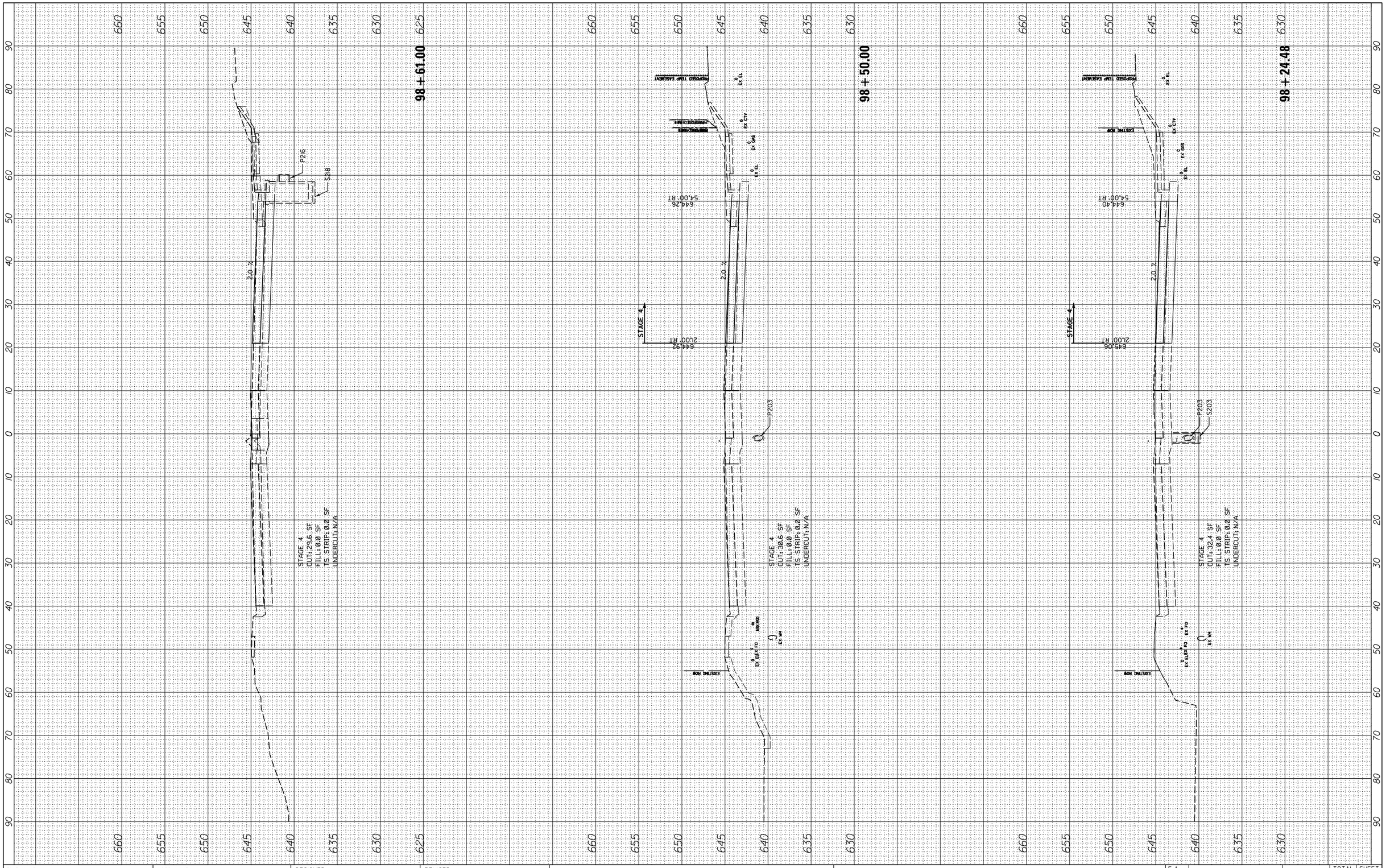

FINAL SURVEY		BY	DATE
	SURVEYED		
	PLOTTED		
NOTE BOOK	TEMPLATE		
	AREAS		
	AREAS CHECKED		
NO.			

ORIGINAL SURVEY		BY	DATE
	SURVEYED		
	PLOTTED		
NOTE BOOK	TEMPLATE		
	AREAS		
	AREAS CHECKED		
NO.			

FILE NAME = N:\LCDOT\190304.0003A\Civil\XS-MOT-Year1-Stage4-190304.0003A.SHT	USER NAME = cward	DESIGNED -
	PLOT SCALE = 10'	DRAWN -
	PLOT DATE = 8/14/2026	CHECKED -
Default		DATE -

REVISED -
REVISED -
REVISED -
REVISED -

STATE OF ILLINOIS
DEPARTMENT OF TRANSPORTATION

DEERFIELD ROAD RECONSTRUCTION
MOT CROSS SECTIONS YEAR 1 STAGE 4

SCALE: SHEET OF SHEETS STA. 98+24.48 TO STA. 98+61.00

F.A. RTE.	SECTION	COUNTY	TOTAL SHEETS	SHEET NO.
1257	15-00038-07-WR	LAKE	1090	852
		CONTRACT NO. 61K62		
		ILLINOIS	FED. AID PROJECT	

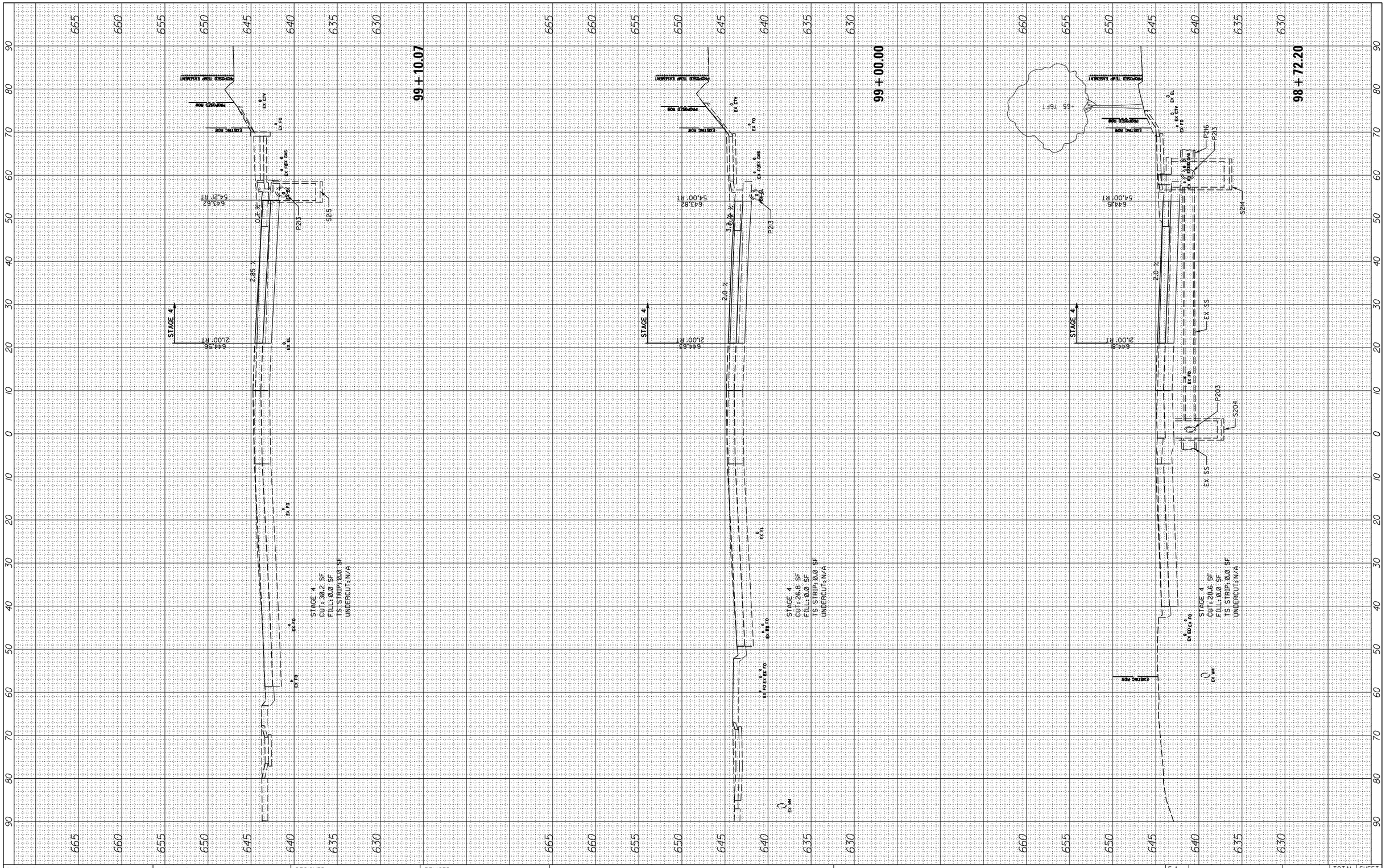

FINAL SURVEY	BY	DATE
SURVEYED		
PLOTTED		
TEMPLATE		
AREAS		
AREAS CHECKED		
NOTE BOOK		
NO.		

ORIGINAL SURVEY	BY	DATE
SURVEYED		
PLOTTED		
TEMPLATE		
AREAS		
AREAS CHECKED		
NOTE BOOK		
NO.		

FILE NAME = N:\LCDOT\190304.0003A\Civil\XS-MOT-Year1-Stage4-190304.0003A.SHT	USER NAME = cward	DESIGNED -	REVISED -
	PLOT SCALE = 10'	DRAWN -	REVISED -
	PLOT DATE = 8/14/2026	CHECKED -	REVISED -
Default		DATE -	REVISED -

STATE OF ILLINOIS
DEPARTMENT OF TRANSPORTATION

DEERFIELD ROAD RECONSTRUCTION
MOT CROSS SECTIONS YEAR 1 STAGE 4

SCALE: | SHEET OF SHEETS | STA. 98+72.20 TO STA.99+10.07

F.A. RTE.	SECTION	COUNTY	TOTAL SHEETS	SHEET NO.
1257	15-00038-07-WR	LAKE	1090	853
		CONTRACT NO. 61K62		
		ILLINOIS	FED. AID PROJECT	



FILE NAME =	USER NAME = cward	DESIGNED -	REVISED -
N:\LCDOT\190304.0003A\Civil\XS-MOT-Year1-Stage4-190304.0003A.SHT		DRAWN -	REVISED -
	PLOT SCALE = 10'	CHECKED -	REVISED -
Default	PLOT DATE = 8/14/2026	DATE -	REVISED -

STATE OF ILLINOIS
DEPARTMENT OF TRANSPORTATION

DEERFIELD ROAD RECONSTRUCTION
MOT CROSS SECTIONS YEAR 1 STAGE 4

SCALE: | SHEET OF SHEETS | STA. 99+25.20 TO STA.99+50.00

F.A. RTE.	SECTION	COUNTY	TOTAL SHEETS	SHEET NO.
1257	15-00038-07-WR	LAKE	1090	854
		CONTRACT NO. 61K62		
		ILLINOIS	FED. AID PROJECT	

FINAL SURVEY		BY	DATE
	SURVEYED		
	PLOTTED		
	TEMPLATE		
NOTE BOOK	AREAS		
	AREAS		
NO.	AREAS CHECKED		

ORIGINAL SURVEY		BY	DATE
	SURVEYED		
	PLOTTED		
	TEMPLATE		
NOTE BOOK	AREAS		
	AREAS		
NO.	AREAS CHECKED		

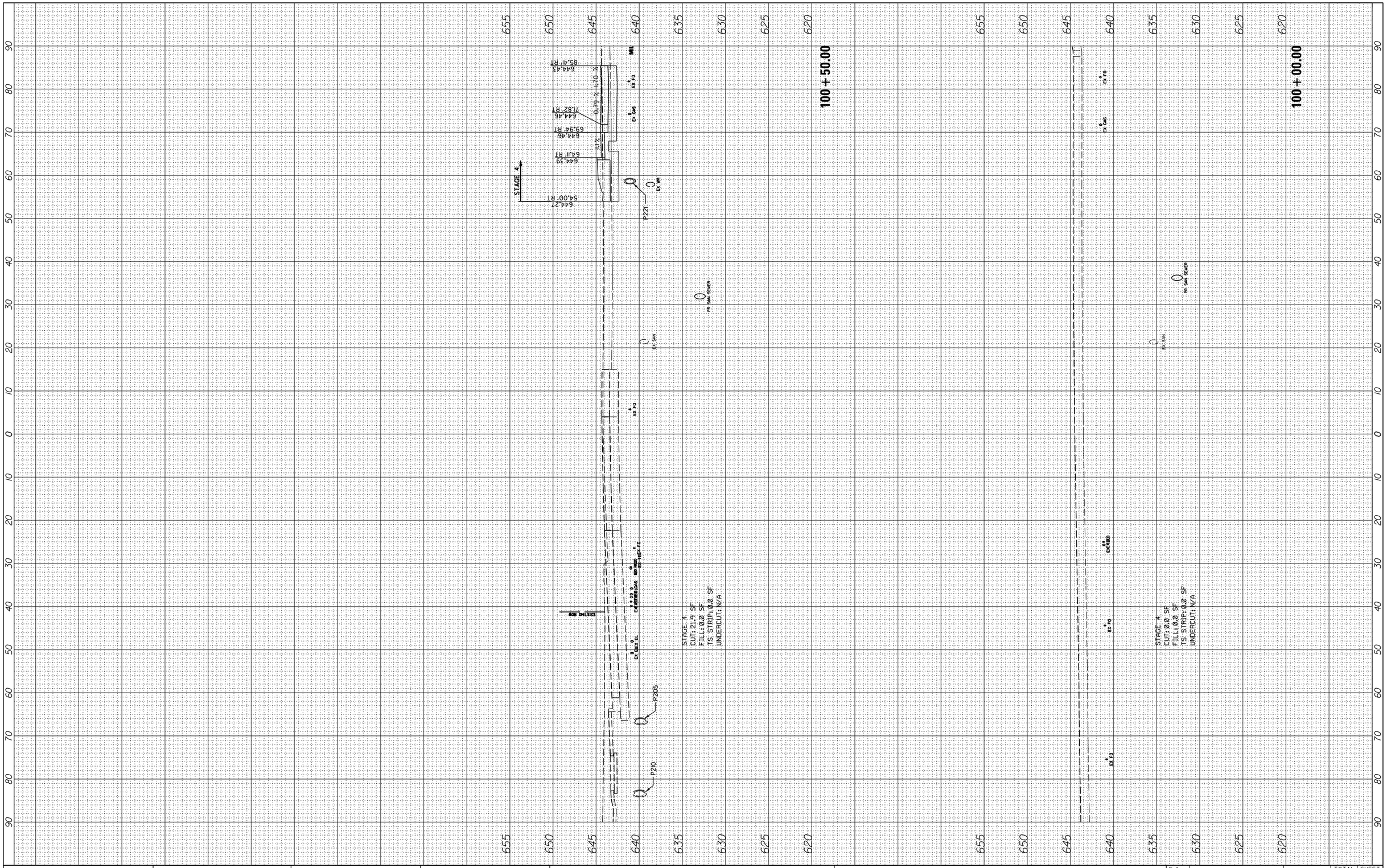

FINAL SURVEY	BY	DATE
SURVEYED		
PLOTTED		
TEMPLATE		
AREAS		
AREAS CHECKED		
NOTE BOOK NO.		

ORIGINAL SURVEY	BY	DATE
SURVEYED		
PLOTTED		
TEMPLATE		
AREAS		
AREAS CHECKED		
NOTE BOOK NO.		

FILE NAME = N:\LCDOT\190304.0003A\Civil\XS-MOT-Year1-Stage4-190304.0003A.SHT	USER NAME = cward	DESIGNED -	REVISED -
		DRAWN -	REVISED -
	PLOT SCALE = 10'	CHECKED -	REVISED -
Default	PLOT DATE = 8/14/2026	DATE -	REVISED -

STATE OF ILLINOIS
DEPARTMENT OF TRANSPORTATION

DEERFIELD ROAD RECONSTRUCTION
MOT CROSS SECTIONS YEAR 1 STAGE 4

SCALE: | SHEET OF SHEETS | STA. 100+00.00 TO STA.100+50.00

F.A. RTE.	SECTION	COUNTY	TOTAL SHEETS	SHEET NO.
1257	15-00038-07-WR	LAKE	1090	855
		CONTRACT NO. 61K62		
		ILLINOIS	FED. AID PROJECT	

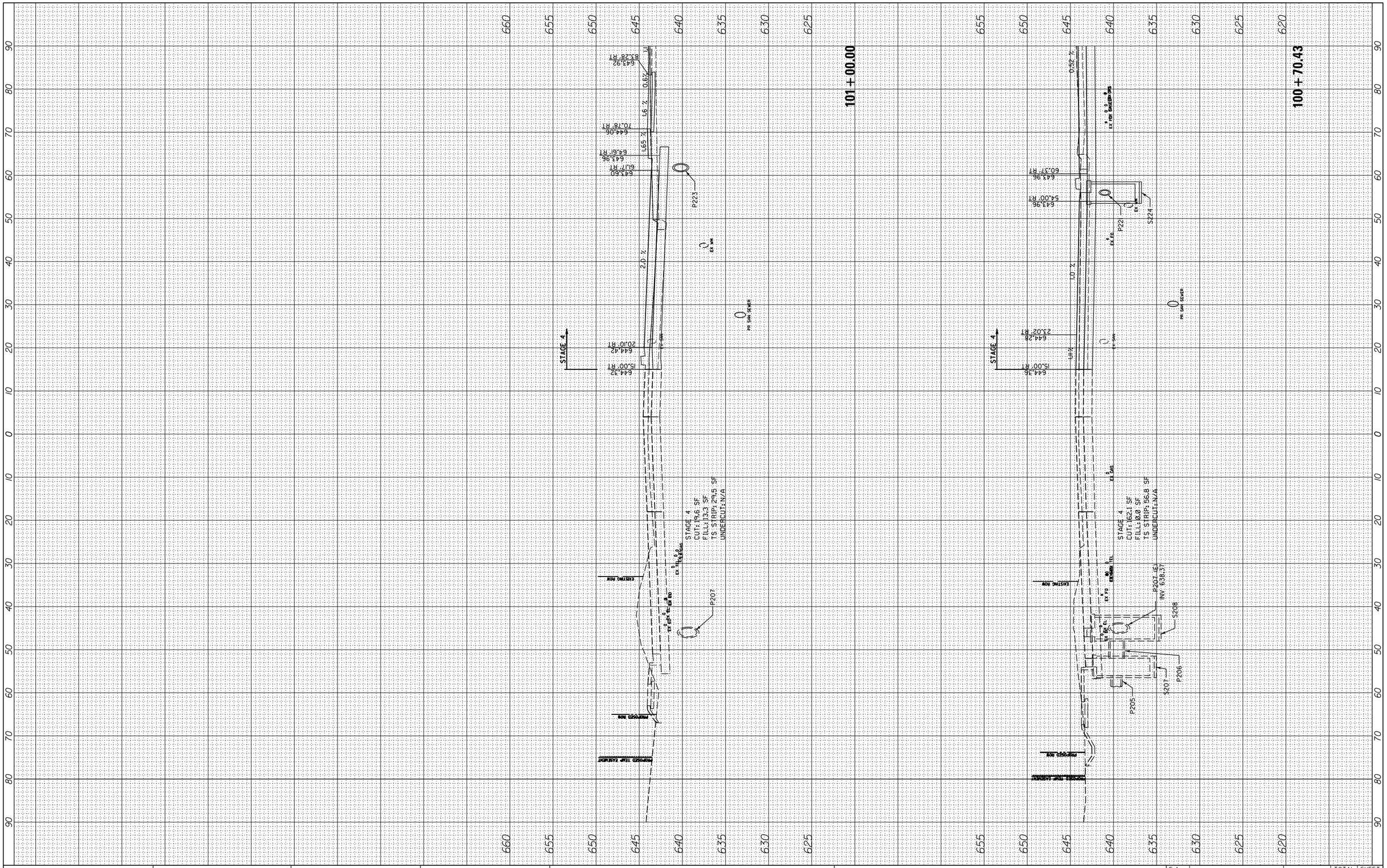

FINAL SURVEY	BY	DATE
SURVEYED		
PLOTTED		
TEMPLATE		
AREAS		
AREAS CHECKED		
NOTE BOOK NO.		

ORIGINAL SURVEY	BY	DATE
SURVEYED		
PLOTTED		
TEMPLATE		
AREAS		
AREAS CHECKED		
NOTE BOOK NO.		

FILE NAME = N:\LCDOT\190304.0003A\Civil\XS-MOT-Year1-Stage4-190304.0003A.SHT	USER NAME = cward	DESIGNED -	REVISED -
		DRAWN -	REVISED -
	PLOT SCALE = 10'	CHECKED -	REVISED -
Default	PLOT DATE = 8/14/2026	DATE -	REVISED -

STATE OF ILLINOIS
DEPARTMENT OF TRANSPORTATION

DEERFIELD ROAD RECONSTRUCTION
MOT CROSS SECTIONS YEAR 1 STAGE 4

SCALE: SHEET OF SHEETS STA. 100+70.43 TO STA.101+00.00

F.A. RTE.	SECTION	COUNTY	TOTAL SHEETS	SHEET NO.
1257	15-00038-07-WR	LAKE	1090	856
		CONTRACT NO. 61K62		
		ILLINOIS	FED. AID PROJECT	

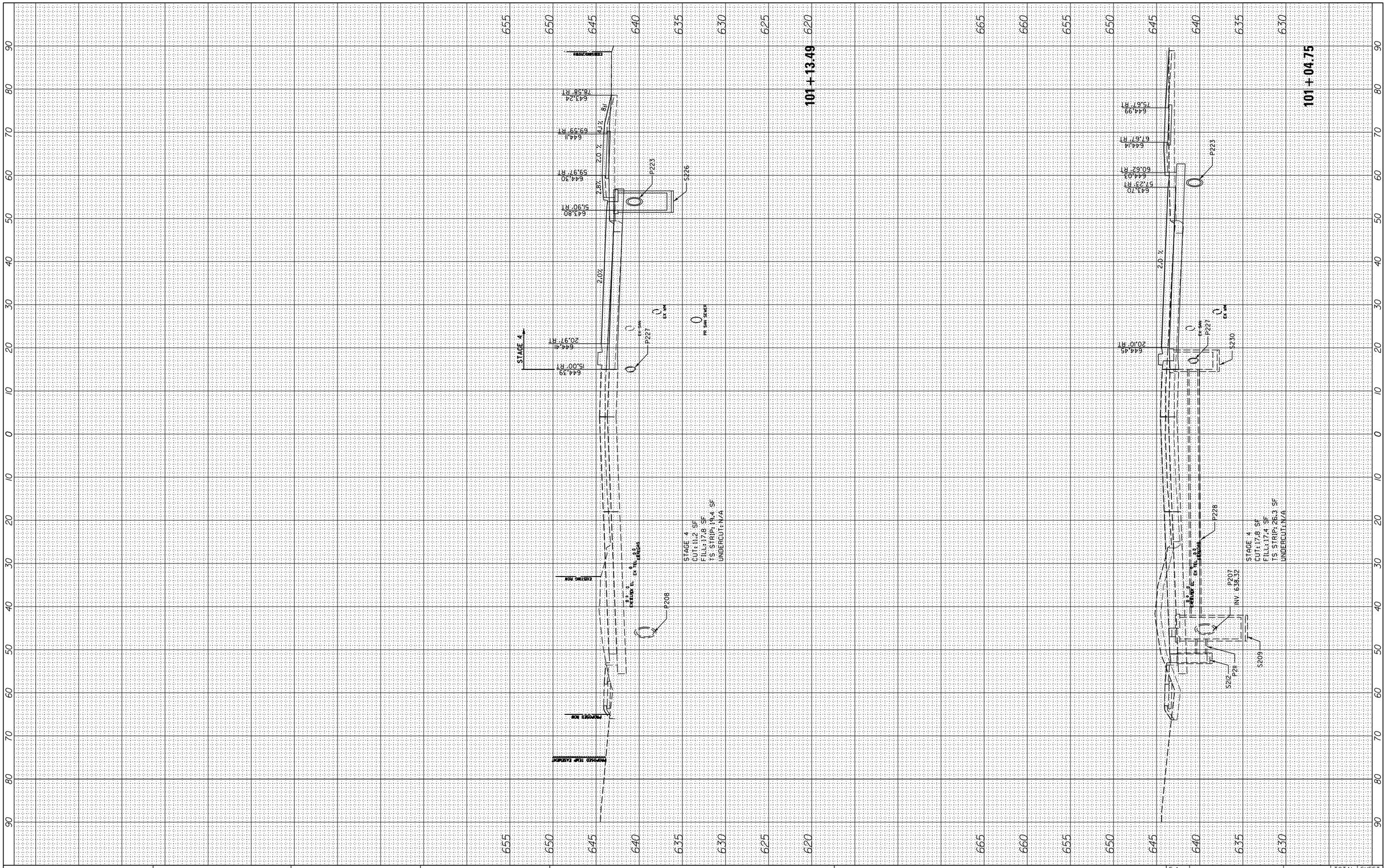

FINAL SURVEY	BY	DATE
SURVEYED		
PLOTTED		
TEMPLATE		
AREAS		
AREAS CHECKED		
NOTE BOOK		
NO.		

ORIGINAL SURVEY	BY	DATE
SURVEYED		
PLOTTED		
TEMPLATE		
AREAS		
AREAS CHECKED		
NOTE BOOK		
NO.		

FILE NAME = N:\LCDOT\190304.0003A\Civil\XS-MOT-Year1-Stage4-190304.0003A.SHT	USER NAME = cward	DESIGNED -	REVISED -
	PLOT SCALE = 10'	DRAWN -	REVISED -
Default	PLOT DATE = 8/14/2026	CHECKED -	REVISED -
		DATE -	REVISED -

STATE OF ILLINOIS
DEPARTMENT OF TRANSPORTATION

DEERFIELD ROAD RECONSTRUCTION
MOT CROSS SECTIONS YEAR 1 STAGE 4

SCALE: | SHEET OF SHEETS | STA. 101+04.75 TO STA.101+13.49

F.A. RTE.	SECTION	COUNTY	TOTAL SHEETS	SHEET NO.
1257	15-00038-07-WR	LAKE	1090	857

CONTRACT NO. 61K62

ILLINOIS | FED. AID PROJECT

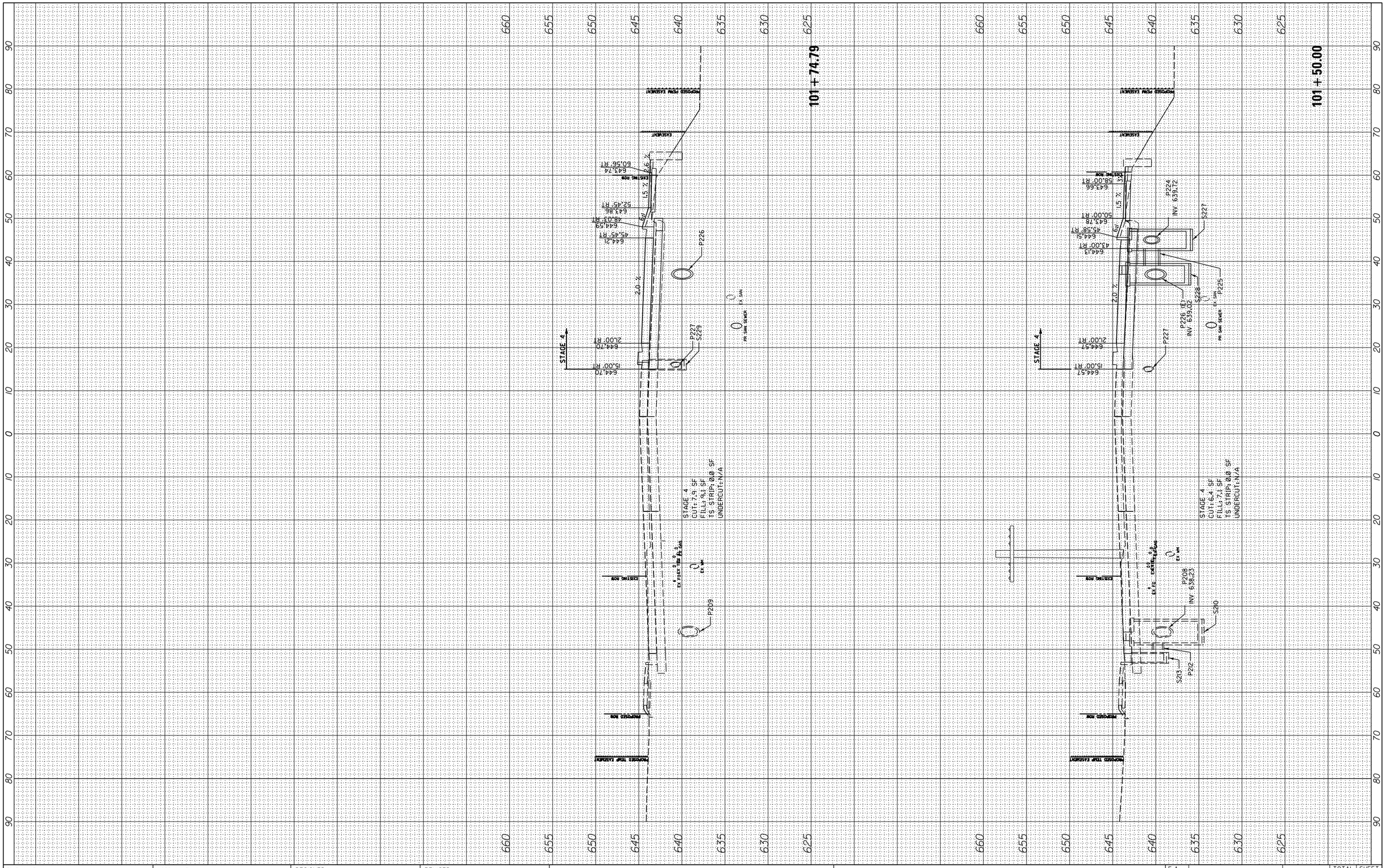

FINAL SURVEY	BY	DATE
SURVEYED		
PLOTTED		
TEMPLATE		
AREAS		
AREAS CHECKED		
NOTE BOOK		
NO.		

ORIGINAL SURVEY	BY	DATE
SURVEYED		
PLOTTED		
TEMPLATE		
AREAS		
AREAS CHECKED		
NOTE BOOK		
NO.		

FILE NAME = N:\LCDOT\190304.0003A\Civil\XS-MOT-Year1-Stage4-190304.0003A.SHT	USER NAME = cward	DESIGNED -	REVISED -
	PLOT SCALE = 10'	DRAWN -	REVISED -
	PLOT DATE = 8/14/2026	CHECKED -	REVISED -
Default		DATE -	REVISED -

STATE OF ILLINOIS
DEPARTMENT OF TRANSPORTATION

DEERFIELD ROAD RECONSTRUCTION
MOT CROSS SECTIONS YEAR 1 STAGE 4

SCALE: SHEET OF SHEETS STA. 101+50.00 TO STA.101+74.79

F.A. RTE.	SECTION	COUNTY	TOTAL SHEETS	SHEET NO.
1257	15-00038-07-WR	LAKE	1090	858
		CONTRACT NO. 61K62		
		ILLINOIS	FED. AID PROJECT	

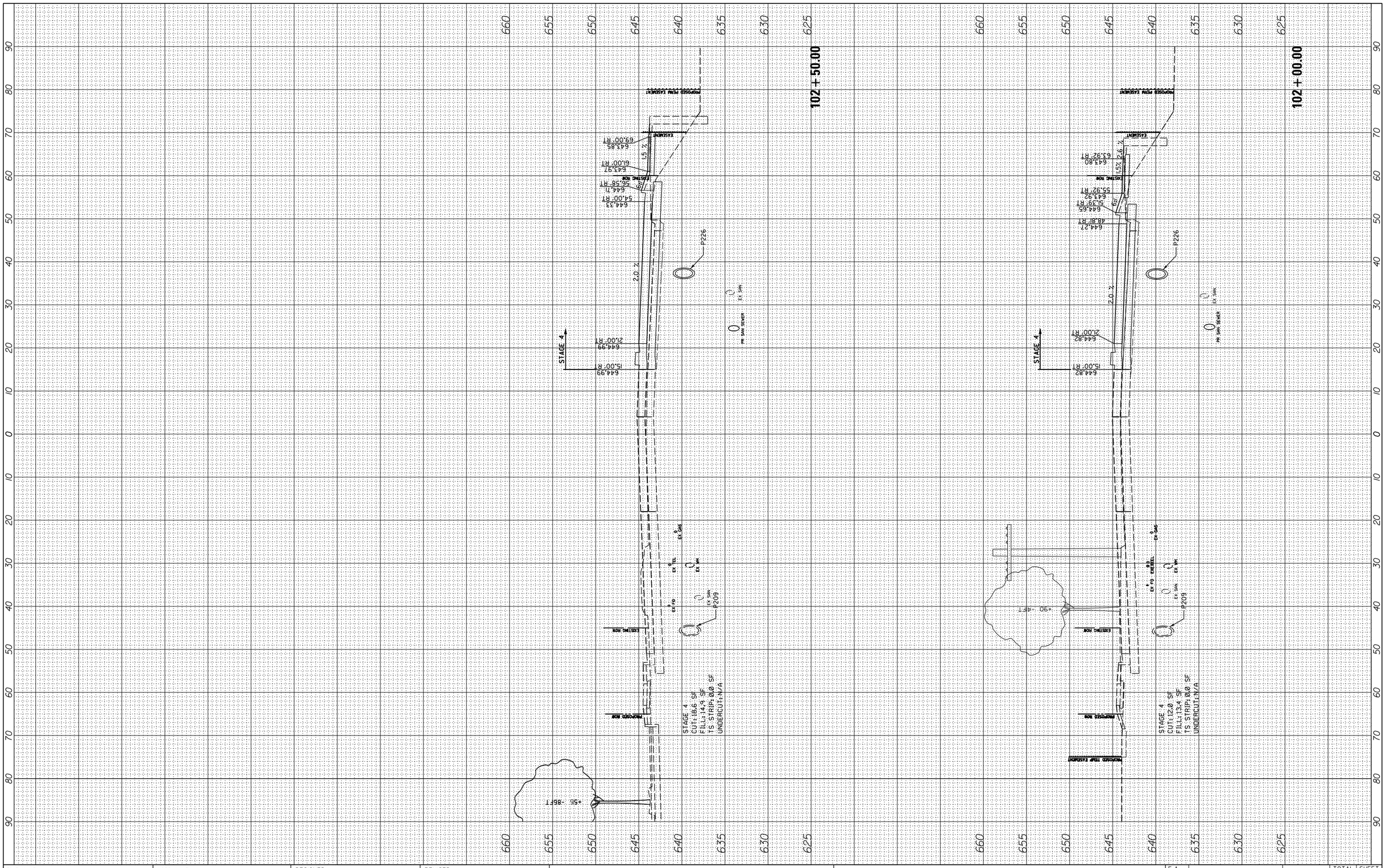

FINAL SURVEY	BY	DATE
SURVEYED		
PLOTTED		
TEMPLATE		
AREAS		
AREAS CHECKED		
NOTE BOOK		
NO.		

ORIGINAL SURVEY	BY	DATE
SURVEYED		
PLOTTED		
TEMPLATE		
AREAS		
AREAS CHECKED		
NOTE BOOK		
NO.		

FILE NAME = N:\LCDOT\190304.0003A\Civil\XS-MOT-Year1-Stage4-190304.0003A.SHT	USER NAME = cward	DESIGNED -	REVISED -
	PLOT SCALE = 10'	DRAWN -	REVISED -
	PLOT DATE = 8/14/2026	CHECKED -	REVISED -
Default		DATE -	REVISED -

STATE OF ILLINOIS
DEPARTMENT OF TRANSPORTATION

DEERFIELD ROAD RECONSTRUCTION
MOT CROSS SECTIONS YEAR 1 STAGE 4

SCALE: SHEET OF SHEETS STA. 102+00.00 TO STA.102+50.00

F.A. RTE.	SECTION	COUNTY	TOTAL SHEETS	SHEET NO.
1257	15-00038-07-WR	LAKE	1090	859
		CONTRACT NO. 61K62		
		ILLINOIS	FED. AID PROJECT	

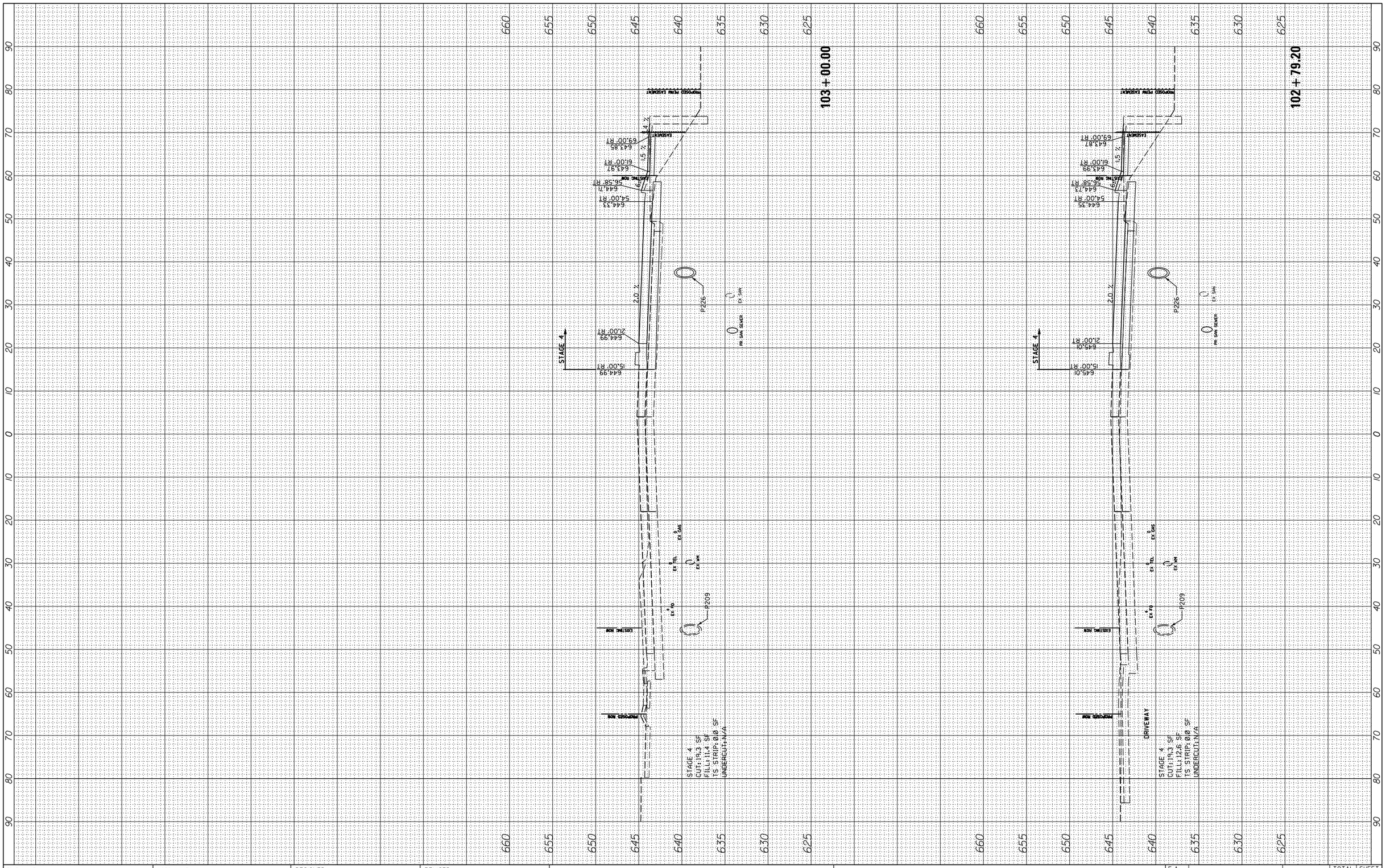

FINAL SURVEY	BY	DATE
SURVEYED		
PLOTTED		
TEMPLATE		
AREAS		
AREAS CHECKED		
NOTE BOOK		
NO.		

ORIGINAL SURVEY	BY	DATE
SURVEYED		
PLOTTED		
TEMPLATE		
AREAS		
AREAS CHECKED		
NOTE BOOK		
NO.		

FILE NAME = N:\LCDOT\190304.0003A\Civil\XS-MOT-Year1-Stage4-190304.0003A.SHT	USER NAME = cward	DESIGNED -	REVISED -
	PLOT SCALE = 10'	DRAWN -	REVISED -
	PLOT DATE = 8/14/2026	CHECKED -	REVISED -
Default		DATE -	REVISED -

STATE OF ILLINOIS
DEPARTMENT OF TRANSPORTATION

DEERFIELD ROAD RECONSTRUCTION
MOT CROSS SECTIONS YEAR 1 STAGE 4

SCALE: SHEET OF SHEETS STA. 102+79.20 TO STA. 103+00.00

F.A. RTE.	SECTION	COUNTY	TOTAL SHEETS	SHEET NO.
1257	15-00038-07-WR	LAKE	1090	860
		CONTRACT NO. 61K62		
		ILLINOIS	FED. AID PROJECT	

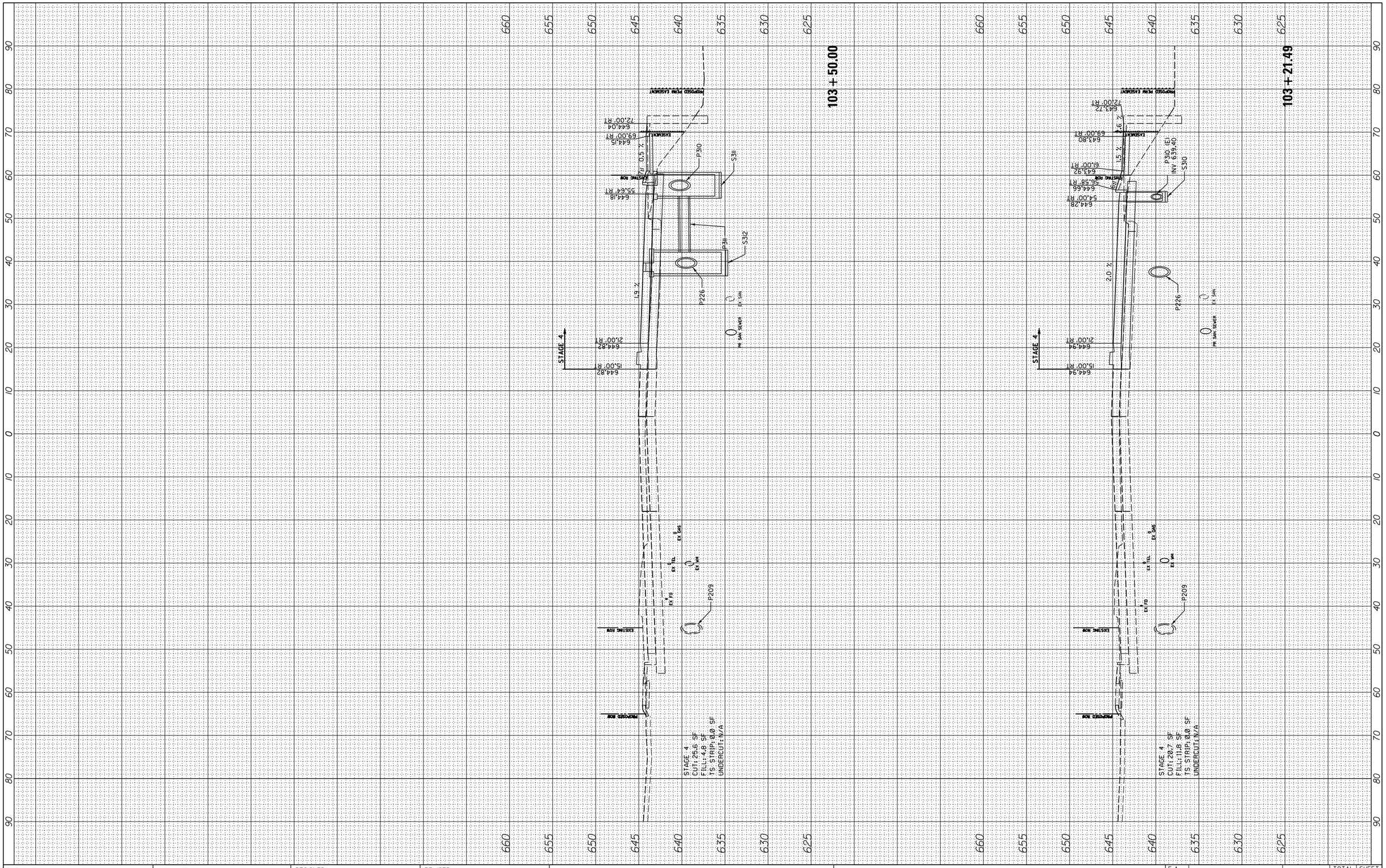
103 + 50.00
103 + 21.49
STAGE 4
PROPOSED PCC PAVEMENT
EXISTING HOB
PROPOSED HOB
EXISTING HOB
PROPOSED HOB
EXISTING HOB
PROPOSED HOB

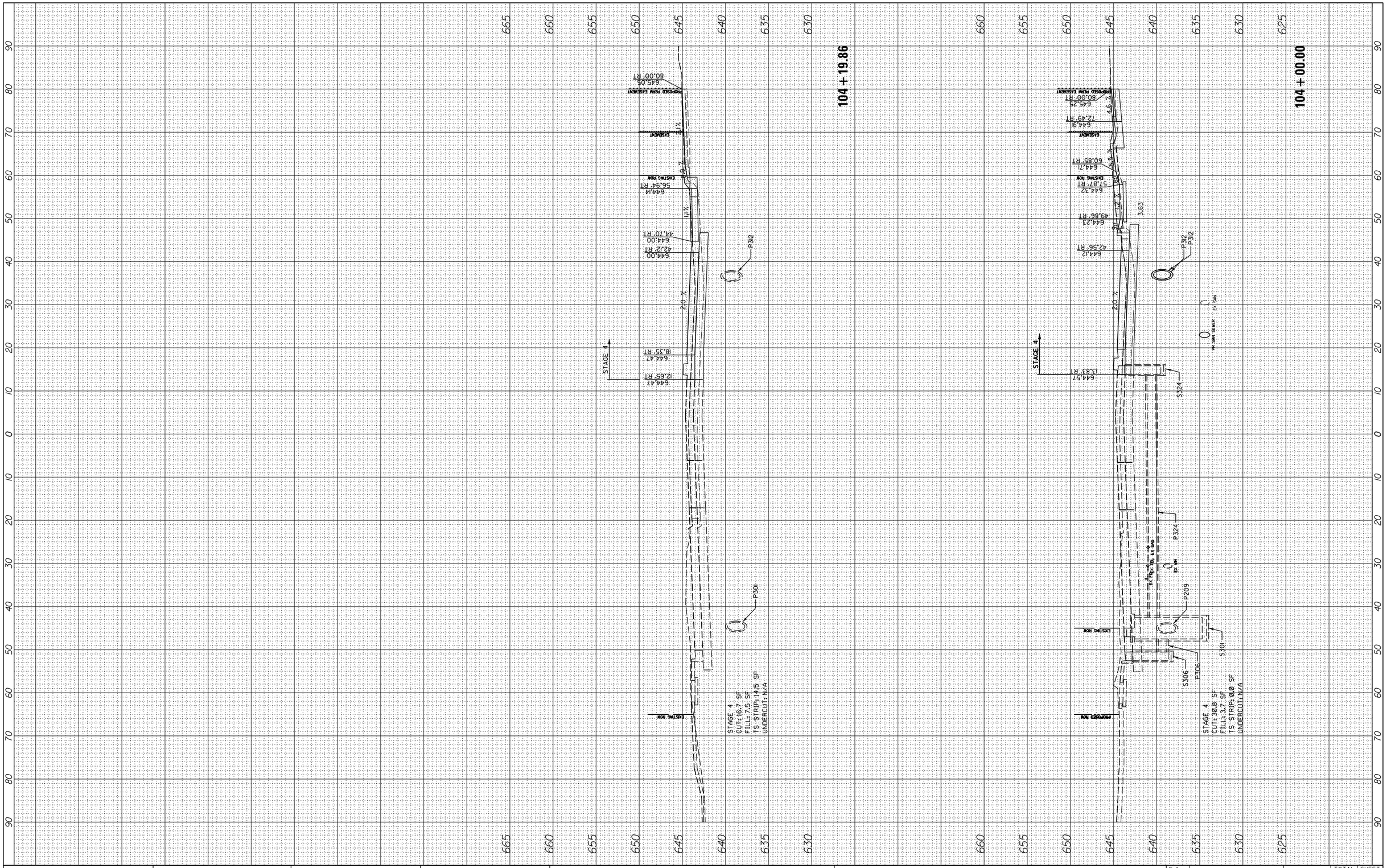

FINAL SURVEY	BY	DATE
SURVEYED		
PLOTTED		
TEMPLATE		
AREAS		
AREAS CHECKED		
NOTE BOOK NO.		

ORIGINAL SURVEY	BY	DATE
SURVEYED		
PLOTTED		
TEMPLATE		
AREAS		
AREAS CHECKED		
NOTE BOOK NO.		

FILE NAME = N:\LCDOT\190304.0003A\Civil\XS-MOT-Year1-Stage4-190304.0003A.SHT	USER NAME = cward	DESIGNED -	REVISED -
		DRAWN -	REVISED -
	PLOT SCALE = 10'	CHECKED -	REVISED -
Default	PLOT DATE = 8/14/2026	DATE -	REVISED -

STATE OF ILLINOIS
DEPARTMENT OF TRANSPORTATION

DEERFIELD ROAD RECONSTRUCTION
MOT CROSS SECTIONS YEAR 1 STAGE 4

SCALE: | SHEET OF SHEETS | STA. 104+00.00 TO STA.104+19.86

F.A. RTE.	SECTION	COUNTY	TOTAL SHEETS	SHEET NO.
1257	15-00038-07-WR	LAKE	1090	862
		CONTRACT NO. 61K62		
		ILLINOIS	FED. AID PROJECT	

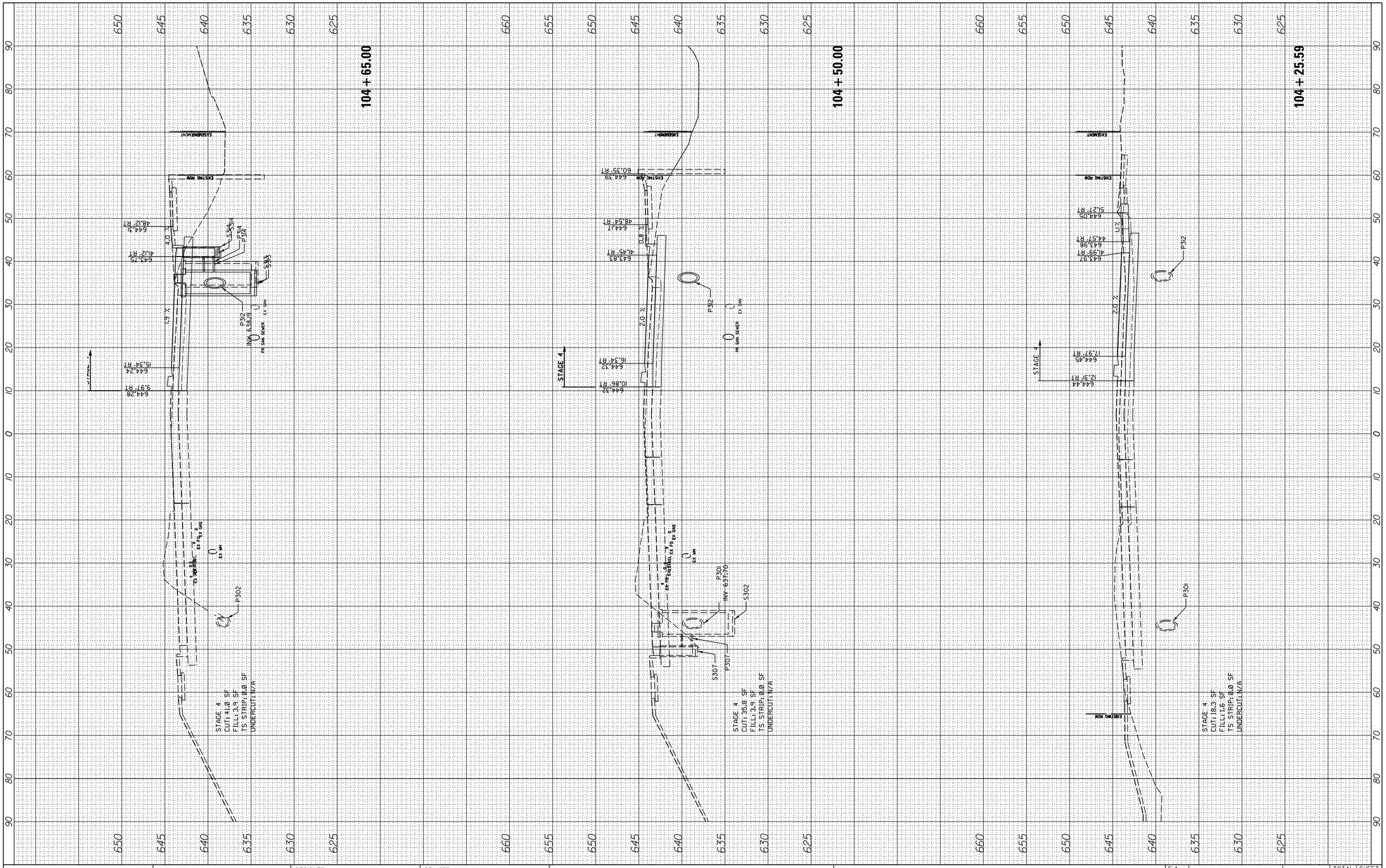

FINAL SURVEY	BY	DATE
SURVEYED		
PLOTTED		
TEMPLATE		
AREAS		
AREAS CHECKED		
NOTE BOOK NO.		

ORIGINAL SURVEY	BY	DATE
SURVEYED		
PLOTTED		
TEMPLATE		
AREAS		
AREAS CHECKED		
NOTE BOOK NO.		

FILE NAME = N:\LCDOT\190304.0003A\Civil\XS-MOT-Year1-Stage4-190304.0003A.SHT	USER NAME = cward	DESIGNED -	REVISED -
		DRAWN -	REVISED -
	PLOT SCALE = 10'	CHECKED -	REVISED -
Default	PLOT DATE = 8/14/2026	DATE -	REVISED -

STATE OF ILLINOIS
DEPARTMENT OF TRANSPORTATION

DEERFIELD ROAD RECONSTRUCTION
MOT CROSS SECTIONS YEAR 1 STAGE 4

SCALE: | SHEET OF SHEETS | STA. 104+25.59 TO STA.104+65.00

F.A. RTE.	SECTION	COUNTY	TOTAL SHEETS	SHEET NO.
1257	15-00038-07-WR	LAKE	1090	863
		CONTRACT NO. 61K62		
		ILLINOIS	FED. AID PROJECT	

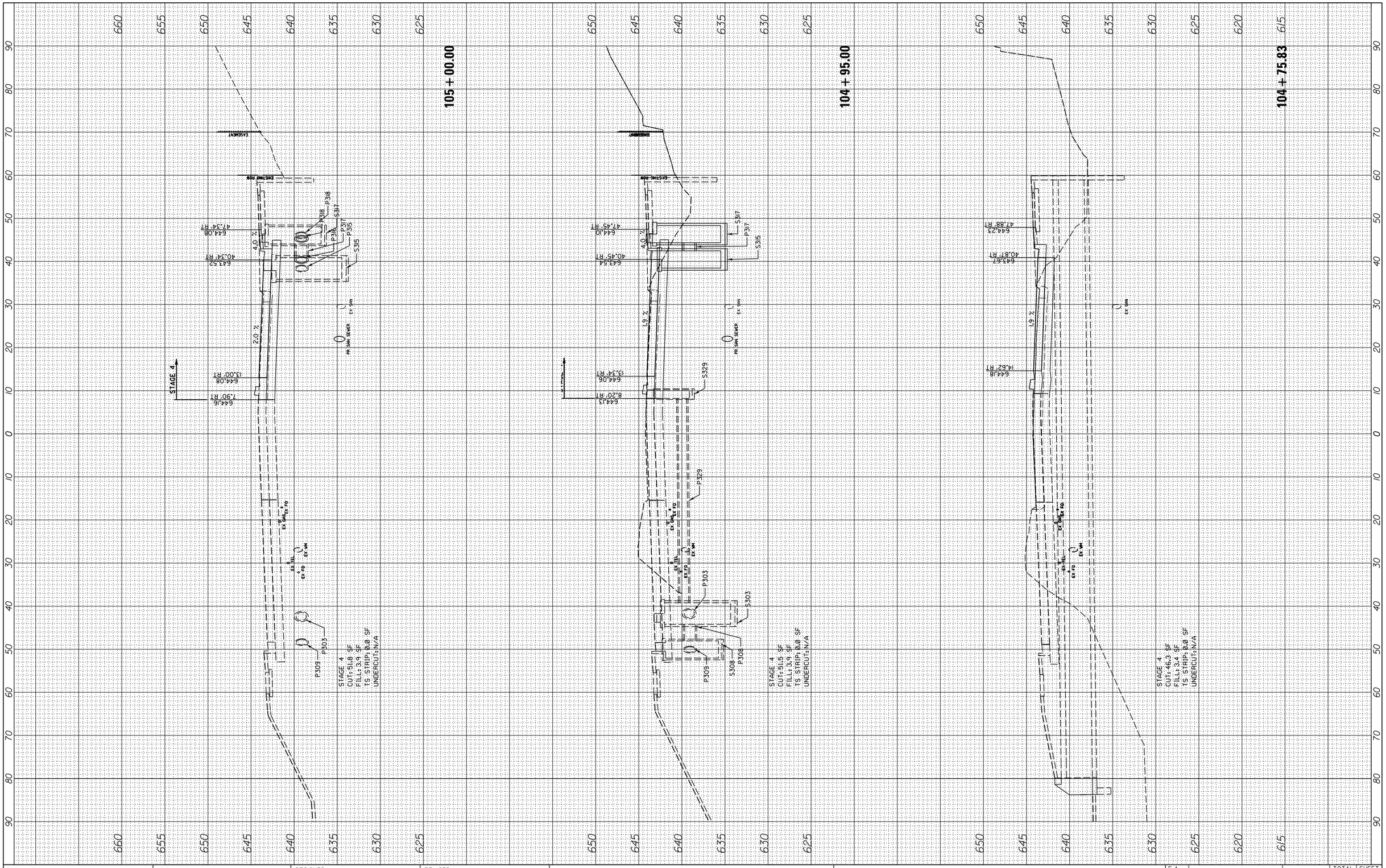

FINAL SURVEY	BY	DATE
SURVEYED		
PLOTTED		
TEMPLATE		
AREAS		
AREAS CHECKED		
NOTE BOOK		
NO.		

ORIGINAL SURVEY	BY	DATE
SURVEYED		
PLOTTED		
TEMPLATE		
AREAS		
AREAS CHECKED		
NOTE BOOK		
NO.		

FILE NAME = N:\LCDOT\190304.0003A\Civil\XS-MOT-Year1-Stage4-190304.0003A.SHT	USER NAME = cward	DESIGNED -	REVISED -
		DRAWN -	REVISED -
	PLOT SCALE = 10'	CHECKED -	REVISED -
Default	PLOT DATE = 8/14/2026	DATE -	REVISED -

STATE OF ILLINOIS
DEPARTMENT OF TRANSPORTATION

DEERFIELD ROAD RECONSTRUCTION
MOT CROSS SECTIONS YEAR 1 STAGE 4

SCALE: | SHEET OF SHEETS | STA. 104+75.83 TO STA.105+00.00

F.A. RTE.	SECTION	COUNTY	TOTAL SHEETS	SHEET NO.
1257	15-00038-07-WR	LAKE	1090	864
		CONTRACT NO. 61K62		
		ILLINOIS	FED. AID PROJECT	

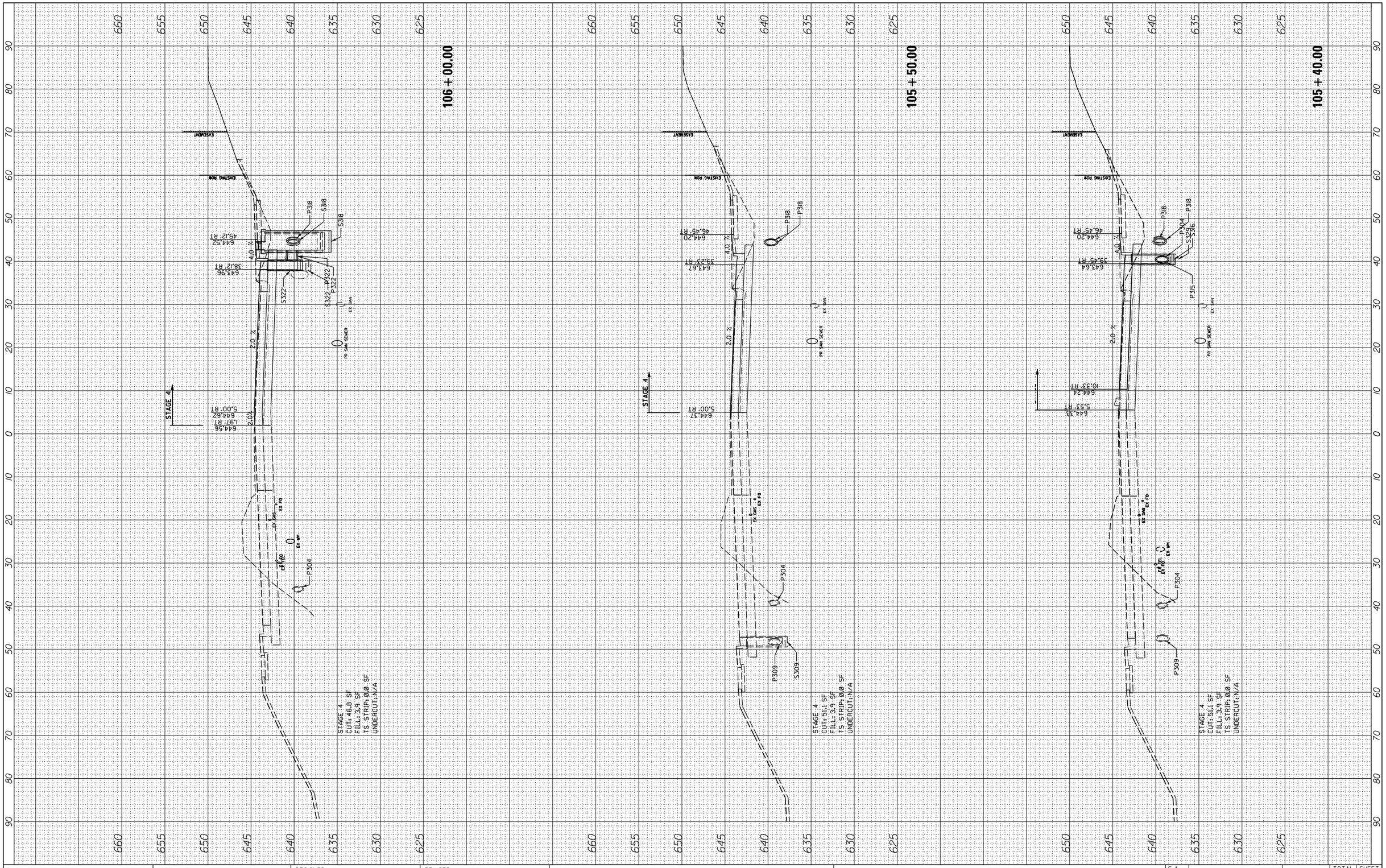

FINAL SURVEY	BY	DATE
SURVEYED		
PLOTTED		
TEMPLATE		
AREAS		
AREAS CHECKED		
NOTE BOOK NO.		

ORIGINAL SURVEY	BY	DATE
SURVEYED		
PLOTTED		
TEMPLATE		
AREAS		
AREAS CHECKED		
NOTE BOOK NO.		

FILE NAME = N:\LCDOT\190304.0003A\Civil\XS-MOT-Year1-Stage4-190304.0003A.SHT	USER NAME = cward	DESIGNED -	REVISED -
		DRAWN -	REVISED -
	PLOT SCALE = 10'	CHECKED -	REVISED -
Default	PLOT DATE = 8/14/2026	DATE -	REVISED -

STATE OF ILLINOIS
DEPARTMENT OF TRANSPORTATION

DEERFIELD ROAD RECONSTRUCTION
MOT CROSS SECTIONS YEAR 1 STAGE 4

SCALE: SHEET OF SHEETS STA. 105+40.00 TO STA.106+00.00

F.A. RTE.	SECTION	COUNTY	TOTAL SHEETS	SHEET NO.
1257	15-00038-07-WR	LAKE	1090	865
		CONTRACT NO. 61K62		
		ILLINOIS	FED. AID PROJECT	

FINAL SURVEY	BY	DATE
SURVEYED		
PLOTTED		
TEMPLATE		
AREAS		
AREAS CHECKED		
NOTE BOOK NO.		

ORIGINAL SURVEY	BY	DATE
SURVEYED		
PLOTTED		
TEMPLATE		
AREAS		
AREAS CHECKED		
NOTE BOOK NO.		

FILE NAME = N:\LCDOT\190304.0003A\Civil\XS-MOT-Year1-Stage4-190304.0003A.SHT	USER NAME = cward	DESIGNED -	REVISED -
		DRAWN -	REVISED -
	PLOT SCALE = 10'	CHECKED -	REVISED -
Default	PLOT DATE = 8/14/2026	DATE -	REVISED -

STATE OF ILLINOIS
DEPARTMENT OF TRANSPORTATION

DEERFIELD ROAD RECONSTRUCTION
MOT CROSS SECTIONS YEAR 1 STAGE 4

SCALE: SHEET OF SHEETS STA. 106+50.00 TO STA.106+80.16

F.A. RTE.	SECTION	COUNTY	TOTAL SHEETS	SHEET NO.
1257	15-00038-07-WR	LAKE	1090	866
		CONTRACT NO. 61K62		
		ILLINOIS	FED. AID PROJECT	

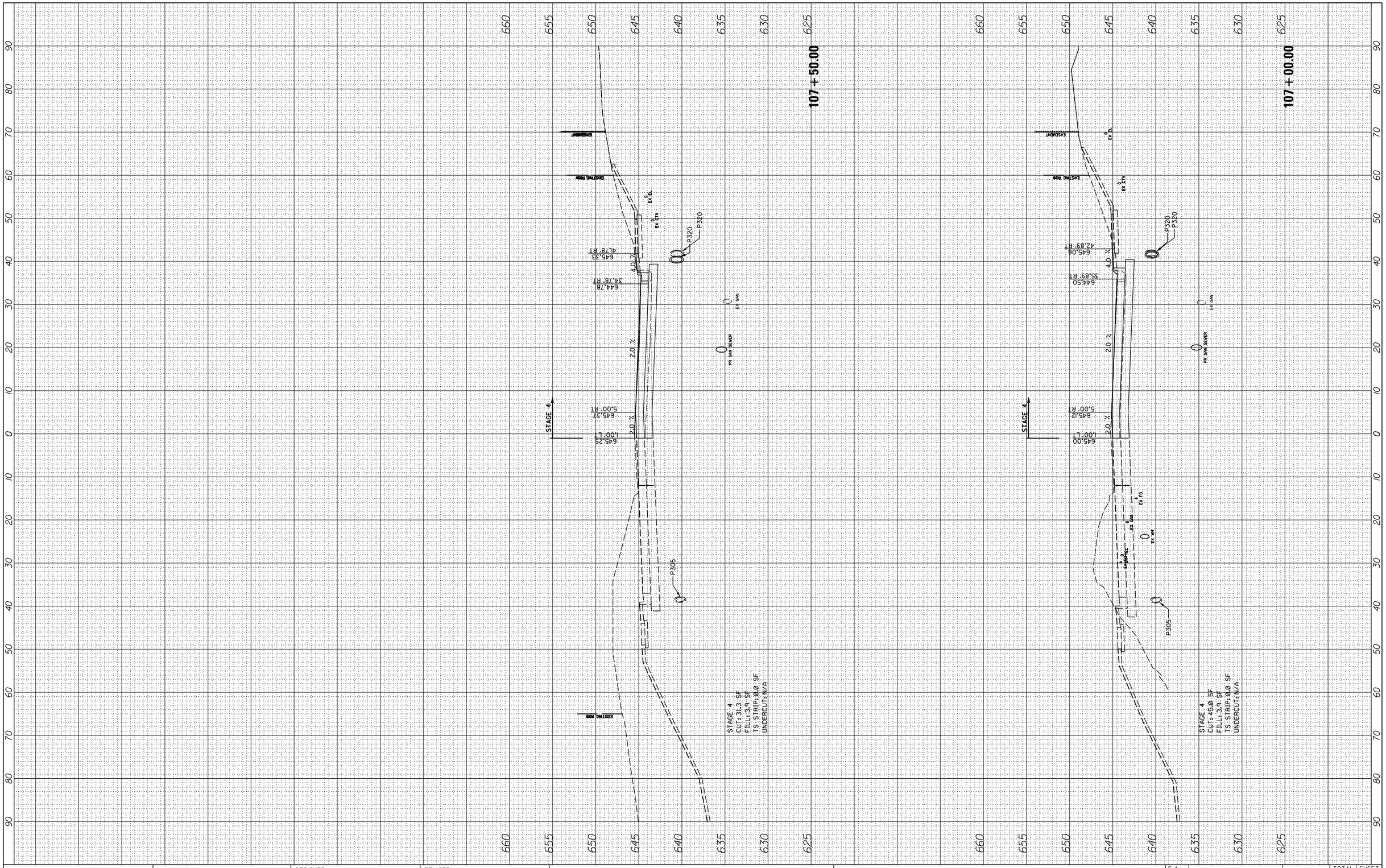

FINAL SURVEY		BY	DATE
NOTE BOOK NO.	SURVEYED		
	PLOTTED		
	TEMPLATE		
	AREAS		
	AREAS CHECKED		

ORIGINAL SURVEY		BY	DATE
NOTE BOOK NO.	SURVEYED		
	PLOTTED		
	TEMPLATE		
	AREAS		
	AREAS CHECKED		

FILE NAME = N:\LCDOT\190304.0003A\Civil\XS-MOT-Year1-Stage4-190304.0003A.SHT	USER NAME = cward	DESIGNED -	REVISED -
		DRAWN -	REVISED -
	PLOT SCALE = 10'	CHECKED -	REVISED -
Default	PLOT DATE = 8/14/2026	DATE -	REVISED -

STATE OF ILLINOIS
DEPARTMENT OF TRANSPORTATION

DEERFIELD ROAD RECONSTRUCTION
MOT CROSS SECTIONS YEAR 1 STAGE 4

SCALE: | SHEET OF SHEETS | STA. 107+00.00 TO STA.107+50.00

F.A. RTE.	SECTION	COUNTY	TOTAL SHEETS	SHEET NO.
1257	15-00038-07-WR	LAKE	1090	867
		CONTRACT NO. 61K62		
		ILLINOIS	FED. AID PROJECT	

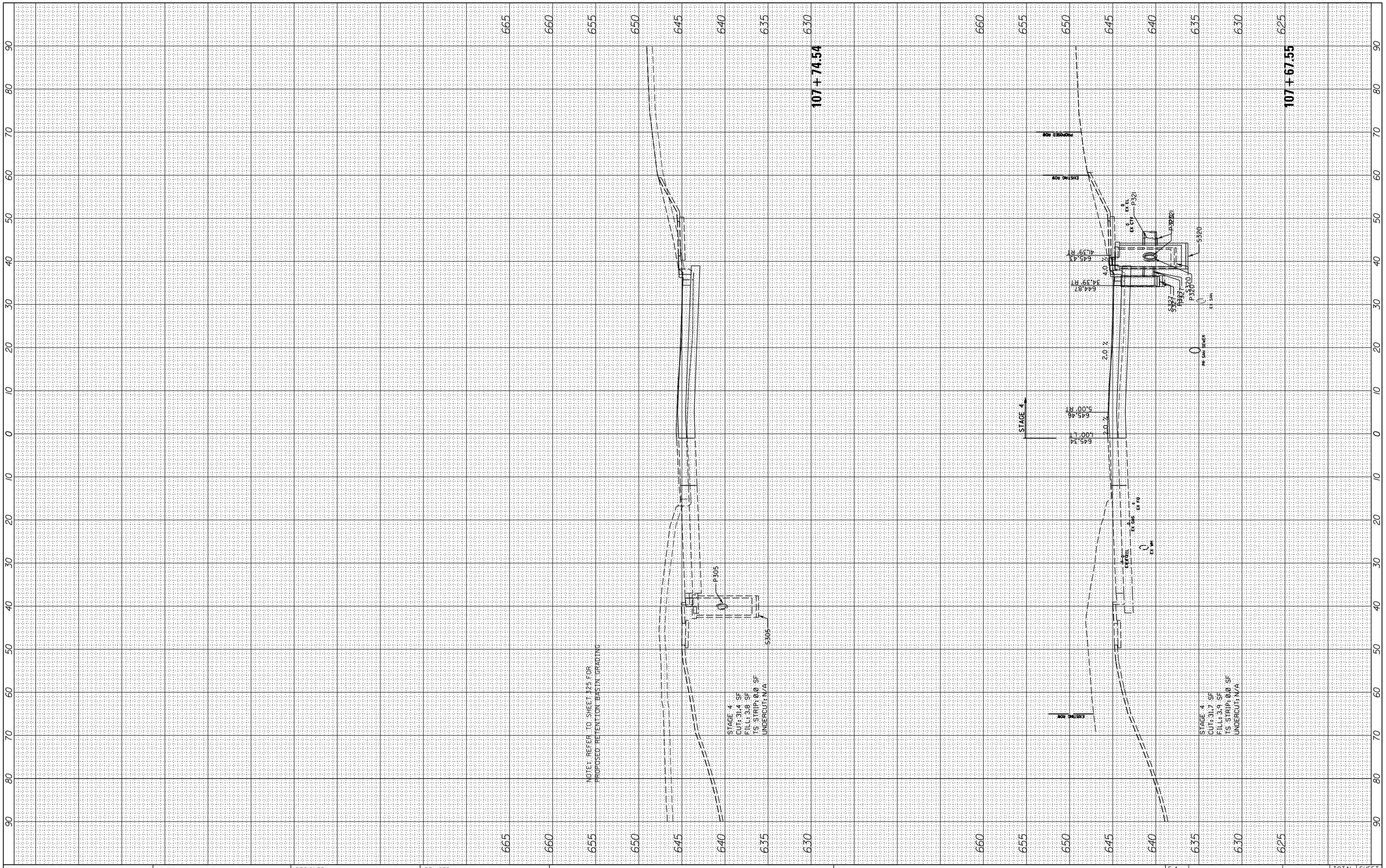

FINAL SURVEY		BY	DATE
	SURVEYED		
	PLOTTED		
NOTE BOOK	TEMPLATE		
	AREAS		
	AREAS CHECKED		
NO.			

ORIGINAL SURVEY		BY	DATE
	SURVEYED		
	PLOTTED		
NOTE BOOK	TEMPLATE		
	AREAS		
	AREAS CHECKED		
NO.			

FILE NAME = N:\LCDOT\190304.0003A\Civil\XS-MOT-Year1-Stage4-190304.0003A.SHT	USER NAME = cward	DESIGNED -	REVISED -
		DRAWN -	REVISED -
	PLOT SCALE = 10'	CHECKED -	REVISED -
Default	PLOT DATE = 8/14/2026	DATE -	REVISED -

STATE OF ILLINOIS
DEPARTMENT OF TRANSPORTATION

DEERFIELD ROAD RECONSTRUCTION
MOT CROSS SECTIONS YEAR 1 STAGE 4

SCALE: | SHEET OF SHEETS | STA. 107+67.55 TO STA.107+74.54

F.A. RTE.	SECTION	COUNTY	TOTAL SHEETS	SHEET NO.
1257	15-00038-07-WR	LAKE	1090	868
		CONTRACT NO. 61K62		
		ILLINOIS	FED. AID PROJECT	

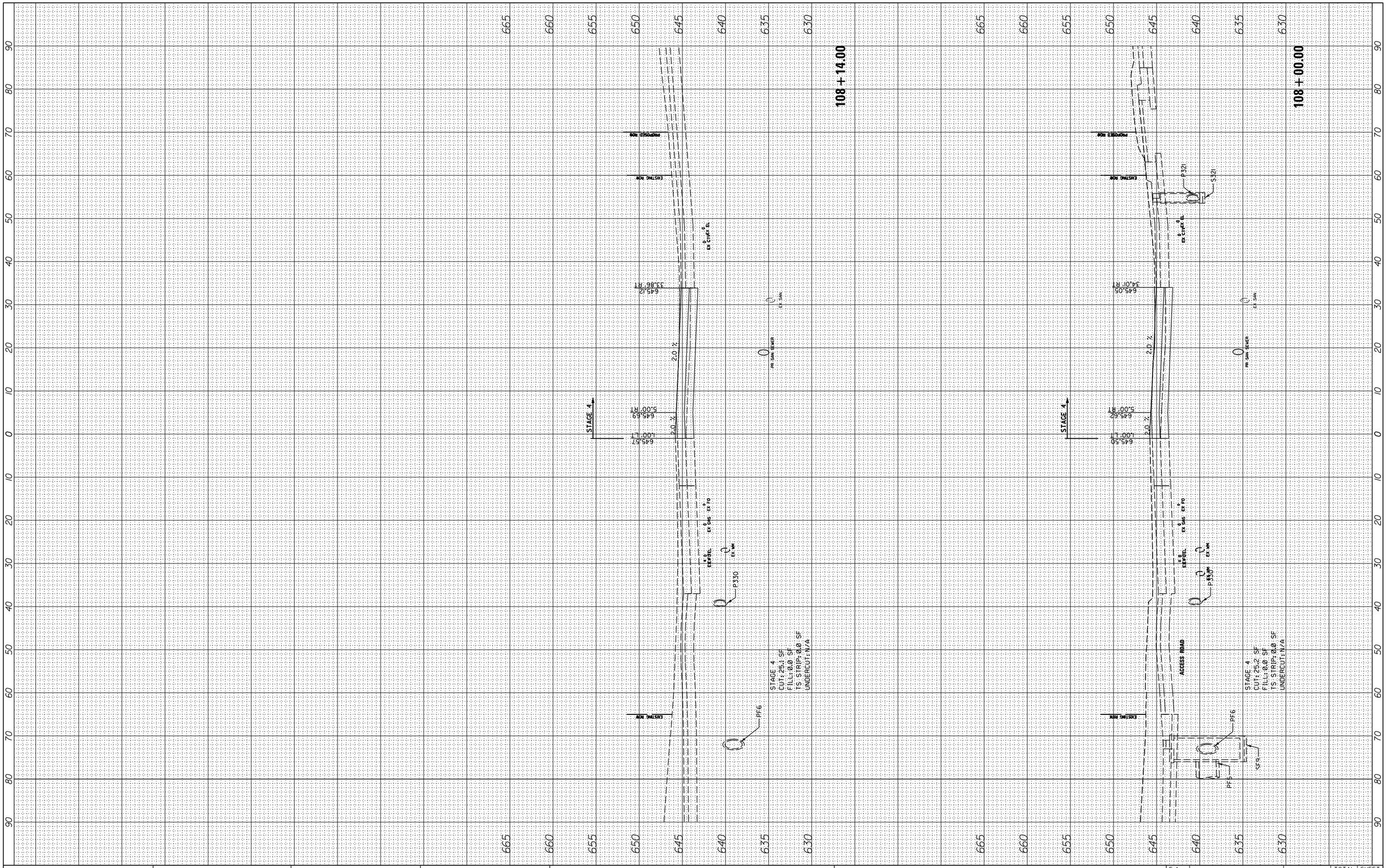

FINAL SURVEY		BY	DATE
NOTE BOOK	SURVEYED		
	PLOTTED		
	TEMPLATE		
	AREAS		
	AREAS CHECKED		
NO.			

ORIGINAL SURVEY		BY	DATE
NOTE BOOK	SURVEYED		
	PLOTTED		
	TEMPLATE		
	AREAS		
	AREAS CHECKED		
NO.			

FILE NAME = N:\LCDOT\190304.0003A\Civil\XS-MOT-Year1-Stage4-190304.0003A.SHT	USER NAME = cward	DESIGNED -	REVISED -
		DRAWN -	REVISED -
	PLOT SCALE = 10'	CHECKED -	REVISED -
Default	PLOT DATE = 8/14/2026	DATE -	REVISED -

STATE OF ILLINOIS
DEPARTMENT OF TRANSPORTATION

DEERFIELD ROAD RECONSTRUCTION
MOT CROSS SECTIONS YEAR 1 STAGE 4

SCALE: | SHEET OF SHEETS | STA. 108+00.00 TO STA. 108+14.00

F.A. RTE.	SECTION	COUNTY	TOTAL SHEETS	SHEET NO.
1257	15-00038-07-WR	LAKE	1090	869
		CONTRACT NO. 61K62		
		ILLINOIS	FED. AID PROJECT	



FINAL SURVEY	BY	DATE
SURVEYED		
PLOTTED		
TEMPLATE		
AREAS		
AREAS CHECKED		
NOTE BOOK NO.		

ORIGINAL SURVEY	BY	DATE
SURVEYED		
PLOTTED		
TEMPLATE		
AREAS		
AREAS CHECKED		
NOTE BOOK NO.		

FILE NAME = N:\LCDOT\190304.0003A\Civil\XS-MOT-Year1-Stage4-190304.0003A.SHT	USER NAME = cward	DESIGNED -	REVISED -
		DRAWN -	REVISED -
	PLOT SCALE = 10'	CHECKED -	REVISED -
Default	PLOT DATE = 8/14/2026	DATE -	REVISED -

STATE OF ILLINOIS
DEPARTMENT OF TRANSPORTATION

DEERFIELD ROAD RECONSTRUCTION
MOT CROSS SECTIONS YEAR 1 STAGE 4

SCALE: | SHEET OF SHEETS | STA. 108+50.00 TO STA.108+56.69

F.A. RTE.	SECTION	COUNTY	TOTAL SHEETS	SHEET NO.
1257	15-00038-07-WR	LAKE	1090	870
		CONTRACT NO. 61K62		
		ILLINOIS FED. AID PROJECT		

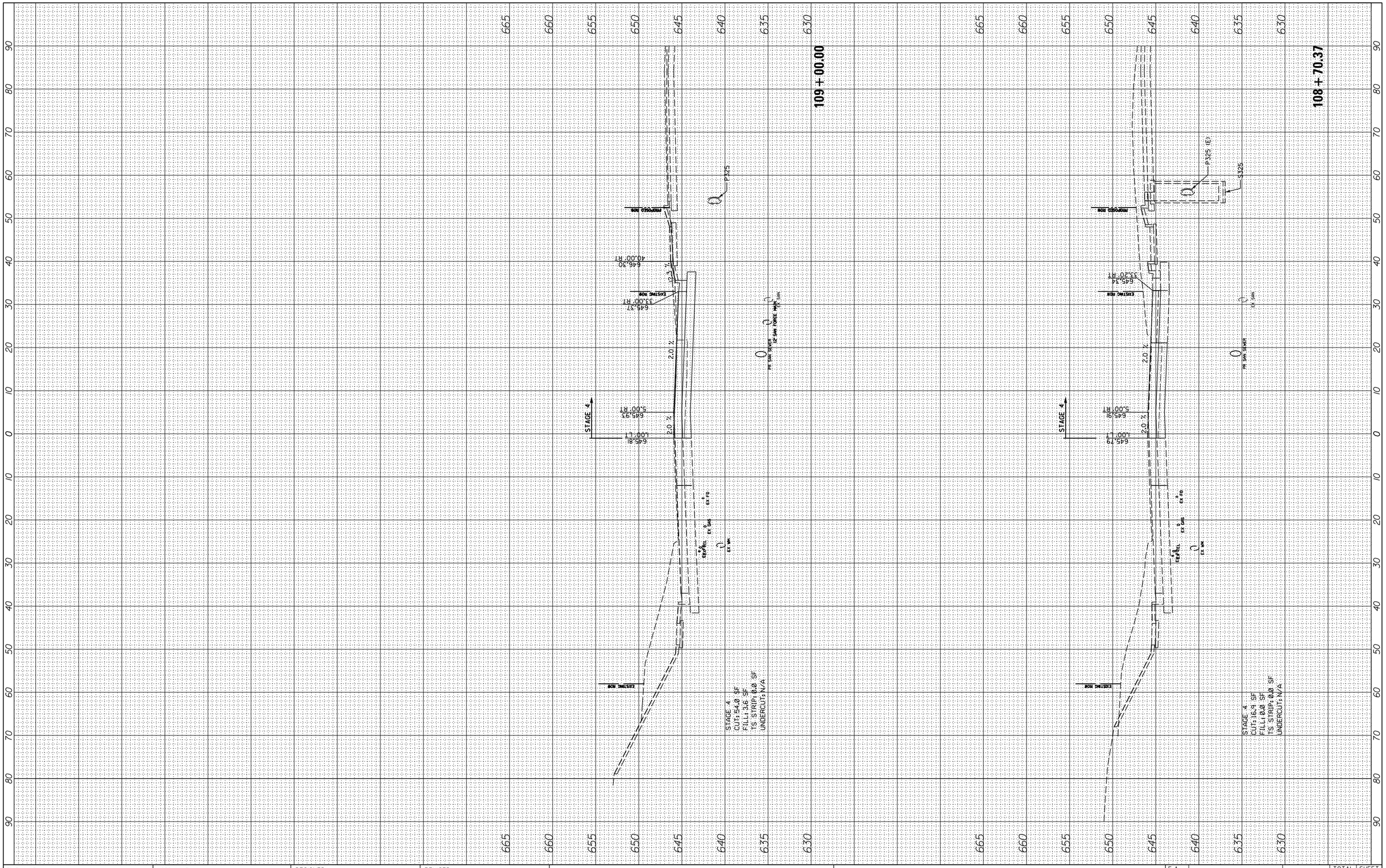

FINAL SURVEY		BY	DATE
NOTE BOOK NO.	SURVEYED		
	PLOTTED		
	TEMPLATE		
	AREAS		
	AREAS CHECKED		

ORIGINAL SURVEY		BY	DATE
NOTE BOOK NO.	SURVEYED		
	PLOTTED		
	TEMPLATE		
	AREAS		
	AREAS CHECKED		

FILE NAME = N:\LCDOT\190304.0003A\Civil\XS-MOT-Year1-Stage4-190304.0003A.SHT	USER NAME = cward	DESIGNED -	REVISED -
		DRAWN -	REVISED -
	PLOT SCALE = 10'	CHECKED -	REVISED -
Default	PLOT DATE = 8/14/2026	DATE -	REVISED -

STATE OF ILLINOIS
DEPARTMENT OF TRANSPORTATION

DEERFIELD ROAD RECONSTRUCTION
MOT CROSS SECTIONS YEAR 1 STAGE 4

SCALE: | SHEET OF SHEETS | STA. 108+70.37 TO STA.109+00.00

F.A. RTE.	SECTION	COUNTY	TOTAL SHEETS	SHEET NO.
1257	15-00038-07-WR	LAKE	1090	871
		CONTRACT NO. 61K62		
		ILLINOIS FED. AID PROJECT		

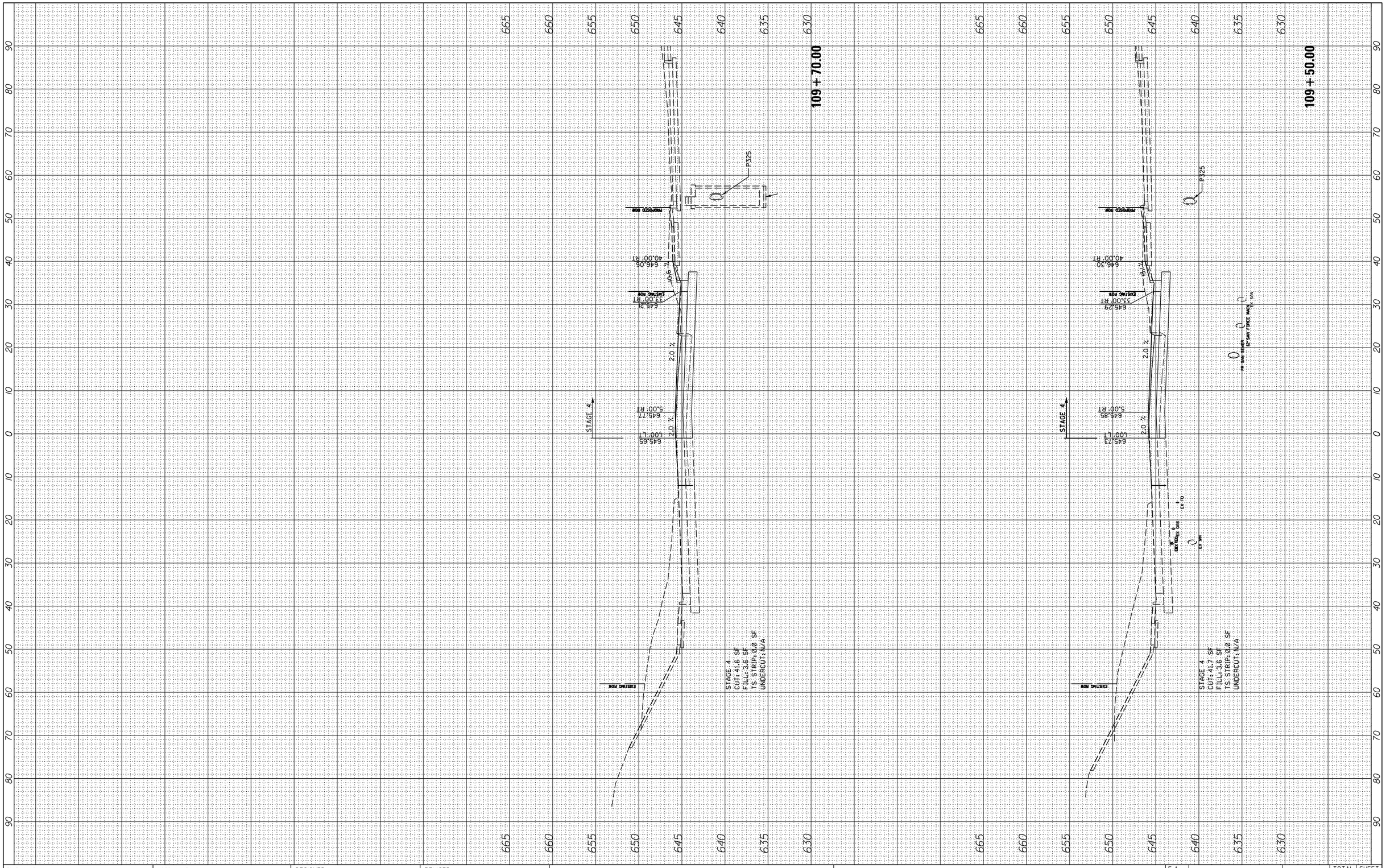

FINAL SURVEY	BY	DATE
SURVEYED		
PLOTTED		
TEMPLATE		
AREAS		
AREAS CHECKED		
NOTE BOOK NO.		

ORIGINAL SURVEY	BY	DATE
SURVEYED		
PLOTTED		
TEMPLATE		
AREAS		
AREAS CHECKED		
NOTE BOOK NO.		

FILE NAME = N:\LCDOT\190304.0003A\Civil\XS-MOT-Year1-Stage4-190304.0003A.SHT	USER NAME = cward	DESIGNED -	REVISED -
		DRAWN -	REVISED -
	PLOT SCALE = 10'	CHECKED -	REVISED -
Default	PLOT DATE = 8/14/2026	DATE -	REVISED -

STATE OF ILLINOIS
DEPARTMENT OF TRANSPORTATION

DEERFIELD ROAD RECONSTRUCTION
MOT CROSS SECTIONS YEAR 1 STAGE 4

SCALE: | SHEET OF SHEETS | STA. 109+50.00 TO STA.109+70.00

F.A. RTE.	SECTION	COUNTY	TOTAL SHEETS	SHEET NO.
1257	15-00038-07-WR	LAKE	1090	872
		CONTRACT NO. 61K62		
		ILLINOIS	FED. AID PROJECT	

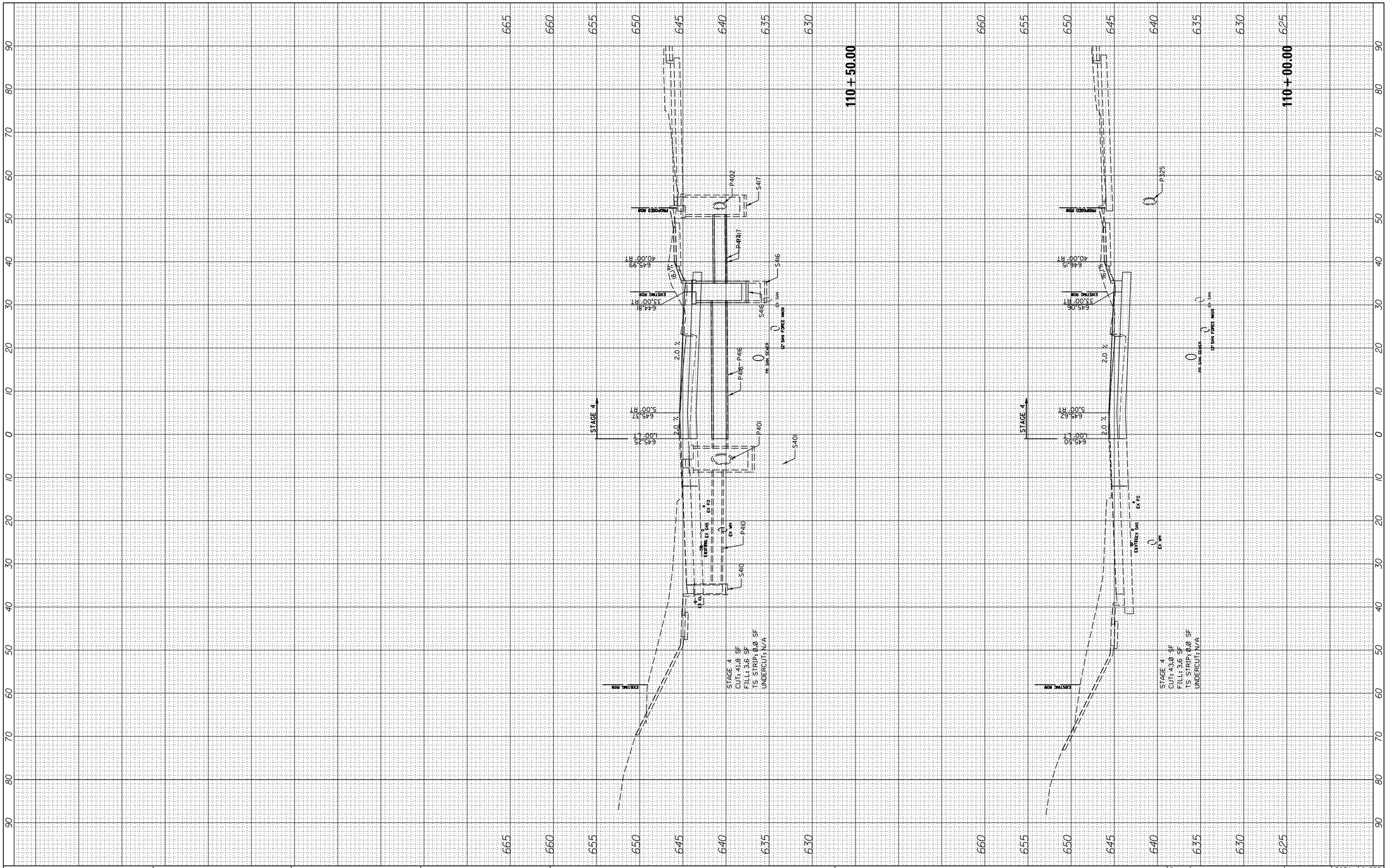

FINAL SURVEY	BY	DATE
SURVEYED		
PLOTTED		
TEMPLATE		
AREAS		
AREAS CHECKED		
NOTE BOOK NO.		

ORIGINAL SURVEY	BY	DATE
SURVEYED		
PLOTTED		
TEMPLATE		
AREAS		
AREAS CHECKED		
NOTE BOOK NO.		

FILE NAME = N:\LCDOT\190304.0003A\Civil\XS-MOT-Year1-Stage4-190304.0003A.SHT	USER NAME = cward	DESIGNED -	REVISED -
		DRAWN -	REVISED -
	PLOT SCALE = 10'	CHECKED -	REVISED -
Default	PLOT DATE = 8/14/2026	DATE -	REVISED -

STATE OF ILLINOIS
DEPARTMENT OF TRANSPORTATION

DEERFIELD ROAD RECONSTRUCTION
MOT CROSS SECTIONS YEAR 1 STAGE 4

SCALE: | SHEET OF SHEETS | STA. 110+00.00 TO STA.110+50.00

F.A. RTE.	SECTION	COUNTY	TOTAL SHEETS	SHEET NO.
1257	15-00038-07-WR	LAKE	1090	873
		CONTRACT NO. 61K62		
		ILLINOIS	FED. AID PROJECT	

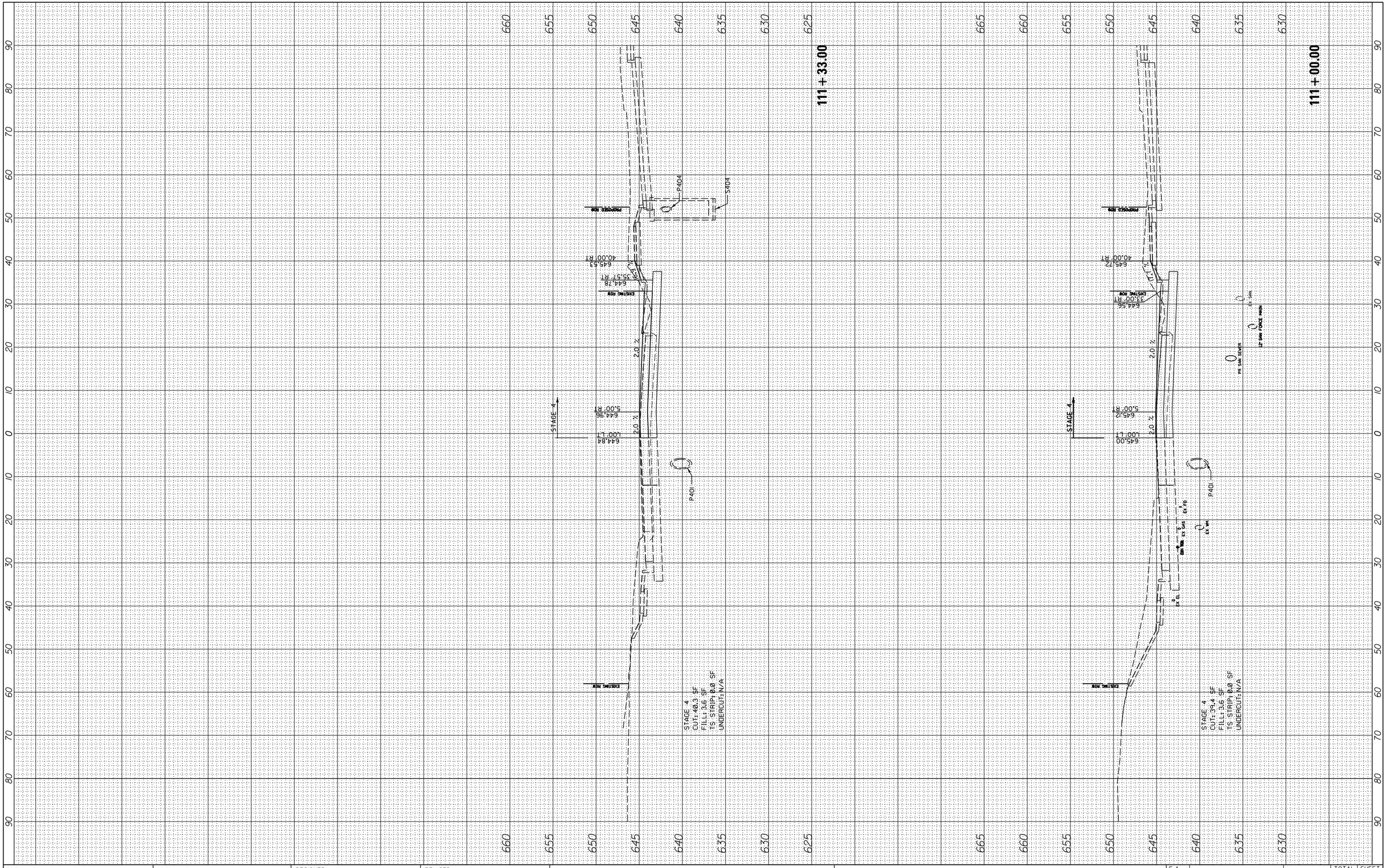

FINAL SURVEY	BY	DATE
SURVEYED		
PLOTTED		
TEMPLATE		
AREAS		
AREAS CHECKED		
NOTE BOOK NO.		

ORIGINAL SURVEY	BY	DATE
SURVEYED		
PLOTTED		
TEMPLATE		
AREAS		
AREAS CHECKED		
NOTE BOOK NO.		

FILE NAME = N:\LCDOT\190304.0003A\Civil\XS-MOT-Year1-Stage4-190304.0003A.SHT	USER NAME = cward	DESIGNED -	REVISED -
		DRAWN -	REVISED -
	PLOT SCALE = 10'	CHECKED -	REVISED -
Default	PLOT DATE = 8/14/2026	DATE -	REVISED -

STATE OF ILLINOIS
DEPARTMENT OF TRANSPORTATION

DEERFIELD ROAD RECONSTRUCTION
MOT CROSS SECTIONS YEAR 1 STAGE 4

SCALE: | SHEET OF SHEETS | STA. 111+00.00 TO STA. 111+33.00

F.A. RTE.	SECTION	COUNTY	TOTAL SHEETS	SHEET NO.
1257	15-00038-07-WR	LAKE	1090	874

CONTRACT NO. 61K62

ILLINOIS | FED. AID PROJECT

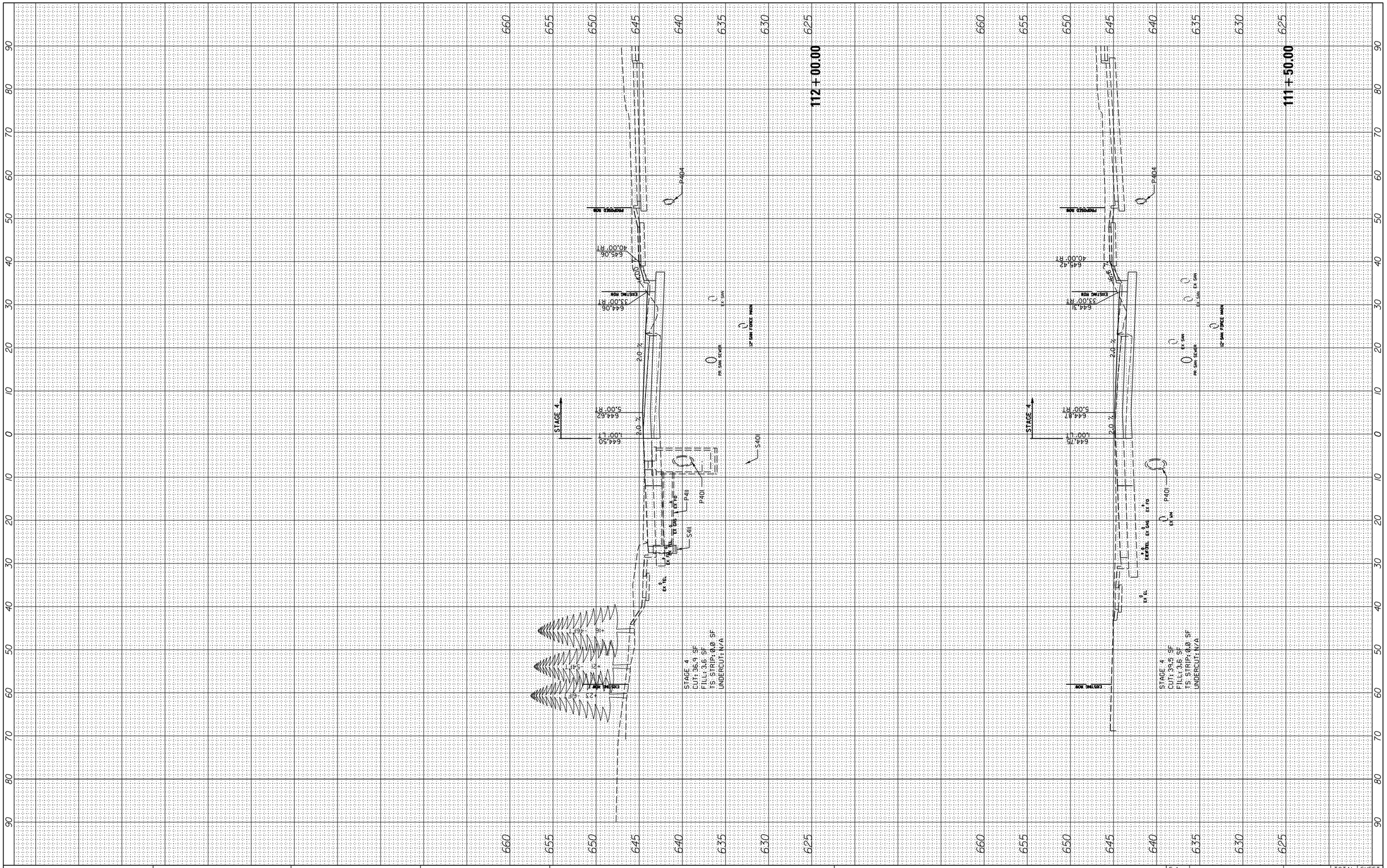

FINAL SURVEY		BY	DATE
	SURVEYED		
	PLOTTED		
NOTE BOOK	TEMPLATE		
	AREAS		
NO.	AREAS CHECKED		

ORIGINAL SURVEY		BY	DATE
	SURVEYED		
	PLOTTED		
NOTE BOOK	TEMPLATE		
	AREAS		
NO.	AREAS CHECKED		

FILE NAME = N:\LCDOT\190304.0003A\Civil\XS-MOT-Year1-Stage4-190304.0003A.SHT	USER NAME = cward	DESIGNED -	REVISED -
		DRAWN -	REVISED -
	PLOT SCALE = 10'	CHECKED -	REVISED -
Default	PLOT DATE = 8/14/2026	DATE -	REVISED -

STATE OF ILLINOIS
DEPARTMENT OF TRANSPORTATION

DEERFIELD ROAD RECONSTRUCTION
MOT CROSS SECTIONS YEAR 1 STAGE 4

SCALE: | SHEET OF SHEETS | STA. 111+50.00 TO STA. 112+00.00

F.A. RTE.	SECTION	COUNTY	TOTAL SHEETS	SHEET NO.
1257	15-00038-07-WR	LAKE	1090	875
		CONTRACT NO. 61K62		
		ILLINOIS	FED. AID PROJECT	

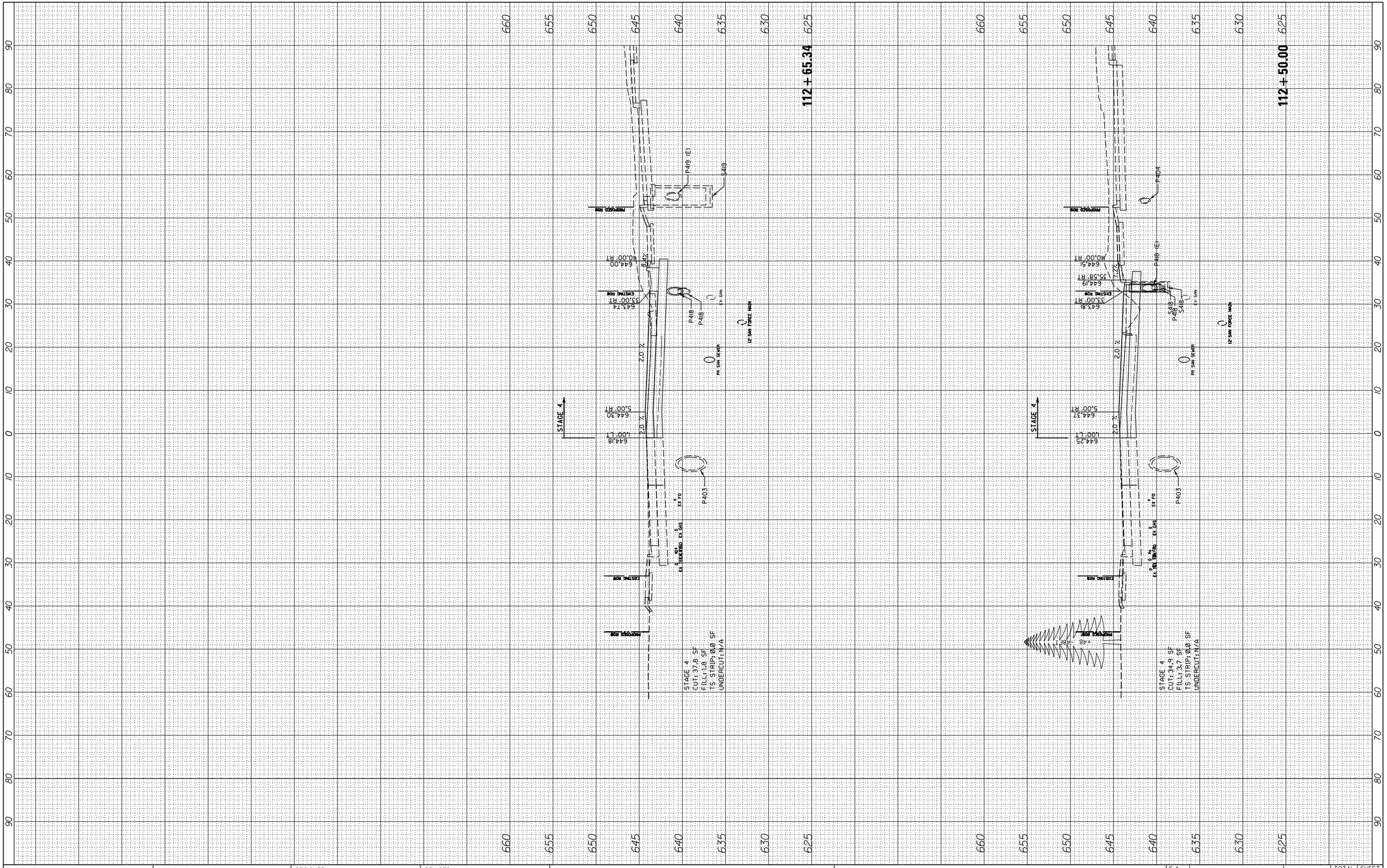

FINAL SURVEY	BY	DATE
SURVEYED		
PLOTTED		
TEMPLATE		
AREAS		
AREAS CHECKED		
NOTE BOOK NO.		

ORIGINAL SURVEY	BY	DATE
SURVEYED		
PLOTTED		
TEMPLATE		
AREAS		
AREAS CHECKED		
NOTE BOOK NO.		

FILE NAME = N:\LCDOT\190304.0003A\Civil\XS-MOT-Year1-Stage4-190304.0003A.SHT	USER NAME = cward	DESIGNED -	REVISED -
	PLOT SCALE = 10'	DRAWN -	REVISED -
	PLOT DATE = 8/14/2026	CHECKED -	REVISED -
Default		DATE -	REVISED -

STATE OF ILLINOIS
DEPARTMENT OF TRANSPORTATION

DEERFIELD ROAD RECONSTRUCTION
MOT CROSS SECTIONS YEAR 1 STAGE 4

SCALE: | SHEET OF SHEETS | STA. 112+50.00 TO STA. 112+65.34

F.A. RTE.	SECTION	COUNTY	TOTAL SHEETS	SHEET NO.
1257	15-00038-07-WR	LAKE	1090	876

CONTRACT NO. 61K62

ILLINOIS | FED. AID PROJECT

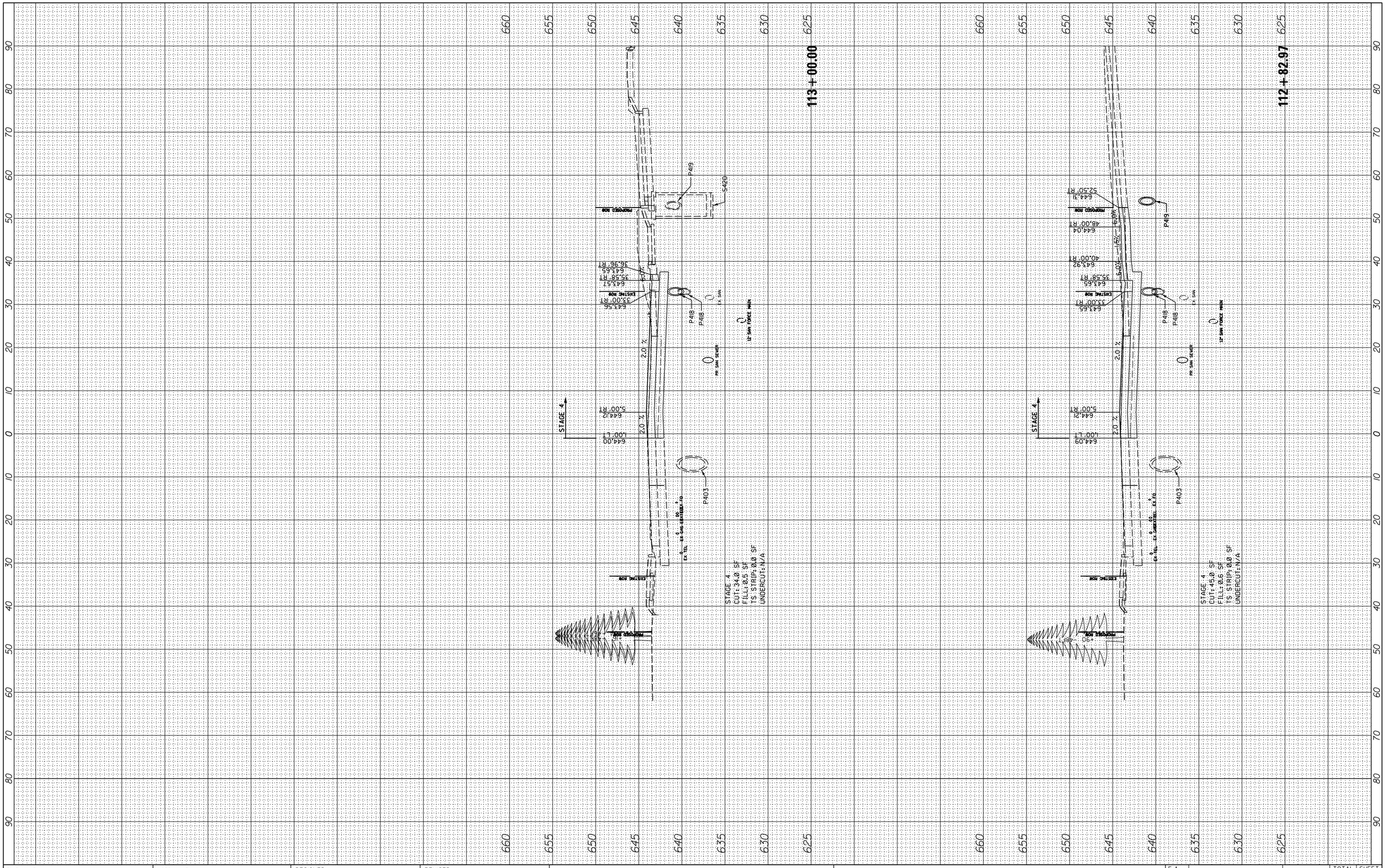

FINAL SURVEY	BY	DATE
SURVEYED		
PLOTTED		
TEMPLATE		
AREAS		
AREAS CHECKED		
NOTE BOOK NO.		

ORIGINAL SURVEY	BY	DATE
SURVEYED		
PLOTTED		
TEMPLATE		
AREAS		
AREAS CHECKED		
NOTE BOOK NO.		

FILE NAME = N:\LCDOT\190304.0003A\Civil\XS-MOT-Year1-Stage4-190304.0003A.SHT	USER NAME = cward	DESIGNED -	REVISED -
	PLOT SCALE = 10'	DRAWN -	REVISED -
	PLOT DATE = 8/14/2026	CHECKED -	REVISED -
Default		DATE -	REVISED -

STATE OF ILLINOIS
DEPARTMENT OF TRANSPORTATION

DEERFIELD ROAD RECONSTRUCTION
MOT CROSS SECTIONS YEAR 1 STAGE 4

SCALE: | SHEET OF SHEETS | STA. 112+82.97 TO STA. 113+00.00

F.A. RTE.	SECTION	COUNTY	TOTAL SHEETS	SHEET NO.
1257	15-00038-07-WR	LAKE	1090	877

CONTRACT NO. 61K62

ILLINOIS | FED. AID PROJECT

FINAL SURVEY		BY	DATE
NOTE BOOK NO.	SURVEYED		
	PLOTTED		
	TEMPLATE		
	AREAS		
	AREAS CHECKED		

ORIGINAL SURVEY		BY	DATE
NOTE BOOK NO.	SURVEYED		
	PLOTTED		
	TEMPLATE		
	AREAS		
	AREAS CHECKED		

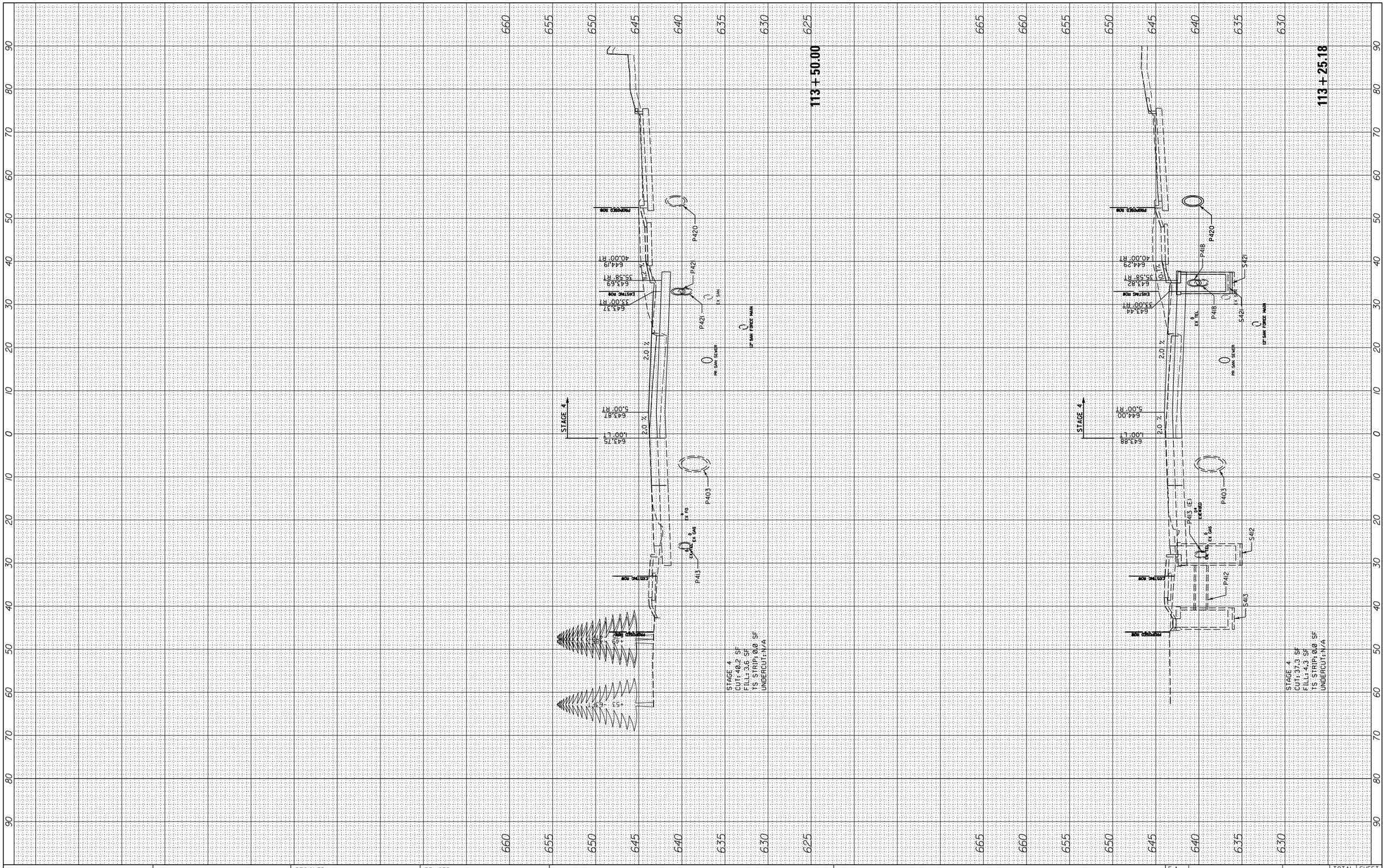

FILE NAME =	USER NAME = cward	DESIGNED -	REVISED -
N:\LCDOT\190304.0003A\Civil\XS-MOT-Year1-Stage4-190304.0003A.SHT	PLOT SCALE = 10'	DRAWN -	REVISED -
	PLOT DATE = 8/14/2026	CHECKED -	REVISED -
Default		DATE -	REVISED -

STATE OF ILLINOIS
DEPARTMENT OF TRANSPORTATION

DEERFIELD ROAD RECONSTRUCTION
MOT CROSS SECTIONS YEAR 1 STAGE 4

SCALE: | SHEET OF SHEETS | STA. 113+25.18 TO STA.113+50.00

F.A. RTE.	SECTION	COUNTY	TOTAL SHEETS	SHEET NO.
1257	15-00038-07-WR	LAKE	1090	878
		CONTRACT NO. 61K62		
		ILLINOIS	FED. AID PROJECT	

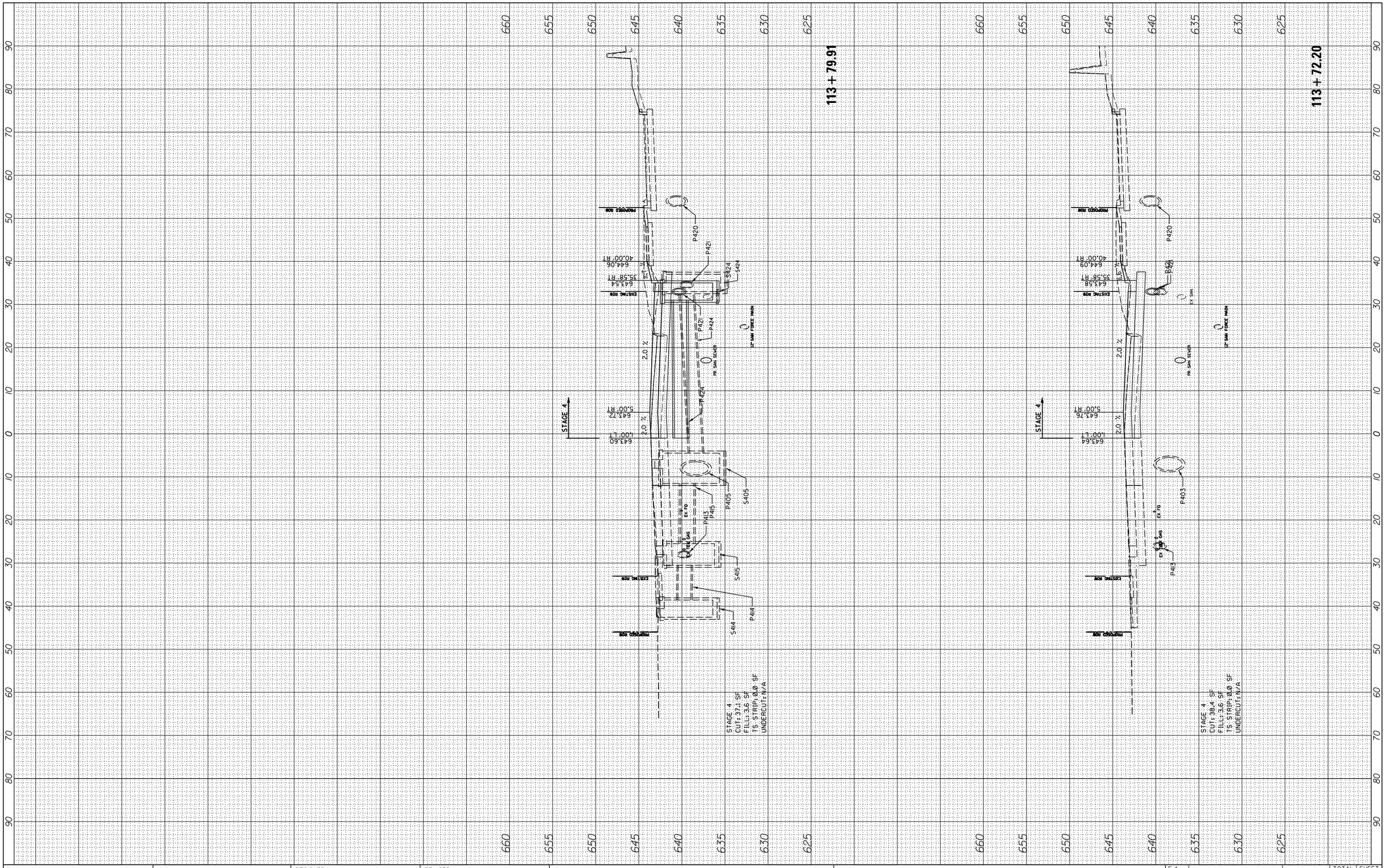

FINAL SURVEY		BY	DATE
	SURVEYED		
	PLOTTED		
NOTE BOOK	TEMPLATE		
	AREAS		
NO.	AREAS CHECKED		

ORIGINAL SURVEY		BY	DATE
	SURVEYED		
	PLOTTED		
NOTE BOOK	TEMPLATE		
	AREAS		
NO.	AREAS CHECKED		

FILE NAME =	USER NAME = cward	DESIGNED -	REVISED -
N:\LCDOT\190304.0003A\Civil\XS-MOT-Year1-Stage4-190304.0003A.SHT		DRAWN -	REVISED -
	PLOT SCALE = 10'	CHECKED -	REVISED -
Default	PLOT DATE = 8/14/2026	DATE -	REVISED -

STATE OF ILLINOIS
DEPARTMENT OF TRANSPORTATION

DEERFIELD ROAD RECONSTRUCTION
MOT CROSS SECTIONS YEAR 1 STAGE 4

SCALE: | SHEET OF SHEETS | STA. 113+72.20 TO STA.113+79.91

F.A. RTE.	SECTION	COUNTY	TOTAL SHEETS	SHEET NO.
1257	15-00038-07-WR	LAKE	1090	879
		CONTRACT NO. 61K62		
		ILLINOIS	FED. AID PROJECT	

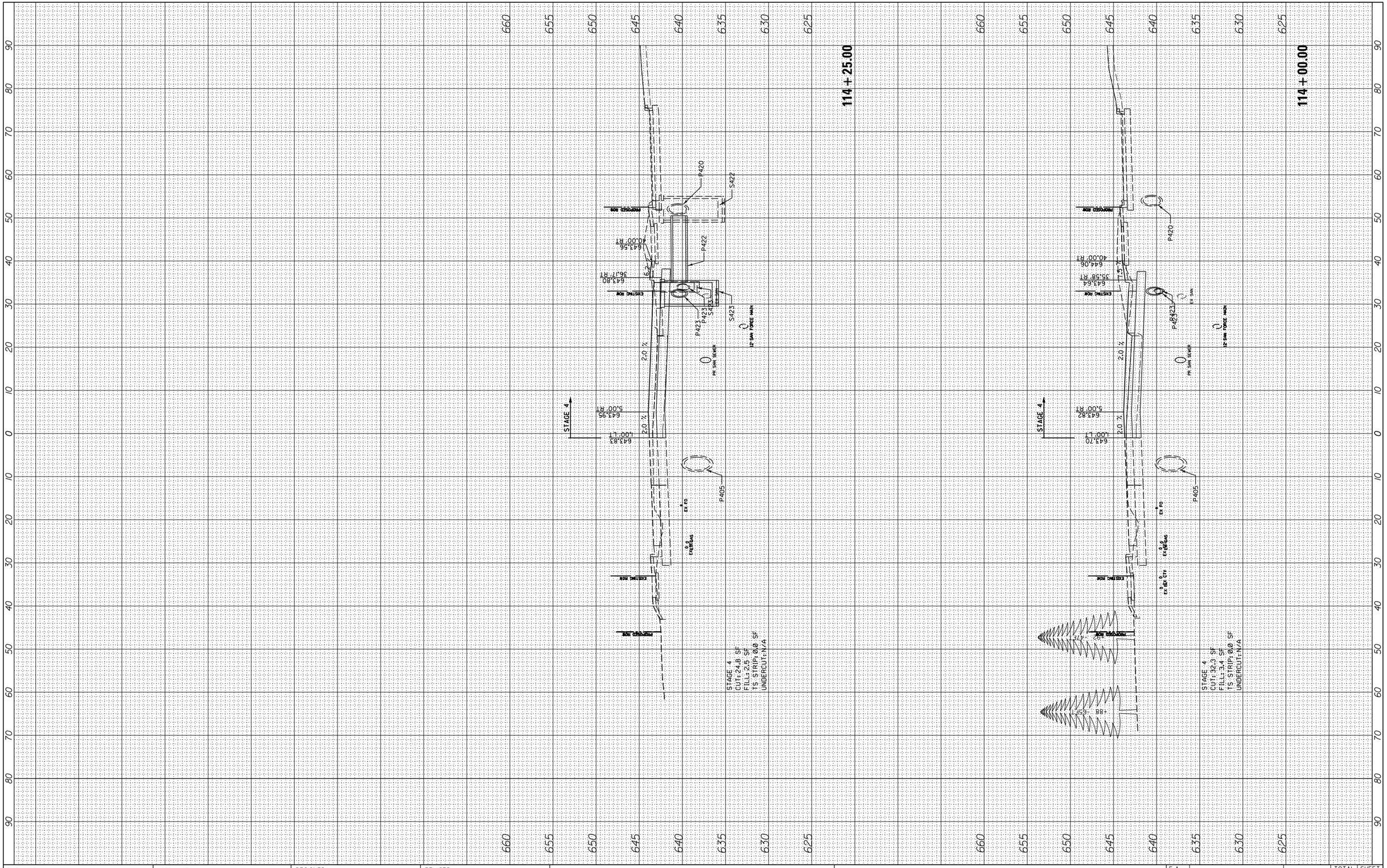

FINAL SURVEY		BY	DATE
NOTE BOOK	SURVEYED		
	PLOTTED		
	TEMPLATE		
	AREAS		
NO.	AREAS CHECKED		

ORIGINAL SURVEY		BY	DATE
NOTE BOOK	SURVEYED		
	PLOTTED		
	TEMPLATE		
	AREAS		
NO.	AREAS CHECKED		

FILE NAME = N:\LCDOT\190304.0003A\Civil\XS-MOT-Year1-Stage4-190304.0003A.SHT	USER NAME = cward	DESIGNED -	REVISED -
		DRAWN -	REVISED -
	PLOT SCALE = 10'	CHECKED -	REVISED -
Default	PLOT DATE = 8/14/2026	DATE -	REVISED -

STATE OF ILLINOIS
DEPARTMENT OF TRANSPORTATION

DEERFIELD ROAD RECONSTRUCTION
MOT CROSS SECTIONS YEAR 1 STAGE 4

SCALE: | SHEET OF SHEETS | STA. 114+00.00 TO STA.114+25.00

F.A. RTE.	SECTION	COUNTY	TOTAL SHEETS	SHEET NO.
1257	15-00038-07-WR	LAKE	1090	880
		CONTRACT NO. 61K62		
		ILLINOIS	FED. AID PROJECT	

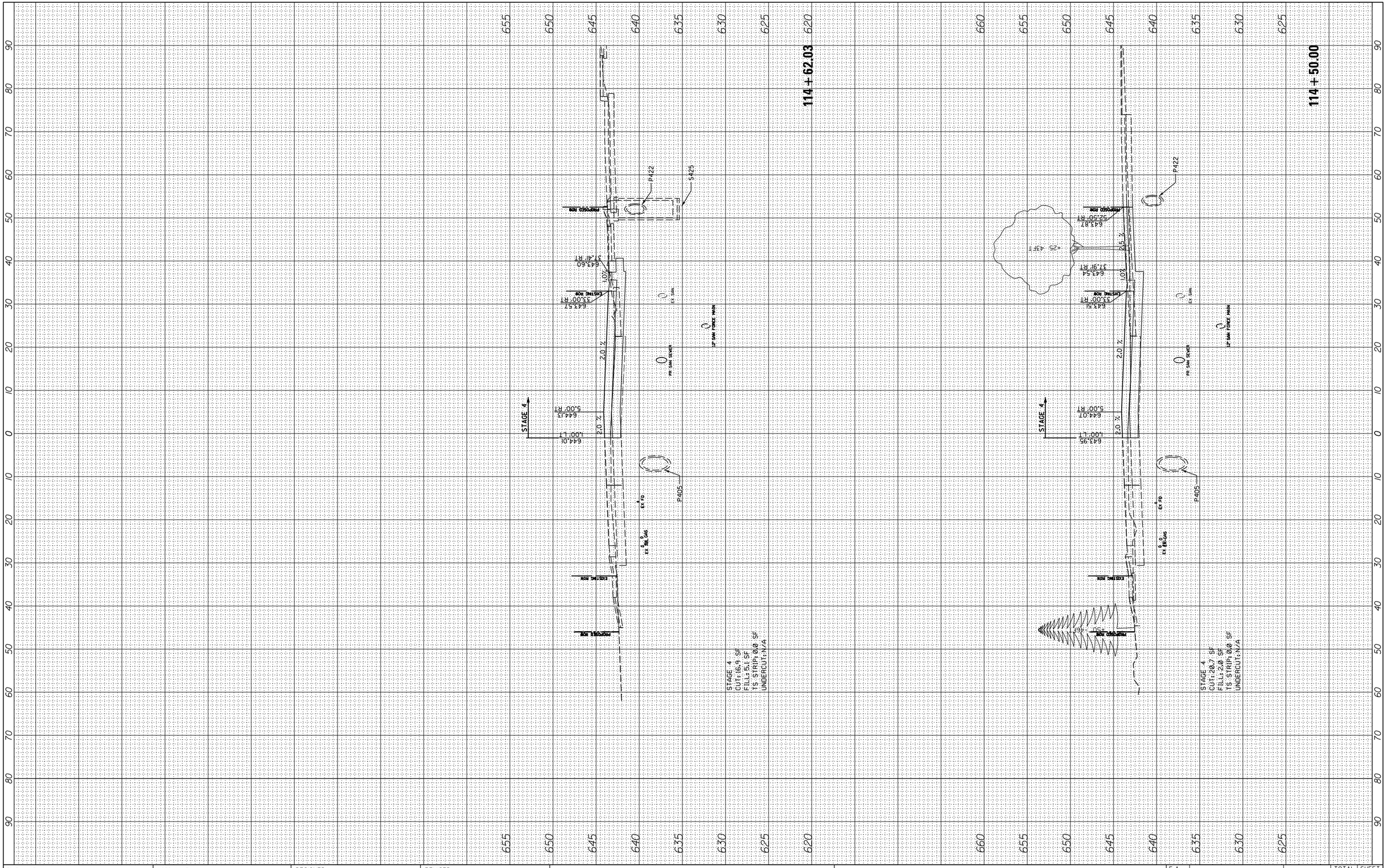

FINAL SURVEY	BY	DATE
SURVEYED		
PLOTTED		
TEMPLATE		
AREAS		
AREAS CHECKED		
NOTE BOOK NO.		

ORIGINAL SURVEY	BY	DATE
SURVEYED		
PLOTTED		
TEMPLATE		
AREAS		
AREAS CHECKED		
NOTE BOOK NO.		

FILE NAME = N:\LCDOT\190304.0003A\Civil\XS-MOT-Year1-Stage4-190304.0003A.SHT	USER NAME = cward	DESIGNED -	REVISED -
		DRAWN -	REVISED -
	PLOT SCALE = 10'	CHECKED -	REVISED -
Default	PLOT DATE = 8/14/2026	DATE -	REVISED -

STATE OF ILLINOIS
DEPARTMENT OF TRANSPORTATION

DEERFIELD ROAD RECONSTRUCTION
MOT CROSS SECTIONS YEAR 1 STAGE 4

SCALE: | SHEET OF SHEETS | STA. 114+50.00 TO STA.114+62.03

F.A. RTE.	SECTION	COUNTY	TOTAL SHEETS	SHEET NO.
1257	15-00038-07-WR	LAKE	1090	881

CONTRACT NO. 61K62

ILLINOIS | FED. AID PROJECT

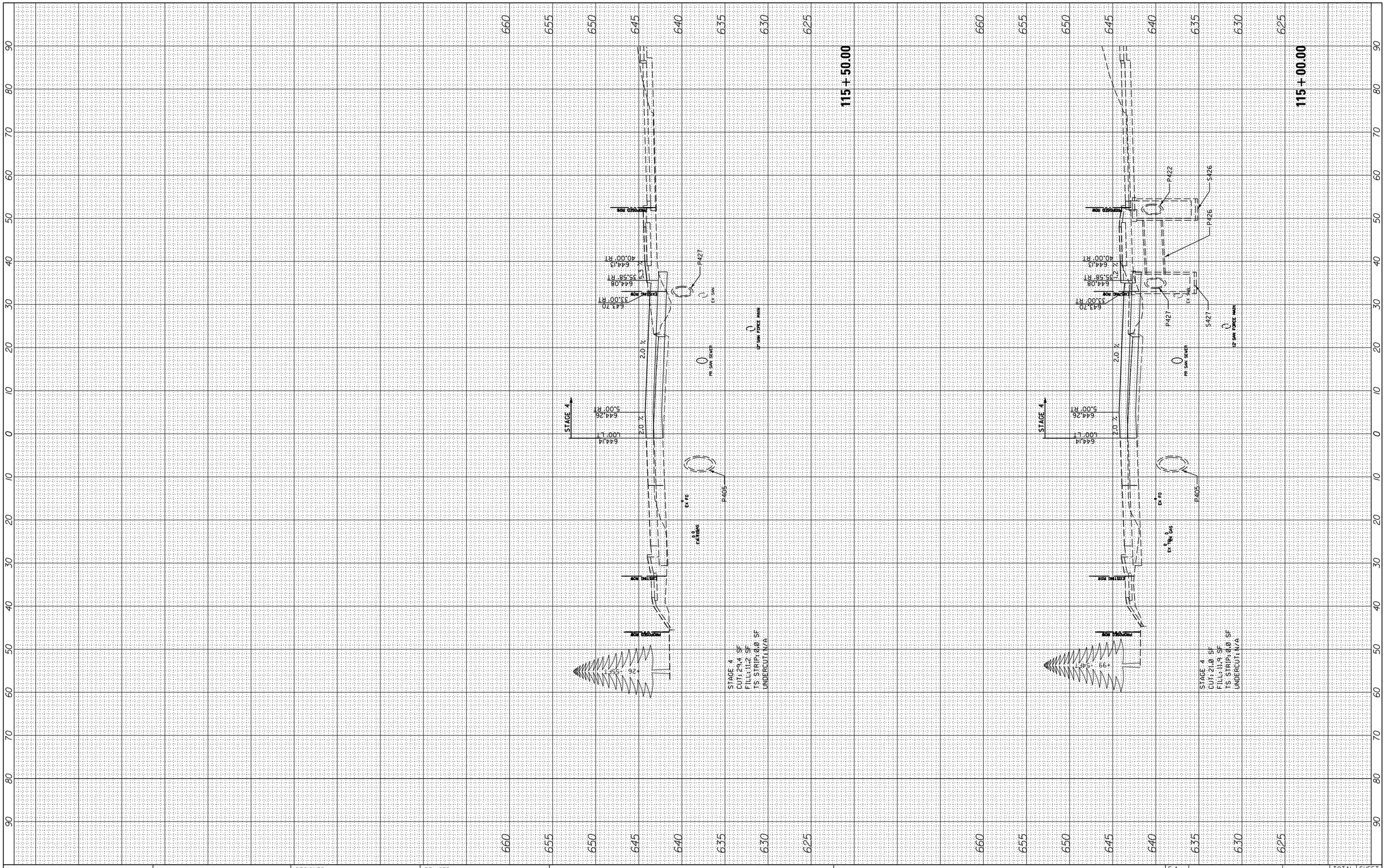

FINAL SURVEY		BY	DATE
NOTE BOOK	SURVEYED		
	PLOTTED		
	TEMPLATE		
	AREAS		
NO.	AREAS CHECKED		

ORIGINAL SURVEY		BY	DATE
NOTE BOOK	SURVEYED		
	PLOTTED		
	TEMPLATE		
	AREAS		
NO.	AREAS CHECKED		

FILE NAME = N:\LCDOT\190304.0003A\Civil\XS-MOT-Year1-Stage4-190304.0003A.SHT	USER NAME = cward	DESIGNED -	REVISED -
		DRAWN -	REVISED -
	PLOT SCALE = 10'	CHECKED -	REVISED -
Default	PLOT DATE = 8/14/2026	DATE -	REVISED -

STATE OF ILLINOIS
DEPARTMENT OF TRANSPORTATION

DEERFIELD ROAD RECONSTRUCTION
MOT CROSS SECTIONS YEAR 1 STAGE 4

SCALE: | SHEET OF SHEETS | STA. 115+00.00 TO STA.115+50.00

F.A. RTE.	SECTION	COUNTY	TOTAL SHEETS	SHEET NO.
1257	15-00038-07-WR	LAKE	1090	882

CONTRACT NO. 61K62

ILLINOIS | FED. AID PROJECT

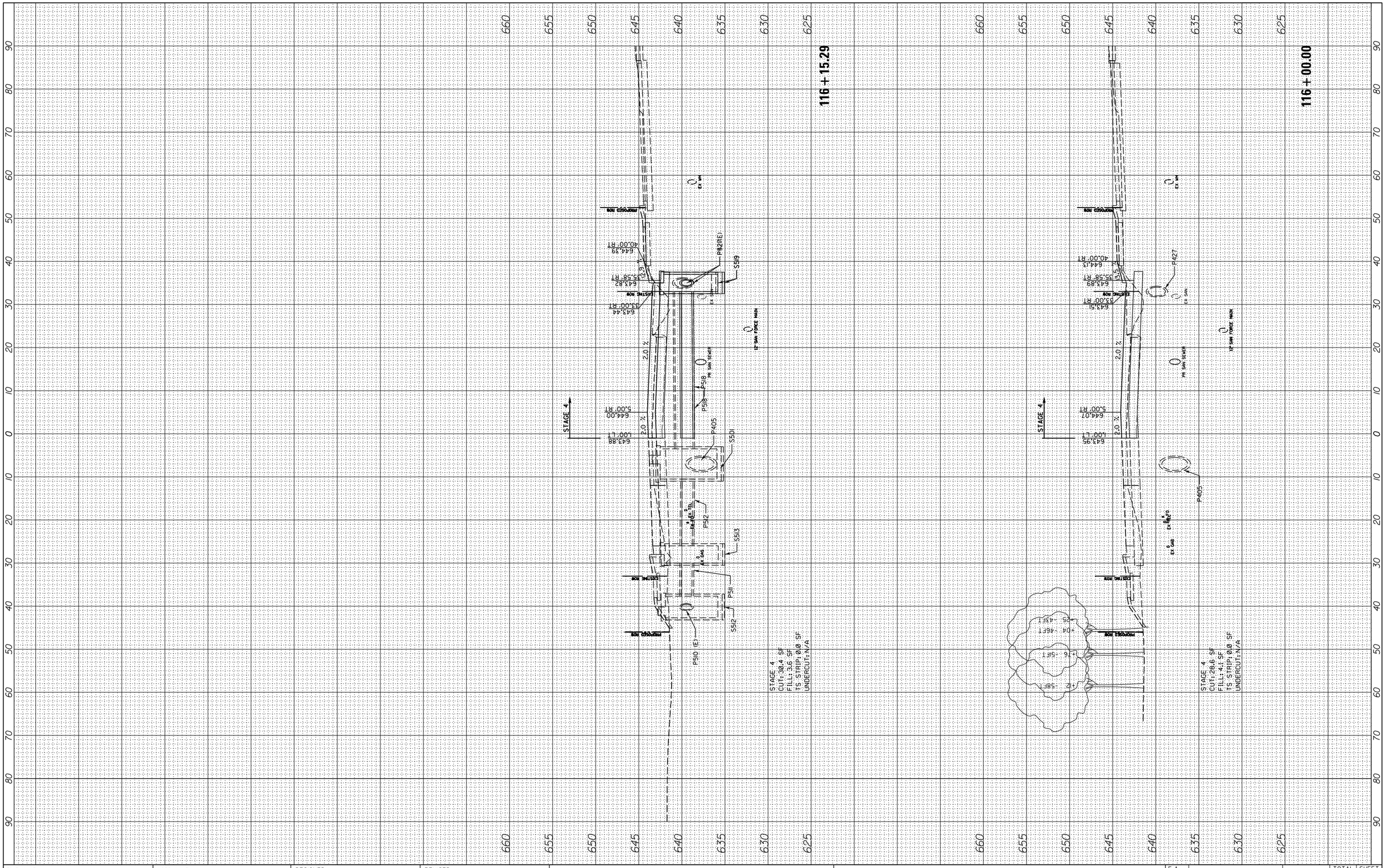

FINAL SURVEY	BY	DATE
SURVEYED		
PLOTTED		
TEMPLATE		
AREAS		
AREAS CHECKED		
NOTE BOOK NO.		

ORIGINAL SURVEY	BY	DATE
SURVEYED		
PLOTTED		
TEMPLATE		
AREAS		
AREAS CHECKED		
NOTE BOOK NO.		

FILE NAME =	USER NAME = cward	DESIGNED -	REVISED -
N:\LCDOT\190304.0003A\Civil\XS-MOT-Year1-Stage4-190304.0003A.SHT		DRAWN -	REVISED -
	PLOT SCALE = 10'	CHECKED -	REVISED -
Default	PLOT DATE = 8/14/2026	DATE -	REVISED -

STATE OF ILLINOIS
DEPARTMENT OF TRANSPORTATION

DEERFIELD ROAD RECONSTRUCTION
MOT CROSS SECTIONS YEAR 1 STAGE 4

SCALE: | SHEET OF SHEETS | STA. 116+00.00 TO STA.116+15.29

F.A. RTE.	SECTION	COUNTY	TOTAL SHEETS	SHEET NO.
1257	15-00038-07-WR	LAKE	1090	883
		CONTRACT NO. 61K62		
		ILLINOIS	FED. AID PROJECT	

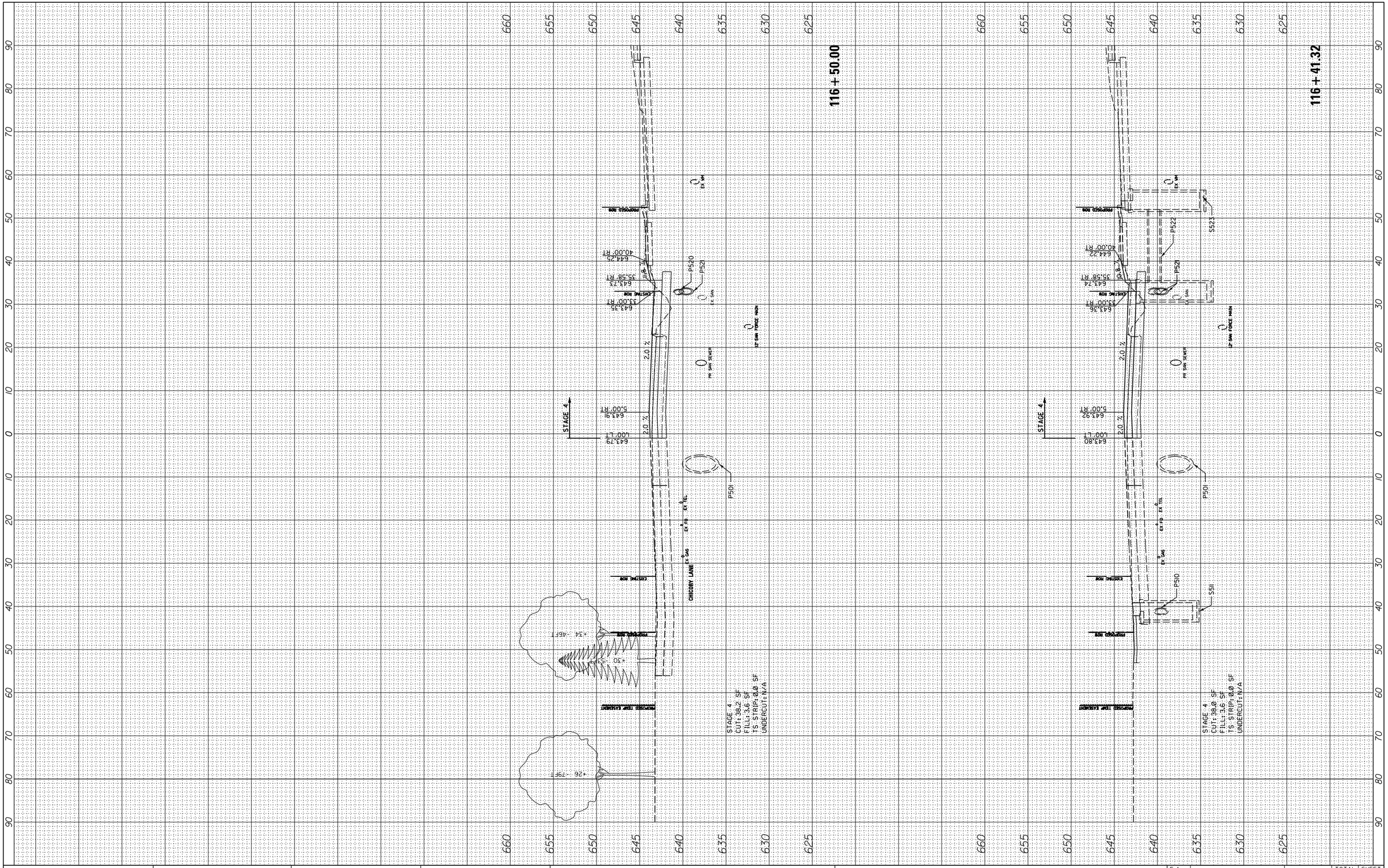

FINAL SURVEY	BY	DATE
SURVEYED		
PLOTTED		
TEMPLATE		
AREAS		
AREAS CHECKED		
NOTE BOOK NO.		

ORIGINAL SURVEY	BY	DATE
SURVEYED		
PLOTTED		
TEMPLATE		
AREAS		
AREAS CHECKED		
NOTE BOOK NO.		

FILE NAME = N:\LCDOT\190304.0003A\Civil\XS-MOT-Year1-Stage4-190304.0003A.SHT	USER NAME = cward	DESIGNED -	REVISED -
	PLOT SCALE = 10'	DRAWN -	REVISED -
	PLOT DATE = 8/14/2026	CHECKED -	REVISED -
Default		DATE -	REVISED -

STATE OF ILLINOIS
DEPARTMENT OF TRANSPORTATION

DEERFIELD ROAD RECONSTRUCTION
MOT CROSS SECTIONS YEAR 1 STAGE 4

SCALE: | SHEET OF SHEETS | STA. 116+41.32 TO STA. 116+50.00

F.A. RTE.	SECTION	COUNTY	TOTAL SHEETS	SHEET NO.
1257	15-00038-07-WR	LAKE	1090	884

CONTRACT NO. 61K62

ILLINOIS | FED. AID PROJECT

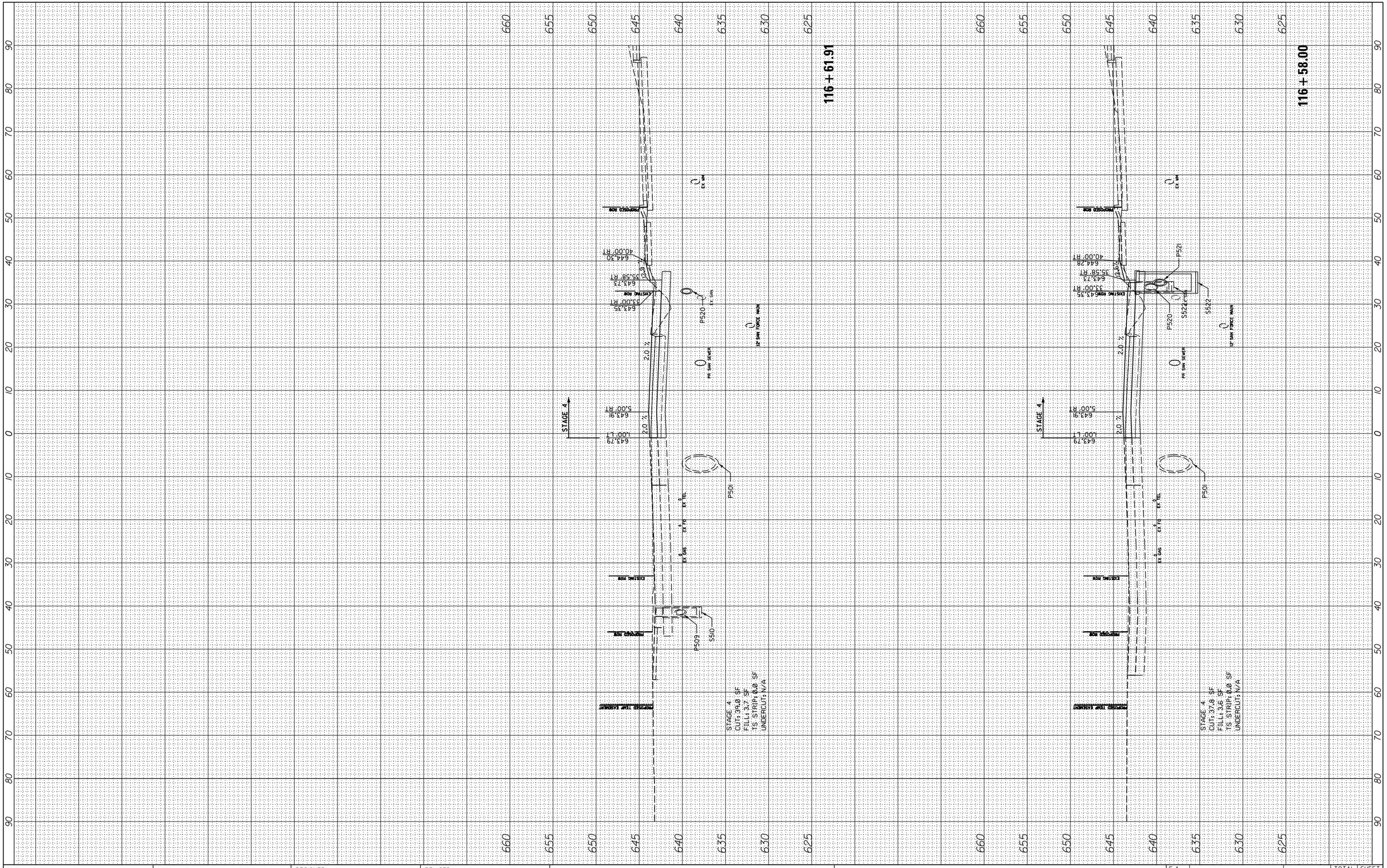

FINAL SURVEY	BY	DATE
SURVEYED		
PLOTTED		
TEMPLATE		
AREAS		
AREAS CHECKED		
NOTE BOOK NO.		

ORIGINAL SURVEY	BY	DATE
SURVEYED		
PLOTTED		
TEMPLATE		
AREAS		
AREAS CHECKED		
NOTE BOOK NO.		

FILE NAME = N:\LCDOT\190304.0003A\Civil\XS-MOT-Year1-Stage4-190304.0003A.SHT	USER NAME = cward	DESIGNED -	REVISED -
	PLOT SCALE = 10'	DRAWN -	REVISED -
	PLOT DATE = 8/14/2026	CHECKED -	REVISED -
Default		DATE -	REVISED -

STATE OF ILLINOIS
DEPARTMENT OF TRANSPORTATION

DEERFIELD ROAD RECONSTRUCTION
MOT CROSS SECTIONS YEAR 1 STAGE 4

SCALE: | SHEET OF SHEETS | STA. 116+58.00 TO STA. 116+61.91

F.A. RTE.	SECTION	COUNTY	TOTAL SHEETS	SHEET NO.
1257	15-00038-07-WR	LAKE	1090	885

CONTRACT NO. 61K62

ILLINOIS | FED. AID PROJECT

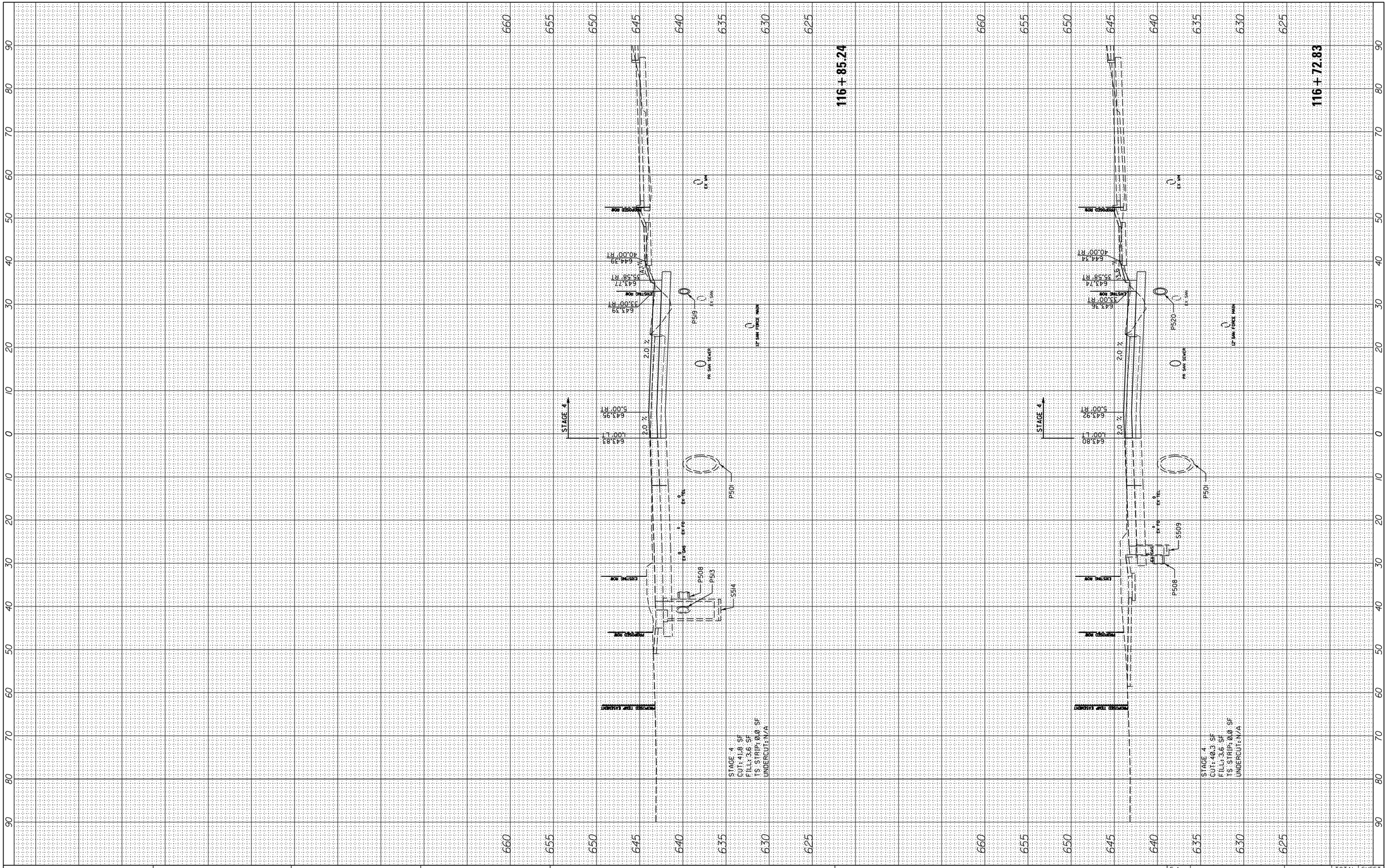

FINAL SURVEY		BY	DATE
NOTE BOOK NO.	SURVEYED		
	PLOTTED		
	TEMPLATE		
	AREAS		
	AREAS CHECKED		

ORIGINAL SURVEY		BY	DATE
NOTE BOOK NO.	SURVEYED		
	PLOTTED		
	TEMPLATE		
	AREAS		
	AREAS CHECKED		

FILE NAME = N:\LCDOT\190304.0003A\Civil\XS-MOT-Year1-Stage4-190304.0003A.SHT	USER NAME = cward	DESIGNED -	REVISED -
		DRAWN -	REVISED -
	PLOT SCALE = 10'	CHECKED -	REVISED -
Default	PLOT DATE = 8/14/2026	DATE -	REVISED -

STATE OF ILLINOIS
DEPARTMENT OF TRANSPORTATION

DEERFIELD ROAD RECONSTRUCTION
MOT CROSS SECTIONS YEAR 1 STAGE 4

SCALE: | SHEET OF SHEETS | STA. 116+72.83 TO STA. 116+85.24

F.A. RTE.	SECTION	COUNTY	TOTAL SHEETS	SHEET NO.
1257	15-00038-07-WR	LAKE	1090	886

CONTRACT NO. 61K62

ILLINOIS | FED. AID PROJECT

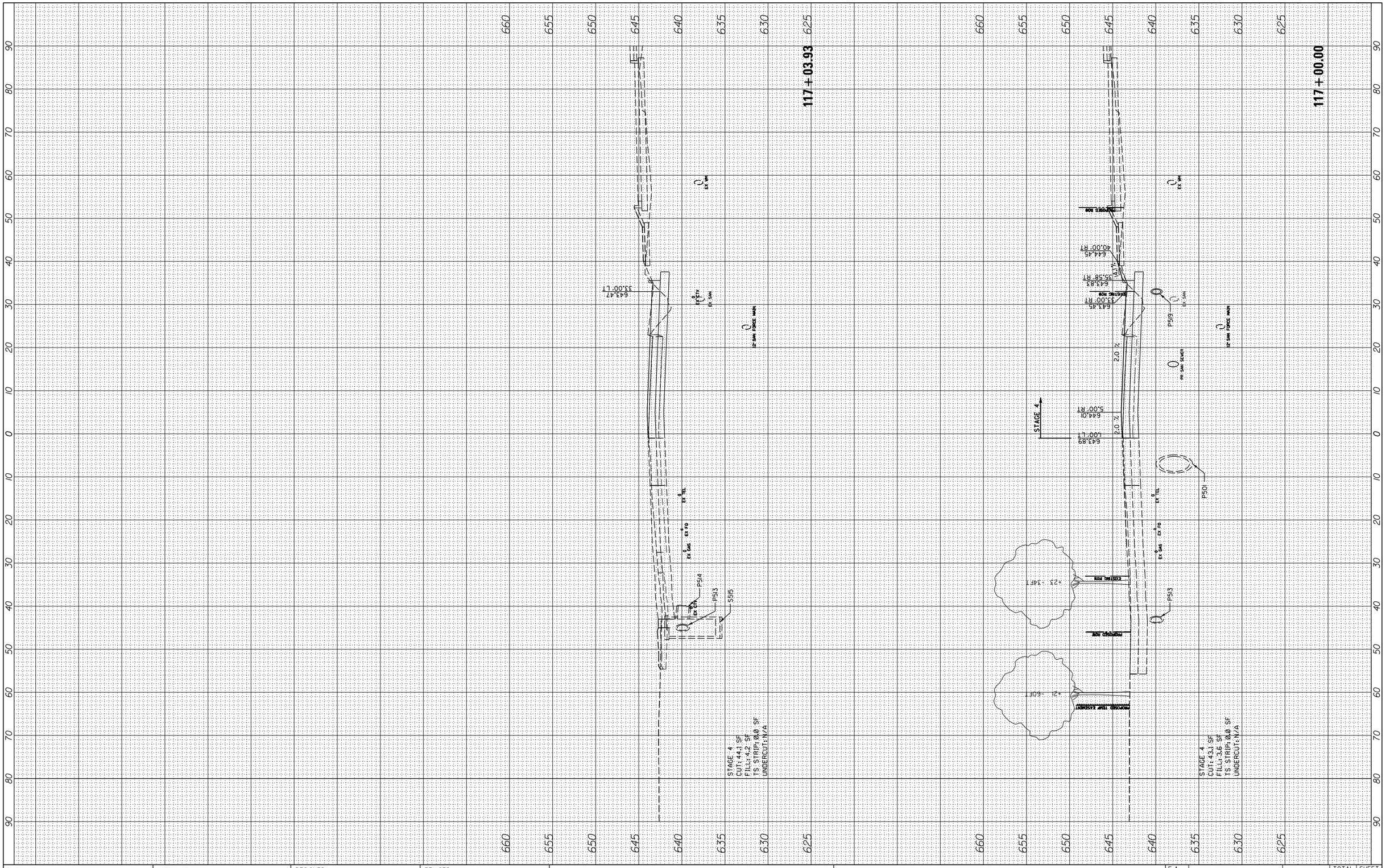

FINAL SURVEY	BY	DATE
SURVEYED		
PLOTTED		
TEMPLATE		
AREAS		
AREAS CHECKED		

NOTE BOOK NO.

ORIGINAL SURVEY	BY	DATE
SURVEYED		
PLOTTED		
TEMPLATE		
AREAS		
AREAS CHECKED		

NOTE BOOK NO.

FILE NAME = N:\LCDOT\190304.0003A\Civil\XS-MOT-Year1-Stage4-190304.0003A.SHT	USER NAME = cward	DESIGNED -	REVISED -
	PLOT SCALE = 10'	DRAWN -	REVISED -
	PLOT DATE = 8/14/2026	CHECKED -	REVISED -
Default		DATE -	REVISED -

STATE OF ILLINOIS
DEPARTMENT OF TRANSPORTATION

DEERFIELD ROAD RECONSTRUCTION
MOT CROSS SECTIONS YEAR 1 STAGE 4

SCALE: | SHEET OF SHEETS | STA. 117+00.00 TO STA.117+03.93

F.A. RTE.	SECTION	COUNTY	TOTAL SHEETS	SHEET NO.
1257	I5-00038-07-WR	LAKE	1090	887

CONTRACT NO. 61K62

ILLINOIS | FED. AID PROJECT

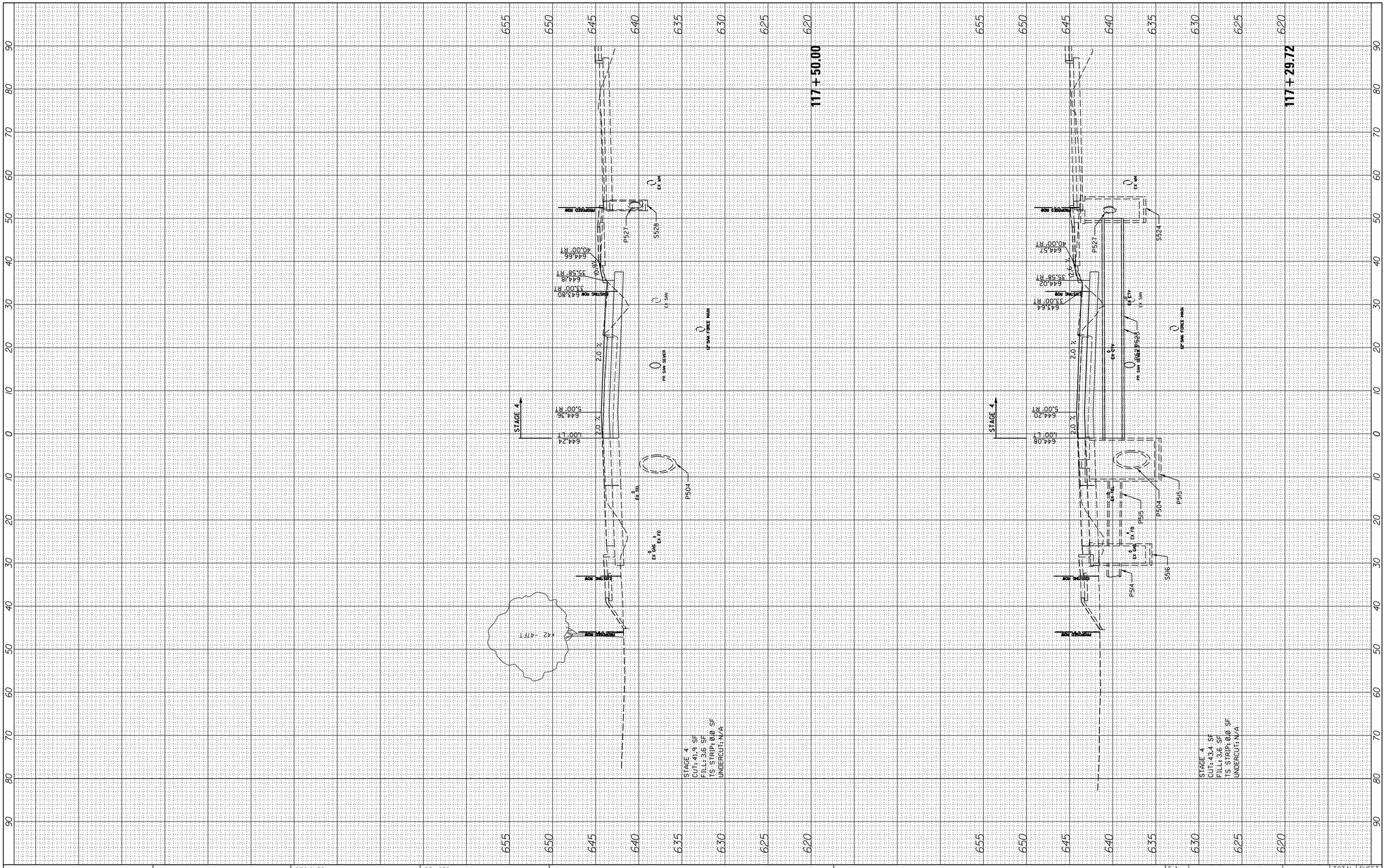

FINAL SURVEY	BY	DATE
SURVEYED		
PLOTTED		
TEMPLATE		
AREAS		
AREAS CHECKED		
NOTE BOOK NO.		

ORIGINAL SURVEY	BY	DATE
SURVEYED		
PLOTTED		
TEMPLATE		
AREAS		
AREAS CHECKED		
NOTE BOOK NO.		

FILE NAME = N:\LCDOT\190304.0003A\Civil\XS-MOT-Year1-Stage4-190304.0003A.SHT	USER NAME = cward	DESIGNED -	REVISED -
	PLOT SCALE = 10'	DRAWN -	REVISED -
	PLOT DATE = 8/14/2026	CHECKED -	REVISED -
Default		DATE -	REVISED -

STATE OF ILLINOIS
DEPARTMENT OF TRANSPORTATION

DEERFIELD ROAD RECONSTRUCTION
MOT CROSS SECTIONS YEAR 1 STAGE 4

SCALE: | SHEET OF SHEETS | STA. 117+29.72 TO STA. 117+50.00

F.A. RTE.	SECTION	COUNTY	TOTAL SHEETS	SHEET NO.
1257	15-00038-07-WR	LAKE	1090	888

CONTRACT NO. 61K62

ILLINOIS | FED. AID PROJECT

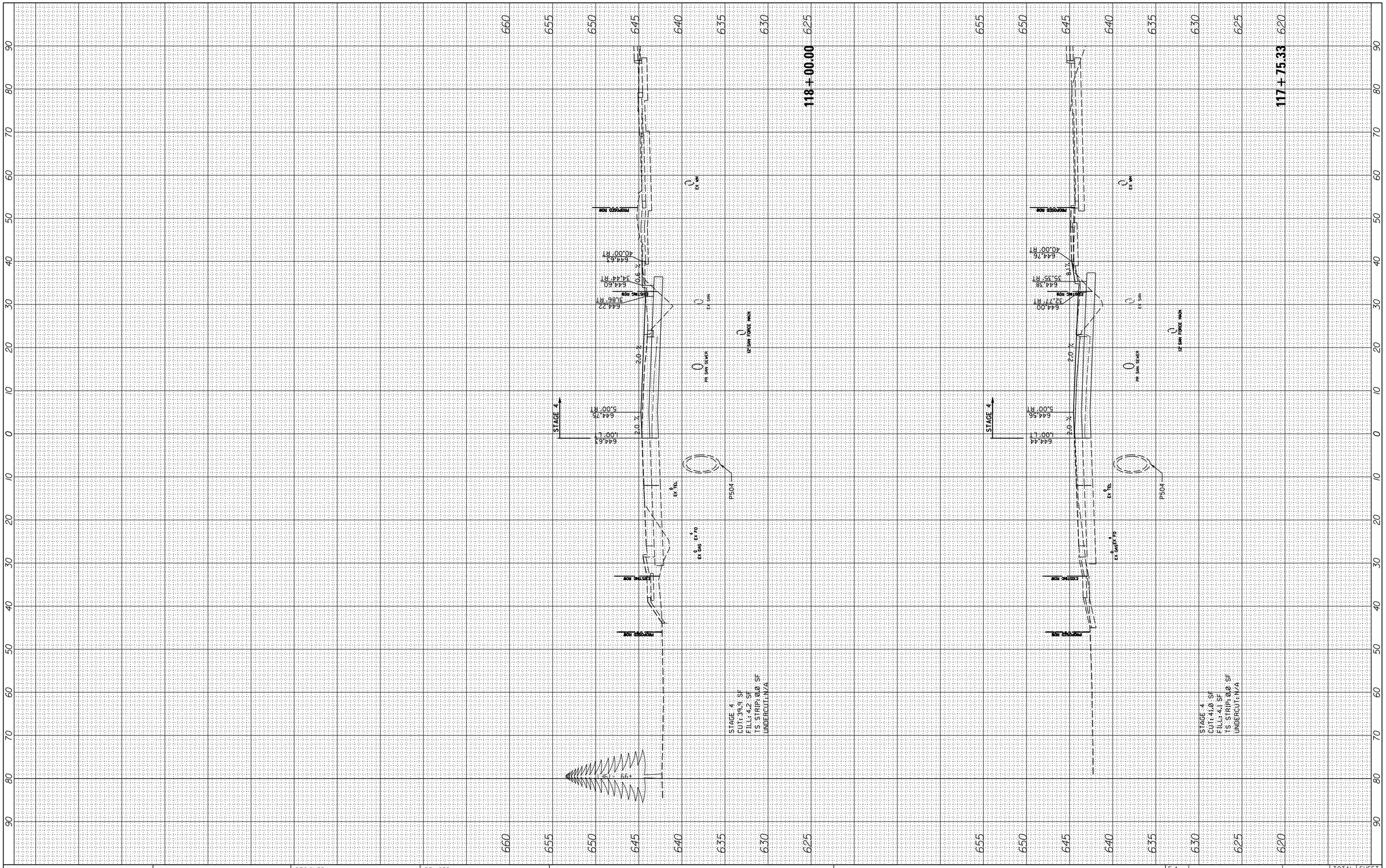

FINAL SURVEY	BY	DATE
SURVEYED		
PLOTTED		
TEMPLATE		
AREAS		
AREAS CHECKED		
NOTE BOOK NO.		

ORIGINAL SURVEY	BY	DATE
SURVEYED		
PLOTTED		
TEMPLATE		
AREAS		
AREAS CHECKED		
NOTE BOOK NO.		

FILE NAME = N:\LCDOT\190304.0003A\Civil\XS-MOT-Year1-Stage4-190304.0003A.SHT	USER NAME = cward	DESIGNED -	REVISED -
	PLOT SCALE = 10'	DRAWN -	REVISED -
	PLOT DATE = 8/14/2026	CHECKED -	REVISED -
Default		DATE -	REVISED -

STATE OF ILLINOIS
DEPARTMENT OF TRANSPORTATION

DEERFIELD ROAD RECONSTRUCTION
MOT CROSS SECTIONS YEAR 1 STAGE 4

SCALE: | SHEET OF SHEETS | STA. 117+75.33 TO STA.118+00.00

F.A. RTE.	SECTION	COUNTY	TOTAL SHEETS	SHEET NO.
1257	15-00038-07-WR	LAKE	1090	889

CONTRACT NO. 61K62

ILLINOIS | FED. AID PROJECT

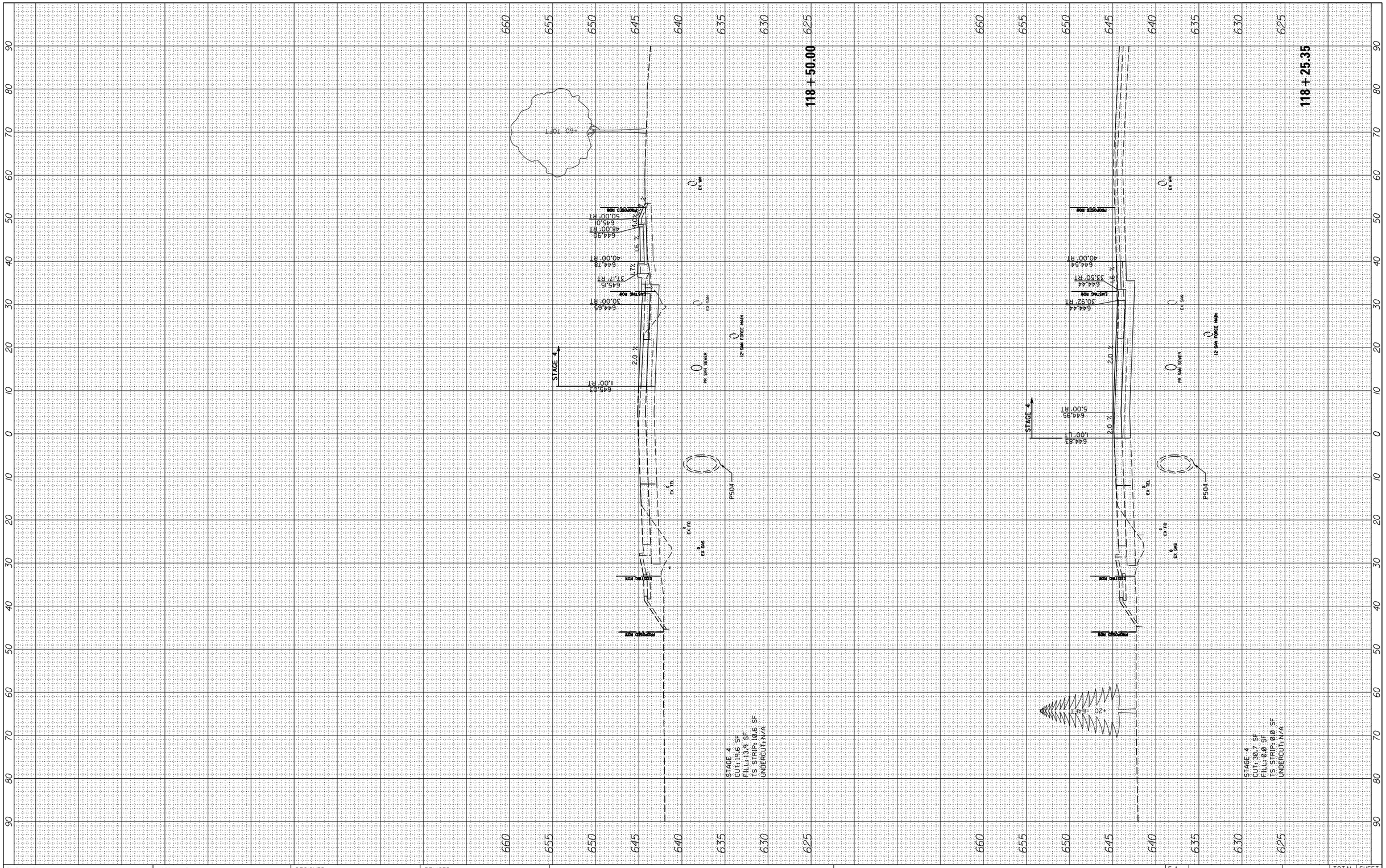

FINAL SURVEY	BY	DATE
SURVEYED		
PLOTTED		
TEMPLATE		
AREAS		
AREAS CHECKED		
NOTE BOOK NO.		

ORIGINAL SURVEY	BY	DATE
SURVEYED		
PLOTTED		
TEMPLATE		
AREAS		
AREAS CHECKED		
NOTE BOOK NO.		

FILE NAME = N:\LCDOT\190304.0003A\Civil\XS-MOT-Year1-Stage4-190304.0003A.SHT	USER NAME = cward	DESIGNED -	REVISED -
	PLOT SCALE = 10'	DRAWN -	REVISED -
	PLOT DATE = 8/14/2026	CHECKED -	REVISED -
Default		DATE -	REVISED -

STATE OF ILLINOIS
DEPARTMENT OF TRANSPORTATION

DEERFIELD ROAD RECONSTRUCTION
MOT CROSS SECTIONS YEAR 1 STAGE 4

SCALE: | SHEET OF SHEETS | STA. 118+25.35 TO STA.118+50.00

F.A. RTE.	SECTION	COUNTY	TOTAL SHEETS	SHEET NO.
1257	15-00038-07-WR	LAKE	1090	890
		CONTRACT NO. 61K62		
		ILLINOIS	FED. AID PROJECT	

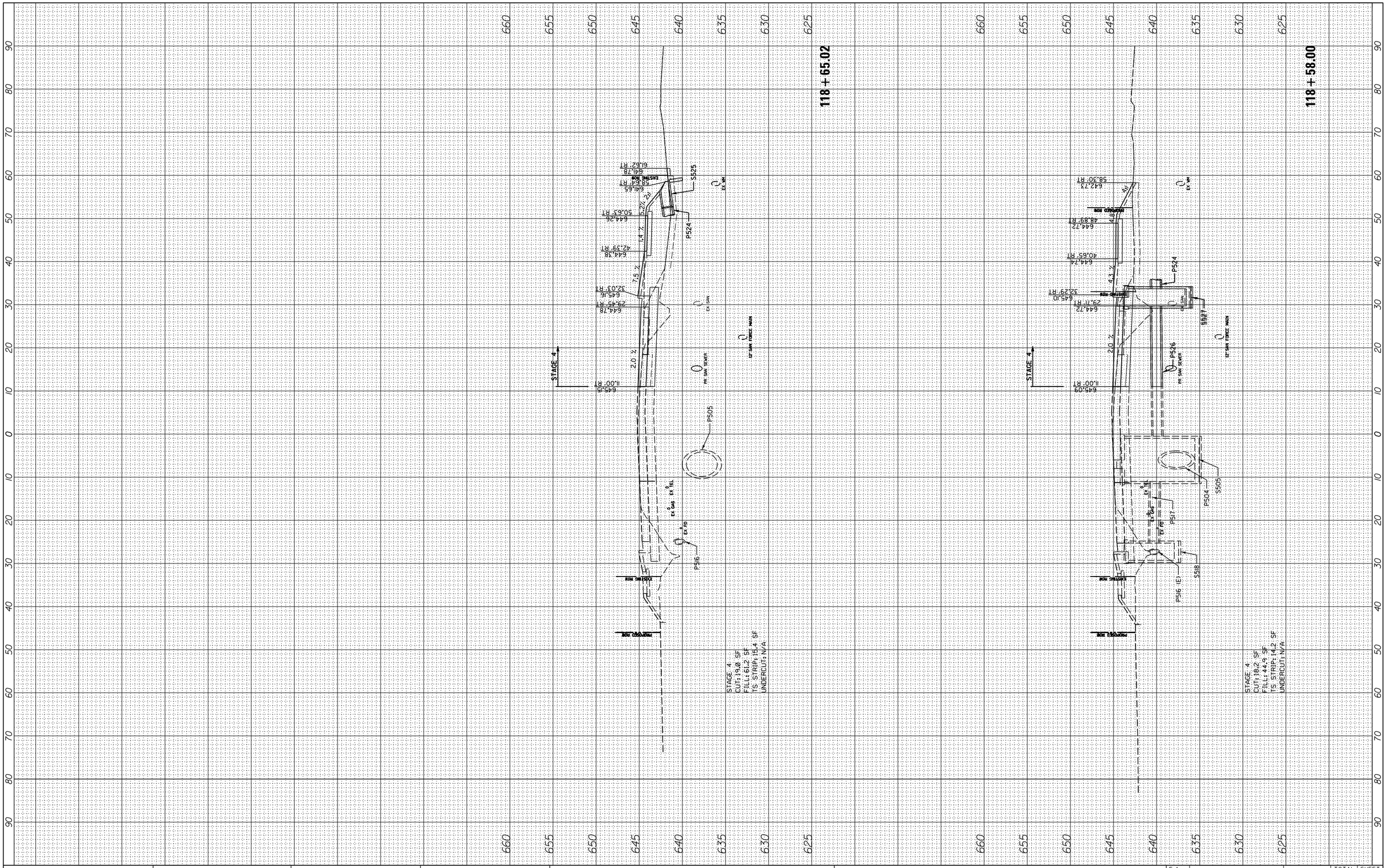

FINAL SURVEY	BY	DATE
SURVEYED		
PLOTTED		
TEMPLATE		
AREAS		
AREAS CHECKED		
NOTE BOOK		
NO.		

ORIGINAL SURVEY	BY	DATE
SURVEYED		
PLOTTED		
TEMPLATE		
AREAS		
AREAS CHECKED		
NOTE BOOK		
NO.		

FILE NAME = N:\LCDOT\190304.0003A\Civil\XS-MOT-Year1-Stage4-190304.0003A.SHT	USER NAME = cward	DESIGNED -	REVISED -
		DRAWN -	REVISED -
	PLOT SCALE = 10'	CHECKED -	REVISED -
Default	PLOT DATE = 8/14/2026	DATE -	REVISED -

STATE OF ILLINOIS
DEPARTMENT OF TRANSPORTATION

DEERFIELD ROAD RECONSTRUCTION
MOT CROSS SECTIONS YEAR 1 STAGE 4

SCALE: | SHEET OF SHEETS | STA. 118+58.00 TO STA.118+65.02

F.A. RTE.	SECTION	COUNTY	TOTAL SHEETS	SHEET NO.
1257	15-00038-07-WR	LAKE	1090	891
		CONTRACT NO. 61K62		
		ILLINOIS	FED. AID PROJECT	

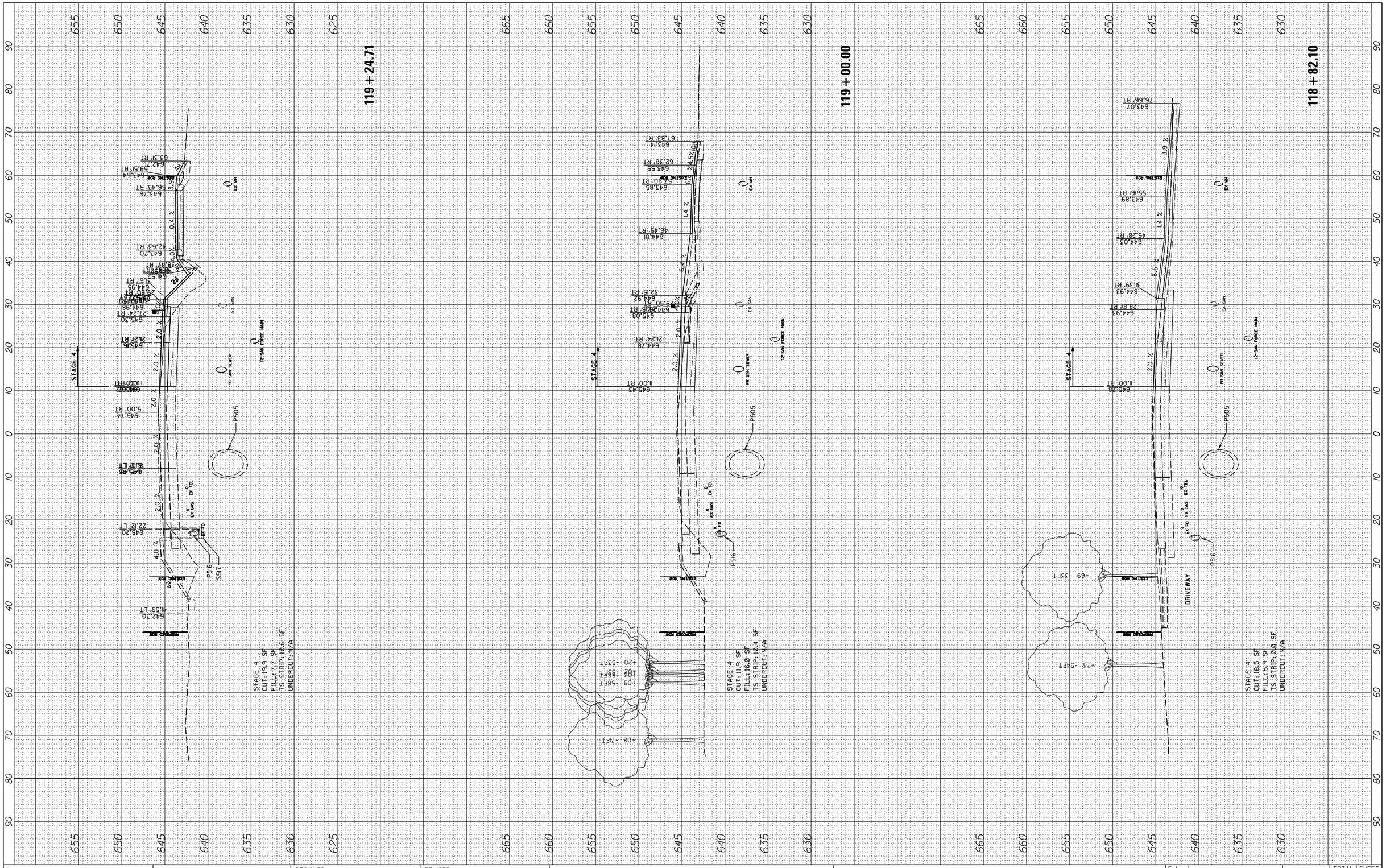

FINAL SURVEY	BY	DATE
SURVEYED		
PLOTTED		
TEMPLATE		
AREAS		
AREAS CHECKED		
NOTE BOOK		
NO.		

ORIGINAL SURVEY	BY	DATE
SURVEYED		
PLOTTED		
TEMPLATE		
AREAS		
AREAS CHECKED		
NOTE BOOK		
NO.		

FILE NAME = N:\LCDOT\190304.0003A\Civil\XS-MOT-Year1-Stage4-190304.0003A.SHT	USER NAME = cward	DESIGNED -	REVISED -
		DRAWN -	REVISED -
	PLOT SCALE = 10'	CHECKED -	REVISED -
Default	PLOT DATE = 8/14/2026	DATE -	REVISED -

STATE OF ILLINOIS
DEPARTMENT OF TRANSPORTATION

DEERFIELD ROAD RECONSTRUCTION
MOT CROSS SECTIONS YEAR 1 STAGE 4

SCALE: | SHEET OF SHEETS | STA. 118+82.10 TO STA. 119+24.71

F.A. RTE.	SECTION	COUNTY	TOTAL SHEETS	SHEET NO.
1257	15-00038-07-WR	LAKE	1090	892
		CONTRACT NO. 61K62		
		ILLINOIS	FED. AID PROJECT	

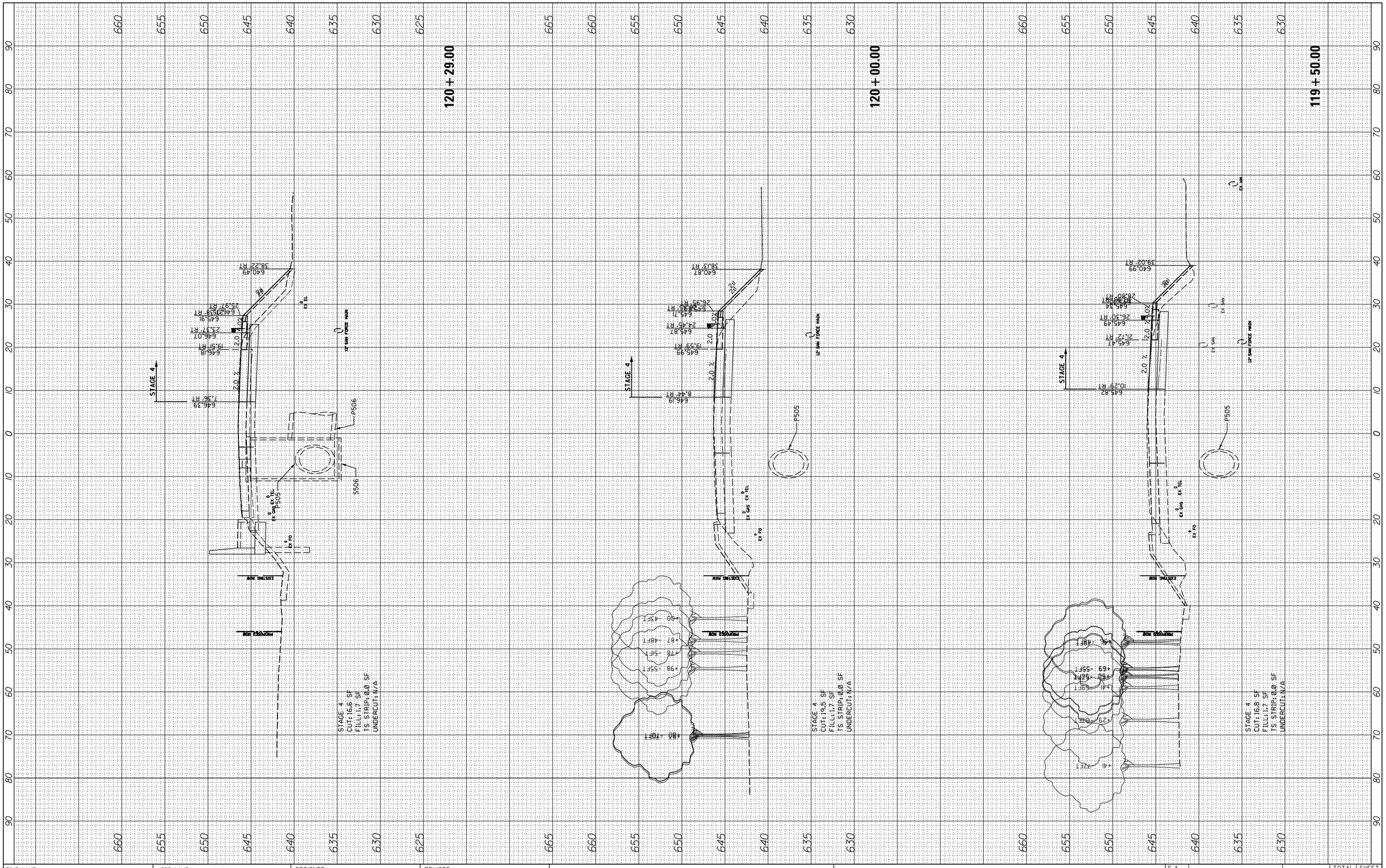

FINAL SURVEY	BY	DATE
SURVEYED		
PLOTTED		
TEMPLATE		
AREAS		
AREAS CHECKED		
NOTE BOOK NO.		

ORIGINAL SURVEY	BY	DATE
SURVEYED		
PLOTTED		
TEMPLATE		
AREAS		
AREAS CHECKED		
NOTE BOOK NO.		

FILE NAME = N:\LCDOT\190304.0003A\Civil\XS-MOT-Year1-Stage4-190304.0003A.SHT	USER NAME = cward	DESIGNED -	REVISED -
		DRAWN -	REVISED -
	PLOT SCALE = 10'	CHECKED -	REVISED -
Default	PLOT DATE = 8/14/2026	DATE -	REVISED -

STATE OF ILLINOIS
DEPARTMENT OF TRANSPORTATION

DEERFIELD ROAD RECONSTRUCTION
MOT CROSS SECTIONS YEAR 1 STAGE 4

SCALE: | SHEET OF SHEETS | STA. 119+50.00 TO STA.120+29.00

F.A. RTE.	SECTION	COUNTY	TOTAL SHEETS	SHEET NO.
1257	15-00038-07-WR	LAKE	1090	893

CONTRACT NO. 61K62

ILLINOIS | FED. AID PROJECT

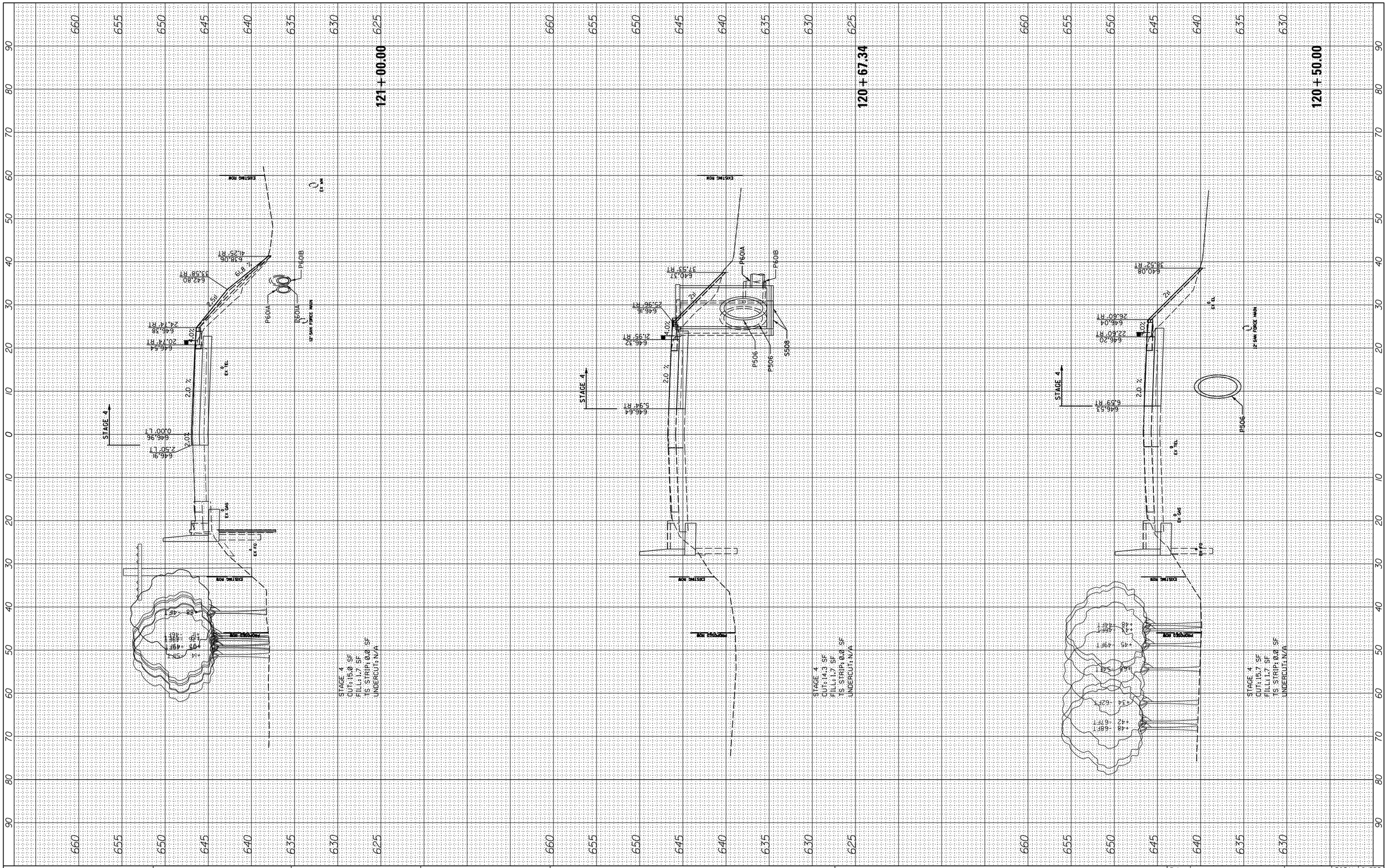

FINAL SURVEY	BY	DATE
SURVEYED		
PLOTTED		
TEMPLATE		
AREAS		
AREAS CHECKED		
NOTE BOOK		
NO.		

ORIGINAL SURVEY	BY	DATE
SURVEYED		
PLOTTED		
TEMPLATE		
AREAS		
AREAS CHECKED		
NOTE BOOK		
NO.		

FILE NAME = N:\LCDOT\190304.0003A\Civil\XS-MOT-Year1-Stage4-190304.0003A.SHT	USER NAME = cward	DESIGNED -	REVISED -
		DRAWN -	REVISED -
	PLOT SCALE = 10'	CHECKED -	REVISED -
Default	PLOT DATE = 8/14/2026	DATE -	REVISED -

STATE OF ILLINOIS
DEPARTMENT OF TRANSPORTATION

DEERFIELD ROAD RECONSTRUCTION
MOT CROSS SECTIONS YEAR 1 STAGE 4

SCALE: | SHEET OF SHEETS | STA. 120+50.00 TO STA.121+00.00

F.A. RTE.	SECTION	COUNTY	TOTAL SHEETS	SHEET NO.
1257	15-00038-07-WR	LAKE	1090	894
		CONTRACT NO. 61K62		
		ILLINOIS FED. AID PROJECT		

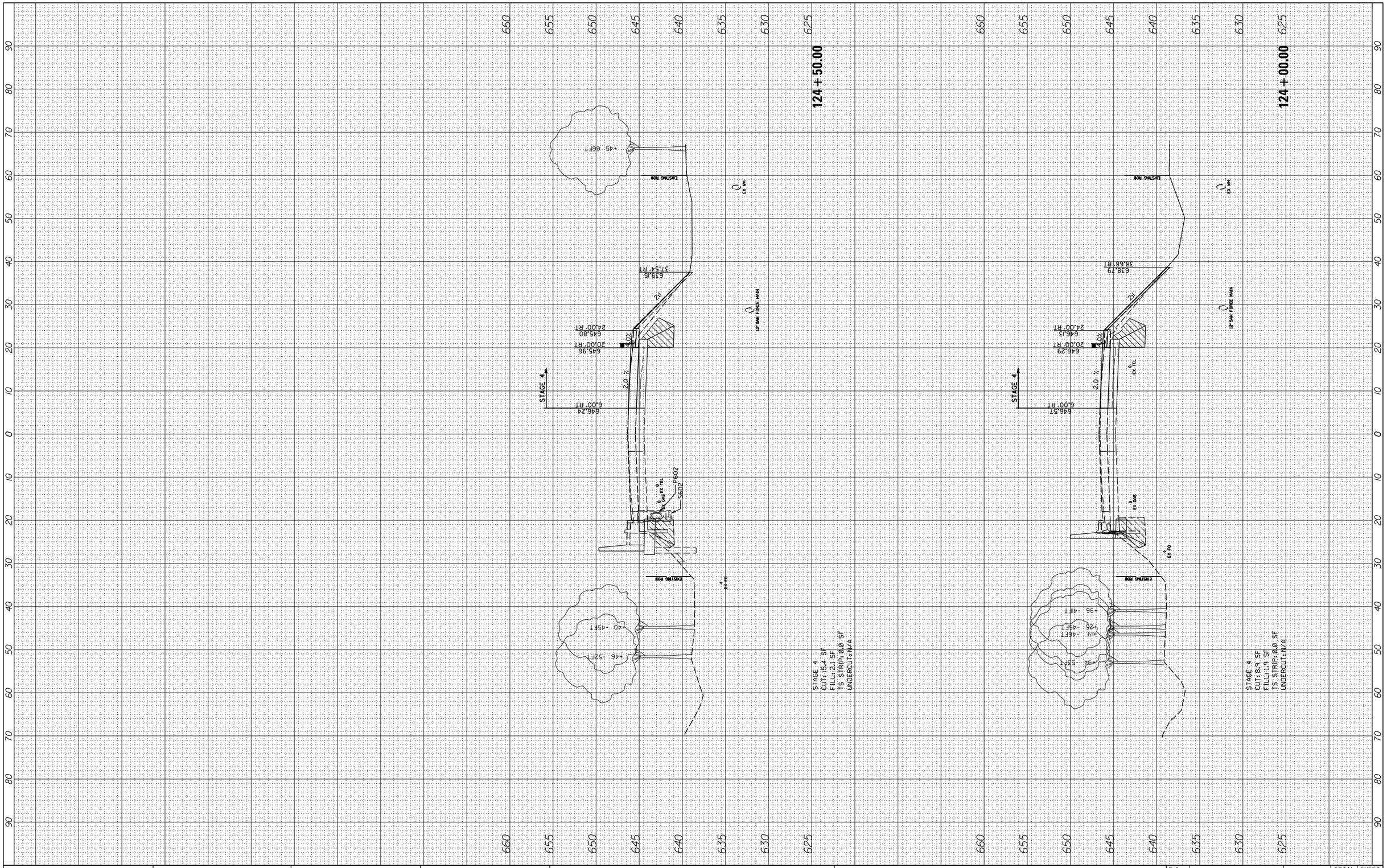

FINAL SURVEY	BY	DATE
SURVEYED		
PLOTTED		
TEMPLATE		
AREAS		
AREAS CHECKED		
NOTE BOOK		
NO.		

ORIGINAL SURVEY	BY	DATE
SURVEYED		
PLOTTED		
TEMPLATE		
AREAS		
AREAS CHECKED		
NOTE BOOK		
NO.		

FILE NAME = N:\LCDOT\190304.0003A\Civil\XS-MOT-Year1-Stage4-190304.0003A.SHT	USER NAME = cward	DESIGNED -	REVISED -
	PLOT SCALE = 10'	DRAWN -	REVISED -
	PLOT DATE = 8/14/2026	CHECKED -	REVISED -
Default		DATE -	REVISED -

STATE OF ILLINOIS
DEPARTMENT OF TRANSPORTATION

DEERFIELD ROAD RECONSTRUCTION
MOT CROSS SECTIONS YEAR 1 STAGE 4

SCALE: SHEET OF SHEETS STA. 124+00.00 TO STA.124+50.00

F.A. RTE.	SECTION	COUNTY	TOTAL SHEETS	SHEET NO.
1257	15-00038-07-WR	LAKE	1090	895
		CONTRACT NO. 61K62		
		ILLINOIS	FED. AID PROJECT	

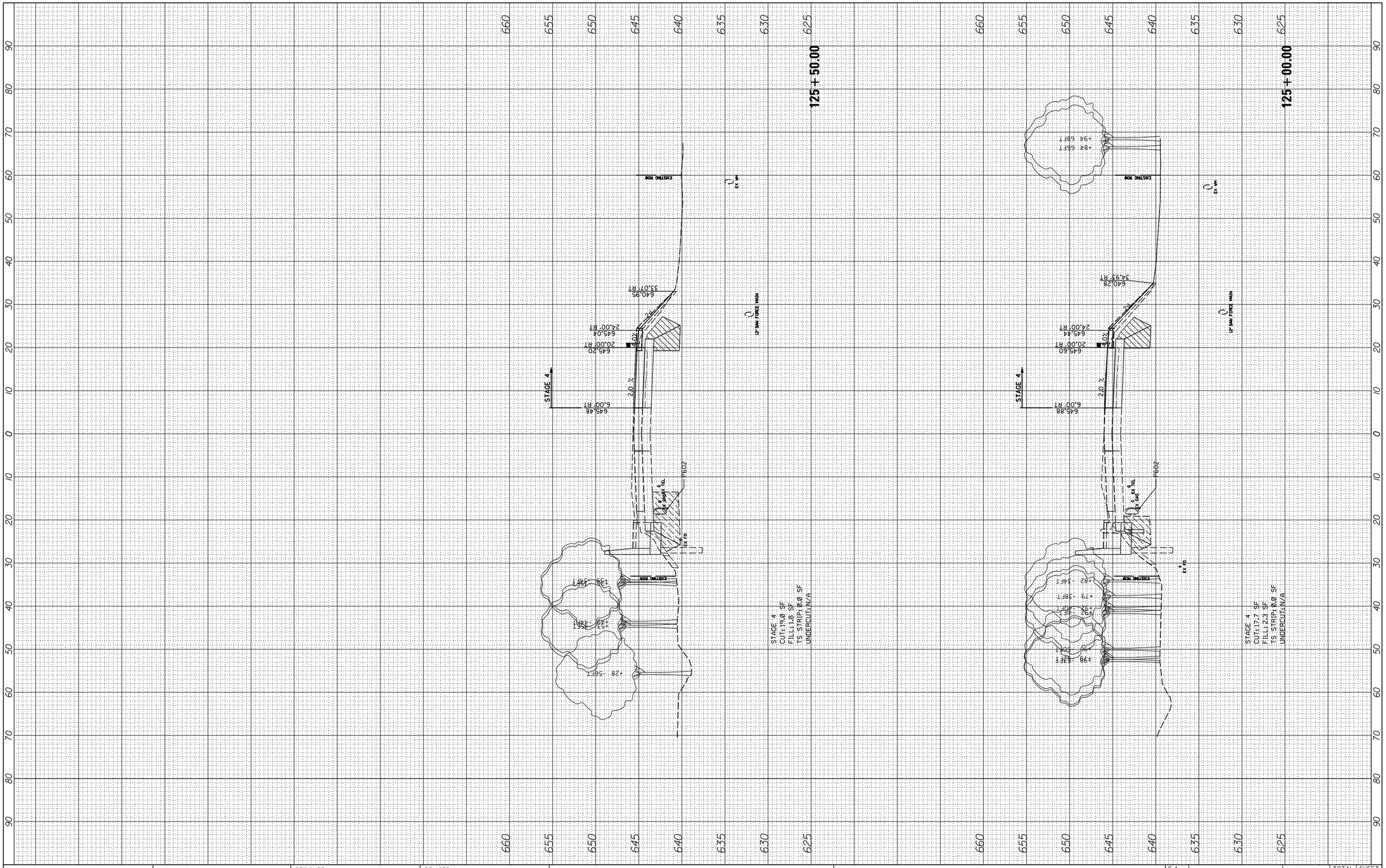

FINAL SURVEY	BY	DATE
SURVEYED		
PLOTTED		
TEMPLATE		
AREAS		
AREAS CHECKED		
NOTE BOOK		
NO.		

ORIGINAL SURVEY	BY	DATE
SURVEYED		
PLOTTED		
TEMPLATE		
AREAS		
AREAS CHECKED		
NOTE BOOK		
NO.		

FILE NAME = N:\LCDOT\190304.0003A\Civil\XS-MOT-Year1-Stage4-190304.0003A.SHT	USER NAME = cward	DESIGNED -	REVISED -
	PLOT SCALE = 10'	DRAWN -	REVISED -
	PLOT DATE = 8/14/2026	CHECKED -	REVISED -
Default		DATE -	REVISED -

STATE OF ILLINOIS
DEPARTMENT OF TRANSPORTATION

DEERFIELD ROAD RECONSTRUCTION
MOT CROSS SECTIONS YEAR 1 STAGE 4

SCALE: SHEET OF SHEETS STA. 125+00.00 TO STA.125+50.00

F.A. RTE.	SECTION	COUNTY	TOTAL SHEETS	SHEET NO.
1257	15-00038-07-WR	LAKE	1090	896
		CONTRACT NO. 61K62		
		ILLINOIS	FED. AID PROJECT	

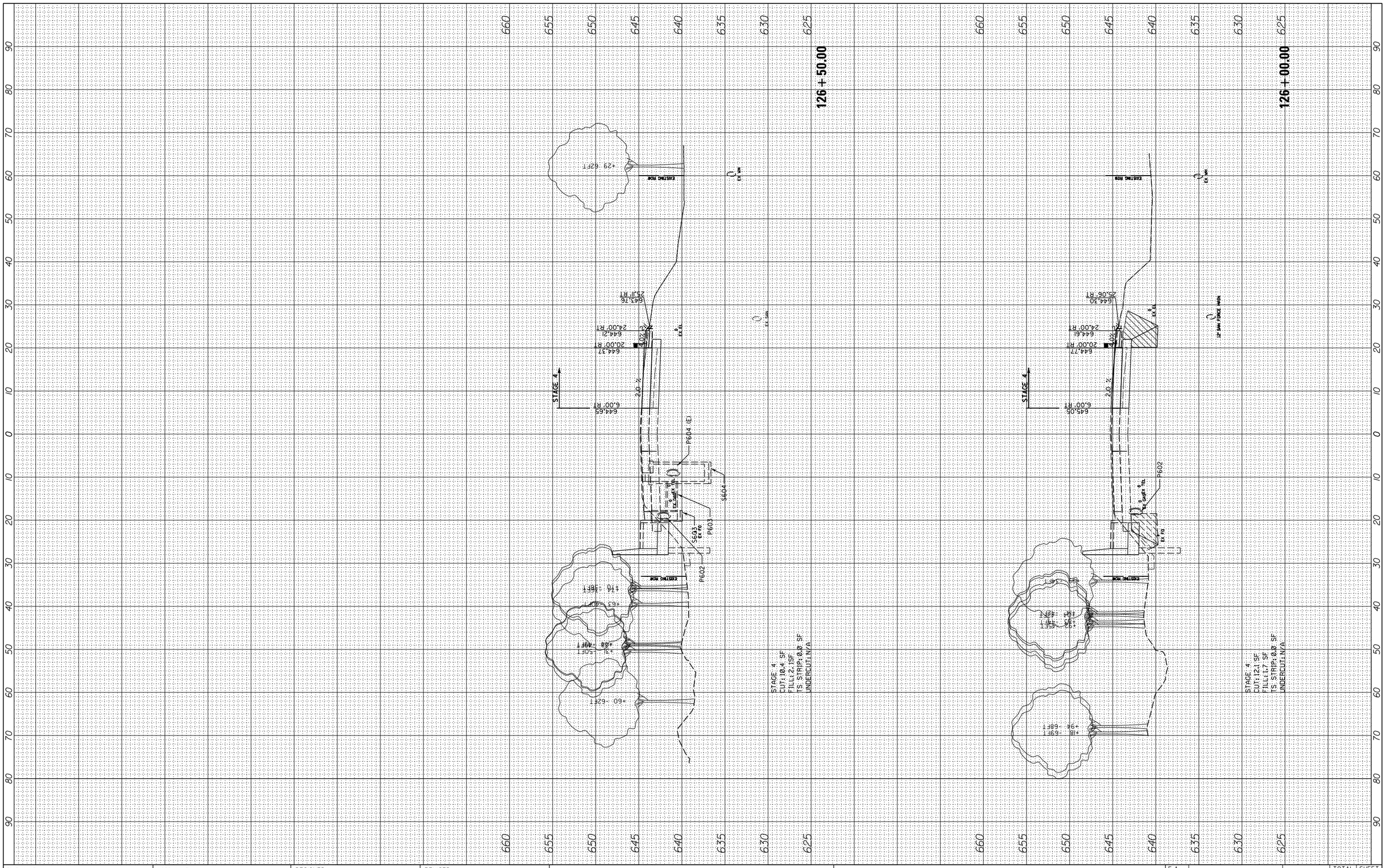

FINAL SURVEY	BY	DATE
SURVEYED		
PLOTTED		
TEMPLATE		
AREAS		
AREAS CHECKED		
NOTE BOOK		
NO.		

ORIGINAL SURVEY	BY	DATE
SURVEYED		
PLOTTED		
TEMPLATE		
AREAS		
AREAS CHECKED		
NOTE BOOK		
NO.		

FILE NAME = N:\LCDOT\190304.0003A\Civil\XS-MOT-Year1-Stage4-190304.0003A.SHT	USER NAME = cward	DESIGNED -	REVISED -
	PLOT SCALE = 10'	DRAWN -	REVISED -
	PLOT DATE = 8/14/2026	CHECKED -	REVISED -
Default		DATE -	REVISED -

STATE OF ILLINOIS
DEPARTMENT OF TRANSPORTATION

DEERFIELD ROAD RECONSTRUCTION
MOT CROSS SECTIONS YEAR 1 STAGE 4

SCALE: SHEET OF SHEETS STA. 126+00.00 TO STA.126+50.00

F.A. RTE.	SECTION	COUNTY	TOTAL SHEETS	SHEET NO.
1257	15-00038-07-WR	LAKE	1090	897
		CONTRACT NO. 61K62		
		ILLINOIS	FED. AID PROJECT	

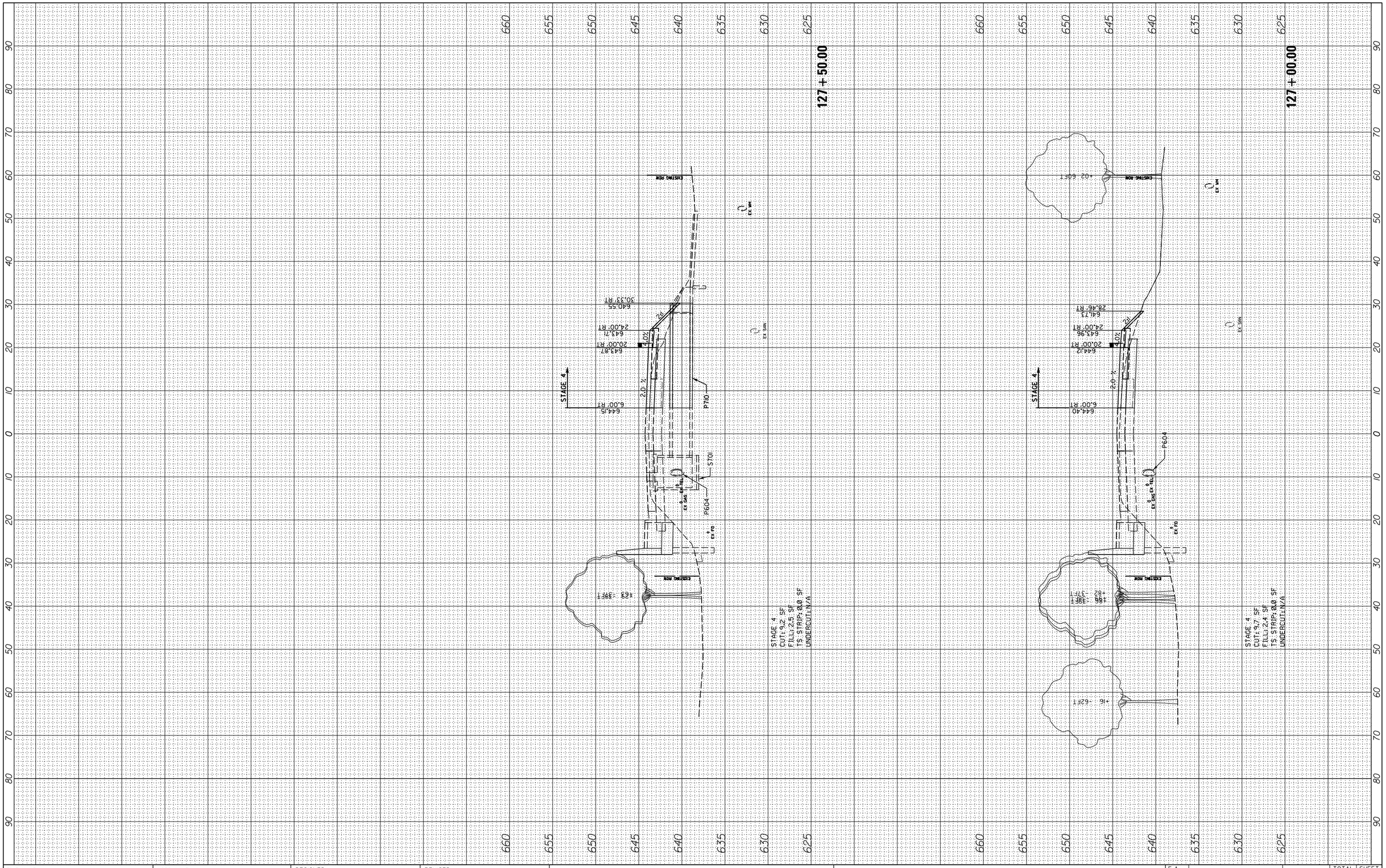

FINAL SURVEY	BY	DATE
SURVEYED		
PLOTTED		
TEMPLATE		
AREAS		
AREAS CHECKED		
NOTE BOOK		
NO.		

ORIGINAL SURVEY	BY	DATE
SURVEYED		
PLOTTED		
TEMPLATE		
AREAS		
AREAS CHECKED		
NOTE BOOK		
NO.		

FILE NAME = N:\LCDOT\190304.0003A\Civil\XS-MOT-Year1-Stage4-190304.0003A.SHT	USER NAME = cward	DESIGNED -	REVISED -
		DRAWN -	REVISED -
	PLOT SCALE = 10'	CHECKED -	REVISED -
Default	PLOT DATE = 8/14/2026	DATE -	REVISED -

STATE OF ILLINOIS
DEPARTMENT OF TRANSPORTATION

DEERFIELD ROAD RECONSTRUCTION
MOT CROSS SECTIONS YEAR 1 STAGE 4

SCALE: | SHEET OF SHEETS | STA. 127+00.00 TO STA.127+50.00

F.A. RTE.	SECTION	COUNTY	TOTAL SHEETS	SHEET NO.
1257	15-00038-07-WR	LAKE	1090	898
		CONTRACT NO. 61K62		
		ILLINOIS	FED. AID PROJECT	

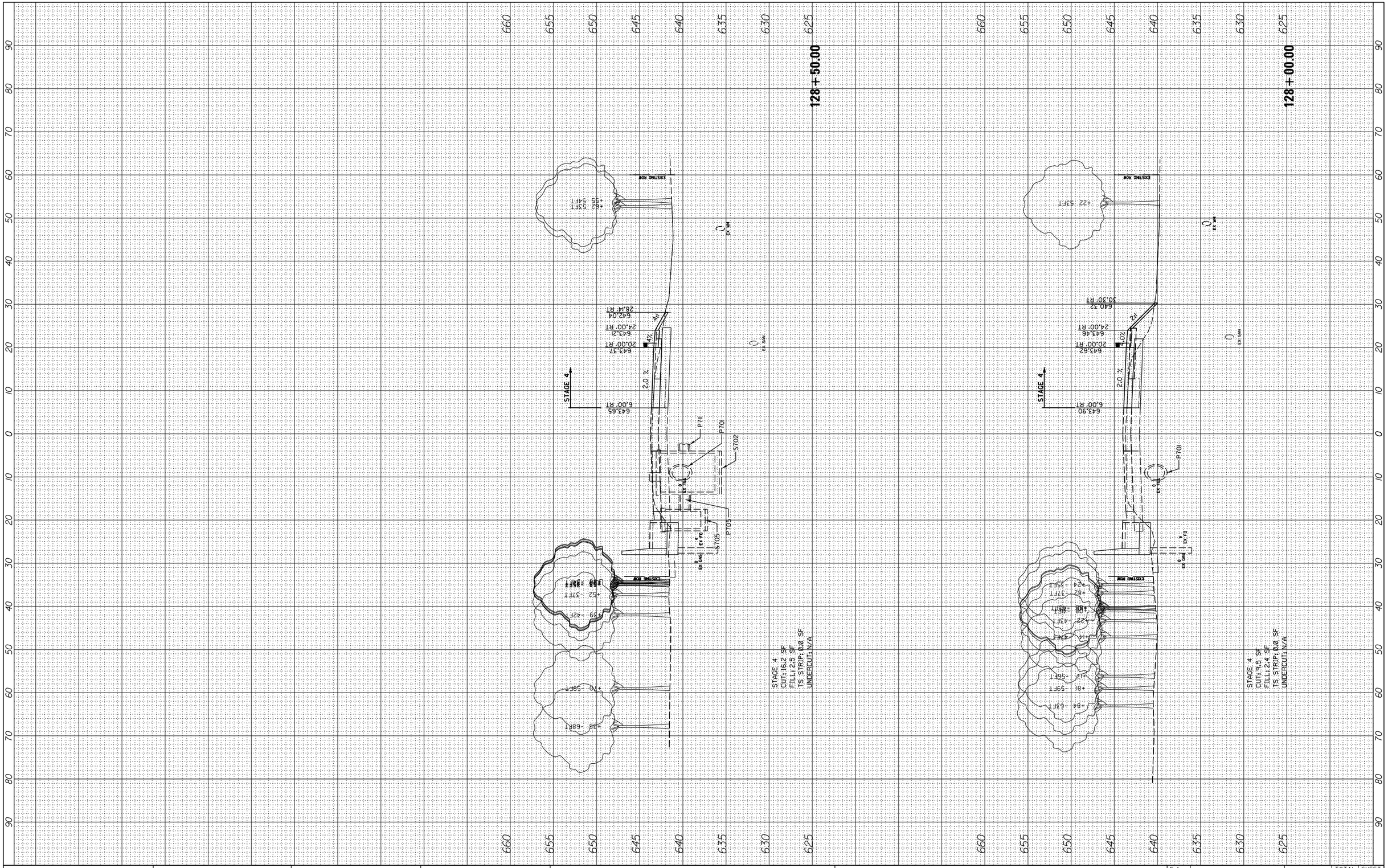

FINAL SURVEY		BY	DATE
NOTE BOOK	SURVEYED		
	PLOTTED		
	TEMPLATE		
	AREAS		
	AREAS CHECKED		
NO.			

ORIGINAL SURVEY		BY	DATE
NOTE BOOK	SURVEYED		
	PLOTTED		
	TEMPLATE		
	AREAS		
	AREAS CHECKED		
NO.			

FILE NAME = N:\LCDOT\190304.0003A\Civil\XS-MOT-Year1-Stage4-190304.0003A.SHT	USER NAME = cward	DESIGNED -	REVISED -
		DRAWN -	REVISED -
	PLOT SCALE = 10'	CHECKED -	REVISED -
Default	PLOT DATE = 8/14/2026	DATE -	REVISED -

STATE OF ILLINOIS
DEPARTMENT OF TRANSPORTATION

DEERFIELD ROAD RECONSTRUCTION
MOT CROSS SECTIONS YEAR 1 STAGE 4

SCALE: | SHEET OF SHEETS | STA. 128+00.00 TO STA.128+50.00

F.A. RTE.	SECTION	COUNTY	TOTAL SHEETS	SHEET NO.
1257	15-00038-07-WR	LAKE	1090	899
		CONTRACT NO. 61K62		
		ILLINOIS	FED. AID PROJECT	

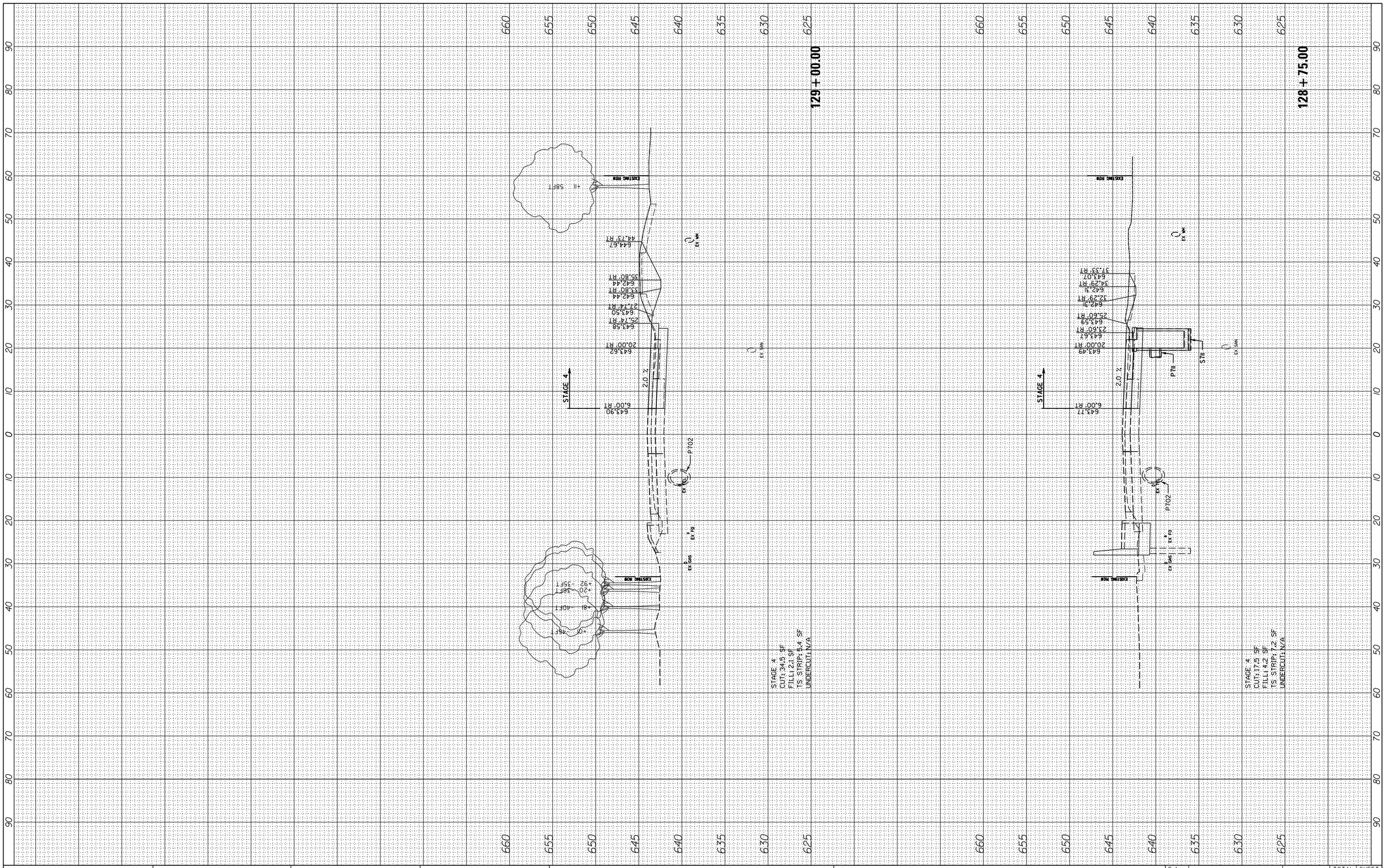

FINAL SURVEY	BY	DATE
SURVEYED		
PLOTTED		
TEMPLATE		
AREAS		
AREAS CHECKED		
NOTE BOOK		
NO.		

ORIGINAL SURVEY	BY	DATE
SURVEYED		
PLOTTED		
TEMPLATE		
AREAS		
AREAS CHECKED		
NOTE BOOK		
NO.		

FILE NAME = N:\LCDOT\190304.0003A\Civil\XS-MOT-Year1-Stage4-190304.0003A.SHT	USER NAME = cward	DESIGNED -	REVISED -
	PLOT SCALE = 10'	DRAWN -	REVISED -
	PLOT DATE = 8/14/2026	CHECKED -	REVISED -
Default		DATE -	REVISED -

STATE OF ILLINOIS
DEPARTMENT OF TRANSPORTATION

DEERFIELD ROAD RECONSTRUCTION
MOT CROSS SECTIONS YEAR 1 STAGE 4

SCALE: SHEET OF SHEETS STA. 128+75.00 TO STA.129+00.00

F.A. RTE.	SECTION	COUNTY	TOTAL SHEETS	SHEET NO.
1257	15-00038-07-WR	LAKE	1090	900
		CONTRACT NO. 61K62		
		ILLINOIS	FED. AID PROJECT	