FINAL SURVEY	NOTE BOOK	NO.
SURVEYED		
PLOTTED		
TEMPLATE		
AREAS		
AREAS CHECKED		

BY	DATE

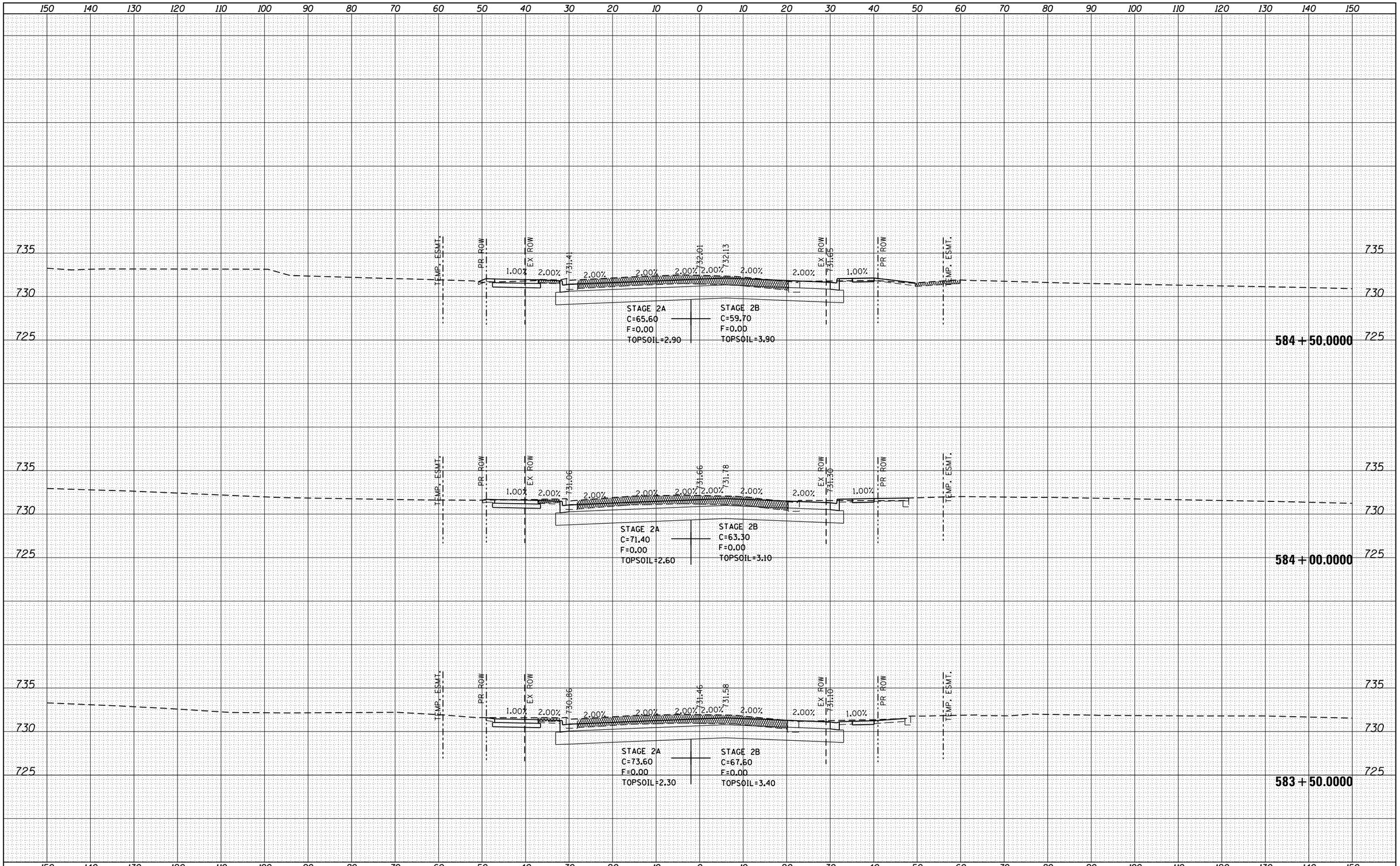

ORIGINAL SURVEY	NOTE BOOK	NO.
SURVEYED		
PLOTTED		
TEMPLATE		
AREAS		
AREAS CHECKED		

BY	DATE

FILE NAME = pw:\\IL084EBIDINTEG.illinois.gov:PWIDOT\Documents\IDOT Offices\District 2\Projects\P205006\C4D\Drawings\sheets\D205006-sht-xs-ml.dgn	USER NAME = renkesrw	DESIGNED -	REVISED -
	PLOT SCALE = 20.0000 ' / in.	CHECKED -	REVISED -
Default	PLOT DATE = Mar-12-2015 11:13:26 AM	DRAWN -	REVISED -
		DATE -	REVISED -

STATE OF ILLINOIS
DEPARTMENT OF TRANSPORTATION

IL RTE 2 (N. MAIN ST)

SCALE: | SHEET OF SHEETS | STA. 583+50.0000 TO STA. 584+50.0000

F.A.P. RTE.	SECTION	COUNTY	TOTAL SHEETS	SHEET NO.
734	78R-2	WINNEBAGO	926	801
		CONTRACT NO. 64C21		
		ILLINOIS FED. AID PROJECT		

FINAL SURVEY	NOTE BOOK	NO.
SURVEYED		
PLOTTED		
TEMPLATE		
AREAS		
AREAS CHECKED		

BY

DATE

150 140 130 120 110 100 90 80 70 60 50 40 30 20 10 0 10 20 30 40 50 60 70 80 90 100 110 120 130 140 150

740
735
730
725

TEMP. ESMT. | PR ROW | EX ROW | EX ROW | PR ROW | TEMP. ESMT.

7.26 | 1.00% | 2.00% | 731.03 | 2.00% | 2.00% | 732.63 | 732.75 | 2.00% | 2.00% | 732.27 | 1.00% | 5.53 %

STAGE 2A
C=82.74
F=0.0

STAGE 2B
C=64.73
F=0.00

℄E +37

585 + 35.4500

740
735
730
725

TEMP. ESMT. | PR ROW | EX ROW | EX ROW | PR ROW | TEMP. ESMT.

1.00% | 2.00% | 731.82 | 2.00% | 2.00% | 732.42 | 732.54 | 2.00% | 2.00% | 732.06 | 1.00% | 5.55 %

STAGE 2A
C=72.08
F=0.00
TOPSOIL=2.59

STAGE 2B
C=63.64
F=0.77

℄E +06

585 + 06.0000

740
735
730
725

TEMP. ESMT. | PR ROW | EX ROW | EX ROW | PR ROW | TEMP. ESMT.

1.00% | 2.00% | 731.77 | 2.00% | 2.00% | 732.37 | 732.49 | 2.00% | 2.00% | 732.01 | 1.00% | 4.50 %

STAGE 2A
C=71.50
F=0.00
TOPSOIL=2.40

STAGE 2B
C=63.80
F=0.14

585 + 00.0000

150 140 130 120 110 100 90 80 70 60 50 40 30 20 10 0 10 20 30 40 50 60 70 80 90 100 110 120 130 140 150

ORIGINAL SURVEY	NOTE BOOK	NO.
SURVEYED		
PLOTTED		
TEMPLATE		
AREAS		
AREAS CHECKED		

BY

DATE

FILE NAME =	USER NAME = renkesrw	DESIGNED -	REVISED -
pw:\\IL084EBIDINTEG.illinois.gov:PWIDOT\Documents\IDOT Offices\District 2\Projects\P205006\C4D\Drawings\sheets\D205006-sht-xs-ml.dgn		DRAWN -	REVISED -
Default	PLOT SCALE = 20.0000 ' / in.	CHECKED -	REVISED -
	PLOT DATE = Mar-12-2015 11:13:26 AM	DATE -	REVISED -

STATE OF ILLINOIS
DEPARTMENT OF TRANSPORTATION

IL RTE 2 (N. MAIN ST)

SCALE: | SHEET OF SHEETS | STA. 585+00.0000 TO STA. 585+35.4500

F.A.P. RTE.	SECTION	COUNTY	TOTAL SHEETS	SHEET NO.
734	78R-2	WINNEBAGO	926	802
		CONTRACT NO. 64C21		
		ILLINOIS	FED. AID PROJECT	

FINAL SURVEY	NOTE BOOK	SURVEYED	PLOTTED	TEMPLATE	AREAS	AREAS CHECKED	BY	DATE
NO.								

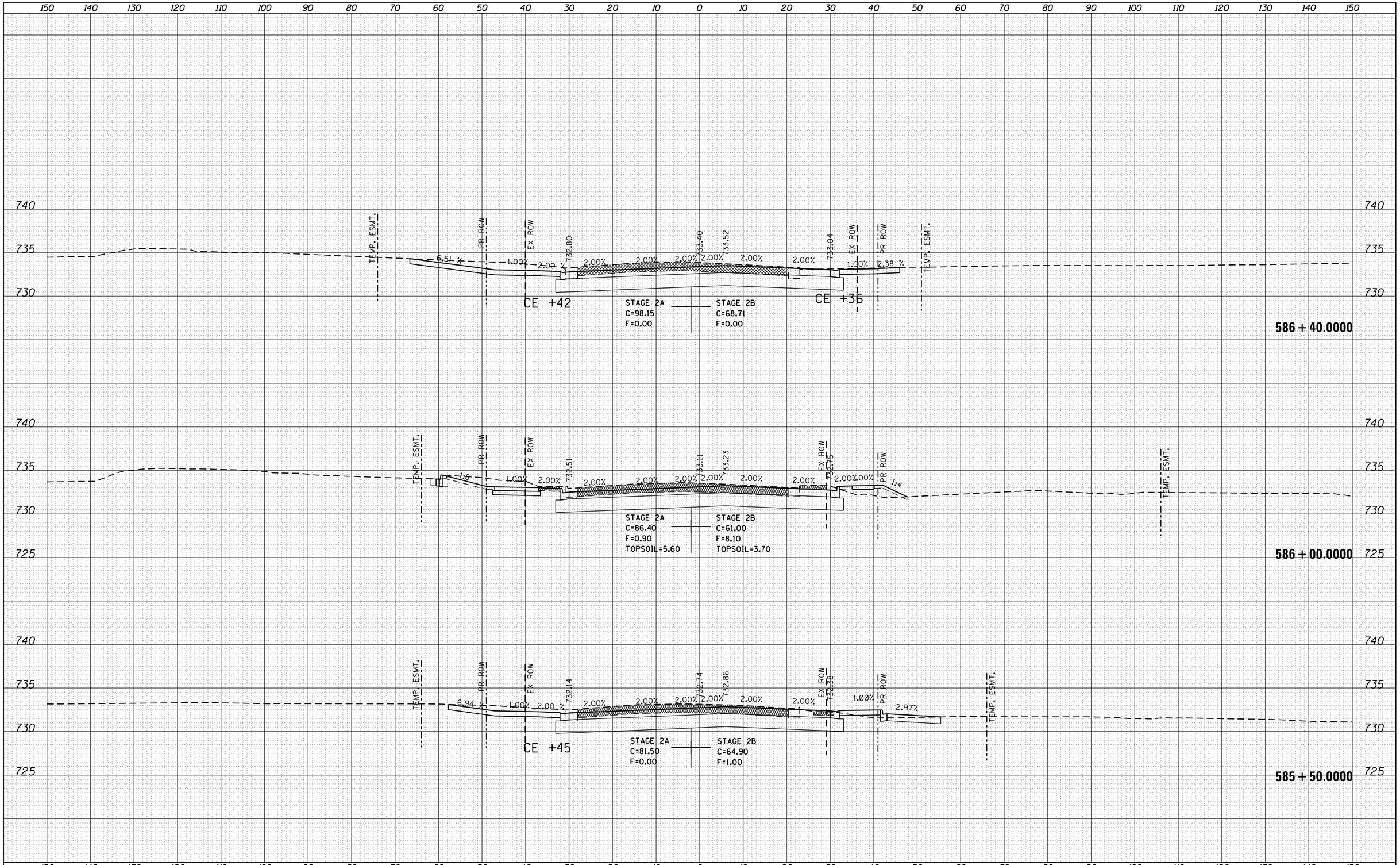

ORIGINAL SURVEY	NOTE BOOK	SURVEYED	PLOTTED	TEMPLATE	AREAS	AREAS CHECKED	BY	DATE
NO.								

FILE NAME =	USER NAME = renkesrw	DESIGNED -	REVISED -
pw:\\IL084EBIDINTEG.illinois.gov:PWIDOT\Documents\IDOT Offices\District 2\Projects\P205006\CADD\DRAWINGSheets\D205006-sht-xs-ml.dgn		DRAWN -	REVISED -
	PLOT SCALE = 20.0000 ' / in.	CHECKED -	REVISED -
Default	PLOT DATE = Mar-12-2015 11:13:27 AM	DATE -	REVISED -

STATE OF ILLINOIS
DEPARTMENT OF TRANSPORTATION

IL RTE 2 (N. MAIN ST)

SCALE: | SHEET OF SHEETS | STA. 585+50.0000 TO STA. 586+40.0000

F.A.P. RTE.	SECTION	COUNTY	TOTAL SHEETS	SHEET NO.
734	78R-2	WINNEBAGO	926	803
		CONTRACT NO. 64C21		
		ILLINOIS FED. AID PROJECT		

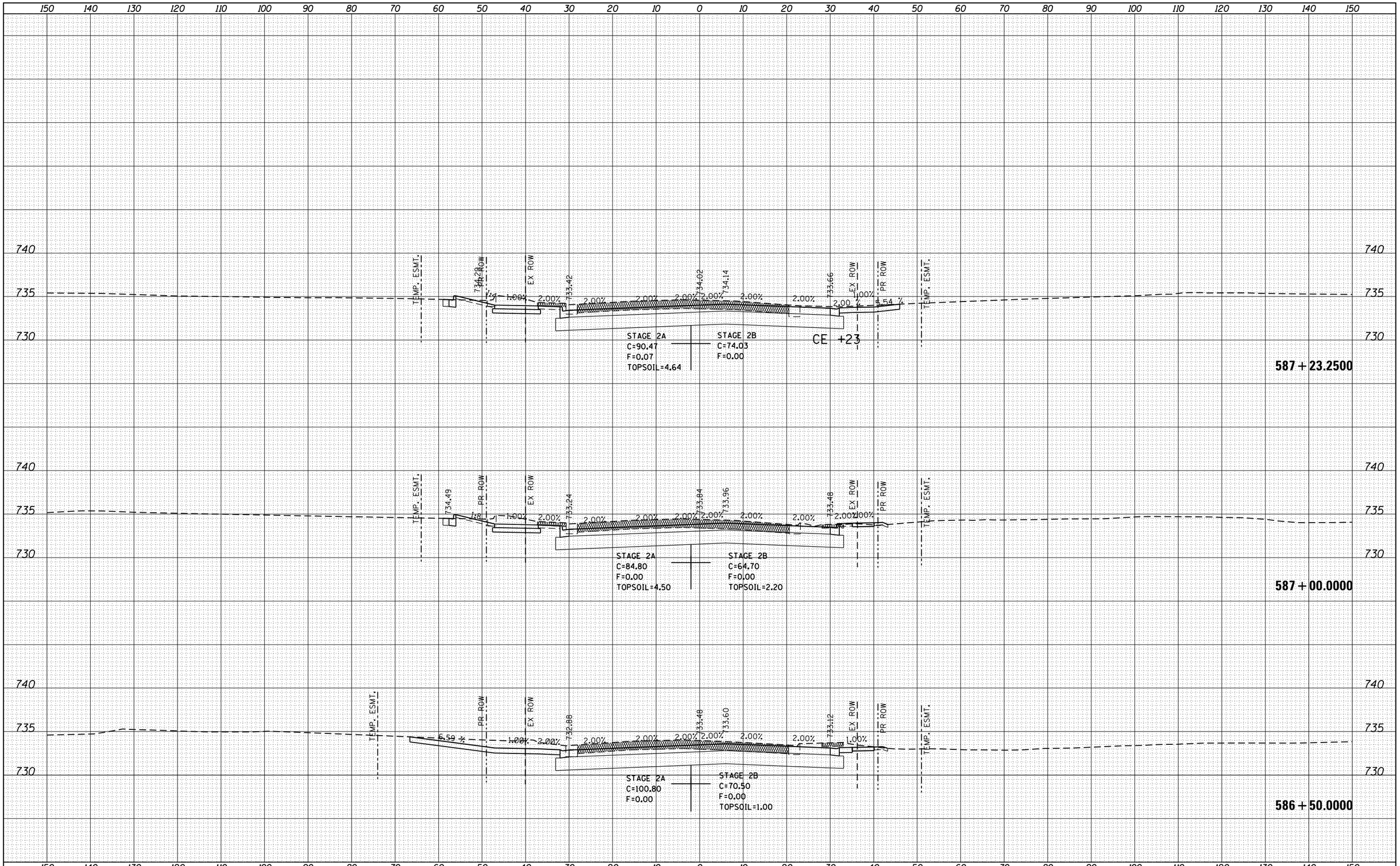

FINAL SURVEY		BY	DATE
NOTE BOOK	SURVEYED		
NO.	PLOTTED		
	TEMPLATE		
	AREAS		
	AREAS CHECKED		

ORIGINAL SURVEY		BY	DATE
NOTE BOOK	SURVEYED		
NO.	PLOTTED		
	TEMPLATE		
	AREAS		
	AREAS CHECKED		

FILE NAME = pw:\\IL084EBIDINTEG.illinois.gov:PWIDOT\Documents\IDOT Offices\District 2\Projects\P205006\CADD\DRAWN\Sheets\D205006-sht-xs-ml.dgn	USER NAME = renkesrw	DESIGNED -	REVISED -
		DRAWN -	REVISED -
	PLOT SCALE = 20.0000 ' / in.	CHECKED -	REVISED -
Default	PLOT DATE = Mar-12-2015 11:13:27 AM	DATE -	REVISED -

STATE OF ILLINOIS
DEPARTMENT OF TRANSPORTATION

IL RTE 2 (N. MAIN ST)

SCALE: | SHEET OF SHEETS | STA. 586+50.0000 TO STA. 587+23.2500

F.A.P. RTE.	SECTION	COUNTY	TOTAL SHEETS	SHEET NO.
734	78R-2	WINNEBAGO	926	804

CONTRACT NO. 64C21

ILLINOIS FED. AID PROJECT

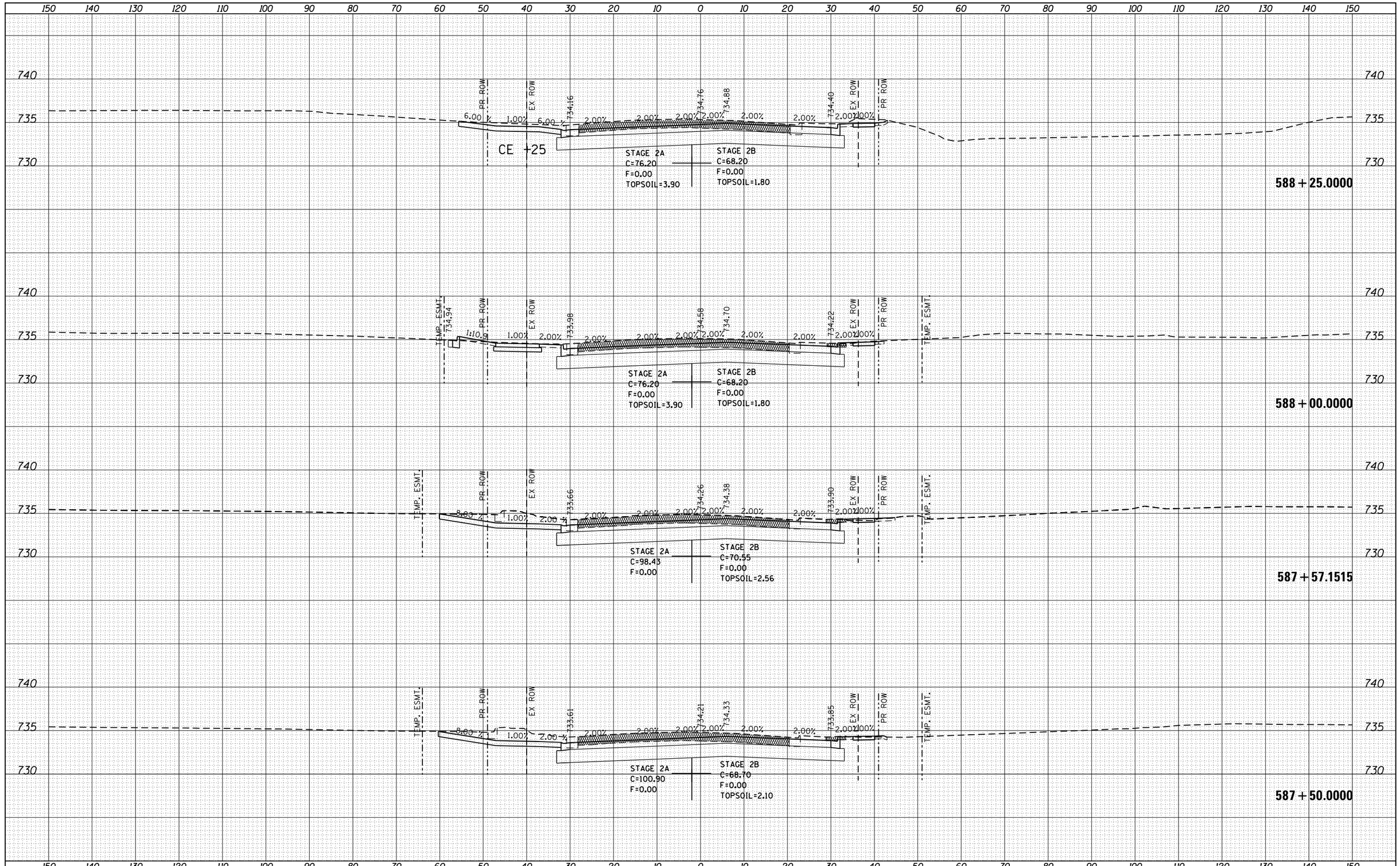

FINAL SURVEY	NOTE BOOK	NO.
SURVEYED		
PLOTTED		
TEMPLATE		
AREAS		
AREAS CHECKED		

ORIGINAL SURVEY	NOTE BOOK	NO.
SURVEYED		
PLOTTED		
TEMPLATE		
AREAS		
AREAS CHECKED		

BY	DATE

FILE NAME =	USER NAME = renkesrw	DESIGNED -	REVISED -
pw:\\IL084EBIDINTEG.illinois.gov:PWIDOT\Documents\IDOT Offices\District 2\Projects\P205006\C&D\Drawings\sheets\D205006-sht-xs-ml.dgn		DRAWN -	REVISED -
Default	PLOT SCALE = 20.0000 ' / in.	CHECKED -	REVISED -
	PLOT DATE = Mar-12-2015 11:13:28 AM	DATE -	REVISED -

STATE OF ILLINOIS
DEPARTMENT OF TRANSPORTATION

IL RTE 2 (N. MAIN ST)

SCALE: | SHEET OF SHEETS | STA. 587+50.0000 TO STA. 588+25.0000

F.A.P. RTE.	SECTION	COUNTY	TOTAL SHEETS	SHEET NO.
734	78R-2	WINNEBAGO	926	805
		CONTRACT NO. 64C21		
		ILLINOIS	FED. AID PROJECT	

150 140 130 120 110 100 90 80 70 60 50 40 30 20 10 0 10 20 30 40 50 60 70 80 90 100 110 120 130 140 150

740
735
730

TEMP. ESMT. | 735.64 | PR ROW | EX ROW | 734.89 | 735.49 | 735.61 | 735.13 | EX ROW | PR ROW | TEMP. ESMT.

1.00% 2.00% 2.00% 2.00% 2.00% 2.00% 2.00% 2.00% 1.00% 6.56 %

STAGE 2A
C=64.63
F=0.05
TOPSOIL=2.78

STAGE 2B
C=63.74
F=0.00

CE +23

589 + 23.9300

740
735
730

TEMP. ESMT. | PR ROW | EX ROW | 734.71 | 735.31 | 735.43 | 734.95 | EX ROW | PR ROW | TEMP. ESMT.

4.70 % 1.00% 4.00 % 2.00% 2.00% 2.00% 2.00% 2.00% 2.00% 1.00% 4.A

CE +97

STAGE 2A
C=60.10
F=0.00

STAGE 2B
C=62.10
F=0.00
TOPSOIL=1.50

589 + 00.0000

740
735
730

TEMP. ESMT. | 735.42 | PR ROW | EX ROW | 734.35 | 734.95 | 735.07 | 734.59 | EX ROW | PR ROW | TEMP. ESMT.

1.00% 2.00% 2.00% 2.00% 2.00% 2.00% 2.00% 2.00% 2.00% 1.00%

STAGE 2A
C=76.00
F=0.00
TOPSOIL=3.90

STAGE 2B
C=72.50
F=0.00
TOPSOIL=1.90

588 + 50.0000

150 140 130 120 110 100 90 80 70 60 50 40 30 20 10 0 10 20 30 40 50 60 70 80 90 100 110 120 130 140 150

FINAL SURVEY
NOTE BOOK
NO.
SURVEYED
PLOTTED
TEMPLATE
AREAS
AREAS CHECKED
BY
DATE

ORIGINAL SURVEY
NOTE BOOK
NO.
SURVEYED
PLOTTED
TEMPLATE
AREAS
AREAS CHECKED
BY
DATE

FILE NAME = pw:\\IL084EBIDINTEG.illinois.gov:PWIDOT\Documents\IDOT Offices\District 2\Projects\P205006\C4D\Drawings\sheets\D205006-sht-xs-ml.dgn	USER NAME = renkesrw	DESIGNED -	REVISED -
	PLOT SCALE = 20.0000 ' / in.	CHECKED -	REVISED -
Default	PLOT DATE = Mar-12-2015 11:13:28 AM	DATE -	REVISED -

STATE OF ILLINOIS
DEPARTMENT OF TRANSPORTATION

IL RTE 2 (N. MAIN ST)

SCALE: | SHEET OF SHEETS | STA. 588+50.0000 TO STA. 589+23.9300

F.A.P. RTE.	SECTION	COUNTY	TOTAL SHEETS	SHEET NO.
734	78R-2	WINNEBAGO	926	806
		CONTRACT NO. 64C21		
		ILLINOIS	FED. AID PROJECT	

FINAL SURVEY	NOTE BOOK	NO.
SURVEYED		
PLOTTED		
TEMPLATE		
AREAS		
AREAS CHECKED		

BY	DATE

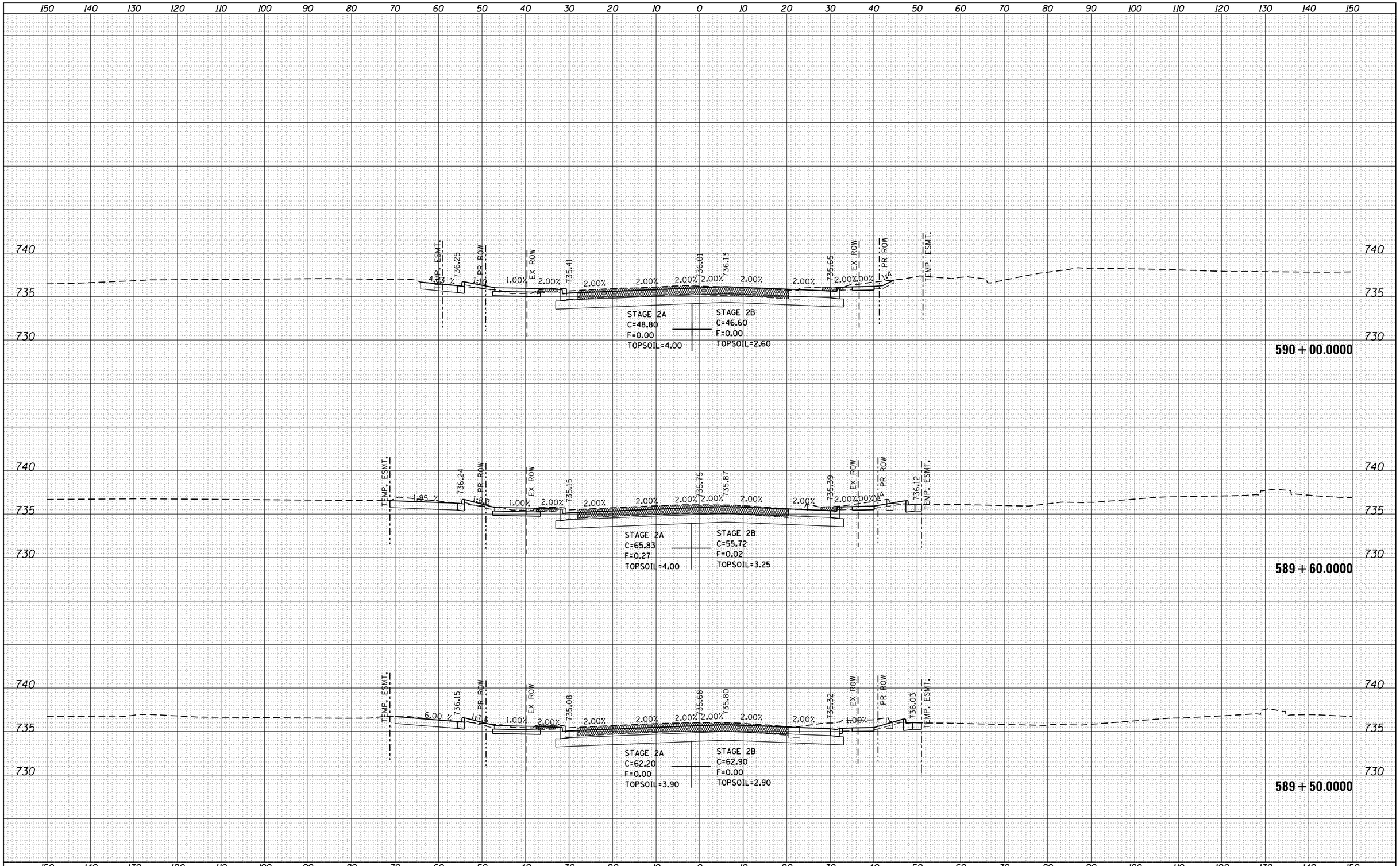

ORIGINAL SURVEY	NOTE BOOK	NO.
SURVEYED		
PLOTTED		
TEMPLATE		
AREAS		
AREAS CHECKED		

BY	DATE

FILE NAME = pw:\\IL084EBIDINTEG.illinois.gov:PWIDOT\Documents\IDOT Offices\District 2\Projects\P205006\C4D\Drawings\sheets\D205006-sht-xs-ml.dgn	USER NAME = renkesrw	DESIGNED -	REVISED -
		DRAWN -	REVISED -
	PLOT SCALE = 20.0000 ' / in.	CHECKED -	REVISED -
Default	PLOT DATE = Mar-12-2015 11:13:28 AM	DATE -	REVISED -

STATE OF ILLINOIS
DEPARTMENT OF TRANSPORTATION

IL RTE 2 (N. MAIN ST)

SCALE: | SHEET OF SHEETS | STA. 589+50.0000 TO STA. 590+00.0000

F.A.P. RTE.	SECTION	COUNTY	TOTAL SHEETS	SHEET NO.
734	78R-2	WINNEBAGO	926	807
		CONTRACT NO. 64C21		
		ILLINOIS	FED. AID PROJECT	

150 140 130 120 110 100 90 80 70 60 50 40 30 20 10 0 10 20 30 40 50 60 70 80 90 100 110 120 130 140 150

740
735
730

EX ROW | TEMP. ESMT. | PR ROW | EX ROW | 735.77 | 736.37 | 736.49 | 736.01 | EX ROW | PR ROW | TEMP. ESMT.

1.00% 2.00% 2.00% 2.00% 2.00% 2.00% 2.00% 2.00% 1.00% 1.41 %

STAGE 2A
C=49.21
F=0.00
TOPSOIL=2.71

STAGE 2B
C=60.78
F=0.00

CE +80

590+78.8841

EX ROW | TEMP. ESMT. | PR ROW | EX ROW | 735.65 | 736.25 | 736.37 | 735.89 | EX ROW | PR ROW | TEMP. ESMT.

1.00% 2.00% 2.00% 2.00% 2.00% 2.00% 2.00% 2.00% 2.00% 2.00%

STAGE 2A
C=46.80
F=0.00
TOPSOIL=1.40

STAGE 2B
C=37.50
F=0.00
TOPSOIL=1.80

590+50.0000

EX ROW | TEMP. ESMT. | PR ROW | EX ROW | 735.57 | 736.17 | 736.29 | 735.81 | EX ROW | PR ROW | TEMP. ESMT.

4.09 % 1.00% 2.00 % 2.00% 2.00% 2.00% 2.00% 2.00% 2.00% 2.00%

CE +36

STAGE 2A
C=48.92
F=0.00

STAGE 2B
C=43.16
F=0.00
TOPSOIL=2.22

590+30.4100

150 140 130 120 110 100 90 80 70 60 50 40 30 20 10 0 10 20 30 40 50 60 70 80 90 100 110 120 130 140 150

FINAL SURVEY
NOTE BOOK
NO.
SURVEYED
PLOTTED
TEMPLATE
AREAS
AREAS CHECKED
BY
DATE

ORIGINAL SURVEY
NOTE BOOK
NO.
SURVEYED
PLOTTED
TEMPLATE
AREAS
AREAS CHECKED
BY
DATE

FILE NAME = pw:\\IL084EBIDINTEG.illinois.gov:PWIDOT\Documents\IDOT Offices\District 2\Projects\P205006\C4D\Drawings\sheets\D205006-sht-xs-ml.dgn	USER NAME = renkesrw	DESIGNED -	REVISED -
	PLOT SCALE = 20.0000 ' / in.	CHECKED -	REVISED -
Default	PLOT DATE = Mar-12-2015 11:13:29 AM	DRAWN - DATE -	REVISED -

STATE OF ILLINOIS
DEPARTMENT OF TRANSPORTATION

IL RTE 2 (N. MAIN ST)

SCALE: | SHEET OF SHEETS | STA. 590+30.4100 TO STA. 590+78.8841

F.A.P. RTE.	SECTION	COUNTY	TOTAL SHEETS	SHEET NO.
734	78R-2	WINNEBAGO	926	808
		CONTRACT NO. 64C21		
		ILLINOIS FED. AID PROJECT		

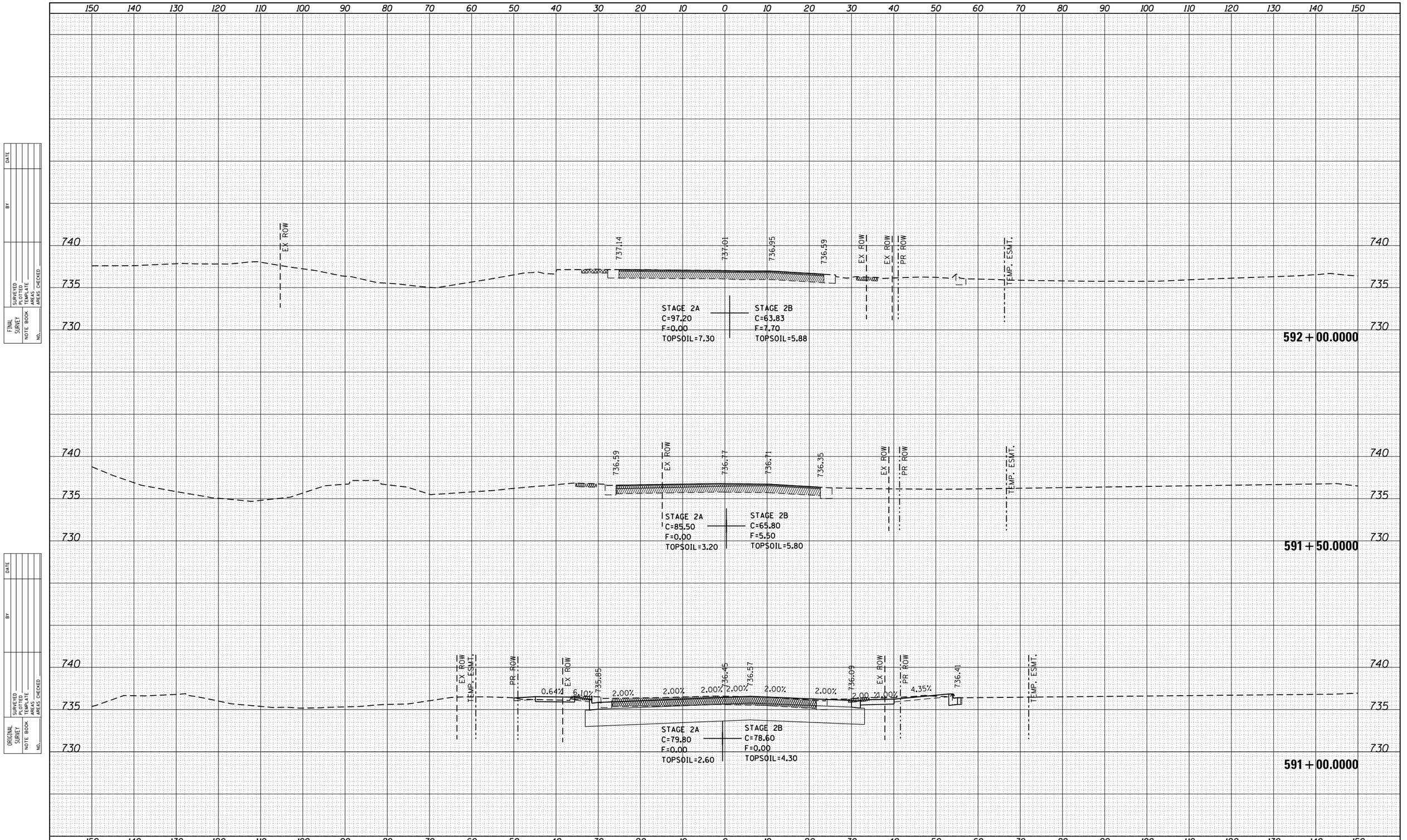

FINAL SURVEY / ORIGINAL SURVEY

NO.	BY	DATE
NOTE BOOK		
AREAS		
AREAS CHECKED		

SURVEYED
PLOTTED
TEMPLATE

FILE NAME =	USER NAME = renkesrw	DESIGNED -
pw:\\IL084EBIDINTEG.illinois.gov:PWIDOT\Documents\IDOT Offices\District 2\Projects\P205006\C4D\Drawings\sheets\D205006-sht-xs-ml.dgn		DRAWN -
Default	PLOT SCALE = 20.0000 ' / in.	CHECKED -
	PLOT DATE = Mar-12-2015 11:13:29 AM	DATE -

REVISED	-
REVISED	-
REVISED	-
REVISED	-

STATE OF ILLINOIS
DEPARTMENT OF TRANSPORTATION

IL RTE 2 (N. MAIN ST)

SCALE: | SHEET OF SHEETS | STA. 591+00.0000 TO STA. 592+00.0000

F.A.P. RTE.	SECTION	COUNTY	TOTAL SHEETS	SHEET NO.
734	78R-2	WINNEBAGO	926	809
		CONTRACT NO. 64C21		
		ILLINOIS	FED. AID PROJECT	

FINAL SURVEY	NOTE BOOK	SURVEYED	PLOTTED	TEMPLATE	AREAS	AREAS CHECKED
NO.		BY				DATE

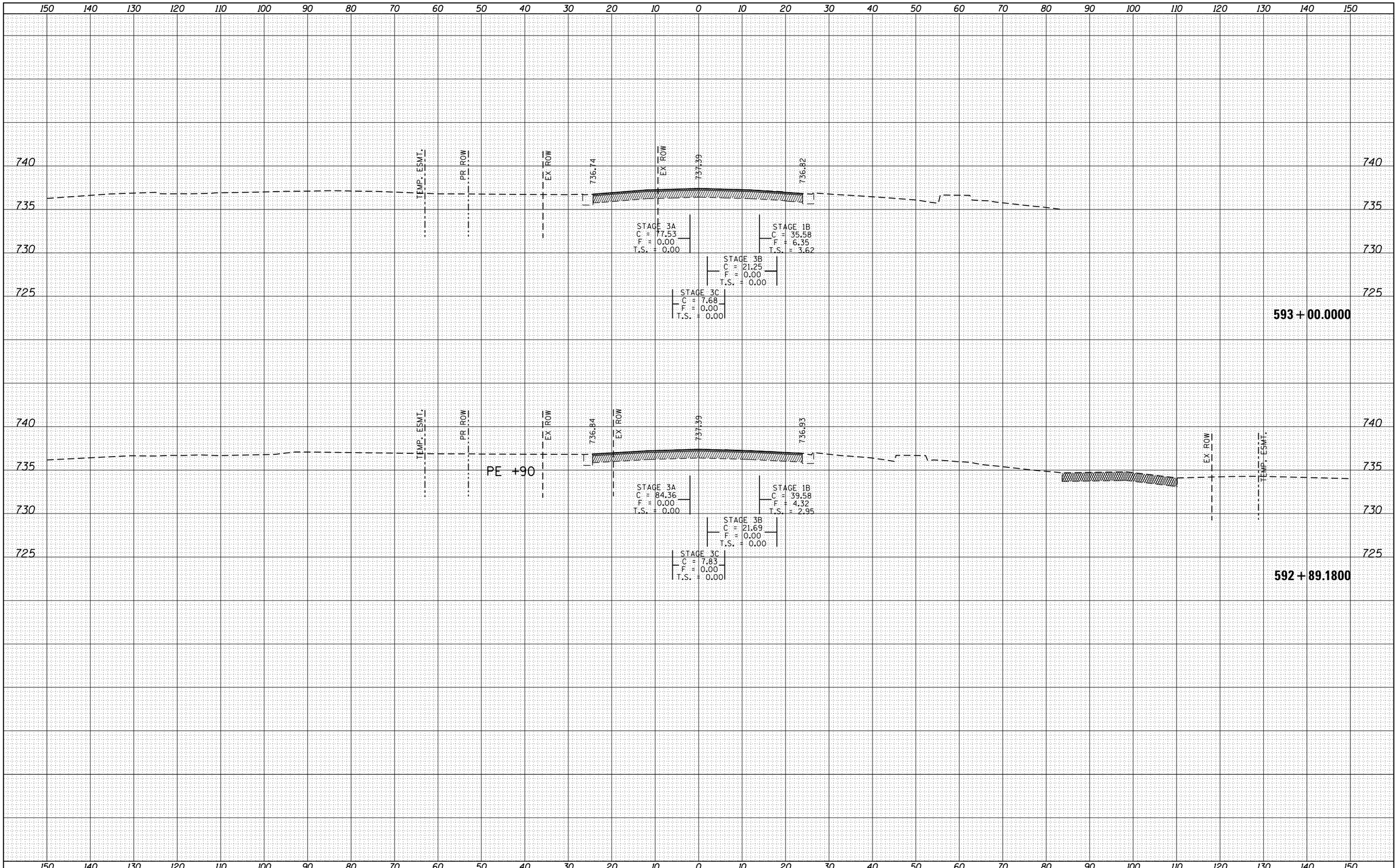

ORIGINAL SURVEY	NOTE BOOK	SURVEYED	PLOTTED	TEMPLATE	AREAS	AREAS CHECKED
NO.		BY				DATE

FILE NAME =	USER NAME = renkesrw	DESIGNED -	REVISED -
pw:\\IL084EBIDINTEG.illinois.gov:PWIDOT\Documents\IDOT Offices\District 2\Projects\P205006\CADD\DRAWINGSheets\D205006-sht-xs-ml.dgn		DRAWN -	REVISED -
	PLOT SCALE = 20.0000 ' / in.	CHECKED -	REVISED -
Default	PLOT DATE = Mar-12-2015 11:13:30 AM	DATE -	REVISED -

STATE OF ILLINOIS
DEPARTMENT OF TRANSPORTATION

IL RTE 2 (N. MAIN ST)

SCALE: | SHEET OF SHEETS | STA. 592+50.0000 TO STA.593+00.0000

F.A.P. RTE.	SECTION	COUNTY	TOTAL SHEETS	SHEET NO.
734	78R-2	WINNEBAGO	926	810
		CONTRACT NO. 64C21		
		ILLINOIS FED. AID PROJECT		

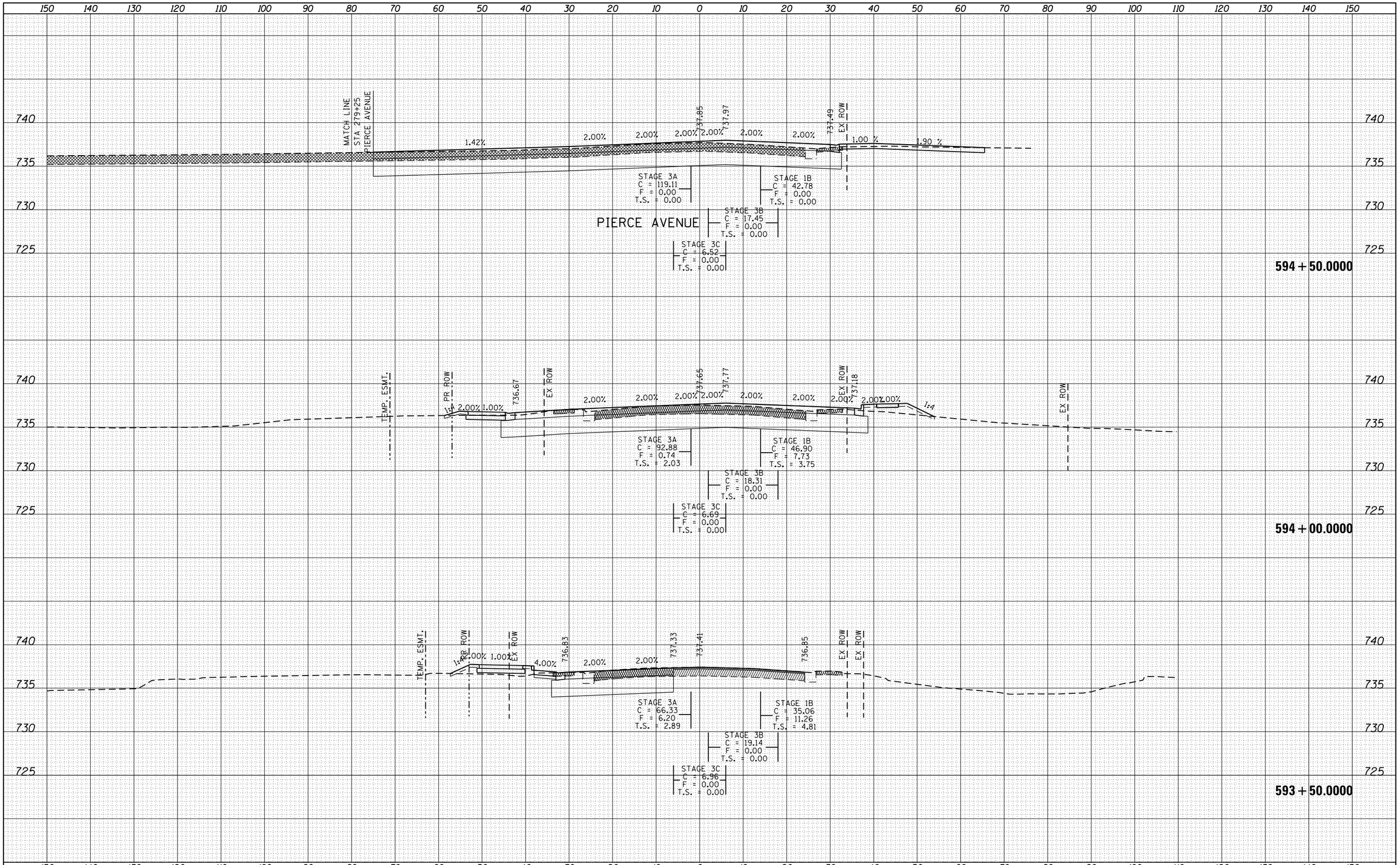

FINAL SURVEY

NO.	BY	DATE
NOTE BOOK		
AREAS		
TEMPLATE		
PLOTTED		
SURVEYED		
AREAS CHECKED		

ORIGINAL SURVEY

NO.	BY	DATE
NOTE BOOK		
AREAS		
TEMPLATE		
PLOTTED		
SURVEYED		
AREAS CHECKED		

FILE NAME = pw:\\IL084EBIDINTEG.illinois.gov:PWIDOT\Documents\IDOT Offices\District 2\Projects\P205006\CADD\Drawings\sheets\D205006-sht-xs-ml.dgn	USER NAME = renkesrw	DESIGNED -	REVISED -
	PLOT SCALE = 20.0000 ' / in.	CHECKED -	REVISED -
Default	PLOT DATE = Mar-12-2015 11:13:30 AM	DATE -	REVISED -

STATE OF ILLINOIS
DEPARTMENT OF TRANSPORTATION

IL RTE 2 (N. MAIN ST)

SCALE: | SHEET OF SHEETS | STA. 593+50.0000 TO STA. 594+50.0000

F.A.P. RTE.	SECTION	COUNTY	TOTAL SHEETS	SHEET NO.
734	78R-2	WINNEBAGO	926	811
		CONTRACT NO. 64C21		
		ILLINOIS FED. AID PROJECT		

FINAL SURVEY	NOTE BOOK	NO.
SURVEYED	BY	DATE
PLOTTED		
TEMPLATE		
AREAS		
AREAS CHECKED		

ORIGINAL SURVEY	NOTE BOOK	NO.
SURVEYED	BY	DATE
PLOTTED		
TEMPLATE		
AREAS		
AREAS CHECKED		

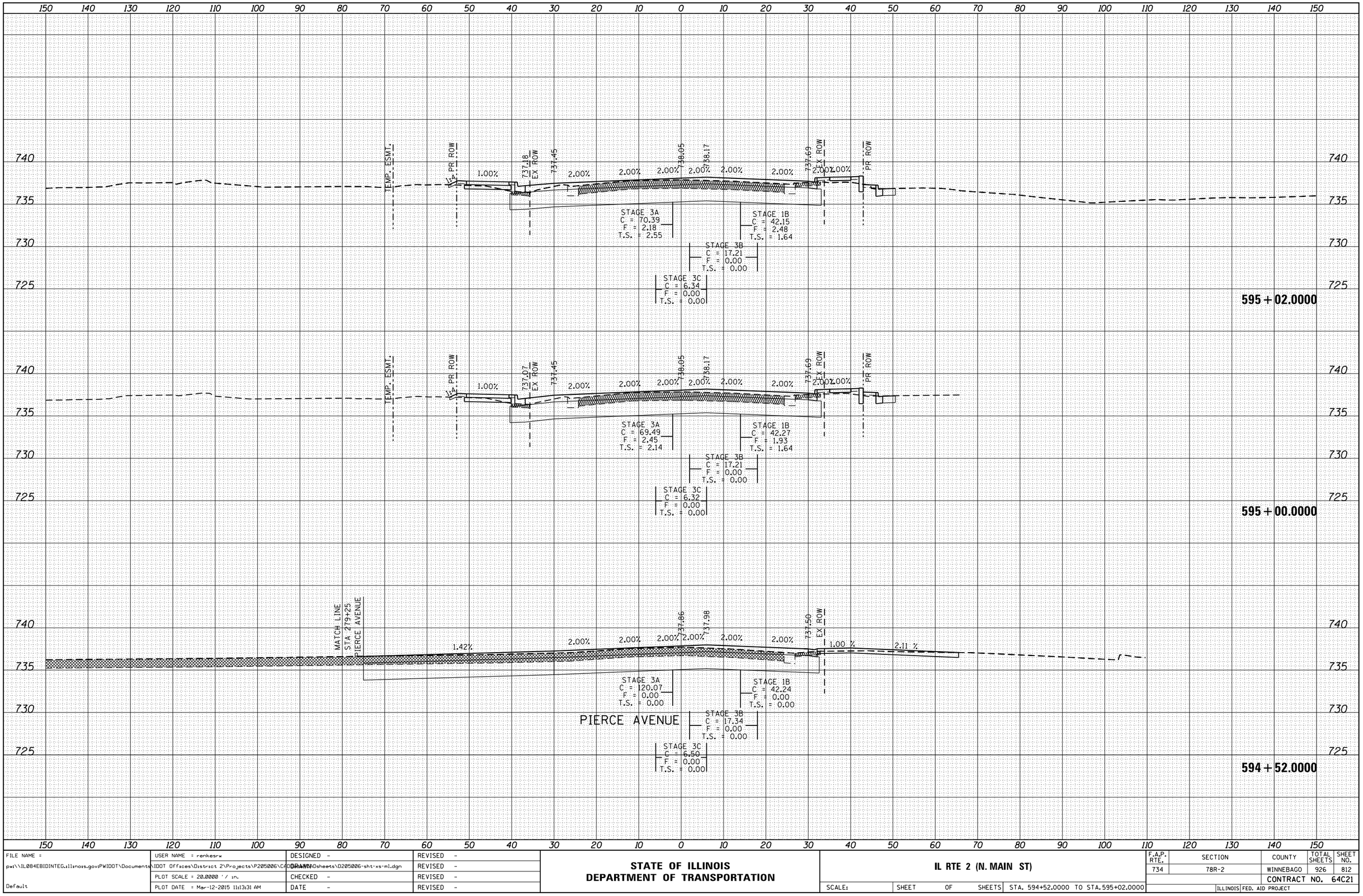

FILE NAME =	USER NAME = renkesrw	DESIGNED -	REVISED -
pw:\\IL084EBIDINTEG.illinois.gov:PWIDOT\Documents\IDOT Offices\District 2\Projects\P205006\CADD\MAINDsheets\D205006-sht-xs-ml.dgn		DRAWN -	REVISED -
	PLOT SCALE = 20.0000 ' / in.	CHECKED -	REVISED -
Default	PLOT DATE = Mar-12-2015 11:13:31 AM	DATE -	REVISED -

STATE OF ILLINOIS
DEPARTMENT OF TRANSPORTATION

IL RTE 2 (N. MAIN ST)

SCALE: | SHEET OF SHEETS | STA. 594+52.0000 TO STA.595+02.0000

F.A.P. RTE.	SECTION	COUNTY	TOTAL SHEETS	SHEET NO.
734	78R-2	WINNEBAGO	926	812
		CONTRACT NO. 64C21		
		ILLINOIS FED. AID PROJECT		

FINAL SURVEY	NOTE BOOK	NO.
SURVEYED	BY	
PLOTTED		
TEMPLATE		
AREAS		
AREAS CHECKED	DATE	

150 140 130 120 110 100 90 80 70 60 50 40 30 20 10 0 10 20 30 40 50 60 70 80 90 100 110 120 130 140 150

745 740 735 730 725

TEMP. ESMT.

1:4 PR ROW

EX ROW

PR ROW

TEMP. ESMT.

1.00% 2.00% 2.00% 2.00% 2.00% 2.00% 2.00% 2.00% 2.00% 2.00%

737.85 738.45 738.57 738.09

STAGE 3A
C = 57.45
F = 12.13
T.S. = 4.73

STAGE 1B
C = 44.30
F = 5.77
T.S. = 1.64

STAGE 3B
C = 18.27
F = 0.00
T.S. = 0.00

STAGE 3C
C = 6.74
F = 0.00
T.S. = 0.00

596 + 00.0000

TEMP. ESMT.

1:4 PR ROW

EX ROW

PR ROW

TEMP. ESMT.

1.00% 2.00% 2.00% 2.00% 2.00% 2.00% 2.00% 2.00% 2.00% 2.00%

737.65 738.25 738.37 737.89

STAGE 3A
C = 55.63
F = 28.48
T.S. = 6.52

STAGE 1B
C = 43.97
F = 5.01
T.S. = 1.64

STAGE 3B
C = 18.30
F = 0.00
T.S. = 0.00

STAGE 3C
C = 6.88
F = 0.00
T.S. = 0.00

595 + 50.0000

ORIGINAL SURVEY	NOTE BOOK	NO.
SURVEYED	BY	
PLOTTED		
TEMPLATE		
AREAS		
AREAS CHECKED	DATE	

FILE NAME =	USER NAME = renkesrw	DESIGNED -	REVISED -
pw:\\IL084EBIDINTEG.illinois.gov:PWIDOT\Documents\IDOT Offices\District 2\Projects\P205006\CADD\DRAWINGS\sheets\D205006-sht-xs-ml.dgn	PLOT SCALE = 20.0000 ' / in.	CHECKED -	REVISED -
Default	PLOT DATE = Mar-12-2015 11:13:31 AM	DATE -	REVISED -

STATE OF ILLINOIS
DEPARTMENT OF TRANSPORTATION

IL RTE 2 (N. MAIN ST)

SCALE: | SHEET OF SHEETS | STA. 595+50.0000 TO STA. 596+00.0000

F.A.P. RTE.	SECTION	COUNTY	TOTAL SHEETS	SHEET NO.
734	78R-2	WINNEBAGO	926	813
		CONTRACT NO. 64C21		
		ILLINOIS FED. AID PROJECT		

FINAL SURVEY	NOTE BOOK	NO.
SURVEYED		
PLOTTED		
TEMPLATE		
AREAS		
AREAS CHECKED		

BY	DATE

ORIGINAL SURVEY	NOTE BOOK	NO.
SURVEYED		
PLOTTED		
TEMPLATE		
AREAS		
AREAS CHECKED		

BY	DATE

150 140 130 120 110 100 90 80 70 60 50 40 30 20 10 0 10 20 30 40 50 60 70 80 90 100 110 120 130 140 150

745
740
735
730
725

TEMP. ESMT.
PR ROW
0.64 %
1.00%
EX ROW
738.05
2.00%
2.00%
738.65
2.00%
2.00%
738.77
2.00%
2.00%
738.29
EX ROW
2.00%
2.00%
PR ROW
1:12
TEMP. ESMT.

STAGE 3A
C = 63.23
F = 3.43
T.S. = 0.00

STAGE 1B
C = 36.04
F = 5.91
T.S. = 0.00

STAGE 3B
C = 17.67
F = 0.00
T.S. = 0.00

STAGE 3C
C = 6.43
F = 0.00
T.S. = 0.00

596 + 50.0000

TEMP. ESMT.
PR ROW
2.00
1.00%
EX ROW
2.00%
2.00%
738.76
2.00%
2.00%
2.00%
738.28
EX ROW
2.00%
2.00%
PR ROW
PE +47
TEMP. ESMT.

STAGE 3A
C = 62.70
F = 3.34
T.S. = 0.00

STAGE 1B
C = 34.95
F = 3.90
T.S. = 1.64

STAGE 3B
C = 17.71
F = 0.00
T.S. = 0.00

STAGE 3C
C = 6.41
F = 0.00
T.S. = 0.00

596 + 47.0000

FILE NAME = pw:\\IL084EBIDINTEG.illinois.gov:PWIDOT\Documents\IDOT Offices\District 2\Projects\P205006\CADD\DRAWINGS\sheets\D205006-sht-xs-ml.dgn	USER NAME = renkesrw	DESIGNED -	REVISED -
	PLOT SCALE = 20.0000 ' / in.	CHECKED -	REVISED -
Default	PLOT DATE = Mar-12-2015 11:13:32 AM	DATE -	REVISED -

STATE OF ILLINOIS
DEPARTMENT OF TRANSPORTATION

IL RTE 2 (N. MAIN ST)

SCALE: | SHEET OF SHEETS | STA. 596+47.0000 TO STA. 596+50.0000

F.A.P. RTE.	SECTION	COUNTY	TOTAL SHEETS	SHEET NO.
734	78R-2	WINNEBAGO	926	814
		CONTRACT NO. 64C21		
		ILLINOIS FED. AID PROJECT		

FINAL SURVEY	NOTE BOOK	SURVEYED	PLOTTED	TEMPLATE	AREAS	AREAS CHECKED
NO.		BY				
		DATE				

ORIGINAL SURVEY	NOTE BOOK	SURVEYED	PLOTTED	TEMPLATE	AREAS	AREAS CHECKED
NO.		BY				
		DATE				

150 140 130 120 110 100 90 80 70 60 50 40 30 20 10 0 10 20 30 40 50 60 70 80 90 100 110 120 130 140 150

745
740
735
730
725

TEMP. ESMT.
PR ROW
0.89 %
1.00%
EX ROW
738.39
2.00%
2.00%
2.00%
738.99
2.00%
739.11
2.00%
2.00%
138.63
EX ROW
2.00%
2.00%
PR ROW
1:4

CE +22

STAGE 3A
C = 65.46
F = 0.31
T.S. = 0.00

STAGE 1B
C = 29.22
F = 16.46
T.S. = 4.58

STAGE 3B
C = 18.56
F = 0.00
T.S. = 0.00

STAGE 3C
C = 6.89
F = 0.00
T.S. = 0.00

597+21.6100

TEMP. ESMT.
PR ROW
1.00%
1.00%
EX ROW
738.27
2.00%
2.00%
2.00%
738.87
2.00%
738.99
2.00%
2.00%
738.51
EX ROW
2.00%
2.00%
PR ROW
1:4

STAGE 3A
C = 66.97
F = 3.43
T.S. = 0.83

STAGE 1B
C = 32.43
F = 14.46
T.S. = 4.23

STAGE 3B
C = 18.21
F = 0.00
T.S. = 0.00

STAGE 3C
C = 6.77
F = 0.00
T.S. = 0.00

597+00.0000

FILE NAME = pw:\\IL084EBIDINTEG.illinois.gov:PWIDOT\Documents\IDOT Offices\District 2\Projects\P205006\CADD\Drawings\sheets\D205006-sht-xs-ml.dgn	USER NAME = renkesrw	DESIGNED -	REVISED -
		DRAWN -	REVISED -
	PLOT SCALE = 20.0000 ' / in.	CHECKED -	REVISED -
Default	PLOT DATE = Mar-12-2015 11:13:32 AM	DATE -	REVISED -

STATE OF ILLINOIS
DEPARTMENT OF TRANSPORTATION

IL RTE 2 (N. MAIN ST)

SCALE: | SHEET OF SHEETS | STA. 597+00.0000 TO STA.597+21.6100

F.A.P. RTE.	SECTION	COUNTY	TOTAL SHEETS	SHEET NO.
734	78R-2	WINNEBAGO	926	815
		CONTRACT NO. 64C21		
	ILLINOIS FED. AID PROJECT			

FINAL SURVEY	NOTE BOOK	NO.
SURVEYED		
PLOTTED		
TEMPLATE		
AREAS		
AREAS CHECKED		

BY	DATE

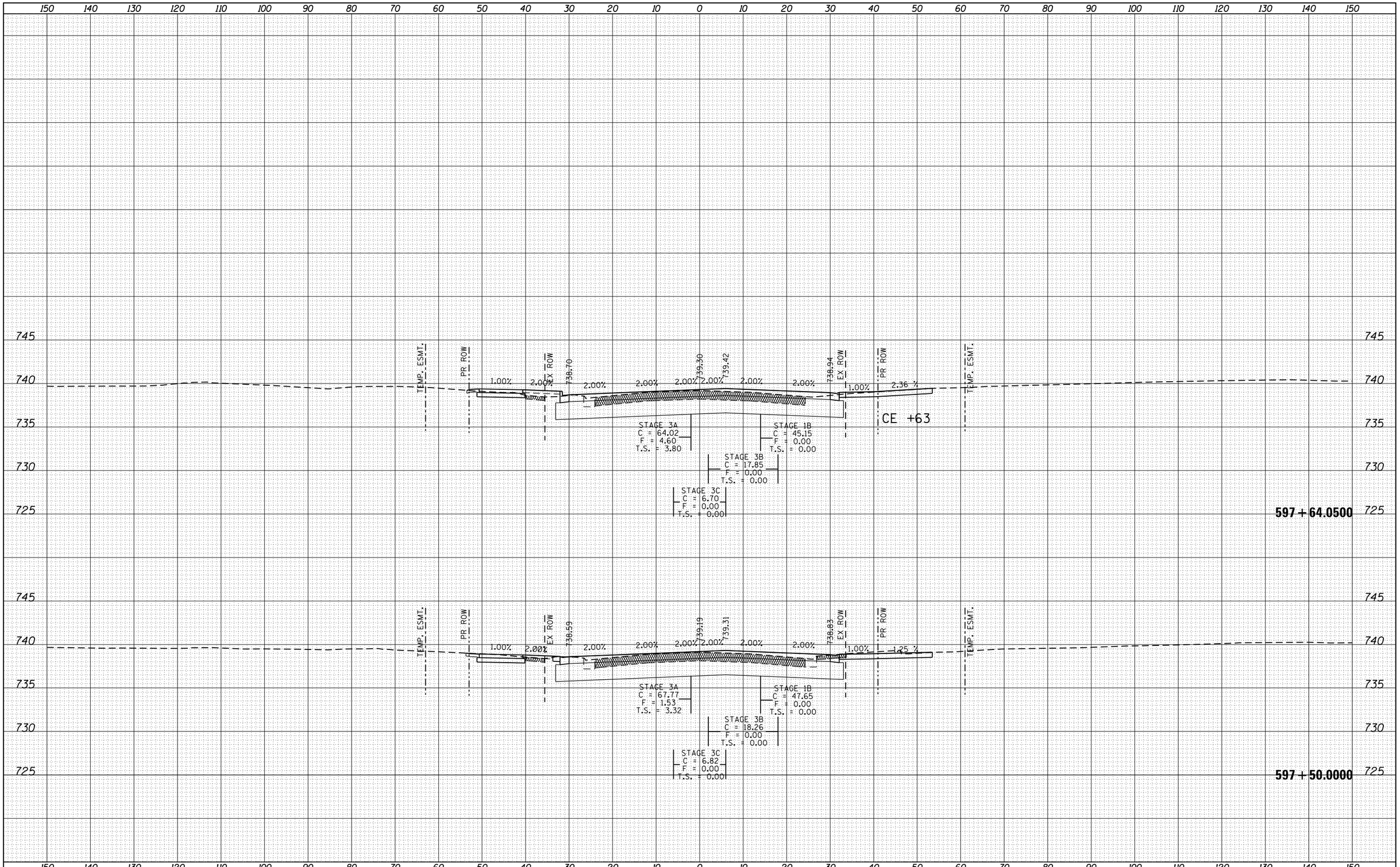

ORIGINAL SURVEY	NOTE BOOK	NO.
SURVEYED		
PLOTTED		
TEMPLATE		
AREAS		
AREAS CHECKED		

BY	DATE

FILE NAME =	USER NAME = renkesrw	DESIGNED -	REVISED -
pw:\\IL084EBIDINTEG.illinois.gov:PWIDOT\Documents\IDOT Offices\District 2\Projects\P205006\C4D\Drawings\sheets\D205006-sht-xs-ml.dgn		DRAWN -	REVISED -
	PLOT SCALE = 20.0000 ' / in.	CHECKED -	REVISED -
Default	PLOT DATE = Mar-12-2015 11:13:32 AM	DATE -	REVISED -

STATE OF ILLINOIS
DEPARTMENT OF TRANSPORTATION

IL RTE 2 (N. MAIN ST)

SCALE: | SHEET OF SHEETS | STA. 597+50.0000 TO STA. 597+64.0500

F.A.P. RTE.	SECTION	COUNTY	TOTAL SHEETS	SHEET NO.
734	78R-2	WINNEBAGO	926	816
		CONTRACT NO. 64C21		
		ILLINOIS	FED. AID PROJECT	

FINAL SURVEY	NOTE BOOK	NO.
SURVEYED		
PLOTTED		
TEMPLATE		
AREAS		
AREAS CHECKED		

BY	DATE

ORIGINAL SURVEY	NOTE BOOK	NO.
SURVEYED		
PLOTTED		
TEMPLATE		
AREAS		
AREAS CHECKED		

BY	DATE

150 140 130 120 110 100 90 80 70 60 50 40 30 20 10 0 10 20 30 40 50 60 70 80 90 100 110 120 130 140 150

745
740
735
730
725

MATCH LINE
STA 299+25
JONATHAN AVENUE

2.01% 2.00% 2.00% 2.00% 2.00% 2.00% 2.00% 2.00% 1.00% 1.12 %

740.20
740.32
739.84
EX ROW
PR ROW
TEMP. ESMT.

STAGE 3A
C = 137.63
F = 0.00
T.S. = 0.00

STAGE 1B
C = 37.77
F = 0.00
T.S. = 0.00

STAGE 3B
C = 18.27
F = 0.00
T.S. = 0.00

STAGE 3C
C = 6.69
F = 0.00
T.S. = 0.00

JONATHAN AVENUE

CE +50

598 + 50.0000

TEMP. ESMT.
PR ROW
1.00% 2.00%
EX ROW
738.96
2.00% 2.00% 2.00% 2.00% 2.00% 2.00% 2.00% 2.00%
739.63
739.75
739.27
EX ROW
PR ROW
TEMP. ESMT.

STAGE 3A
C = 70.21
F = 3.80
T.S. = 2.91

STAGE 1B
C = 37.67
F = 0.00
T.S. = 1.62

STAGE 3B
C = 18.03
F = 0.00
T.S. = 0.00

STAGE 3C
C = 6.65
F = 0.00
T.S. = 0.00

598 + 00.0000

150 140 130 120 110 100 90 80 70 60 50 40 30 20 10 0 10 20 30 40 50 60 70 80 90 100 110 120 130 140 150

FILE NAME = pw:\\IL084EBIDINTEG.illinois.gov:PWIDOT\Documents\IDOT Offices\District 2\Projects\P205006\C4D\Drawings\sheets\D205006-sht-xs-ml.dgn	USER NAME = renkesrw	DESIGNED -	REVISED -
		DRAWN -	REVISED -
	PLOT SCALE = 20.0000 ' / in.	CHECKED -	REVISED -
Default	PLOT DATE = Mar-12-2015 11:13:33 AM	DATE -	REVISED -

STATE OF ILLINOIS
DEPARTMENT OF TRANSPORTATION

IL RTE 2 (N. MAIN ST)

SCALE: | SHEET OF SHEETS | STA. 598+00.0000 TO STA. 598+50.0000

F.A.P. RTE.	SECTION	COUNTY	TOTAL SHEETS	SHEET NO.
734	78R-2	WINNEBAGO	926	817
		CONTRACT NO. 64C21		
		ILLINOIS	FED. AID PROJECT	

FINAL SURVEY	NOTE BOOK	SURVEYED	PLOTTED	TEMPLATE	AREAS	AREAS CHECKED
NO.		BY				
		DATE				

ORIGINAL SURVEY	NOTE BOOK	SURVEYED	PLOTTED	TEMPLATE	AREAS	AREAS CHECKED
		BY				
		DATE				

150 140 130 120 110 100 90 80 70 60 50 40 30 20 10 0 10 20 30 40 50 60 70 80 90 100 110 120 130 140 150

745 740 735 730

TEMP. ESMT. 1:4 PR ROW 1.00% 2.00% EX ROW 741.11 2.00% 2.00% 2.00% 741.71 2.00% 741.83 2.00% 2.00% 741.35 EX ROW 2.00% 2.00% PR ROW TEMP. ESMT.

STAGE 3A C = 28.23 F = 15.92 T.S. = 4.97

STAGE 1B C = 22.59 F = 0.94 T.S. = 1.44

STAGE 3B C = 6.29 F = 0.00 T.S. = 0.00

STAGE 3C C = 2.70 F = 0.00 T.S. = 0.00

599 + 50.0000

745 740 735 730

TEMP. ESMT. 1:4 PR ROW 1.00% 2.00% EX ROW 740.20 740.30 2.00% 2.00% 2.00% 740.89 2.00% 741.01 2.00% 2.00% 740.53 EX ROW 2.00% 2.00% PR ROW TEMP. ESMT.

STAGE 3A C = 62.46 F = 9.67 T.S. = 4.23

STAGE 1B C = 36.31 F = 5.66 T.S. = 5.15

STAGE 3B C = 19.18 F = 0.00 T.S. = 0.00

STAGE 3C C = 7.10 F = 0.00 T.S. = 0.00

599 + 00.0000

745 740 735 730

MATCH LINE STA 299+25 JONATHAN AVENUE 2.01% 2.00% 2.00% 2.00% 740.30 2.00% 740.42 2.00% 2.00% 739.94 EX ROW 1.00 % 0.42 % PR ROW TEMP. ESMT

JONATHAN AVENUE

STAGE 3A C = 137.63 F = 0.00 T.S. = 0.00

STAGE 1B C = 38.77 F = 0.00 T.S. = 0.00

STAGE 3B C = 18.81 F = 0.00 T.S. = 0.00

STAGE 3C C = 6.83 F = 0.00 T.S. = 0.00

598 + 57.7700

150 140 130 120 110 100 90 80 70 60 50 40 30 20 10 0 10 20 30 40 50 60 70 80 90 100 110 120 130 140 150

FILE NAME =	USER NAME = renkesrw	DESIGNED -	REVISED -
pw:\\IL084EBIDINTEG.illinois.gov:PWIDOT\Documents\IDOT Offices\District 2\Projects\P205006\CADD\DRAWINGsheets\D205006-sht-xs-ml.dgn		DRAWN -	REVISED -
	PLOT SCALE = 20.0000 ' / in.	CHECKED -	REVISED -
Default	PLOT DATE = Mar-12-2015 11:13:33 AM	DATE -	REVISED -

STATE OF ILLINOIS
DEPARTMENT OF TRANSPORTATION

IL RTE 2 (N. MAIN ST)

SCALE: | SHEET OF SHEETS | STA. 598+57.7700 TO STA. 599+50.0000

F.A.P. RTE.	SECTION	COUNTY	TOTAL SHEETS	SHEET NO.
734	78R-2	WINNEBAGO	926	818
		CONTRACT NO. 64C21		
		ILLINOIS FED. AID PROJECT		

FINAL SURVEY	NOTE BOOK	NO.
SURVEYED	BY	
PLOTTED		
TEMPLATE		
AREAS		
AREAS CHECKED		DATE

ORIGINAL SURVEY	NOTE BOOK	NO.
SURVEYED	BY	
PLOTTED		
TEMPLATE		
AREAS		
AREAS CHECKED		DATE

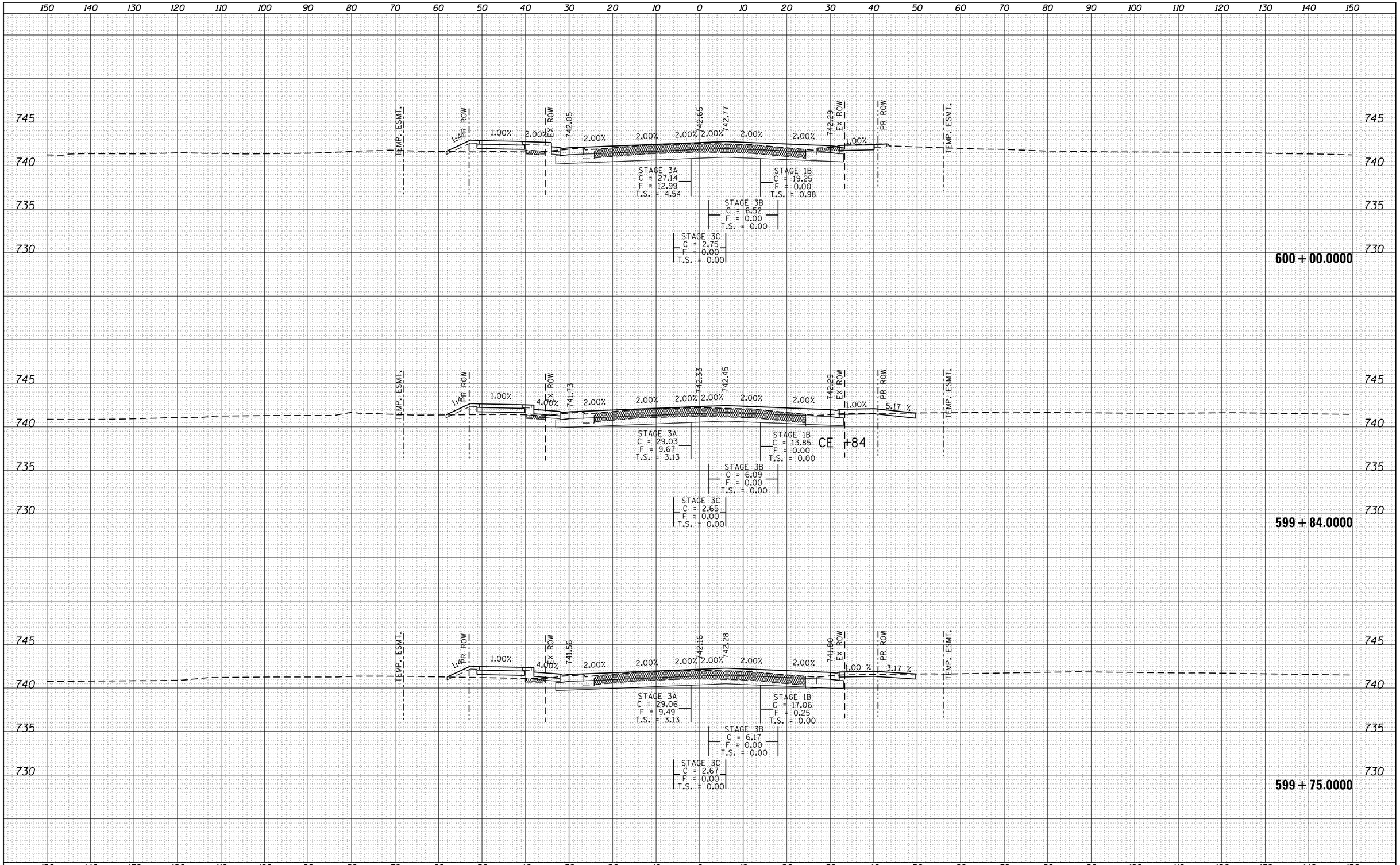

FILE NAME = pw:\\IL084EBIDINTEG.illinois.gov:PWIDOT\Documents\IDOT Offices\District 2\Projects\P205006\CADD\DRAWINGSheets\D205006-sht-xs-ml.dgn	USER NAME = renkesrw	DESIGNED -	REVISED -
	PLOT SCALE = 20.0000 ' / in.	CHECKED -	REVISED -
Default	PLOT DATE = Mar-12-2015 11:13:34 AM	DATE -	REVISED -

STATE OF ILLINOIS
DEPARTMENT OF TRANSPORTATION

IL RTE 2 (N. MAIN ST)

SCALE: | SHEET OF SHEETS | STA. 599+75.0000 TO STA.600+00.0000

F.A.P. RTE.	SECTION	COUNTY	TOTAL SHEETS	SHEET NO.
734	78R-2	WINNEBAGO	926	819
		CONTRACT NO. 64C21		
		ILLINOIS FED. AID PROJECT		

FINAL SURVEY	NOTE BOOK	NO.
SURVEYED	BY	
PLOTTED		
TEMPLATE		
AREAS		
AREAS CHECKED	DATE	

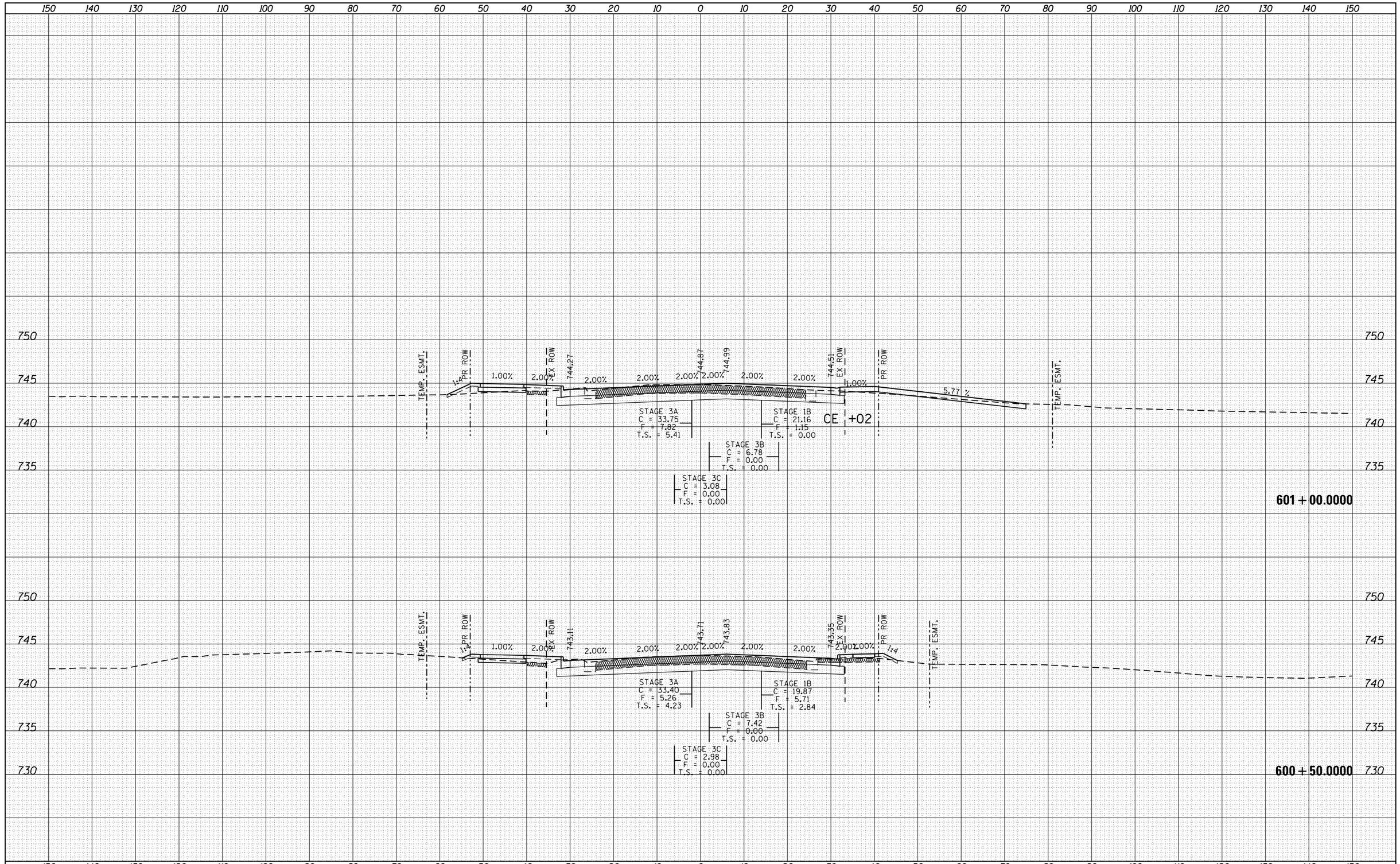

ORIGINAL SURVEY	NOTE BOOK	NO.
SURVEYED	BY	
PLOTTED		
TEMPLATE		
AREAS		
AREAS CHECKED	DATE	

FILE NAME = pw:\\IL084EBIDINTEG.illinois.gov:PWIDOT\Documents\IDOT Offices\District 2\Projects\P205006\CADD\Drawings\sheets\D205006-sht-xs-ml.dgn	USER NAME = renkesrw	DESIGNED -	REVISED -
		DRAWN -	REVISED -
	PLOT SCALE = 20.0000 ' / in.	CHECKED -	REVISED -
Default	PLOT DATE = Mar-12-2015 11:13:34 AM	DATE -	REVISED -

STATE OF ILLINOIS
DEPARTMENT OF TRANSPORTATION

IL RTE 2 (N. MAIN ST)

SCALE: | SHEET OF SHEETS | STA. 600+50.0000 TO STA.601+00.0000

F.A.P. RTE.	SECTION	COUNTY	TOTAL SHEETS	SHEET NO.
734	78R-2	WINNEBAGO	926	820
		CONTRACT NO. 64C21		
	ILLINOIS FED. AID PROJECT			

FINAL SURVEY	NOTE BOOK	NO.
SURVEYED		
PLOTTED		
TEMPLATE		
AREAS		
AREAS CHECKED		

BY	DATE

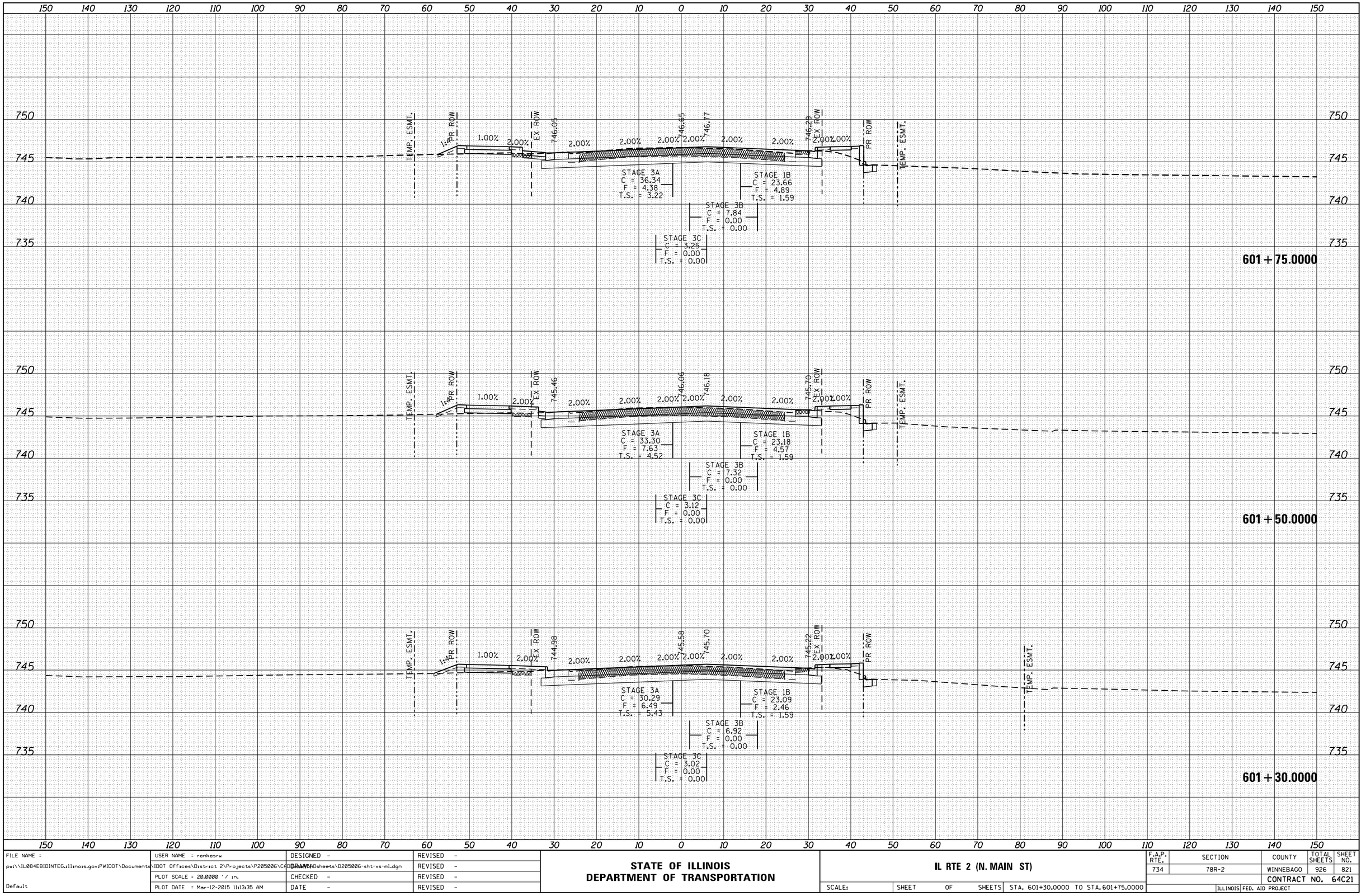

ORIGINAL SURVEY	NOTE BOOK	NO.
SURVEYED		
PLOTTED		
TEMPLATE		
AREAS		
AREAS CHECKED		

BY	DATE

FILE NAME = pw:\\IL084EBIDINTEG.illinois.gov:PWIDOT\Documents\IDOT Offices\District 2\Projects\P205006\CADD\DRAWINGSheets\D205006-sht-xs-ml.dgn	USER NAME = renkesrw	DESIGNED -	REVISED -
		DRAWN -	REVISED -
	PLOT SCALE = 20.0000 ' / in.	CHECKED -	REVISED -
Default	PLOT DATE = Mar-12-2015 11:13:35 AM	DATE -	REVISED -

STATE OF ILLINOIS
DEPARTMENT OF TRANSPORTATION

IL RTE 2 (N. MAIN ST)

SCALE: | SHEET OF SHEETS | STA. 601+30.0000 TO STA.601+75.0000

F.A.P. RTE.	SECTION	COUNTY	TOTAL SHEETS	SHEET NO.
734	78R-2	WINNEBAGO	926	821
		CONTRACT NO. 64C21		
	ILLINOIS FED. AID PROJECT			

FINAL SURVEY	NOTE BOOK	NO.
SURVEYED	BY	
PLOTTED		
TEMPLATE		
AREAS		
AREAS CHECKED		DATE

ORIGINAL SURVEY	NOTE BOOK	NO.
SURVEYED	BY	
PLOTTED		
TEMPLATE		
AREAS		
AREAS CHECKED		DATE

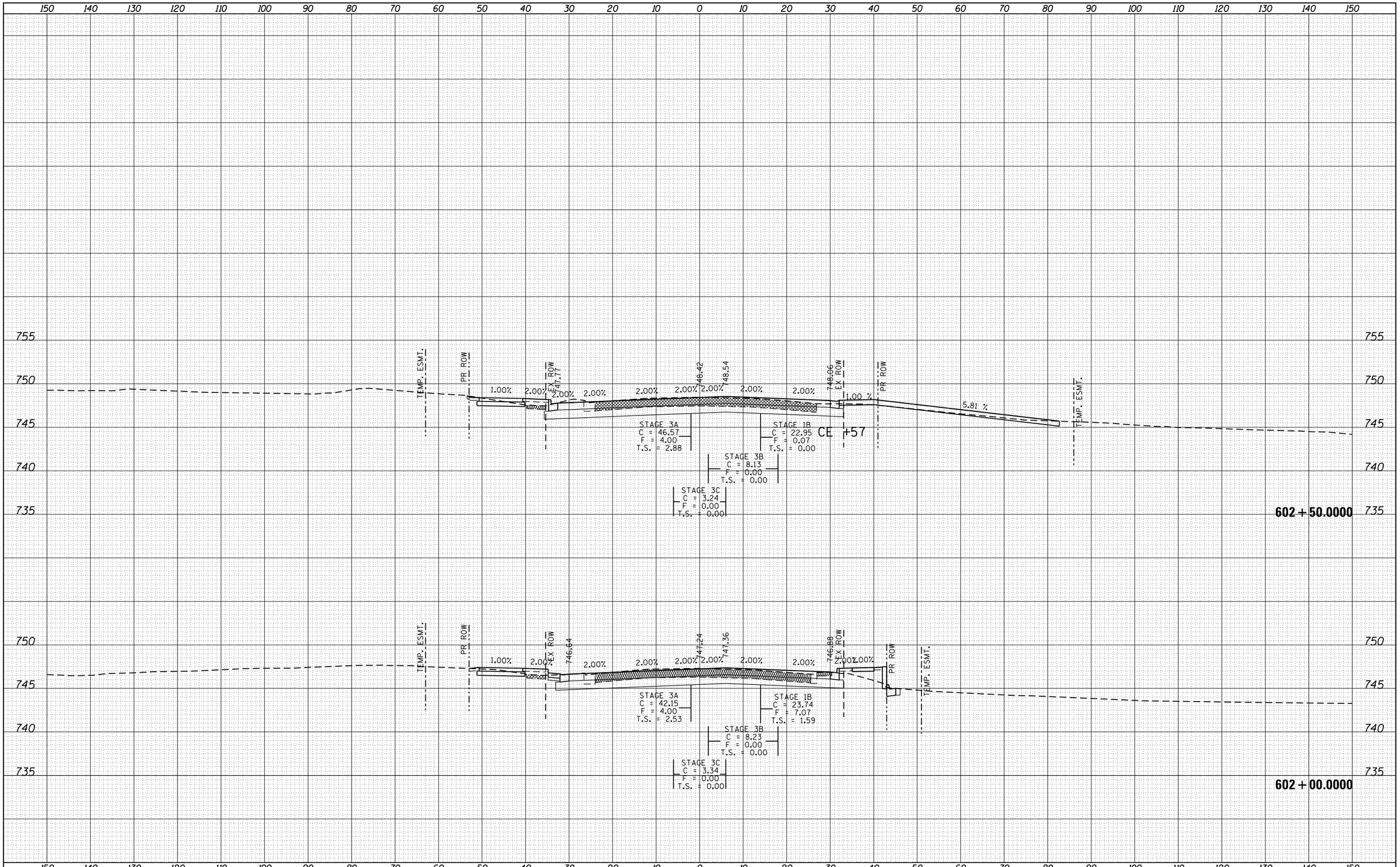

FILE NAME =	USER NAME = renkesrw	DESIGNED -	REVISED -
p:\\IL084EBIDINTEG.illinois.gov:PWIDOT\Documents\IDOT Offices\District 2\Projects\P205006\CADD\Drawings\sheets\D205006-sht-xs-ml.dgn		DRAWN -	REVISED -
Default	PLOT SCALE = 20.0000 ' / in.	CHECKED -	REVISED -
	PLOT DATE = Mar-12-2015 11:13:35 AM	DATE -	REVISED -

STATE OF ILLINOIS
DEPARTMENT OF TRANSPORTATION

IL RTE 2 (N. MAIN ST)

SCALE: | SHEET OF SHEETS | STA. 602+00.0000 TO STA.602+50.0000

F.A.P. RTE.	SECTION	COUNTY	TOTAL SHEETS	SHEET NO.
734	78R-2	WINNEBAGO	926	822
		CONTRACT NO. 64C21		
		ILLINOIS FED. AID PROJECT		

FINAL SURVEY	BY	DATE
SURVEYED		
PLOTTED		
TEMPLATE		
NOTE BOOK		
AREAS		
NO.	AREAS CHECKED	

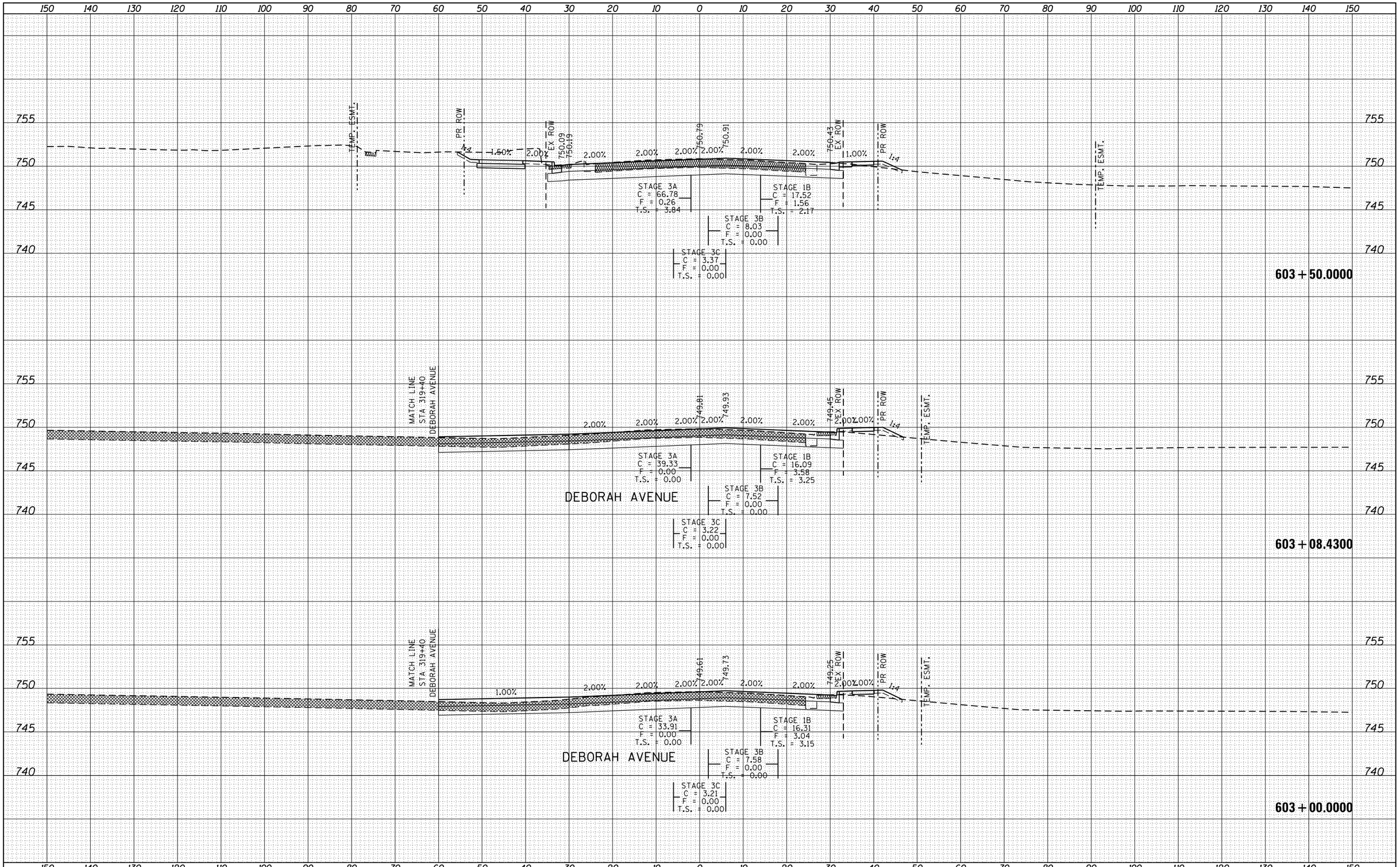

ORIGINAL SURVEY	BY	DATE
SURVEYED		
PLOTTED		
TEMPLATE		
NOTE BOOK		
AREAS		
NO.	AREAS CHECKED	

FILE NAME = pw:\\IL084EBIDINTEG.illinois.gov:PWIDOT\Documents\IDOT Offices\District 2\Projects\P205006\CAD\DRAWINGSheets\D205006-sht-xs-ml.dgn	USER NAME = renkesrw	DESIGNED -	REVISED -
	PLOT SCALE = 20.0000 ' / in.	CHECKED -	REVISED -
Default	PLOT DATE = Mar-12-2015 11:13:36 AM	DATE -	REVISED -

STATE OF ILLINOIS
DEPARTMENT OF TRANSPORTATION

IL RTE 2 (N. MAIN ST)

SCALE: | SHEET OF SHEETS | STA. 603+00.0000 TO STA.603+50.0000

F.A.P. RTE.	SECTION	COUNTY	TOTAL SHEETS	SHEET NO.
734	78R-2	WINNEBAGO	926	823
		CONTRACT NO. 64C21		
		ILLINOIS FED. AID PROJECT		

FINAL SURVEY	NOTE BOOK	NO.
SURVEYED	BY	
PLOTTED		
TEMPLATE		
AREAS		
AREAS CHECKED		DATE

ORIGINAL SURVEY	NOTE BOOK	NO.
SURVEYED	BY	
PLOTTED		
TEMPLATE		
AREAS		
AREAS CHECKED		DATE



FILE NAME = pw:\\IL084EBIDINTEG.illinois.gov:PWIDOT\Documents\IDOT Offices\District 2\Projects\P205006\CADD\ROADsheets\D205006-sht-xs-ml.dgn	USER NAME = renkesrw	DESIGNED -	REVISED -
	PLOT SCALE = 20.0000 ' / in.	CHECKED -	REVISED -
Default	PLOT DATE = Mar-12-2015 11:13:36 AM	DATE -	REVISED -

STATE OF ILLINOIS
DEPARTMENT OF TRANSPORTATION

IL RTE 2 (N. MAIN ST)

SCALE: | SHEET OF SHEETS | STA. 603+70.0000 TO STA.604+20.0000

F.A.P. RTE.	SECTION	COUNTY	TOTAL SHEETS	SHEET NO.
734	78R-2	WINNEBAGO	926	824
		CONTRACT NO. 64C21		
		ILLINOIS FED. AID PROJECT		

FINAL SURVEY	NOTE BOOK	NO.
SURVEYED	BY	
PLOTTED		
TEMPLATE		
AREAS		
AREAS CHECKED		DATE

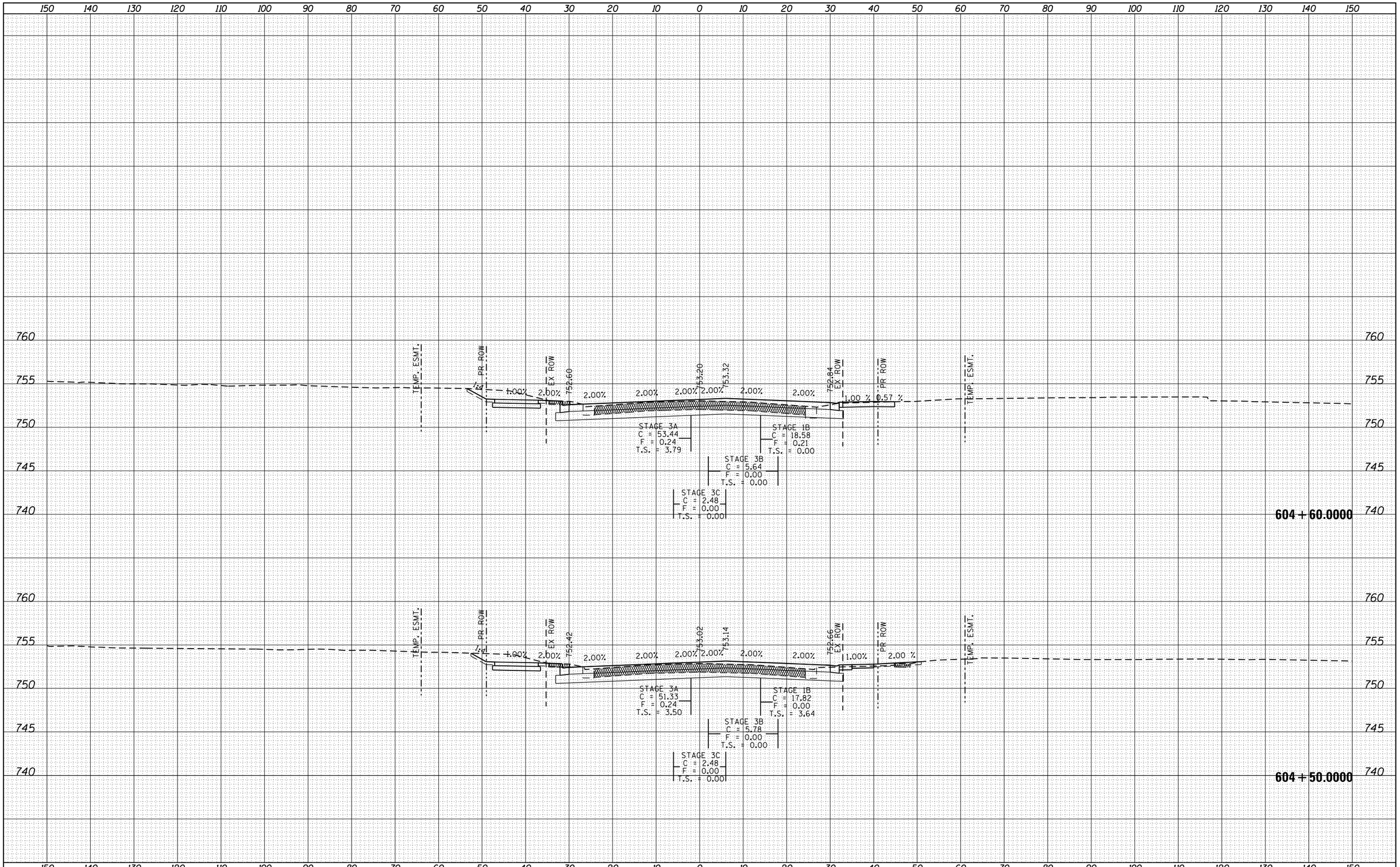

ORIGINAL SURVEY	NOTE BOOK	NO.
SURVEYED	BY	
PLOTTED		
TEMPLATE		
AREAS		
AREAS CHECKED		DATE

FILE NAME = pw:\\IL084EBIDINTEG.illinois.gov:PWIDOT\Documents\IDOT Offices\District 2\Projects\P205006\CADD\Drawings\sheets\D205006-sht-xs-ml.dgn	USER NAME = renkesrw	DESIGNED -	REVISED -
	PLOT SCALE = 20.0000 ' / in.	CHECKED -	REVISED -
Default	PLOT DATE = Mar-12-2015 11:13:36 AM	DATE -	REVISED -

STATE OF ILLINOIS
DEPARTMENT OF TRANSPORTATION

IL RTE 2 (N. MAIN ST)

SCALE: | SHEET OF SHEETS | STA. 604+50.0000 TO STA.604+60.0000

F.A.P. RTE.	SECTION	COUNTY	TOTAL SHEETS	SHEET NO.
734	78R-2	WINNEBAGO	926	825
		CONTRACT NO. 64C21		
		ILLINOIS FED. AID PROJECT		

FINAL SURVEY	NOTE BOOK	NO.
SURVEYED	BY	DATE
PLOTTED		
TEMPLATE		
AREAS		
AREAS CHECKED		

ORIGINAL SURVEY	NOTE BOOK	NO.
SURVEYED	BY	DATE
PLOTTED		
TEMPLATE		
AREAS		
AREAS CHECKED		

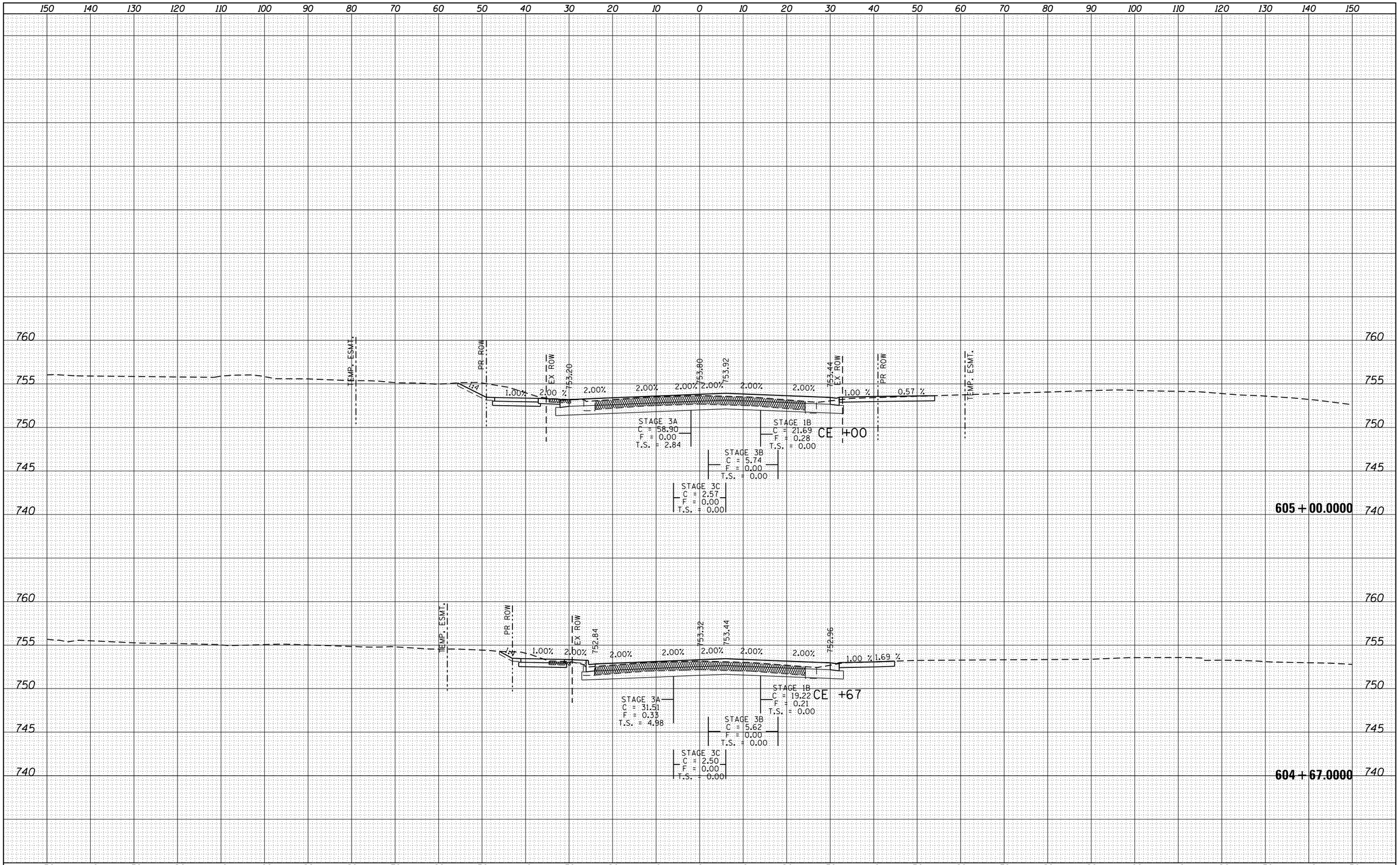

FILE NAME =	USER NAME = renkesrw	DESIGNED -	REVISED -
p:\\IL084EBIDINTEG.illinois.gov:PWIDOT\Documents\IDOT Offices\District 2\Projects\P205006\CADD\DRAWINGS\sheets\D205006-sht-xs-ml.dgn			REVISED -
	PLOT SCALE = 20.0000 ' / in.	CHECKED -	REVISED -
Default	PLOT DATE = Mar-12-2015 11:13:37 AM	DATE -	REVISED -

STATE OF ILLINOIS
DEPARTMENT OF TRANSPORTATION

IL RTE 2 (N. MAIN ST)

SCALE: | SHEET OF SHEETS | STA. 604+67.0000 TO STA.605+00.0000

F.A.P. RTE.	SECTION	COUNTY	TOTAL SHEETS	SHEET NO.
734	78R-2	WINNEBAGO	926	826
		CONTRACT NO. 64C21		
	ILLINOIS FED. AID PROJECT			

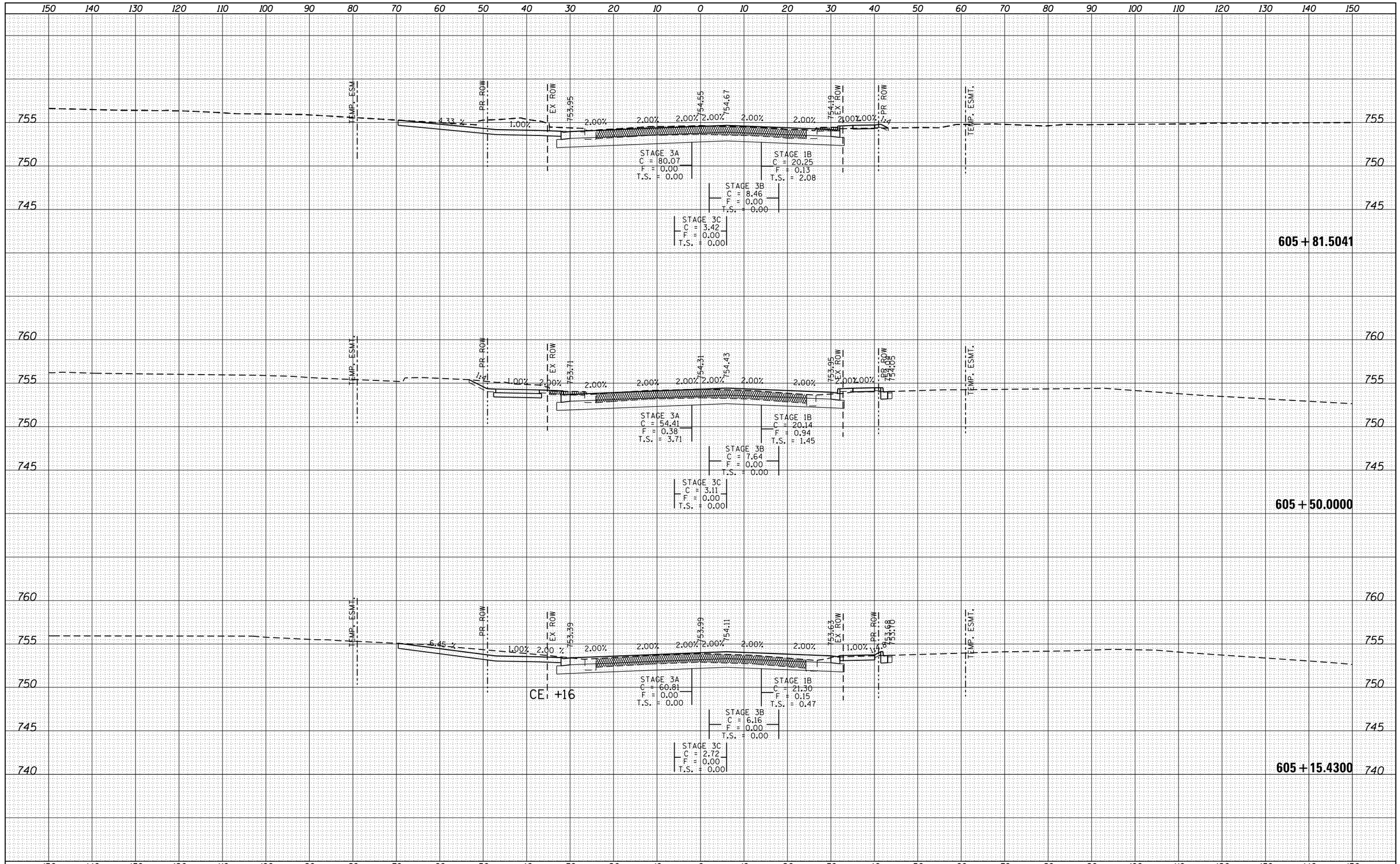

FINAL SURVEY	BY	DATE
SURVEYED		
PLOTTED		
TEMPLATE		
NOTE BOOK		
AREAS		
NO.	AREAS CHECKED	

ORIGINAL SURVEY	BY	DATE
SURVEYED		
PLOTTED		
TEMPLATE		
NOTE BOOK		
AREAS		
NO.	AREAS CHECKED	

FILE NAME =	USER NAME = renkesrw	DESIGNED -	REVISED -
pw:\\IL084EBIDINTEG.illinois.gov:PWIDOT\Documents\IDOT Offices\District 2\Projects\P205006\C&D\Drawings\sheets\D205006-sht-xs-ml.dgn		DRAWN -	REVISED -
	PLOT SCALE = 20.0000 ' / in.	CHECKED -	REVISED -
Default	PLOT DATE = Mar-12-2015 11:13:37 AM	DATE -	REVISED -

STATE OF ILLINOIS
DEPARTMENT OF TRANSPORTATION

IL RTE 2 (N. MAIN ST)

SCALE: | SHEET OF SHEETS | STA. 605+15.4300 TO STA. 605+81.5041

F.A.P. RTE.	SECTION	COUNTY	TOTAL SHEETS	SHEET NO.
734	78R-2	WINNEBAGO	926	827
		CONTRACT NO. 64C21		
		ILLINOIS	FED. AID PROJECT	

FINAL SURVEY	BY	DATE
SURVEYED		
PLOTTED		
TEMPLATE		
NOTE BOOK		
AREAS		
NO.	AREAS CHECKED	

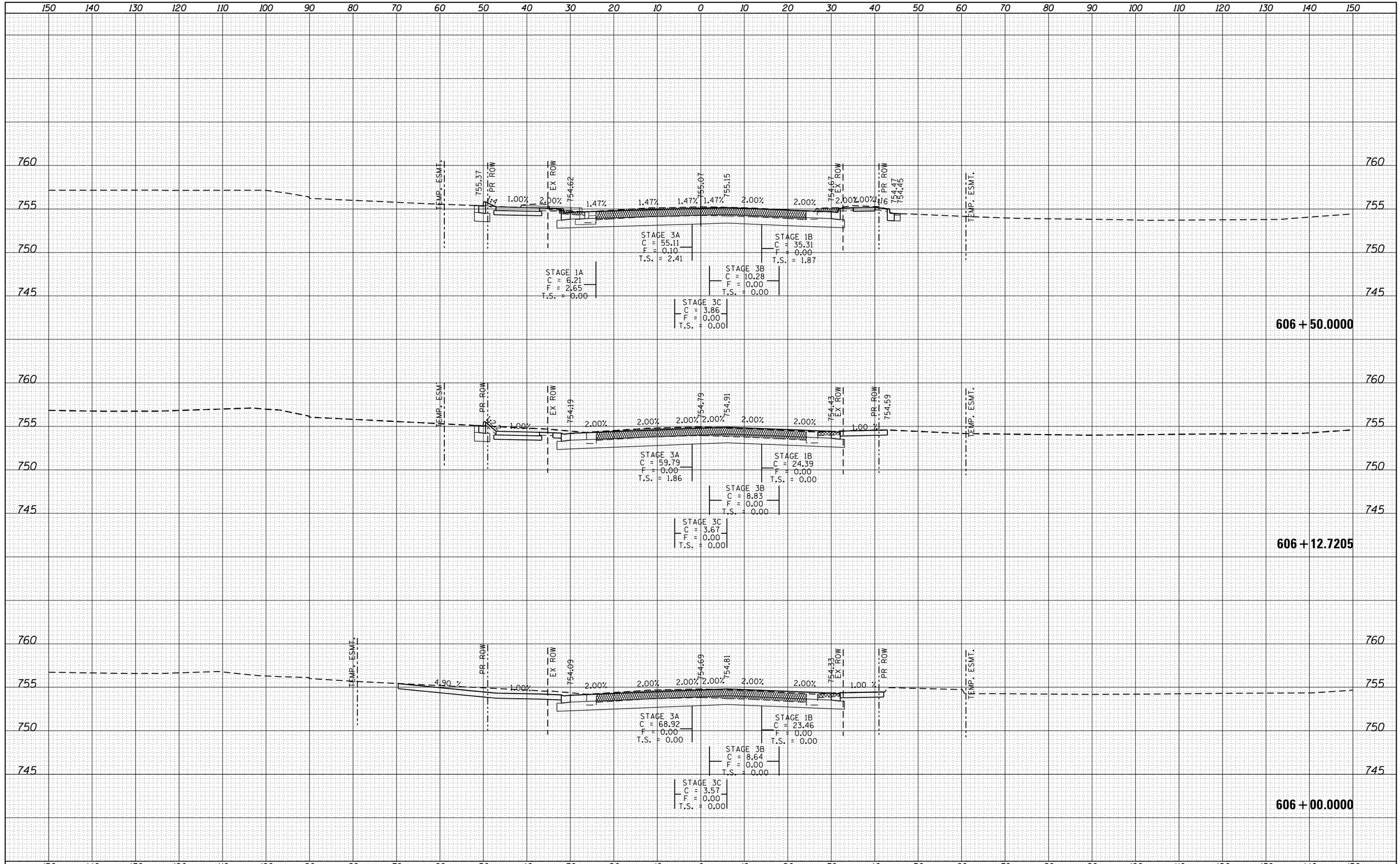

ORIGINAL SURVEY	BY	DATE
SURVEYED		
PLOTTED		
TEMPLATE		
NOTE BOOK		
AREAS		
NO.	AREAS CHECKED	

FILE NAME =	USER NAME = renkesrw	DESIGNED -	REVISED -
pw:\\IL084EBIDINTEG.illinois.gov:PWIDOT\Documents\IDOT Offices\District 2\Projects\P205006\CADD\DRAWINGS\sheets\D205006-sht-xs-ml.dgn	PLOT SCALE = 20.0000 ' / in.	CHECKED -	REVISED -
Default	PLOT DATE = Mar-12-2015 11:13:38 AM	DATE -	REVISED -

STATE OF ILLINOIS
DEPARTMENT OF TRANSPORTATION

IL RTE 2 (N. MAIN ST)

SCALE: | SHEET OF SHEETS | STA. 606+00.0000 TO STA. 606+50.0000

F.A.P. RTE.	SECTION	COUNTY	TOTAL SHEETS	SHEET NO.
734	78R-2	WINNEBAGO	926	828
		CONTRACT NO. 64C21		
		ILLINOIS FED. AID PROJECT		

FINAL SURVEY	BY	DATE
SURVEYED		
PLOTTED		
TEMPLATE		
NOTE BOOK		
AREAS		
NO.	AREAS CHECKED	

ORIGINAL SURVEY	BY	DATE
SURVEYED		
PLOTTED		
TEMPLATE		
NOTE BOOK		
AREAS		
NO.	AREAS CHECKED	

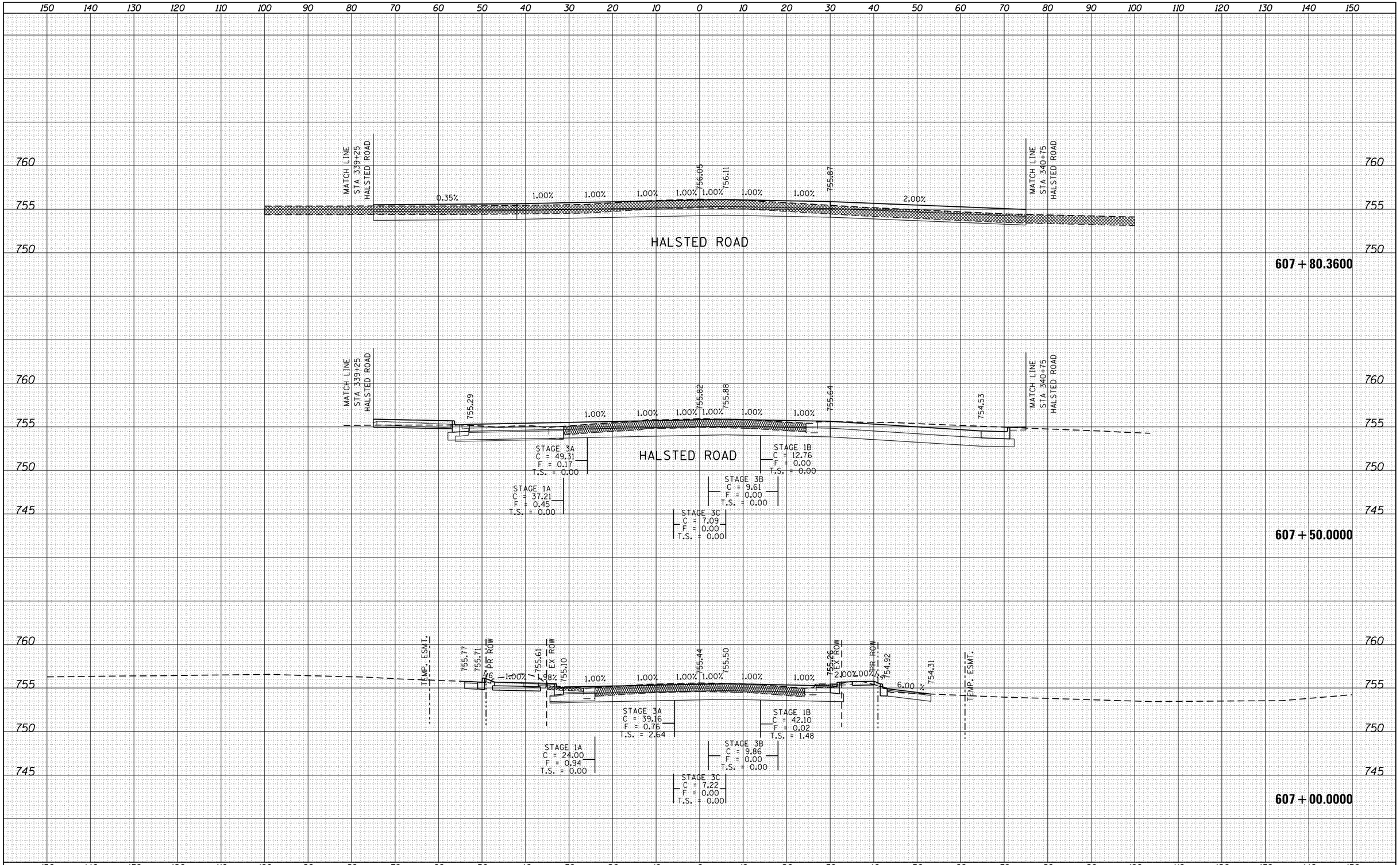

FILE NAME = pw:\\IL084EBIDINTEG.illinois.gov:PWIDOT\Documents\IDOT Offices\District 2\Projects\P205006\CADD\DRAWINGS\sheets\D205006-sht-xs-ml.dgn	USER NAME = renkesrw	DESIGNED -	REVISED -
	PLOT SCALE = 20.0000 ' / in.	CHECKED -	REVISED -
Default	PLOT DATE = Mar-12-2015 11:13:38 AM	DATE -	REVISED -

STATE OF ILLINOIS
DEPARTMENT OF TRANSPORTATION

IL RTE 2 (N. MAIN ST)

SCALE: | SHEET OF SHEETS | STA. 607+00.0000 TO STA. 607+80.3600

F.A.P. RTE.	SECTION	COUNTY	TOTAL SHEETS	SHEET NO.
734	78R-2	WINNEBAGO	926	829
		CONTRACT NO. 64C21		
		ILLINOIS FED. AID PROJECT		

FINAL SURVEY	NOTE BOOK	NO.
SURVEYED	BY	
PLOTTED		
TEMPLATE		
AREAS		
AREAS CHECKED		DATE

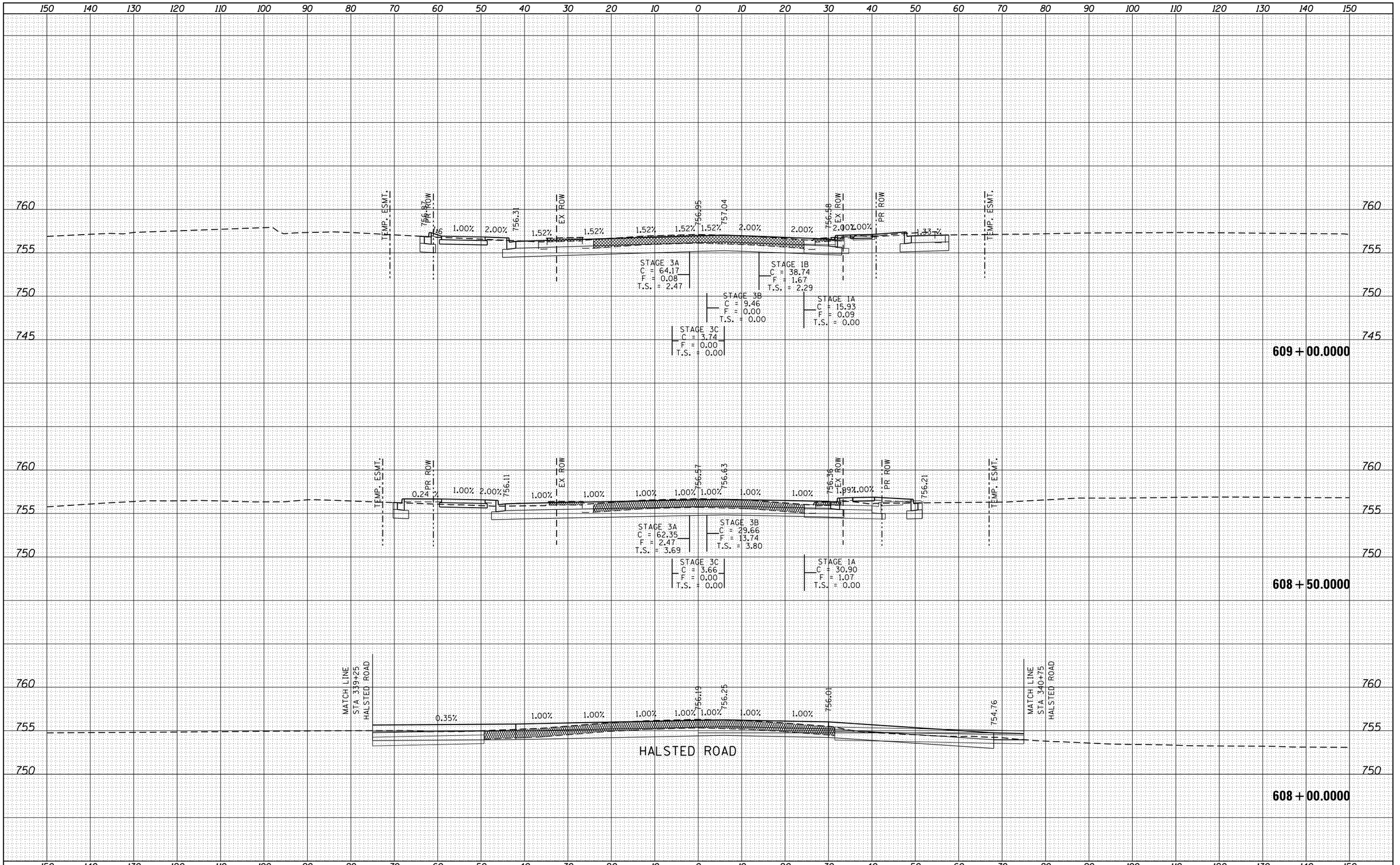

ORIGINAL SURVEY	NOTE BOOK	NO.
SURVEYED	BY	
PLOTTED		
TEMPLATE		
AREAS		
AREAS CHECKED		DATE

FILE NAME =	USER NAME = renkesrw	DESIGNED -	REVISED -
pw:\\IL084EBIDINTEG.illinois.gov:PWIDOT\Documents\IDOT Offices\District 2\Projects\P205006\C4D\Drawings\sheets\D205006-sht-xs-ml.dgn	PLOT SCALE = 20.0000 ' / in.	DRAWN -	REVISED -
Default	PLOT DATE = Mar-12-2015 11:13:39 AM	CHECKED -	REVISED -
		DATE -	REVISED -

STATE OF ILLINOIS
DEPARTMENT OF TRANSPORTATION

IL RTE 2 (N. MAIN ST)

SCALE: | SHEET OF SHEETS | STA. 608+00.0000 TO STA. 609+00.0000

F.A.P. RTE.	SECTION	COUNTY	TOTAL SHEETS	SHEET NO.
734	78R-2	WINNEBAGO	926	830
		CONTRACT NO. 64C21		
		ILLINOIS	FED. AID PROJECT	

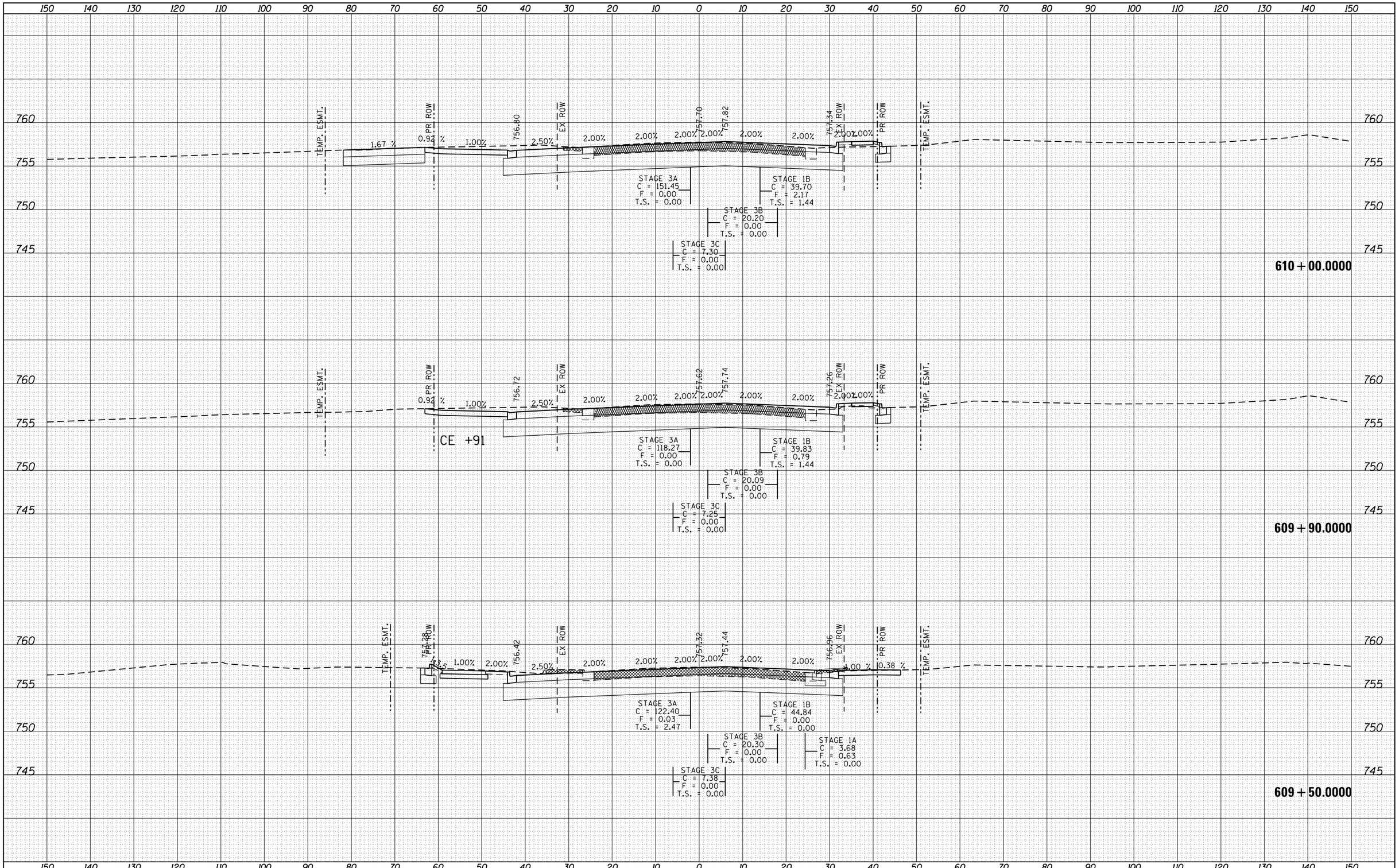

FINAL SURVEY	BY	DATE
SURVEYED		
PLOTTED		
TEMPLATE		
NOTE BOOK		
AREAS		
NO.	AREAS CHECKED	

ORIGINAL SURVEY	BY	DATE
SURVEYED		
PLOTTED		
TEMPLATE		
NOTE BOOK		
AREAS		
NO.	AREAS CHECKED	

FILE NAME =	USER NAME = renkesrw	DESIGNED -	REVISED -
pw:\\IL084EBIDINTEG.illinois.gov:PWIDOT\Documents\IDOT Offices\District 2\Projects\P205006\CADD\DRAWINGSheets\D205006-sht-xs-ml.dgn		DRAWN -	REVISED -
	PLOT SCALE = 20.0000 ' / in.	CHECKED -	REVISED -
Default	PLOT DATE = Mar-12-2015 11:13:39 AM	DATE -	REVISED -

STATE OF ILLINOIS
DEPARTMENT OF TRANSPORTATION

IL RTE 2 (N. MAIN ST)

SCALE: | SHEET OF SHEETS | STA. 609+50.0000 TO STA.610+00.0000

F.A.P. RTE.	SECTION	COUNTY	TOTAL SHEETS	SHEET NO.
734	78R-2	WINNEBAGO	926	831
		CONTRACT NO. 64C21		
		ILLINOIS FED. AID PROJECT		

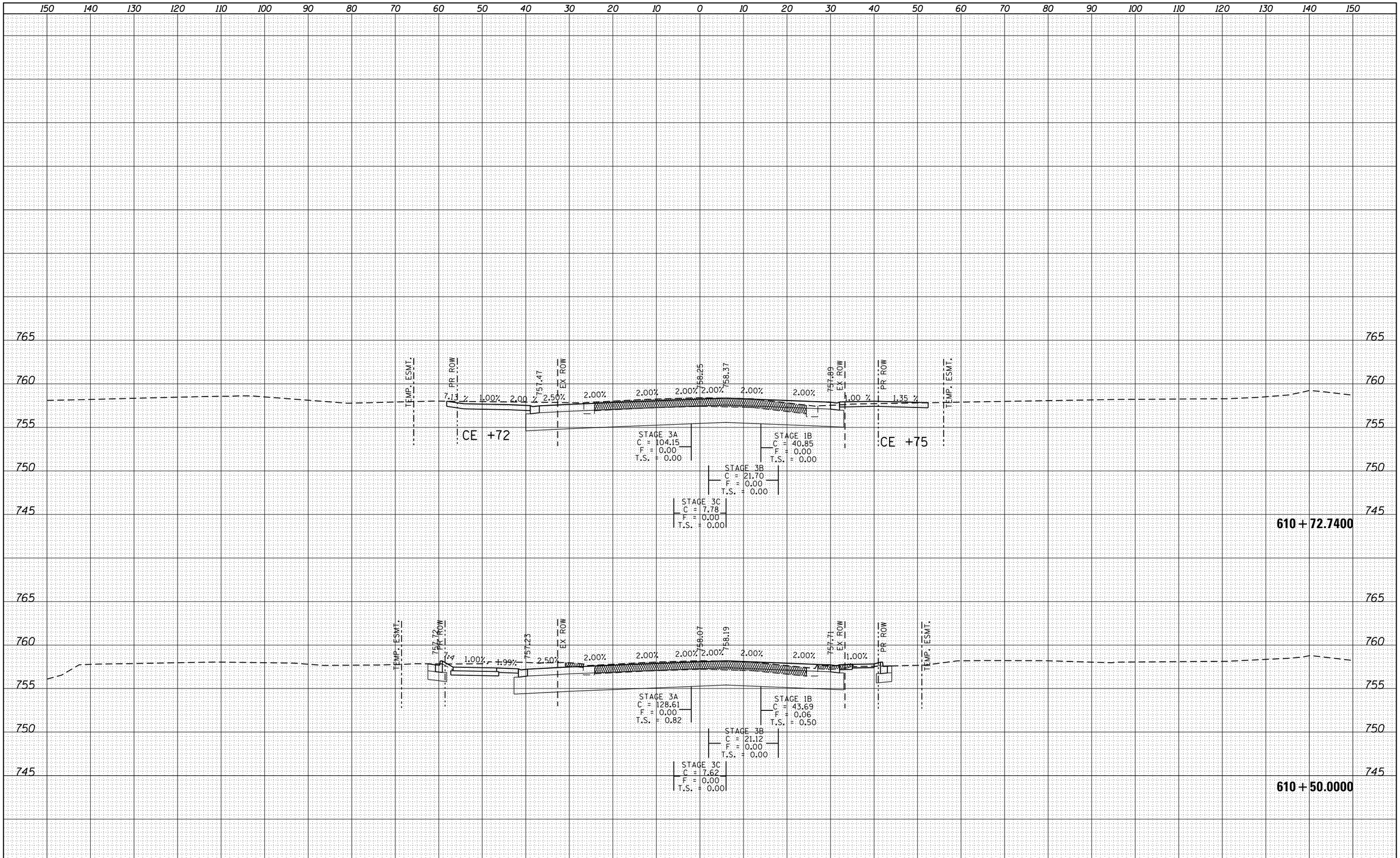

FINAL SURVEY — NOTE BOOK NO. — SURVEYED — PLOTTED — TEMPLATE — AREAS — AREAS CHECKED — BY — DATE

ORIGINAL SURVEY — NOTE BOOK NO. — SURVEYED — PLOTTED — TEMPLATE — AREAS — AREAS CHECKED — BY — DATE

FILE NAME = pw:\\IL084EBIDINTEG.illinois.gov:PWIDOT\Documents\IDOT Offices\District 2\Projects\P205006\CADD\Sheets\D205006-sht-xs-ml.dgn	USER NAME = renkesrw	DESIGNED -	REVISED -
		DRAWN -	REVISED -
	PLOT SCALE = 20.0000 ' / in.	CHECKED -	REVISED -
Default	PLOT DATE = Mar-12-2015 11:13:40 AM	DATE -	REVISED -

STATE OF ILLINOIS
DEPARTMENT OF TRANSPORTATION

IL RTE 2 (N. MAIN ST)

SCALE: | SHEET OF SHEETS | STA. 610+50.0000 TO STA. 610+72.7400

F.A.P. RTE.	SECTION	COUNTY	TOTAL SHEETS	SHEET NO.
734	78R-2	WINNEBAGO	926	832

CONTRACT NO. 64C21

ILLINOIS FED. AID PROJECT

FINAL SURVEY	NOTE BOOK	NO.
SURVEYED		BY
PLOTTED		
TEMPLATE		
AREAS		
AREAS CHECKED		DATE

ORIGINAL SURVEY	NOTE BOOK	NO.
SURVEYED		BY
PLOTTED		
TEMPLATE		
AREAS		
AREAS CHECKED		DATE

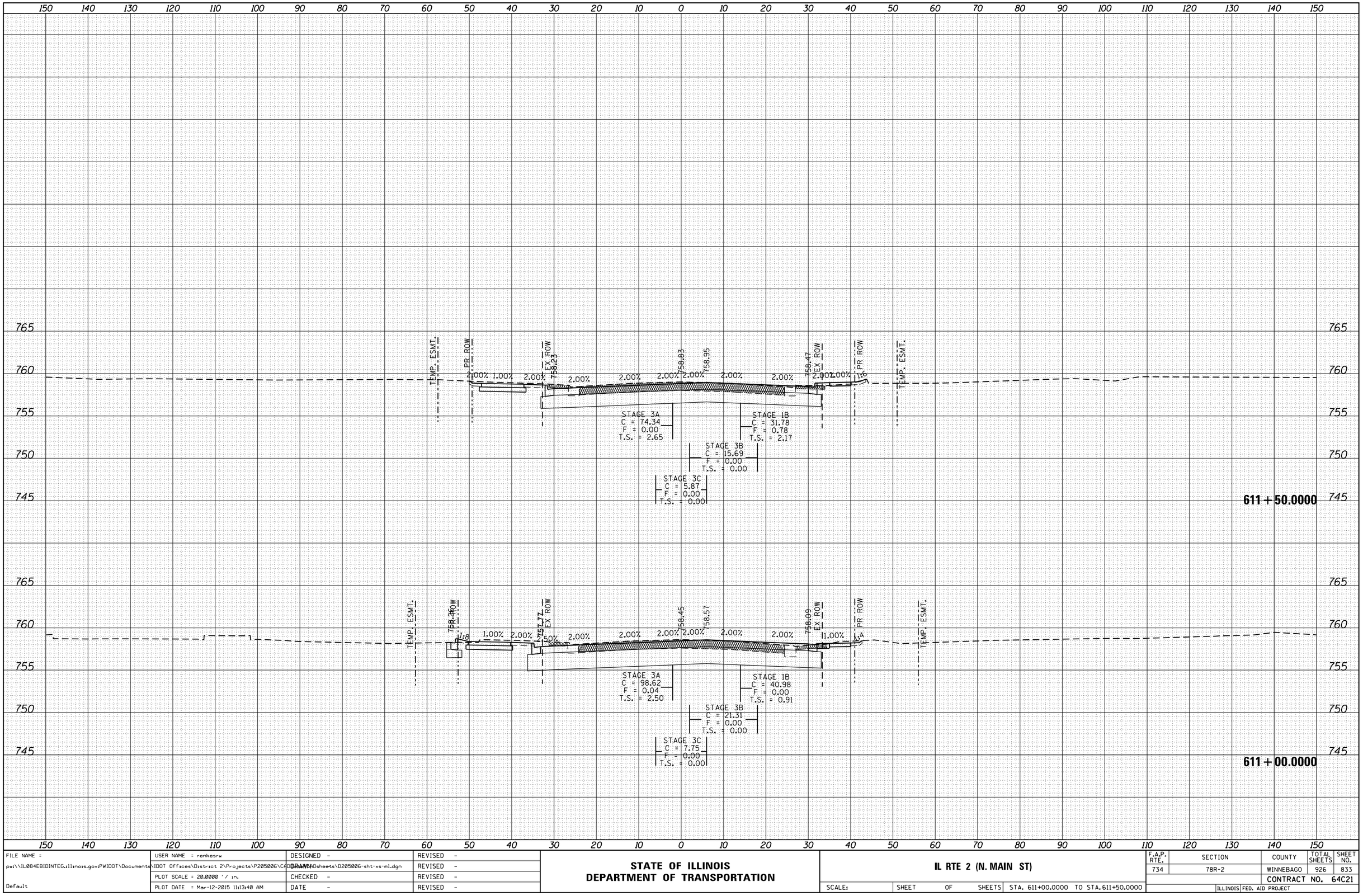

FILE NAME = pw:\\IL084EBIDINTEG.illinois.gov:PWIDOT\Documents\IDOT Offices\District 2\Projects\P205006\C4D\Drawings\sheets\D205006-sht-xs-ml.dgn	USER NAME = renkesrw	DESIGNED -	REVISED -
	PLOT SCALE = 20.0000 ' / in.	CHECKED -	REVISED -
Default	PLOT DATE = Mar-12-2015 11:13:40 AM	DATE -	REVISED -

STATE OF ILLINOIS
DEPARTMENT OF TRANSPORTATION

IL RTE 2 (N. MAIN ST)

SCALE: | SHEET OF SHEETS | STA. 611+00.0000 TO STA. 611+50.0000

F.A.P. RTE.	SECTION	COUNTY	TOTAL SHEETS	SHEET NO.
734	78R-2	WINNEBAGO	926	833
		CONTRACT NO. 64C21		
		ILLINOIS	FED. AID PROJECT	

FINAL SURVEY	BY	DATE
NOTE BOOK	SURVEYED	
NO.	PLOTTED	
	TEMPLATE	
	AREAS	
	AREAS CHECKED	

ORIGINAL SURVEY	BY	DATE
NOTE BOOK	SURVEYED	
NO.	PLOTTED	
	TEMPLATE	
	AREAS	
	AREAS CHECKED	

150 140 130 120 110 100 90 80 70 60 50 40 30 20 10 0 10 20 30 40 50 60 70 80 90 100 110 120 130 140 150

765
760
755
750

TEMP. ESMT.
PR ROW
EX ROW 758.98
1.00% 2.00% 2.00% 2.00% 2.00% 2.00% 2.00% 2.00% 1.00%
759.58
759.70
759.22
EX ROW
PR ROW 759.59
TEMP. ESMT.

STAGE 3A
C = 65.81
F = 0.00
T.S. = 2.51

STAGE 1B
C = 40.77
F = 0.02
T.S. = 1.24

STAGE 3B
C = 15.48
F = 0.00
T.S. = 0.00

STAGE 3C
C = 5.70
F = 0.00
T.S. = 0.00

612+50.0000

765
760
755
750
745

TEMP. ESMT.
PR ROW
EX ROW 758.60
1.00% 2.00% 2.00% 2.00% 2.00% 2.00% 2.00% 2.00% 1.00%
759.20
759.32
758.84
EX ROW
PR ROW
TEMP. ESMT.

PE 498

STAGE 3A
C = 71.51
F = 0.00
T.S. = 0.00

STAGE 1B
C = 36.06
F = 0.56
T.S. = 2.19

STAGE 3B
C = 16.03
F = 0.00
T.S. = 0.00

STAGE 3C
C = 5.93
F = 0.00
T.S. = 0.00

612+00.0000

150 140 130 120 110 100 90 80 70 60 50 40 30 20 10 0 10 20 30 40 50 60 70 80 90 100 110 120 130 140 150

FILE NAME = pw:\\IL084EBIDINTEG.illinois.gov:PWIDOT\Documents\Default	USER NAME = renkesrw	DESIGNED -	REVISED -
	IDOT Offices\District 2\Projects\P205006\CADD\DRAWINGS\sheets\D205006-sht-xs-ml.dgn		REVISED -
	PLOT SCALE = 20.0000 ' / in.	CHECKED -	REVISED -
	PLOT DATE = Mar-12-2015 11:13:41 AM	DATE -	REVISED -

STATE OF ILLINOIS
DEPARTMENT OF TRANSPORTATION

IL RTE 2 (N. MAIN ST)

SCALE: | SHEET OF SHEETS | STA. 612+00.0000 TO STA. 612+50.0000

F.A.P. RTE.	SECTION	COUNTY	TOTAL SHEETS	SHEET NO.
734	78R-2	WINNEBAGO	926	834
		CONTRACT NO. 64C21		
		ILLINOIS FED. AID PROJECT		

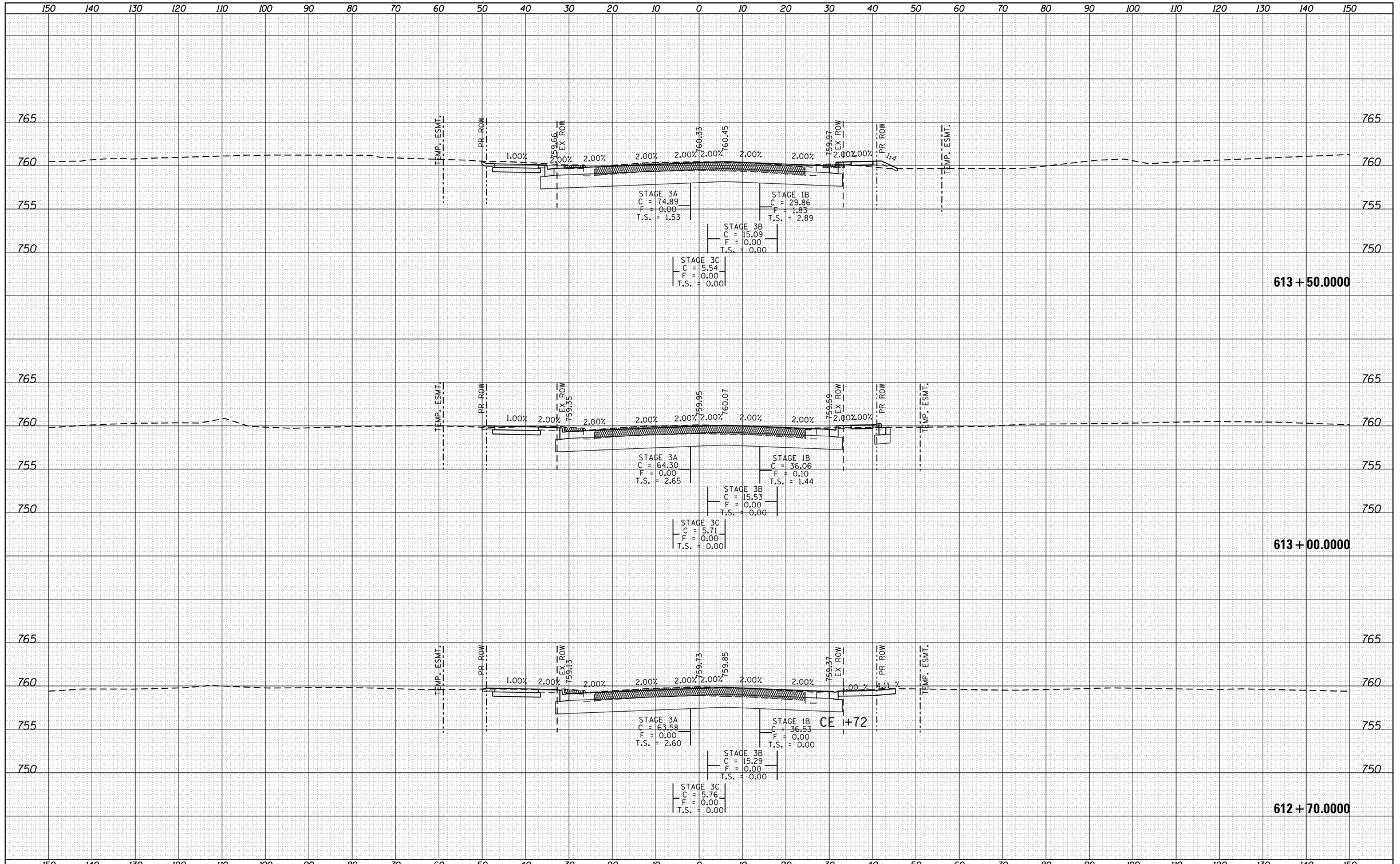

FINAL SURVEY — NOTE BOOK NO. — SURVEYED — PLOTTED — TEMPLATE — AREAS — AREAS CHECKED — BY — DATE

ORIGINAL SURVEY — NOTE BOOK NO. — SURVEYED — PLOTTED — TEMPLATE — AREAS — AREAS CHECKED — BY — DATE

FILE NAME = pw:\\IL084EBIDINTEG.illinois.gov:PWIDOT\Documents\IDOT Offices\District 2\Projects\P205006\CADD\DRAWINGS\Sheets\D205006-sht-xs-ml.dgn	USER NAME = renkesrw	DESIGNED -	REVISED -
	PLOT SCALE = 20.0000 ' / in.	DRAWN -	REVISED -
Default	PLOT DATE = Mar-12-2015 11:13:41 AM	CHECKED -	REVISED -
		DATE -	REVISED -

STATE OF ILLINOIS
DEPARTMENT OF TRANSPORTATION

IL RTE 2 (N. MAIN ST)

SCALE: | SHEET OF SHEETS | STA. 612+70.0000 TO STA. 613+50.0000

F.A.P. RTE.	SECTION	COUNTY	TOTAL SHEETS	SHEET NO.
734	78R-2	WINNEBAGO	926	835

CONTRACT NO. 64C21

ILLINOIS FED. AID PROJECT

150 140 130 120 110 100 90 80 70 60 50 40 30 20 10 0 10 20 30 40 50 60 70 80 90 100 110 120 130 140 150

765
760
755
750

TEMP. ESMT.
PR ROW
EX ROW
760.48
1.00%
2.00%
2.00%
2.00%
2.00%
2.00%
761.06
761.20
2.00%
2.00%
760.72
EX ROW
760.11
1.52%
1.00%
1.52%
PR ROW

STAGE 3A
C = 63.83
F = 0.00
T.S. = 2.43

STAGE 1B
C = 50.41
F = 0.18
T.S. = 2.61

STAGE 3B
C = 14.80
F = 0.00
T.S. = 0.00

STAGE 3C
C = 6.57
F = 0.00
T.S. = 0.00

614 + 50.0000

765
760
755
750

MATCH LINE
STA 359+25
BELMONT BLVD
759.83
2.00%
2.00%
2.00%
760.87
760.99
2.00%
2.00%
760.51
0.98%
MATCH LINE
STA 360+75
BELMONT BLVD

STAGE 3A
C = 105.11
F = 0.00
T.S. = 0.00

STAGE 1B
C = 35.87
F = 0.00
T.S. = 0.00

BELMONT BLVD

STAGE 3B
C = 14.64
F = 0.00
T.S. = 0.00

STAGE 3C
C = 5.45
F = 0.00
T.S. = 0.00

614 + 21.8000

765
760
755
750

MATCH LINE
STA 359+25
BELMONT BLVD
0.40%
2.00%
2.00%
2.00%
760.71
760.83
2.00%
2.00%
759.91
MATCH LINE
STA 360+75
BELMONT BLVD

STAGE 3A
C = 103.71
F = 0.00
T.S. = 0.00

STAGE 1B
C = 75.46
F = 0.00
T.S. = 0.00

BELMONT BLVD

STAGE 3B
C = 14.79
F = 0.00
T.S. = 0.00

STAGE 3C
C = 5.58
F = 0.00
T.S. = 0.00

614 + 00.0000

150 140 130 120 110 100 90 80 70 60 50 40 30 20 10 0 10 20 30 40 50 60 70 80 90 100 110 120 130 140 150

FINAL SURVEY	BY	DATE
NOTE BOOK		
NO.		

SURVEYED
PLOTTED
TEMPLATE
AREAS
AREAS CHECKED

ORIGINAL SURVEY	BY	DATE
NOTE BOOK		
NO.		

SURVEYED
PLOTTED
TEMPLATE
AREAS
AREAS CHECKED

FILE NAME = pw:\\IL084EBIDINTEG.illinois.gov:PWIDOT\Documents\IDOT Offices\District 2\Projects\P205006\CADD\DRAWINGS\sheets\D205006-sht-xs-ml.dgn	USER NAME = renkesrw	DESIGNED -	REVISED -
		DRAWN -	REVISED -
	PLOT SCALE = 20.0000 ' / in.	CHECKED -	REVISED -
Default	PLOT DATE = Mar-12-2015 11:13:41 AM	DATE -	REVISED -

STATE OF ILLINOIS
DEPARTMENT OF TRANSPORTATION

IL RTE 2 (N. MAIN ST)

SCALE: | SHEET OF SHEETS | STA. 614+00.0000 TO STA. 614+50.0000

F.A.P. RTE.	SECTION	COUNTY	TOTAL SHEETS	SHEET NO.
734	78R-2	WINNEBAGO	926	836
		CONTRACT NO. 64C21		
	ILLINOIS	FED. AID PROJECT		

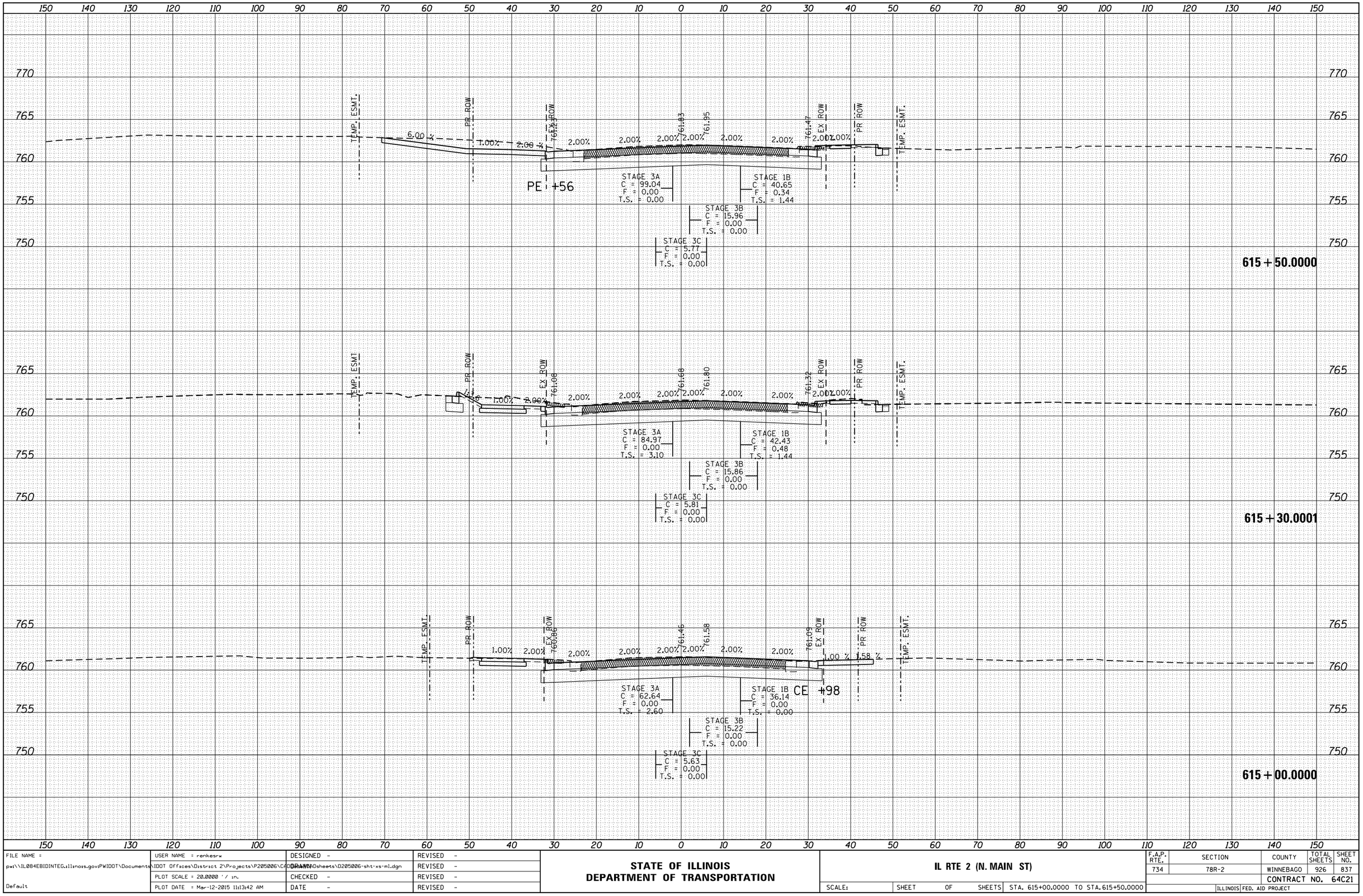

FINAL SURVEY | NOTE BOOK NO. | SURVEYED | PLOTTED | TEMPLATE | AREAS | AREAS CHECKED | BY | DATE

ORIGINAL SURVEY | NOTE BOOK NO. | SURVEYED | PLOTTED | TEMPLATE | AREAS | AREAS CHECKED | BY | DATE

FILE NAME = pw:\\IL084EBIDINTEG.illinois.gov:PWIDOT\Documents\IDOT Offices\District 2\Projects\P205006\CADD\Sheets\D205006-sht-xs-ml.dgn	USER NAME = renkesrw	DESIGNED -	REVISED -
		DRAWN -	REVISED -
	PLOT SCALE = 20.0000 ' / in.	CHECKED -	REVISED -
Default	PLOT DATE = Mar-12-2015 11:13:42 AM	DATE -	REVISED -

STATE OF ILLINOIS
DEPARTMENT OF TRANSPORTATION

IL RTE 2 (N. MAIN ST)

SCALE: | SHEET OF SHEETS | STA. 615+00.0000 TO STA. 615+50.0000

F.A.P. RTE.	SECTION	COUNTY	TOTAL SHEETS	SHEET NO.
734	78R-2	WINNEBAGO	926	837

CONTRACT NO. 64C21

ILLINOIS FED. AID PROJECT

150 140 130 120 110 100 90 80 70 60 50 40 30 20 10 0 10 20 30 40 50 60 70 80 90 100 110 120 130 140 150

770 765 760 755 750

TEMP. ESMT. | PR ROW | EX ROW | PR ROW | TEMP. ESMT.

761.99 | 762.52 | 762.59 | 762.71 | 762.23 | 761.85

1.00% 2.00% 2.00% 2.00% 2.00% 2.00% 2.00% 2.00% 1.00% 6.00 %

STAGE 3A
C = 75.59
F = 0.00
T.S. = 3.15

STAGE 1B
C = 53.60
F = 0.41
T.S. = 1.44

STAGE 3B
C = 15.89
F = 0.00
T.S. = 0.00

STAGE 3C
C = 5.55
F = 0.00
T.S. = 0.00

616 + 50.0000

770 765 760 755 750

TEMP. ESMT. | PR ROW | EX ROW | PR ROW | TEMP. ESMT.

761.99 | 762.21 | 762.33 | 761.85

1.00% 2.00% 2.00% 2.00% 2.00% 2.00% 2.00% 2.00% 1.00% 6.00 %

STAGE 3A
C = 71.21
F = 0.00
T.S. = 2.98

STAGE 1B
C = 47.65
F = 0.00
T.S. = 0.00

CE +07

STAGE 3B
C = 15.94
F = 0.00
T.S. = 0.00

STAGE 3C
C = 5.69
F = 0.00
T.S. = 0.00

616 + 00.0000

770 765 760 755 750

TEMP. ESMT. | PR ROW | EX ROW | PR ROW | TEMP. ESMT

761.56 | 762.16 | 762.28 | 761.80

4.46 % 1.00% 2.00% 2.00% 2.00% 2.00% 2.00% 2.00% 2.00% 1.00% 6.00 %

STAGE 3A
C = 73.56
F = 0.00
T.S. = 1.67

STAGE 1B
C = 49.30
F = 0.00
T.S. = 0.00

STAGE 3B
C = 15.83
F = 0.00
T.S. = 0.00

STAGE 3C
C = 5.66
F = 0.00
T.S. = 0.00

615 + 92.2918

150 140 130 120 110 100 90 80 70 60 50 40 30 20 10 0 10 20 30 40 50 60 70 80 90 100 110 120 130 140 150

FINAL SURVEY

NO.	NOTE BOOK	BY	DATE
	AREAS CHECKED		
	AREAS		
	TEMPLATE		
	PLOTTED		
	SURVEYED		

ORIGINAL SURVEY

NO.	NOTE BOOK	BY	DATE
	AREAS CHECKED		
	AREAS		
	TEMPLATE		
	PLOTTED		
	SURVEYED		

FILE NAME = pw:\\IL084EBIDINTEG.illinois.gov:PWIDOT\Documents\IDOT Offices\District 2\Projects\P205006\C&D\DRAWINGS\sheets\D205006-sht-xs-ml.dgn	USER NAME = renkesrw	DESIGNED -	REVISED -
	PLOT SCALE = 20.0000 ' / in.	CHECKED -	REVISED -
Default	PLOT DATE = Mar-12-2015 11:13:42 AM	DATE -	REVISED -

STATE OF ILLINOIS
DEPARTMENT OF TRANSPORTATION

IL RTE 2 (N. MAIN ST)

SCALE: | SHEET OF SHEETS | STA. 615+92.2918 TO STA.616+50.0000

F.A.P. RTE.	SECTION	COUNTY	TOTAL SHEETS	SHEET NO.
734	78R-2	WINNEBAGO	926	838
		CONTRACT NO. 64C21		
	ILLINOIS FED. AID PROJECT			

FINAL SURVEY	NOTE BOOK	PAGE NO.
SURVEYED		
PLOTTED		
TEMPLATE		
AREAS		
AREAS CHECKED		

NO.	BY	DATE

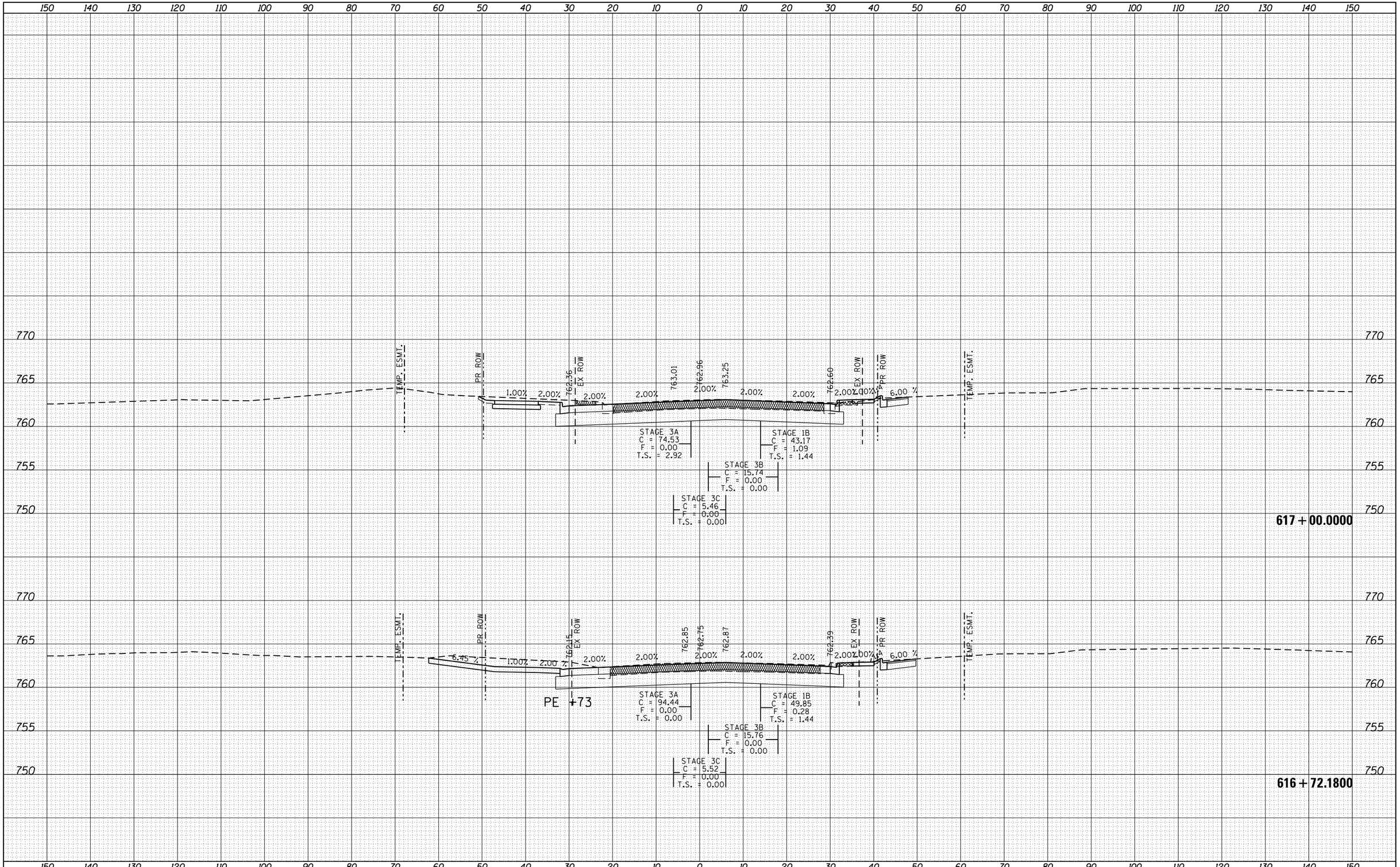

ORIGINAL SURVEY	NOTE BOOK	PAGE NO.
SURVEYED		
PLOTTED		
TEMPLATE		
AREAS		
AREAS CHECKED		

NO.	BY	DATE

FILE NAME = pw:\\IL084EBIDINTEG.illinois.gov:PWIDOT\Documents\IDOT Offices\District 2\Projects\P205006\CADD\DRAWINGS\sheets\D205006-sht-xs-ml.dgn	USER NAME = renkesrw	DESIGNED -	REVISED -
	PLOT SCALE = 20.0000 ' / in.	CHECKED -	REVISED -
Default	PLOT DATE = Mar-12-2015 11:13:43 AM	DATE -	REVISED -

STATE OF ILLINOIS
DEPARTMENT OF TRANSPORTATION

IL RTE 2 (N. MAIN ST)

SCALE: | SHEET OF SHEETS | STA. 616+72.1800 TO STA. 617+00.0000

F.A.P. RTE.	SECTION	COUNTY	TOTAL SHEETS	SHEET NO.
734	78R-2	WINNEBAGO	926	839
		CONTRACT NO. 64C21		
		ILLINOIS FED. AID PROJECT		

FINAL SURVEY	NOTE BOOK	NO.
SURVEYED		
PLOTTED		
TEMPLATE		
AREAS		
AREAS CHECKED		

BY	DATE

ORIGINAL SURVEY	NOTE BOOK	NO.
SURVEYED		
PLOTTED		
TEMPLATE		
AREAS		
AREAS CHECKED		

BY	DATE

150 140 130 120 110 100 90 80 70 60 50 40 30 20 10 0 10 20 30 40 50 60 70 80 90 100 110 120 130 140 150

770
765
760
755
750

TEMP. ESMT.
PR ROW
EX ROW
PR ROW
TEMP. ESMT.

6.45 %
1.00%
2.00%
2.00%
2.00%
2.00%
2.00%
2.00%
2.00%
1.00%

762.94
763.42
763.57
763.72
763.24

CE +81

STAGE 3A
C = 108.65
F = 0.00
T.S. = 0.00

STAGE 1B
C = 32.90
F = 0.34
T.S. = 1.98

STAGE 3B
C = 15.75
F = 0.00
T.S. = 0.00

STAGE 3C
C = 9.65
F = 0.00
T.S. = 0.00

617 + 81.0300

TEMP. ESMT.
PR ROW
EX ROW
PR ROW
TEMP. ESMT.

4.4 %
2.00%
1.00%
2.00%
2.00%
2.00%
2.00%
2.00%
2.00%
1.00%

762.72
763.20
763.34
763.47
762.99

STAGE 3A
C = 102.99
F = 0.00
T.S. = 5.22

STAGE 1B
C = 36.91
F = 0.65
T.S. = 4.24

STAGE 3B
C = 15.86
F = 0.00
T.S. = 0.00

STAGE 3C
C = 7.29
F = 0.00
T.S. = 0.00

617 + 50.0000

FILE NAME = pw:\\IL084EBIDINTEG.illinois.gov:PWIDOT\Documents\IDOT Offices\District 2\Projects\P205006\CADD\DRAWINGSheets\D205006-sht-xs-ml.dgn	USER NAME = renkesrw	DESIGNED -	REVISED -
		DRAWN -	REVISED -
	PLOT SCALE = 20.0000 ' / in.	CHECKED -	REVISED -
Default	PLOT DATE = Mar-12-2015 11:13:43 AM	DATE -	REVISED -

STATE OF ILLINOIS
DEPARTMENT OF TRANSPORTATION

IL RTE 2 (N. MAIN ST)

SCALE: | SHEET OF SHEETS | STA. 617+50.0000 TO STA.617+81.0300

F.A.P. RTE.	SECTION	COUNTY	TOTAL SHEETS	SHEET NO.
734	78R-2	WINNEBAGO	926	840
		CONTRACT NO. 64C21		
		ILLINOIS FED. AID PROJECT		

FINAL SURVEY	NOTE BOOK	NO.
SURVEYED	BY	
PLOTTED		
TEMPLATE		
AREAS		
AREAS CHECKED		DATE

ORIGINAL SURVEY	NOTE BOOK	NO.
SURVEYED	BY	
PLOTTED		
TEMPLATE		
AREAS		
AREAS CHECKED		DATE

150 140 130 120 110 100 90 80 70 60 50 40 30 20 10 0 10 20 30 40 50 60 70 80 90 100 110 120 130 140 150

770 765 760 755 750

TEMP. ESMT. | 6.54 % | PR ROW | 1.00% | 2.00 % | EX ROW | 2.00% | 2.00% | 2.00% | 1.50% | 1.50% | 2.00% | 2.00% | 2.00% | EX ROW | 1.00% | 6.00 % | PR ROW | TEMP. ESMT.

763.61 763.73 763.83 763.98 763.50

STAGE 3A
C = 104.22
F = 0.00
T.S. = 0.00

STAGE 1B
C = 40.18
F = 0.00
T.S. = 0.00

CE +15

STAGE 3B
C = 17.00
F = 0.00
T.S. = 0.00

STAGE 3C
C = 13.30
F = 0.00
T.S. = 0.00

618+15.3008

TEMP. ESMT. | 6.54 % | PR ROW | 1.00% | 2.00 % | 2.50 % | 2.00% | EX ROW | 2.00% | 2.00% | 2.00% | 2.00% | 1.00% | 2.00% | PR ROW | TEMP. ESMT.

763.55 763.75 763.87 763.39

STAGE 3A
C = 111.52
F = 0.00
T.S. = 0.00

STAGE 1B
C = 36.10
F = 0.77
T.S. = 1.77

STAGE 3B
C = 15.96
F = 0.00
T.S. = 0.00

STAGE 3C
C = 11.18
F = 0.00
T.S. = 0.00

618+00.0000

150 140 130 120 110 100 90 80 70 60 50 40 30 20 10 0 10 20 30 40 50 60 70 80 90 100 110 120 130 140 150

FILE NAME =	USER NAME = renkesrw	DESIGNED -	REVISED -
pw:\\IL084EBIDINTEG.illinois.gov:PWIDOT\Documents\IDOT Offices\District 2\Projects\P205006\CADD\Drawings\sheets\D205006-sht-xs-ml.dgn		DRAWN -	REVISED -
	PLOT SCALE = 20.0000 ' / in.	CHECKED -	REVISED -
Default	PLOT DATE = Mar-12-2015 11:13:43 AM	DATE -	REVISED -

STATE OF ILLINOIS
DEPARTMENT OF TRANSPORTATION

IL RTE 2 (N. MAIN ST)

SCALE: | SHEET OF SHEETS | STA. 618+00.0000 TO STA.618+15.3008

F.A.P. RTE.	SECTION	COUNTY	TOTAL SHEETS	SHEET NO.
734	78R-2	WINNEBAGO	926	841
		CONTRACT NO. 64C21		
		ILLINOIS FED. AID PROJECT		

FINAL SURVEY	NOTE BOOK	NO.
SURVEYED		
PLOTTED		
TEMPLATE		
AREAS		
AREAS CHECKED		

BY	DATE

ORIGINAL SURVEY	NOTE BOOK	NO.
SURVEYED		
PLOTTED		
TEMPLATE		
AREAS		
AREAS CHECKED		

BY	DATE

150 140 130 120 110 100 90 80 70 60 50 40 30 20 10 0 10 20 30 40 50 60 70 80 90 100 110 120 130 140 150

770
765
760
755
750

TEMP. ESMT. | PR ROW | EX ROW | EX ROW | PR ROW | TEMP. ESMT.

2.00% 1.00% 2.00% 2.00% 2.00% 2.00% 1.50% 1.50% 2.00% 2.00% 2.00% 1.00% 2.00%

764.42 764.56 764.67 764.74 764.18

STAGE 3A
C = 49.89
F = 22.81
T.S. = 2.25

STAGE 1B
C = 34.07
F = 0.00
T.S. = 1.21

STAGE 3B
C = 16.23
F = 0.00
T.S. = 0.00

STAGE 3C
C = 17.80
F = 0.00
T.S. = 0.00

619 + 00.0000

TEMP. ESMT. | PR ROW | EX ROW | EX ROW | PR ROW | TEMP. ESMT.

2.00% 1.00% 2.00% 2.00% 2.00% 2.00% 1.50% 1.50% 2.00% 2.00% 2.00% 2.00%

763.42 763.87 764.03 764.19 764.22 763.72

STAGE 3A
C = 79.96
F = 0.00
T.S. = 2.40

STAGE 1B
C = 32.85
F = 0.36
T.S. = 1.64

STAGE 3B
C = 17.20
F = 0.00
T.S. = 0.00

STAGE 3C
C = 15.68
F = 0.00
T.S. = 0.00

618 + 50.0000

150 140 130 120 110 100 90 80 70 60 50 40 30 20 10 0 10 20 30 40 50 60 70 80 90 100 110 120 130 140 150

FILE NAME = pw:\\IL084EBIDINTEG.illinois.gov:PWIDOT\Documents\IDOT Offices\District 2\Projects\P205006\CADD\DRAWINGS\sheets\D205006-sht-xs-ml.dgn	USER NAME = renkesrw	DESIGNED -	REVISED -
		DRAWN -	REVISED -
	PLOT SCALE = 20.0000 ' / in.	CHECKED -	REVISED -
Default	PLOT DATE = Mar-12-2015 11:13:44 AM	DATE -	REVISED -

STATE OF ILLINOIS
DEPARTMENT OF TRANSPORTATION

IL RTE 2 (N. MAIN ST)

SCALE: | SHEET OF SHEETS | STA. 618+50.0000 TO STA. 619+00.0000

F.A.P. RTE.	SECTION	COUNTY	TOTAL SHEETS	SHEET NO.
734	78R-2	WINNEBAGO	926	842
		CONTRACT NO. 64C21		
		ILLINOIS FED. AID PROJECT		

FINAL SURVEY	NOTE BOOK	NO.
SURVEYED	BY	
PLOTTED	DATE	
TEMPLATE		
AREAS		
AREAS CHECKED		

ORIGINAL SURVEY	NOTE BOOK	NO.
SURVEYED	BY	
PLOTTED	DATE	
TEMPLATE		
AREAS		
AREAS CHECKED		

150 140 130 120 110 100 90 80 70 60 50 40 30 20 10 0 10 20 30 40 50 60 70 80 90 100 110 120 130 140 150

770 765 760 755

TEMP. ESMT. PR ROW 2.00% 1.00% 2.00% 1.08% EX ROW 1.08% 765.56 1.08% 765.63 1.06% 765.71 1.06% 765.75 1.12% 1.12% 1.11% 765.38 EX ROW 2.00% 2.00% PR ROW 0.69 % TEMP. ESMT.

STAGE 3A
C = 63.02
F = 14.17
T.S. = 2.15

STAGE 1B
C = 42.88
F = 4.26
T.S. = 4.94

STAGE 3B
C = 20.35
F = 0.00
T.S. = 0.00

STAGE 3C
C = 31.27
F = 0.00
T.S. = 0.00

620 + 00.0000

770 765 760 755

TEMP. ESMT. PR ROW 2.00% 1.00% 2.00% 2.00% EX ROW 2.00% 764.96 1.29% 765.08 1.38% 765.17 1.37% 765.25 1.74% 1.74% 1.74% 764.71 EX ROW 1.00% PR ROW 1:13.5 TEMP. ESMT.

STAGE 3A
C = 65.80
F = 13.37
T.S. = 2.28

STAGE 1B
C = 52.64
F = 0.03
T.S. = 3.75

STAGE 3B
C = 21.49
F = 0.00
T.S. = 0.00

STAGE 3C
C = 28.02
F = 0.00
T.S. = 0.00

619 + 50.0000

770 765 760 755

TEMP. ESMT. PR ROW 2.00% 1.00% 2.00% 2.00% EX ROW 2.00% 764.69 1.29% 764.81 1.50% 764.91 1.50% 765.00 2.00% 2.00% 2.00% 764.41 EX ROW 1.00 % 2.38 % PR ROW TEMP. ESMT.

STAGE 3A
C = 34.10
F = 33.98
T.S. = 2.30

STAGE 1B
C = 33.05
F = 0.00
T.S. = 0.00

STAGE 3B
C = 15.94
F = 0.00
T.S. = 0.00

STAGE 3C
C = 18.74
F = 0.00
T.S. = 0.00

CE +26

619 + 25.6000

150 140 130 120 110 100 90 80 70 60 50 40 30 20 10 0 10 20 30 40 50 60 70 80 90 100 110 120 130 140 150

FILE NAME =	USER NAME = renkesw	DESIGNED -	REVISED -
pw:\\IL084EBIDINTEG.illinois.gov:PWIDOT\Documents\IDOT Offices\District 2\Projects\P205006\CADD\DRAWINGsheets\D205006-sht-xs-ml.dgn		DRAWN -	REVISED -
	PLOT SCALE = 20.0000 ' / in.	CHECKED -	REVISED -
Default	PLOT DATE = Mar-12-2015 11:13:44 AM	DATE -	REVISED -

STATE OF ILLINOIS
DEPARTMENT OF TRANSPORTATION

IL RTE 2 (N. MAIN ST)

SCALE: | SHEET OF SHEETS | STA. 619+25.6000 TO STA. 620+00.0000

F.A.P. RTE.	SECTION	COUNTY	TOTAL SHEETS	SHEET NO.
734	78R-2	WINNEBAGO	926	843
		CONTRACT NO. 64C21		
		ILLINOIS FED. AID PROJECT		

FINAL SURVEY	BY	DATE
SURVEYED		
PLOTTED		
TEMPLATE		
AREAS		
NOTE BOOK		
AREAS CHECKED		
NO.		

150 140 130 120 110 100 90 80 70 60 50 40 30 20 10 0 10 20 30 40 50 60 70 80 90 100 110 120 130 140 150

770
765
760

TEMP. ESMT.
PR ROW
1:4
EX ROW
2.00%
767.03
1.00%
1.00%
1.00%
767.37
1.00%
767.33
1.00%
767.25
1.49%
767.19
1.00%
1.00%
766.67
1.98%
1.00%
EX ROW
1.98%
PR ROW
TEMP. ESMT.

STAGE 3A
C = 52.20
F = 17.40
T.S. = 7.46

STAGE 3C
C = 38.53
F = 0.00
T.S. = 0.00

STAGE 1B
C = 62.92
F = 2.67
T.S. = 4.59

621 + 50.0000

770
765
760

MATCH LINE
STA 399+00
RIVER BLUFF BLVD
1.62%
1.00%
1.00%
1.00%
766.79
1.00%
1.00%
1.00%
766.41
1.15%
MATCH LINE
STA 400+90
RIVER BLUFF BLVD

STAGE 3A
C = 103.14
F = 0.00
T.S. = 0.00

RIVER BLUFF BLVD

STAGE 1B
C = 117.42
F = 0.00
T.S. = 0.00

STAGE 3C
C = 35.69
F = 0.00
T.S. = 0.00

621 + 00.0000

770
765
760
755

TEMP. ESMT.
PR ROW
1:4
1.00%
765.85
1.00%
EX ROW
1.00%
1.00%
766.25
1.00%
766.28
1.00%
1.00%
1.00%
EX ROW
765.37
1.00%
PR ROW
TEMP. ESMT.

STAGE 3A
C = 76.66
F = 0.30
T.S. = 1.44

STAGE 3C
C = 35.15
F = 0.00
T.S. = 0.00

STAGE 1B
C = 78.58
F = 2.30
T.S. = 3.21

620 + 50.0000

150 140 130 120 110 100 90 80 70 60 50 40 30 20 10 0 10 20 30 40 50 60 70 80 90 100 110 120 130 140 150

ORIGINAL SURVEY	BY	DATE
SURVEYED		
PLOTTED		
TEMPLATE		
AREAS		
NOTE BOOK		
AREAS CHECKED		
NO.		

FILE NAME = pw:\\IL084EBIDINTEG.illinois.gov:PWIDOT\Documents\IDOT Offices\District 2\Projects\P205006\CADD\DRAWINGS\sheets\D205006-sht-xs-ml.dgn	USER NAME = renkesrw	DESIGNED -	REVISED -
	PLOT SCALE = 20.0000 ' / in.	CHECKED -	REVISED -
Default	PLOT DATE = Mar-12-2015 11:13:45 AM	DATE -	REVISED -

STATE OF ILLINOIS
DEPARTMENT OF TRANSPORTATION

IL RTE 2 (N. MAIN ST)

SCALE: | SHEET OF SHEETS | STA. 620+50.0000 TO STA. 621+50.0000

F.A.P. RTE.	SECTION	COUNTY	TOTAL SHEETS	SHEET NO.
734	78R-2	WINNEBAGO	926	844
		CONTRACT NO. 64C21		
		ILLINOIS FED. AID PROJECT		

FINAL SURVEY	NOTE BOOK	NO.
SURVEYED	BY	
PLOTTED		
TEMPLATE		
AREAS		
AREAS CHECKED		DATE

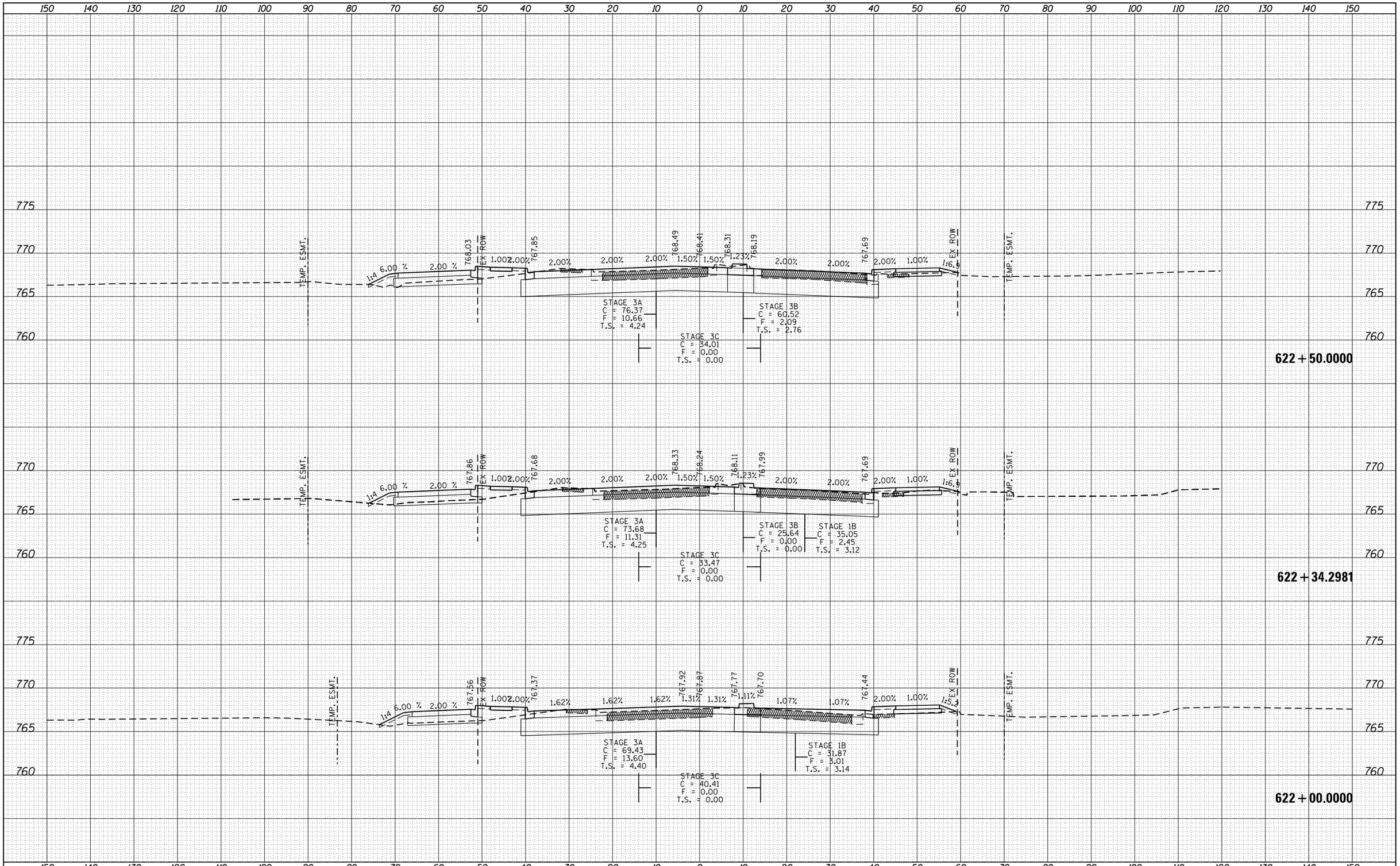

ORIGINAL SURVEY	NOTE BOOK	NO.
SURVEYED	BY	
PLOTTED		
TEMPLATE		
AREAS		
AREAS CHECKED		DATE

FILE NAME =	USER NAME = renkesrw	DESIGNED -	REVISED -
pw:\\IL084EBIDINTEG.illinois.gov:PWIDOT\Documents\IDOT Offices\District 2\Projects\P205006\C4D\Drawings\sheets\D205006-sht-xs-ml.dgn		DRAWN -	REVISED -
	PLOT SCALE = 20.0000 ' / in.	CHECKED -	REVISED -
Default	PLOT DATE = Mar-12-2015 11:13:45 AM	DATE -	REVISED -

STATE OF ILLINOIS
DEPARTMENT OF TRANSPORTATION

IL RTE 2 (N. MAIN ST)

SCALE: | SHEET OF SHEETS | STA. 622+00.0000 TO STA. 622+50.0000

F.A.P. RTE.	SECTION	COUNTY	TOTAL SHEETS	SHEET NO.
734	78R-2	WINNEBAGO	926	845
		CONTRACT NO. 64C21		
		ILLINOIS FED. AID PROJECT		

150 140 130 120 110 100 90 80 70 60 50 40 30 20 10 0 10 20 30 40 50 60 70 80 90 100 110 120 130 140 150

775
770
765
760

TEMP. ESMT.
EX ROW
CE +24
2.22 %
1.00%
768.77
2.00%
2.00%
769.24
1.50%
769.12
7.76%
769.20
2.00%
2.00%
768.43
2.00%
1.00%
1:6.0
EX ROW
TEMP. ESMT.

STAGE 3A
C = 82.00
F = 0.47
T.S. = 0.00

STAGE 3B
C = 70.54
F = 4.00
T.S. = 2.72

STAGE 3C
C = 85.64
F = 0.00
T.S. = 0.00

623 + 24.0000

2.65 %
768.72
769.20
769.07
7.76%
769.14
768.38

STAGE 3A
C = 79.51
F = 0.49
T.S. = 0.00

STAGE 3B
C = 69.30
F = 3.83
T.S. = 2.72

STAGE 3C
C = 85.89
F = 0.00
T.S. = 0.00

623 + 20.0000

6.00 %
2.00 %
767.78
3.72%
768.62
769.12
768.95
6.18%
768.84
768.19

STAGE 3A
C = 92.30
F = 3.53
T.S. = 7.05

STAGE 3B
C = 66.70
F = 4.79
T.S. = 3.02

STAGE 3C
C = 85.01
F = 0.00
T.S. = 0.00

623 + 00.0000

FINAL SURVEY	NOTE BOOK	NO.	BY	DATE
SURVEYED				
PLOTTED				
TEMPLATE				
AREAS				
AREAS CHECKED				

ORIGINAL SURVEY	NOTE BOOK	NO.	BY	DATE
SURVEYED				
PLOTTED				
TEMPLATE				
AREAS				
AREAS CHECKED				

FILE NAME = pw:\\IL084EBIDINTEG.illinois.gov:PWIDOT\Documents\IDOT Offices\District 2\Projects\P205006\CADD\DRAWINGS\sheets\D205006-sht-xs-ml.dgn	USER NAME = renkesrw	DESIGNED -	REVISED -
	PLOT SCALE = 20.0000 ' / in.	CHECKED -	REVISED -
Default	PLOT DATE = Mar-12-2015 11:13:46 AM	DATE -	REVISED -

STATE OF ILLINOIS
DEPARTMENT OF TRANSPORTATION

IL RTE 2 (N. MAIN ST)

SCALE: | SHEET OF SHEETS | STA. 623+00.0000 TO STA. 623+24.0000

F.A.P. RTE.	SECTION	COUNTY	TOTAL SHEETS	SHEET NO.
734	78R-2	WINNEBAGO	926	846
		CONTRACT NO. 64C21		
		ILLINOIS FED. AID PROJECT		

FINAL SURVEY	BY	DATE
SURVEYED		
PLOTTED		
TEMPLATE		
NOTE BOOK		
AREAS		
NO.	AREAS CHECKED	

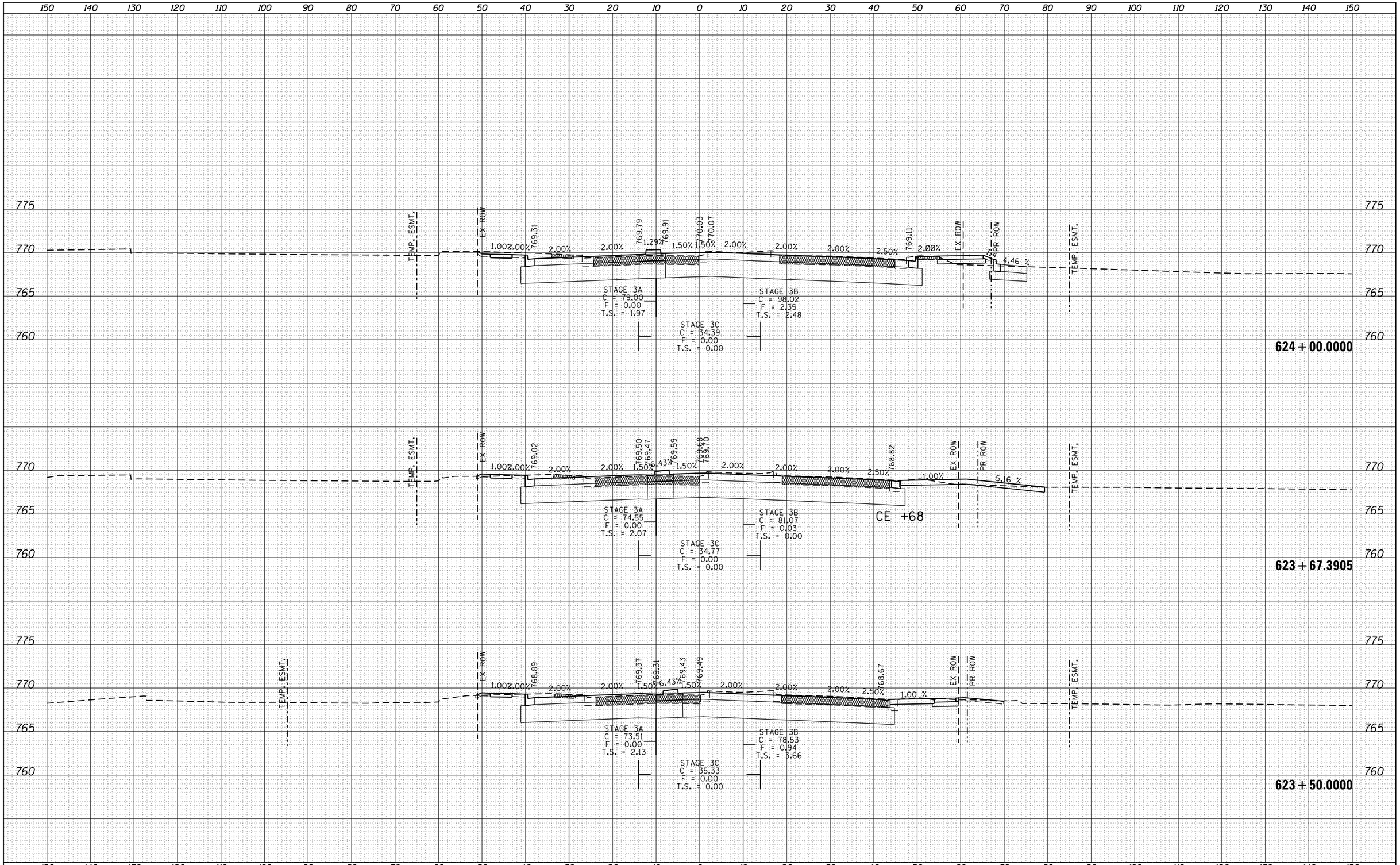

ORIGINAL SURVEY	BY	DATE
SURVEYED		
PLOTTED		
TEMPLATE		
NOTE BOOK		
AREAS		
NO.	AREAS CHECKED	

FILE NAME =	USER NAME = renkesrw	DESIGNED -	REVISED -
pw:\\IL084EBIDINTEG.illinois.gov:PWIDOT\Documents\IDOT Offices\District 2\Projects\P205006\CADD\DRAWINGS\sheets\D205006-sht-xs-ml.dgn		DRAWN -	REVISED -
	PLOT SCALE = 20.0000 ' / in.	CHECKED -	REVISED -
Default	PLOT DATE = Mar-12-2015 11:13:46 AM	DATE -	REVISED -

STATE OF ILLINOIS
DEPARTMENT OF TRANSPORTATION

IL RTE 2 (N. MAIN ST)

SCALE: | SHEET OF SHEETS | STA. 623+50.0000 TO STA. 624+00.0000

F.A.P. RTE.	SECTION	COUNTY	TOTAL SHEETS	SHEET NO.
734	78R-2	WINNEBAGO	926	847
		CONTRACT NO. 64C21		
		ILLINOIS FED. AID PROJECT		

FINAL SURVEY	NOTE BOOK	NO.
SURVEYED	BY	
PLOTTED		
TEMPLATE		
AREAS		
AREAS CHECKED		DATE

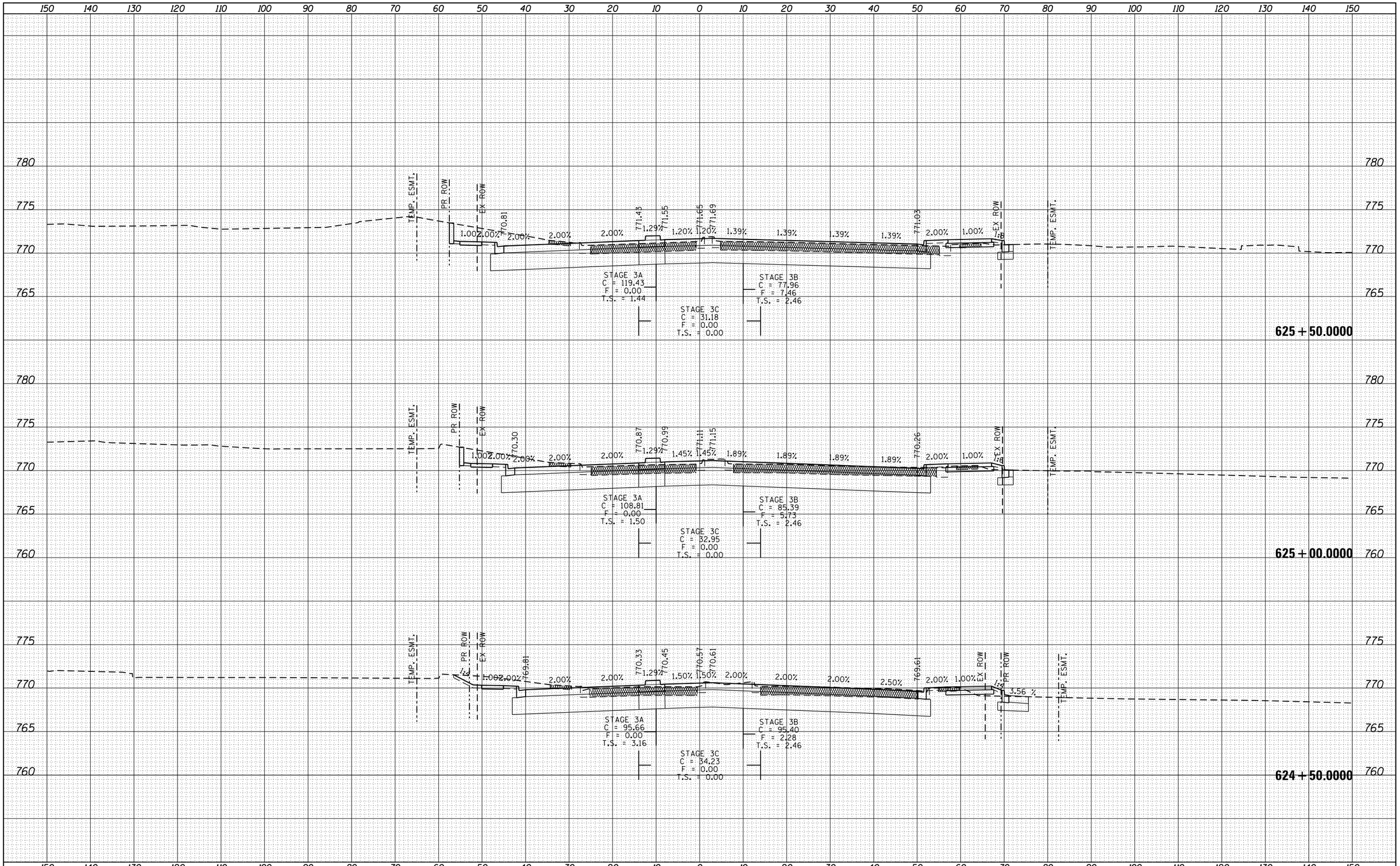

ORIGINAL SURVEY	NOTE BOOK	NO.
SURVEYED	BY	
PLOTTED		
TEMPLATE		
AREAS		
AREAS CHECKED		DATE

FILE NAME = pw:\\IL084EBIDINTEG.illinois.gov:PWIDOT\Documents\IDOT Offices\District 2\Projects\P205006\CADD\DRAWINGS\sheets\D205006-sht-xs-ml.dgn	USER NAME = renkesrw	DESIGNED -	REVISED -
	PLOT SCALE = 20.0000 ' / in.	CHECKED -	REVISED -
Default	PLOT DATE = Mar-12-2015 11:13:47 AM	DATE -	REVISED -

STATE OF ILLINOIS
DEPARTMENT OF TRANSPORTATION

IL RTE 2 (N. MAIN ST)

SCALE: | SHEET OF SHEETS | STA. 624+50.0000 TO STA.625+50.0000

F.A.P. RTE.	SECTION	COUNTY	TOTAL SHEETS	SHEET NO.
734	78R-2	WINNEBAGO	926	848
		CONTRACT NO. 64C21		
	ILLINOIS FED. AID PROJECT			

FINAL SURVEY	NOTE BOOK	NO.
SURVEYED	BY	
PLOTTED		
TEMPLATE		
AREAS		
AREAS CHECKED		DATE

150 140 130 120 110 100 90 80 70 60 50 40 30 20 10 0 10 20 30 40 50 60 70 80 90 100 110 120 130 140 150

780 775 770 765

1.00% 1.00% 1.00% 1.00% 1.00% 1.00% 1.00% 1.00% 1.00% 1.00%

773.27 773.28 772.80

MATCH LINE STA 722+00 RIVERSIDE BLVD

RIVERSIDE BLVD

STAGE 3B
C = 25.21
F = 0.00
T.S. = 0.00

627 + 00.0000

EX ROW 0.18 % 1.00% 1.64% 771.85 1.00% 1.00% 1.00% 1.00% 1.00% 772.73 772.76 1.00% 1.00% 1.00% 1.00% 771.70 1.40% EX ROW 1.00 % PR ROW TEMP. ESMT.

STAGE 3A
C = 93.37
F = 0.00
T.S. = 14.32

STAGE 3B
C = 121.55
F = 1.90
T.S. = 3.44

STAGE 3C
C = 27.34
F = 0.00
T.S. = 0.00

626 + 50.0000

TEMP. ESMT. 2.14 % PR ROW EX ROW 1.00% 1.00% 771.65 1.16% 1.16% 1.16% 772.04 ~0.88% 772.11 772.19 772.22 1.00% 1.00% 1.00% 1.00% 1.00% 1.00% 771.67 1.98% 1.00% EX ROW TEMP. ESMT.

STAGE 3A
C = 123.20
F = 0.00
T.S. = 9.46

STAGE 3B
C = 73.04
F = 7.88
T.S. = 2.30

STAGE 3C
C = 29.99
F = 0.00
T.S. = 0.00

626 + 00.0000

ORIGINAL SURVEY	NOTE BOOK	NO.
SURVEYED	BY	
PLOTTED		
TEMPLATE		
AREAS		
AREAS CHECKED		DATE

FILE NAME =	USER NAME = renkesrw	DESIGNED -	REVISED -
pw:\\IL084EBIDINTEG.illinois.gov:PWIDOT\Documents\IDOT Offices\District 2\Projects\P205006\CADD\DRAWINGS\sheets\D205006-sht-xs-ml.dgn		DRAWN	REVISED -
	PLOT SCALE = 20.0000 ' / in.	CHECKED -	REVISED -
Default	PLOT DATE = Mar-12-2015 11:13:47 AM	DATE -	REVISED -

STATE OF ILLINOIS
DEPARTMENT OF TRANSPORTATION

IL RTE 2 (N. MAIN ST)

SCALE: | SHEET OF SHEETS | STA. 626+00.0000 TO STA. 627+00.0000

F.A.P. RTE.	SECTION	COUNTY	TOTAL SHEETS	SHEET NO.
734	78R-2	WINNEBAGO	926	849
		CONTRACT NO. 64C21		
		ILLINOIS FED. AID PROJECT		

FINAL SURVEY	NOTE BOOK	NO.
SURVEYED		
PLOTTED		
TEMPLATE		
AREAS		
AREAS CHECKED		

BY	DATE

ORIGINAL SURVEY	NOTE BOOK	NO.
SURVEYED		
PLOTTED		
TEMPLATE		
AREAS		
AREAS CHECKED		

BY	DATE

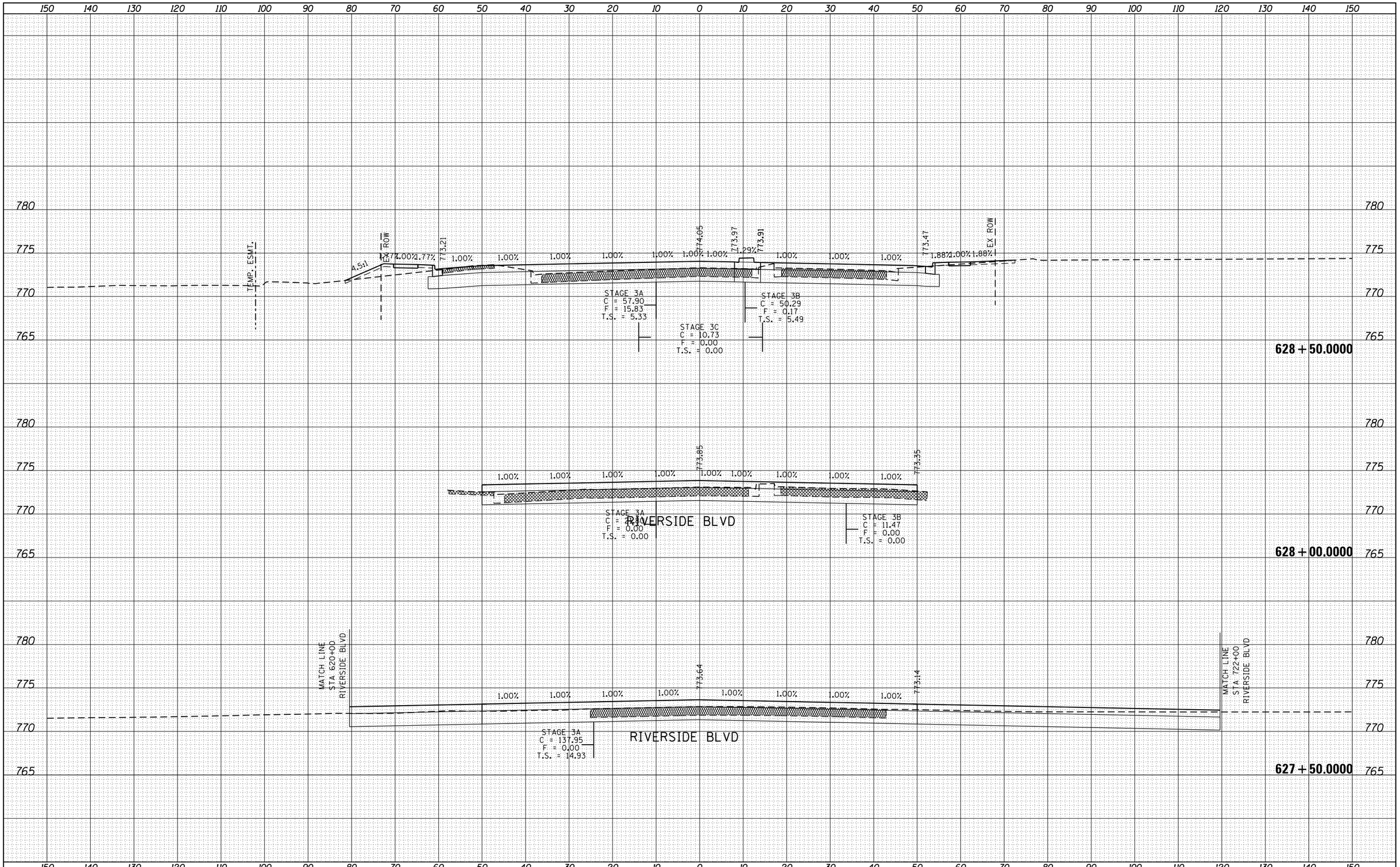

FILE NAME = pw:\\IL084EBIDINTEG.illinois.gov:PWIDOT\Documents\IDOT Offices\District 2\Projects\P205006\C4D\Drawings\Sheets\D205006-sht-xs-ml.dgn	USER NAME = renkesrw	DESIGNED -	REVISED -
	PLOT SCALE = 20.0000 ' / in.	CHECKED -	REVISED -
Default	PLOT DATE = Mar-12-2015 11:13:48 AM	DATE -	REVISED -

STATE OF ILLINOIS
DEPARTMENT OF TRANSPORTATION

IL RTE 2 (N. MAIN ST)

SCALE: | SHEET OF SHEETS | STA. 627+50.0000 TO STA. 628+50.0000

F.A.P. RTE.	SECTION	COUNTY	TOTAL SHEETS	SHEET NO.
734	78R-2	WINNEBAGO	926	850
		CONTRACT NO. 64C21		
		ILLINOIS	FED. AID PROJECT	

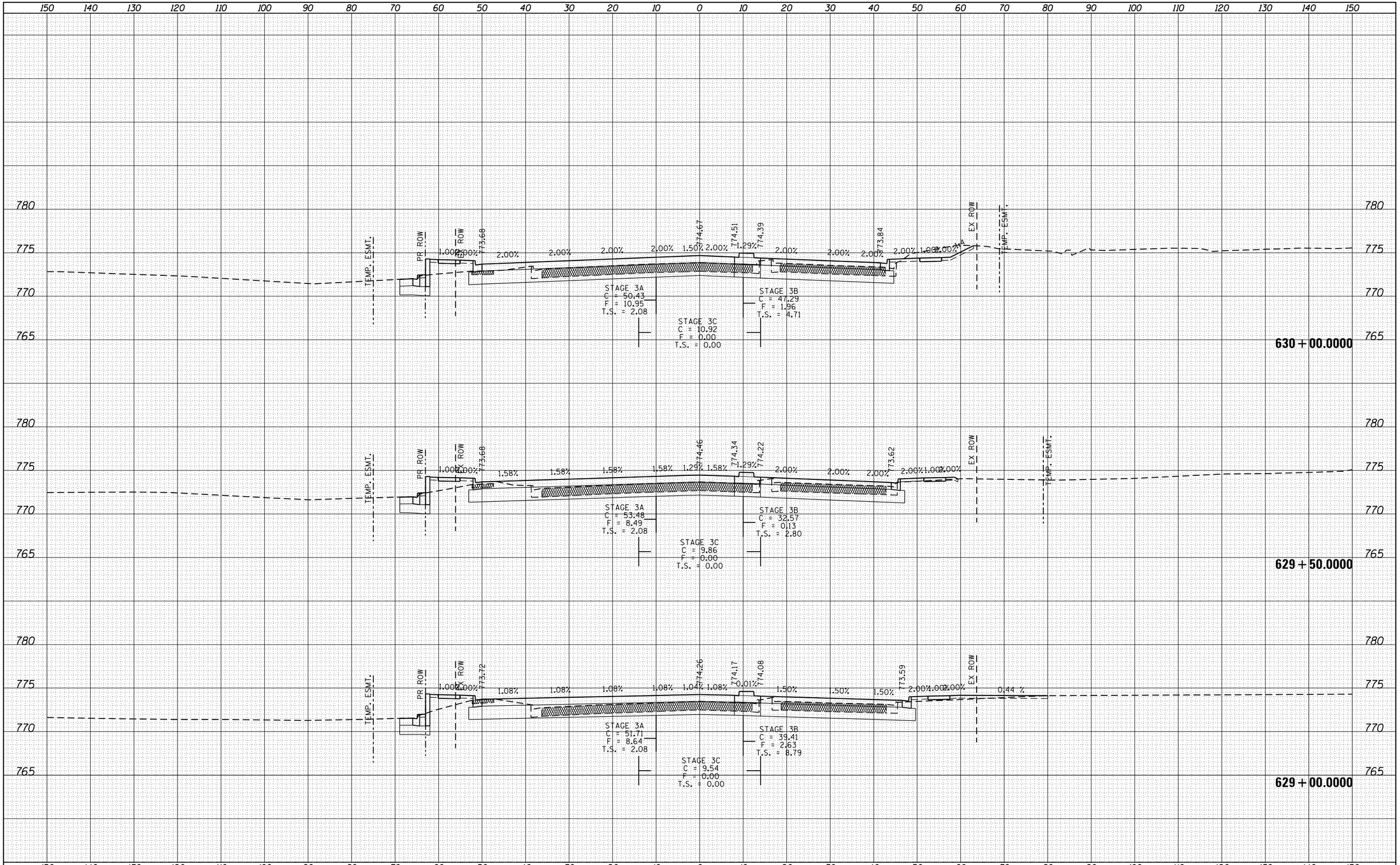

FINAL SURVEY		BY	DATE
NOTE BOOK	SURVEYED		
NO.	PLOTTED		
	TEMPLATE		
	AREAS		
	AREAS CHECKED		

ORIGINAL SURVEY		BY	DATE
NOTE BOOK	SURVEYED		
NO.	PLOTTED		
	TEMPLATE		
	AREAS		
	AREAS CHECKED		

FILE NAME = pw:\\IL084EBIDINTEG.illinois.gov:PWIDOT\Documents\Default	USER NAME = renkesrw	DESIGNED -	REVISED -
	IDOT Offices\District 2\Projects\P205006\CADD\DRAWINGS\Sheets\D205006-sht-xs-ml.dgn	DRAWN -	REVISED -
	PLOT SCALE = 20.0000 ' / in.	CHECKED -	REVISED -
	PLOT DATE = Mar-12-2015 11:13:48 AM	DATE -	REVISED -

STATE OF ILLINOIS
DEPARTMENT OF TRANSPORTATION

IL RTE 2 (N. MAIN ST)

SCALE: | SHEET OF SHEETS | STA. 629+00.0000 TO STA. 630+00.0000

F.A.P. RTE.	SECTION	COUNTY	TOTAL SHEETS	SHEET NO.
734	78R-2	WINNEBAGO	926	851
		CONTRACT NO. 64C21		
		ILLINOIS FED. AID PROJECT		

FINAL SURVEY	BY	DATE
SURVEYED		
PLOTTED		
TEMPLATE		
NOTE BOOK		
AREAS		
NO.	AREAS CHECKED	

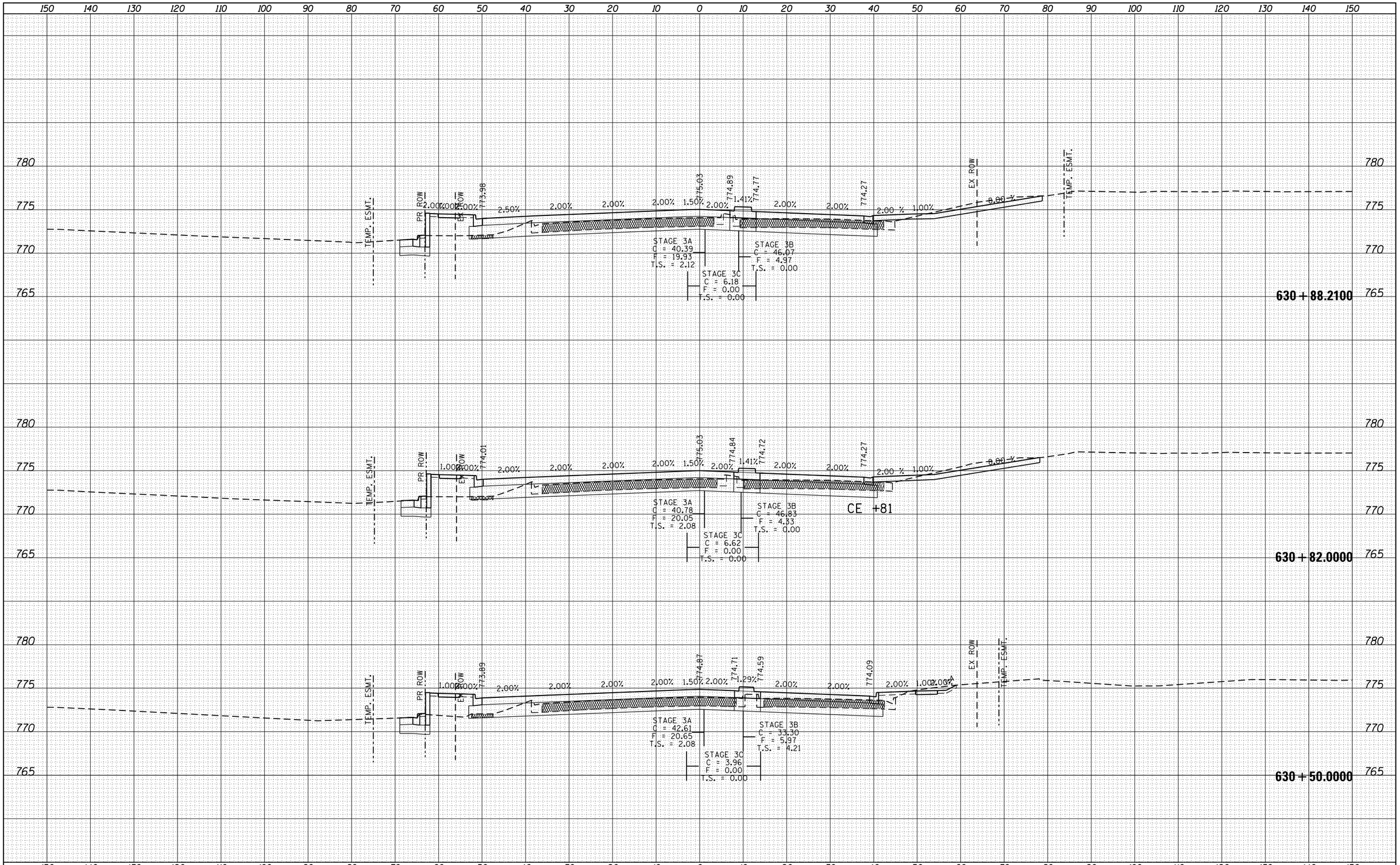

ORIGINAL SURVEY	BY	DATE
SURVEYED		
PLOTTED		
TEMPLATE		
NOTE BOOK		
AREAS		
NO.	AREAS CHECKED	

FILE NAME =	USER NAME = renkesrw	DESIGNED -	REVISED -
pw:\\IL084EBIDINTEG.illinois.gov:PWIDOT\Documents\IDOT Offices\District 2\Projects\P205006\CADD\DRAWINGS\sheets\D205006-sht-xs-ml.dgn		DRAWN -	REVISED -
	PLOT SCALE = 20.0000 ' / in.	CHECKED -	REVISED -
Default	PLOT DATE = Mar-12-2015 11:13:48 AM	DATE -	REVISED -

STATE OF ILLINOIS
DEPARTMENT OF TRANSPORTATION

IL RTE 2 (N. MAIN ST)

SCALE: | SHEET OF SHEETS | STA. 630+50.0000 TO STA. 630+88.2100

F.A.P. RTE.	SECTION	COUNTY	TOTAL SHEETS	SHEET NO.
734	78R-2	WINNEBAGO	926	852
		CONTRACT NO. 64C21		
		ILLINOIS FED. AID PROJECT		

FINAL SURVEY	BY	DATE
SURVEYED		
PLOTTED		
TEMPLATE		
NOTE BOOK		
AREAS		
NO.	AREAS CHECKED	

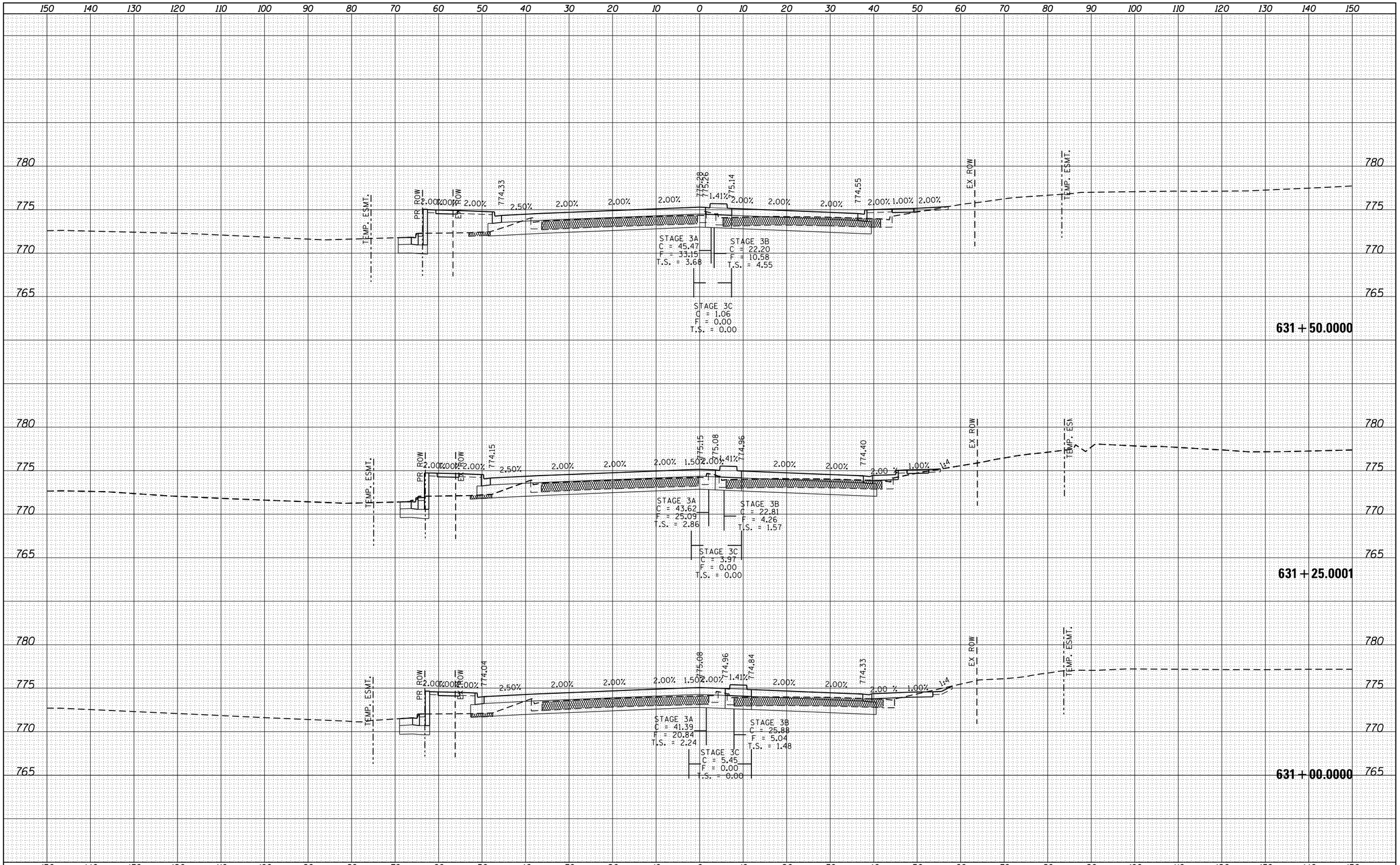

ORIGINAL SURVEY	BY	DATE
SURVEYED		
PLOTTED		
TEMPLATE		
NOTE BOOK		
AREAS		
NO.	AREAS CHECKED	

FILE NAME =	USER NAME = renkesrw	DESIGNED -	REVISED -
pw:\\IL084EBIDINTEG.illinois.gov:PWIDOT\Documents\IDOT Offices\District 2\Projects\P205006\CAD\DRAWINGsheets\D205006-sht-xs-ml.dgn		DRAWN -	REVISED -
	PLOT SCALE = 20.0000 ' / in.	CHECKED -	REVISED -
Default	PLOT DATE = Mar-12-2015 11:13:49 AM	DATE -	REVISED -

STATE OF ILLINOIS
DEPARTMENT OF TRANSPORTATION

IL RTE 2 (N. MAIN ST)

SCALE: | SHEET OF SHEETS | STA. 631+00.0000 TO STA. 631+50.0000

F.A.P. RTE.	SECTION	COUNTY	TOTAL SHEETS	SHEET NO.
734	78R-2	WINNEBAGO	926	853
		CONTRACT NO. 64C21		
		ILLINOIS	FED. AID PROJECT	

FINAL SURVEY	NOTE BOOK	NO.
SURVEYED		
PLOTTED		
TEMPLATE		
AREAS		
AREAS CHECKED		

BY	DATE

ORIGINAL SURVEY	NOTE BOOK	NO.
SURVEYED		
PLOTTED		
TEMPLATE		
AREAS		
AREAS CHECKED		

BY	DATE

150 140 130 120 110 100 90 80 70 60 50 40 30 20 10 0 10 20 30 40 50 60 70 80 90 100 110 120 130 140 150

780
775
770
765

TEMP. ESMT.
PR ROW
EX ROW
2.00%
775.10
775.64
775.73
775.69
2.00%
775.01
1.00 %
EX ROW
TEMP. ESMT.

STAGE 3A
C = 40.76
F = 58.29
T.S. = 8.8

STAGE 3B
C = 34.19
F = 19.99
T.S. = 8.63

STAGE 3C
C = 0.22
F = 0.00
T.S. = 0.00

632+50.0000

780
775
770
765

TEMP. ESMT.
PR ROW
EX ROW
2.00%
2.50%
2774.70
775.42
775.49
0.28%
775.43
774.78
2.00%
1.00%
EX ROW
TEMP. ESMT.

STAGE 3A
C = 41.34
F = 47.95
T.S. = 6.29

STAGE 3B
C = 27.21
F = 18.67
T.S. = 11.39

STAGE 3C
C = 5.80
F = 0.00
T.S. = 0.00

632+00.0000

150 140 130 120 110 100 90 80 70 60 50 40 30 20 10 0 10 20 30 40 50 60 70 80 90 100 110 120 130 140 150

FILE NAME =	USER NAME = renkesrw	DESIGNED -	REVISED -
pw:\\IL084EBIDINTEG.illinois.gov:PWIDOT\Documents\IDOT Offices\District 2\Projects\P205006\CADD\MAINsheets\D205006-sht-xs-ml.dgn		DRAWN -	REVISED -
	PLOT SCALE = 20.0000 ' / in.	CHECKED -	REVISED -
Default	PLOT DATE = Mar-12-2015 11:13:49 AM	DATE -	REVISED -

STATE OF ILLINOIS
DEPARTMENT OF TRANSPORTATION

IL RTE 2 (N. MAIN ST)

SCALE: | SHEET OF SHEETS | STA. 632+00.0000 TO STA.632+50.0000

F.A.P. RTE.	SECTION	COUNTY	TOTAL SHEETS	SHEET NO.
734	78R-2	WINNEBAGO	926	854
		CONTRACT NO. 64C21		
		ILLINOIS FED. AID PROJECT		

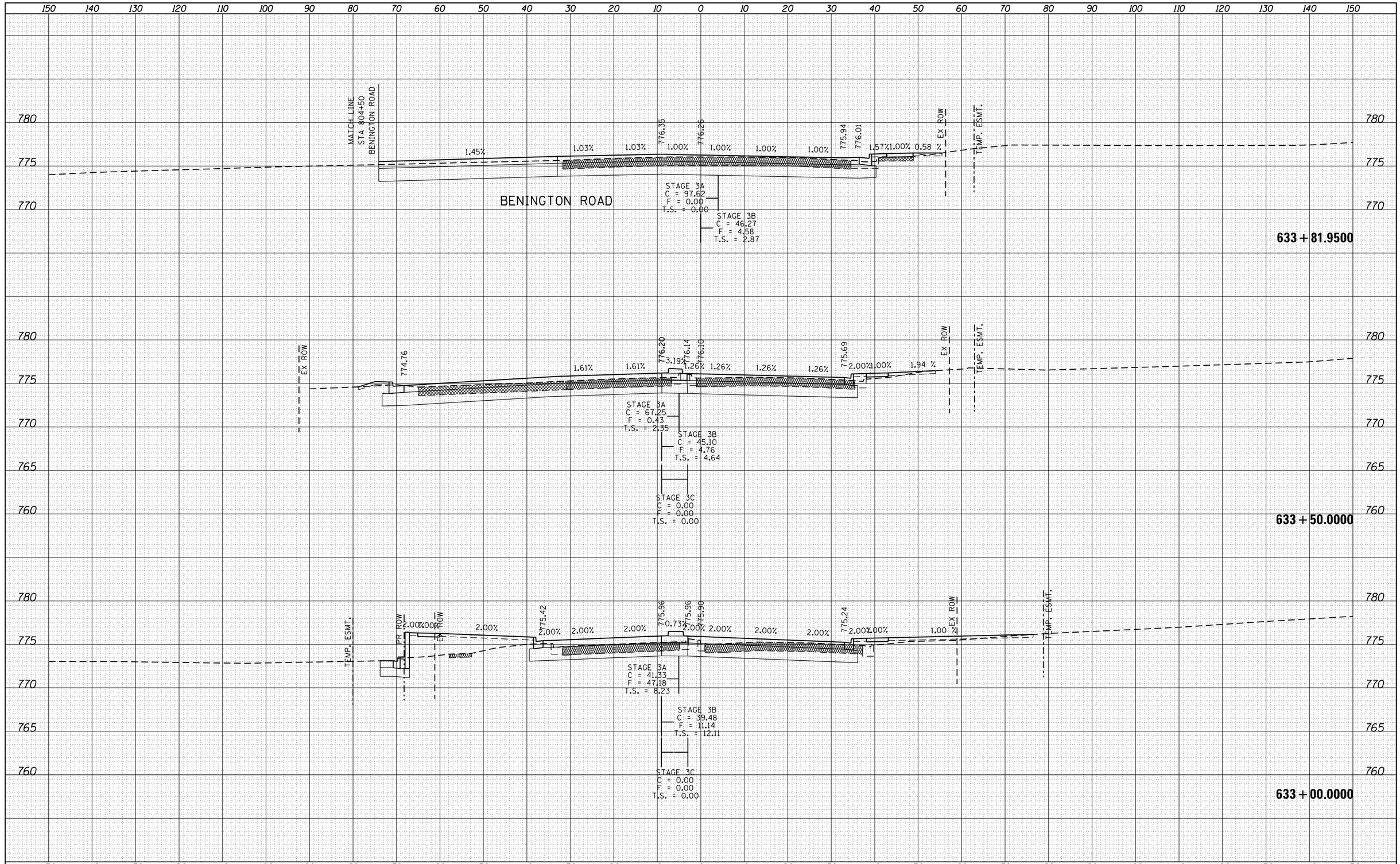

FINAL SURVEY

NO.	NOTE BOOK	BY	DATE
	SURVEYED		
	PLOTTED		
	TEMPLATE		
	AREAS		
	AREAS CHECKED		

ORIGINAL SURVEY

NO.	NOTE BOOK	BY	DATE
	SURVEYED		
	PLOTTED		
	TEMPLATE		
	AREAS		
	AREAS CHECKED		

FILE NAME =	USER NAME = renkesrw	DESIGNED -	REVISED -
pw:\\IL084EBIDINTEG.illinois.gov:PWIDOT\Documents\IDOT Offices\District 2\Projects\P205006\C4D\Drawings\sheets\D205006-sht-xs-ml.dgn		DRAWN -	REVISED -
	PLOT SCALE = 20.0000 ' / in.	CHECKED -	REVISED -
Default	PLOT DATE = Mar-12-2015 11:13:50 AM	DATE -	REVISED -

STATE OF ILLINOIS
DEPARTMENT OF TRANSPORTATION

IL RTE 2 (N. MAIN ST)

SCALE: | SHEET OF SHEETS | STA. 633+00.0000 TO STA. 633+81.9500

F.A.P. RTE.	SECTION	COUNTY	TOTAL SHEETS	SHEET NO.
734	78R-2	WINNEBAGO	926	855
		CONTRACT NO. 64C21		
		ILLINOIS FED. AID PROJECT		

FINAL SURVEY	BY	DATE
SURVEYED		
PLOTTED		
TEMPLATE		
NOTE BOOK		
AREAS		
NO.	AREAS CHECKED	

ORIGINAL SURVEY	BY	DATE
SURVEYED		
PLOTTED		
TEMPLATE		
NOTE BOOK		
AREAS		
NO.	AREAS CHECKED	

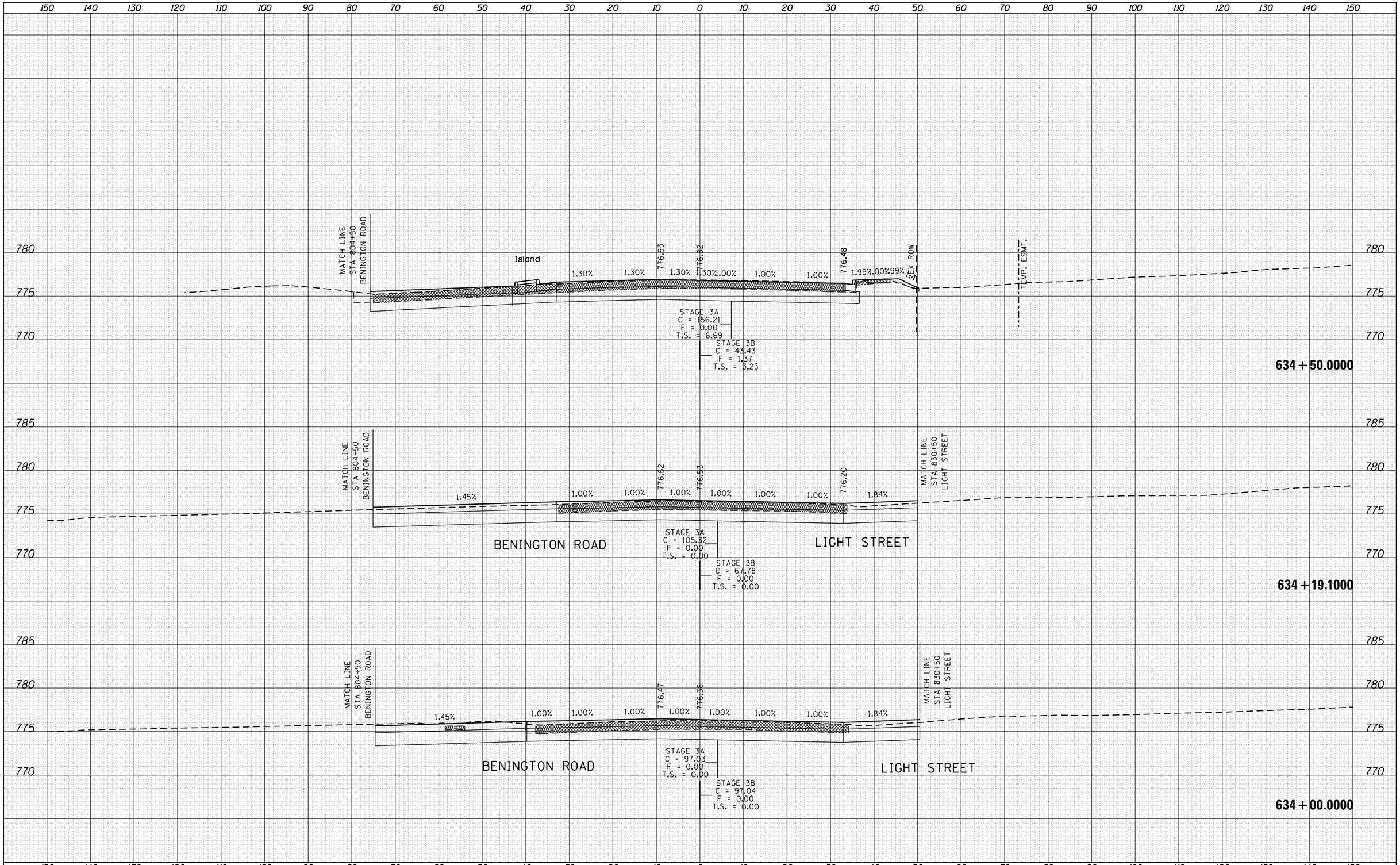

FILE NAME = pw:\\IL084EBIDINTEG.illinois.gov:PWIDOT\Documents\IDOT Offices\District 2\Projects\P205006\CAD\DRAWINGSheets\D205006-sht-xs-ml.dgn	USER NAME = renkesrw	DESIGNED -	REVISED -
	PLOT SCALE = 20.0000 ' / in.	CHECKED -	REVISED -
Default	PLOT DATE = Mar-12-2015 11:13:04 AM	DATE -	REVISED -

STATE OF ILLINOIS
DEPARTMENT OF TRANSPORTATION

IL RTE 2 (N. MAIN ST)

SCALE: | SHEET OF SHEETS | STA. 634+00.0000 TO STA. 634+50.0000

F.A.P. RTE.	SECTION	COUNTY	TOTAL SHEETS	SHEET NO.
734	78R-2	WINNEBAGO	926	856
		CONTRACT NO. 64C21		
		ILLINOIS FED. AID PROJECT		

FINAL SURVEY	NOTE BOOK	NO.
SURVEYED	BY	DATE
PLOTTED		
TEMPLATE		
AREAS		
AREAS CHECKED		

150 140 130 120 110 100 90 80 70 60 50 40 30 20 10 0 10 20 30 40 50 60 70 80 90 100 110 120 130 140 150

780 775 770 765

EARTHWORK ENDS
C=0.00 F=0.00
T=0.00

635+25.0000

TEMP. ESMT. EX ROW 1:6.5 2.00% 777.18 Turn lane 2.00% 1.50% 1.50% 777.98 1.50% 777.74 0.51% 777.92 1.30% 1.30% 777.49 1:7 EX ROW

STAGE 3A
C = 74.78
F = 0.00
T.S. = 3.53

STAGE 3B
C = 40.08
F = 0.03
T.S. = 2.57

STAGE 3C
C = 0.00
F = 0.00
T.S. = 0.00

635+10.0002

785 780 775 770 765 760

TEMP. ESMT. EX ROW 1:10 1.00% 10.3 2.00% 776.89 Turn lane 2.00% 1.50% 1.50% 777.54 1.50% 777.40 0.51% 777.36 777.28 1.30% 1.30% 776.97 1:4 EX ROW

STAGE 3A
C = 76.99
F = 2.83
T.S. = 5.45

STAGE 3B
C = 42.28
F = 0.10
T.S. = 1.68

STAGE 3C
C = 0.00
F = 0.00
T.S. = 0.00

635+00.0000

150 140 130 120 110 100 90 80 70 60 50 40 30 20 10 0 10 20 30 40 50 60 70 80 90 100 110 120 130 140 150

ORIGINAL SURVEY	NOTE BOOK	NO.
SURVEYED	BY	DATE
PLOTTED		
TEMPLATE		
AREAS		
AREAS CHECKED		

FILE NAME =	USER NAME = renkesrw	DESIGNED -	REVISED -
pw:\\IL084EBIDINTEG.illinois.gov:PWIDOT\Documents\IDOT Offices\District 2\Projects\P205006\CADD\Drawings\sheets\D205006-sht-xs-ml.dgn		DRAWN -	REVISED -
Default	PLOT SCALE = 20.0000 ' / in.	CHECKED -	REVISED -
	PLOT DATE = Mar-12-2015 11:13:05 AM	DATE -	REVISED -

STATE OF ILLINOIS
DEPARTMENT OF TRANSPORTATION

IL RTE 2 (N. MAIN ST)

SCALE: | SHEET OF SHEETS | STA. 635+00.0000 TO STA. 635+25.0000

F.A.P. RTE.	SECTION	COUNTY	TOTAL SHEETS	SHEET NO.
734	78R-2	WINNEBAGO	926	857
		CONTRACT NO. 64C21		
		ILLINOIS	FED. AID PROJECT	

150 140 130 120 110 100 90 80 70 60 50 40 30 20 10 0 10 20 30 40 50 60 70 80 90 100 110 120 130 140 150

740
735

EX ROW 736.83 | 736.84 | 736.25 | -4.31 % | 736.17 | -2.27 % | 736.49 | EX ROW

C=46.16 F=0.63
T=1.52

39+08.6881

740
735

EX ROW 736.83 | 736.78 | 736.20 | EX ROW

C=5.03 F=0.63
T=1.52

39+00.0000

740
735

EX ROW 736.75 | 736.49 | 736.20 | EX ROW

C=7.40 F=0.00
T=1.66

38+86.0000

740
735

EX ROW | EX ROW

C=0.00 F=0.00
EARTHWORK BEGINS

38+50.0000

150 140 130 120 110 100 90 80 70 60 50 40 30 20 10 0 10 20 30 40 50 60 70 80 90 100 110 120 130 140 150

FINAL SURVEY	BY	DATE
NOTE BOOK	SURVEYED	
NO.	PLOTTED	
	TEMPLATE	
	AREAS	
	AREAS CHECKED	

ORIGINAL SURVEY	BY	DATE
NOTE BOOK	SURVEYED	
NO.	PLOTTED	
	TEMPLATE	
	AREAS	
	AREAS CHECKED	

FILE NAME =	USER NAME = renkesrw	DESIGNED -	REVISED -
pw:\\IL084EBIDINTEG.illinois.gov:PWIDOT\Documents\IDOT Offices\District 2\Projects\P205006\C4D\Drawings\sheets\D205006-sht-xs-yonge.dgn		DRAWN -	REVISED -
	PLOT SCALE = 20.0000 ' / in.	CHECKED -	REVISED -
Default	PLOT DATE = Mar-12-2015 11:40:12 AM	DATE -	REVISED -

STATE OF ILLINOIS
DEPARTMENT OF TRANSPORTATION

YONGE STREET

SCALE: | SHEET OF SHEETS | STA. 38+50.0000 TO STA. 39+08.6881

F.A.P. RTE.	SECTION	COUNTY	TOTAL SHEETS	SHEET NO.
734	78R-2	WINNEBAGO	926	858
		CONTRACT NO. 64C21		
	ILLINOIS	FED. AID PROJECT		

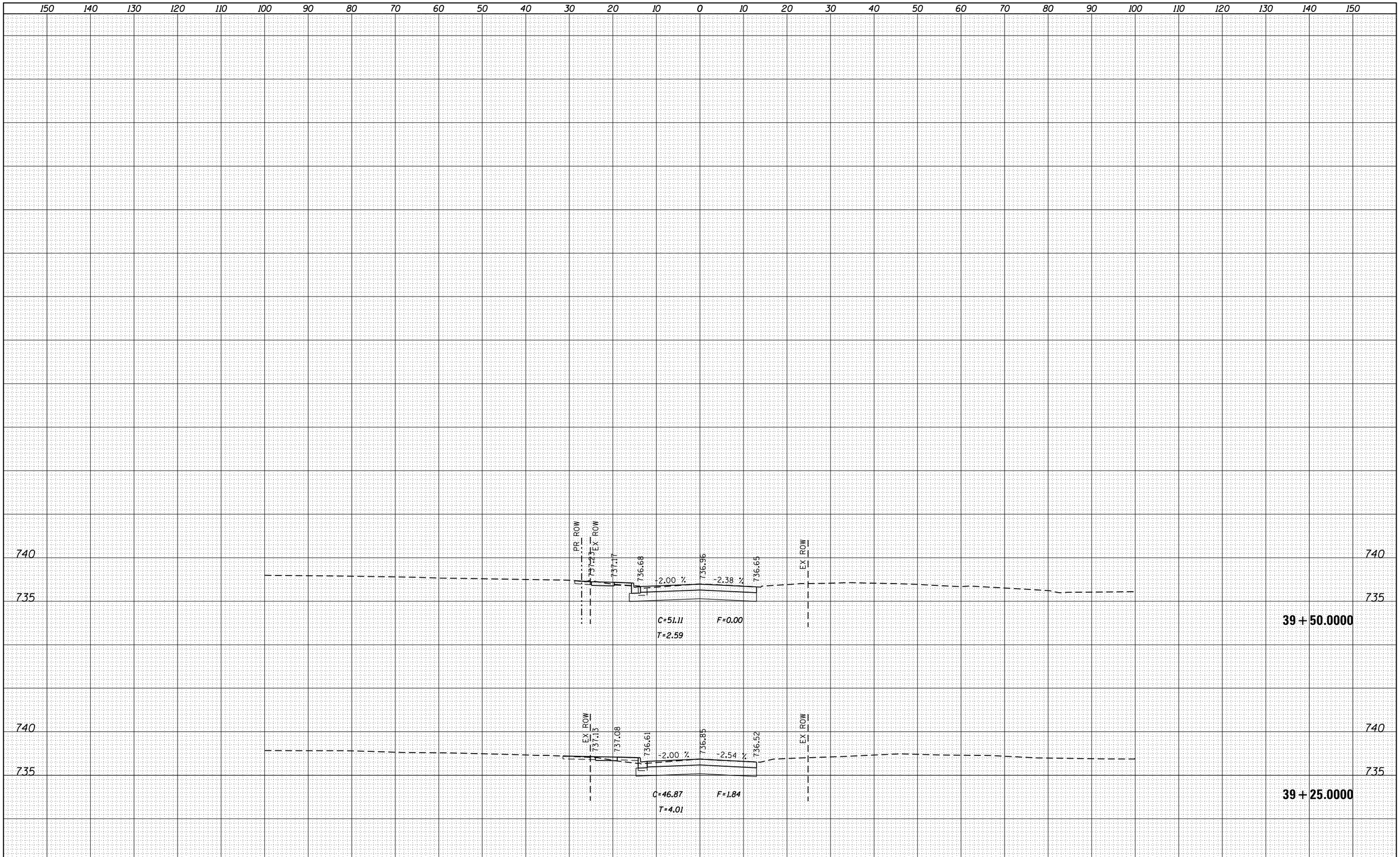

FINAL SURVEY		BY	DATE
NOTE BOOK NO.	SURVEYED		
	PLOTTED		
	TEMPLATE		
	AREAS		
	AREAS CHECKED		

ORIGINAL SURVEY		BY	DATE
NOTE BOOK NO.	SURVEYED		
	PLOTTED		
	TEMPLATE		
	AREAS		
	AREAS CHECKED		

FILE NAME = pw:\\IL084EBIDINTEG.illinois.gov:PWIDOT\Documents\IDOT Offices\District 2\Projects\P205006\CADD\Sheets\D205006-sht-xs-yonge.dgn	USER NAME = renkesrw	DESIGNED -	REVISED -
		DRAWN -	REVISED -
	PLOT SCALE = 20.0000 ' / in.	CHECKED -	REVISED -
Default	PLOT DATE = Mar-12-2015 11:40:45 AM	DATE -	REVISED -

STATE OF ILLINOIS
DEPARTMENT OF TRANSPORTATION

YONGE STREET

SCALE: | SHEET OF SHEETS | STA. 39+25.0000 TO STA. 39+50.0000

F.A.P. RTE.	SECTION	COUNTY	TOTAL SHEETS	SHEET NO.
734	78R-2	WINNEBAGO	926	859

CONTRACT NO. 64C21

ILLINOIS FED. AID PROJECT

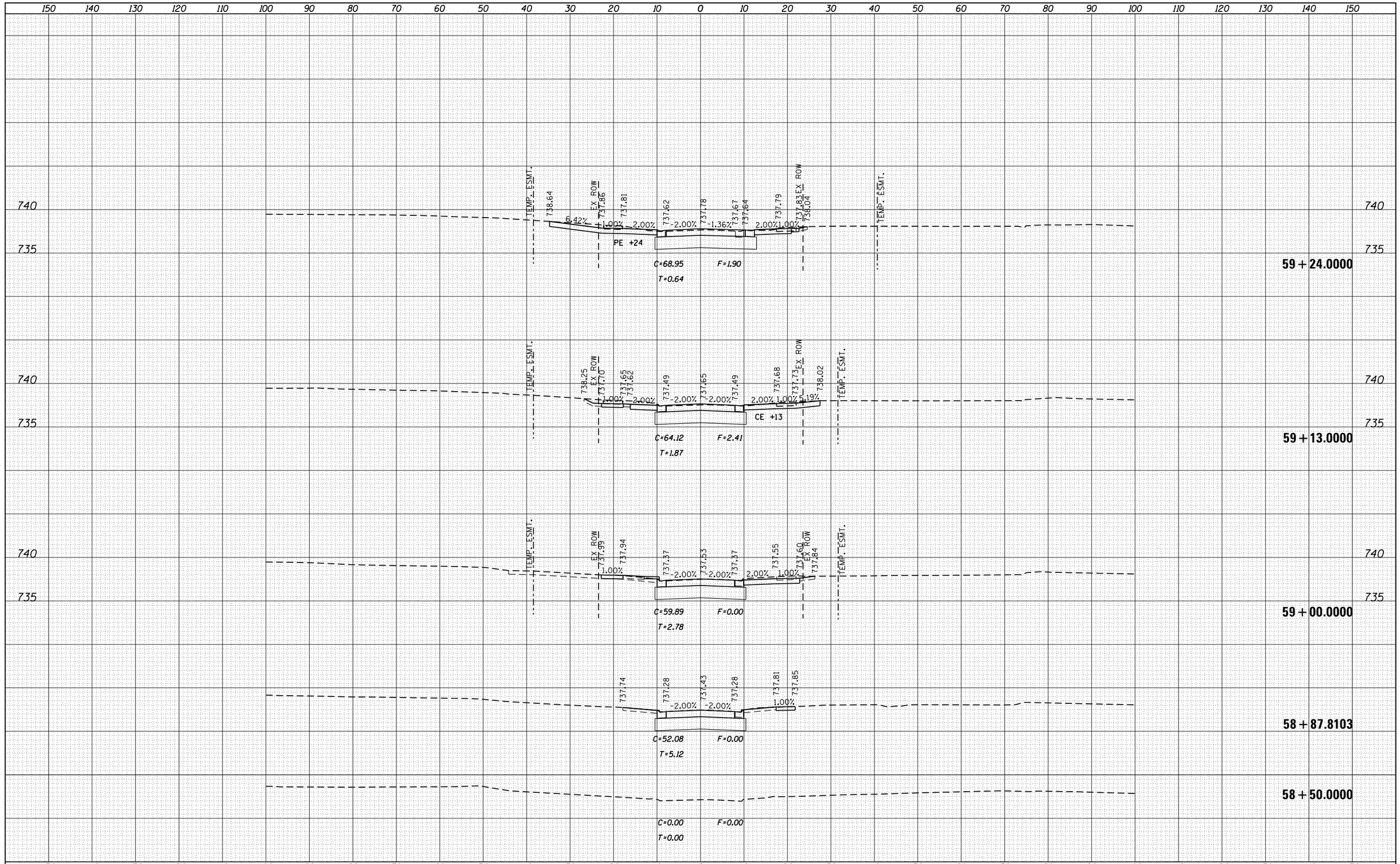

FINAL SURVEY	BY	DATE
SURVEYED		
PLOTTED		
TEMPLATE		
NOTE BOOK		
AREAS		
NO.	AREAS CHECKED	

ORIGINAL SURVEY	BY	DATE
SURVEYED		
PLOTTED		
TEMPLATE		
NOTE BOOK		
AREAS		
NO.	AREAS CHECKED	

FILE NAME = pw:\\IL084EBIDINTEG.illinois.gov:PWIDOT\Documents\IDOT Offices\District 2\Projects\P205006\CADD\Drawings\sheets\D205006-sht-xs-wagner.dgn	USER NAME = renkesrw	DESIGNED -	REVISED -
		DRAWN -	REVISED -
	PLOT SCALE = 20.0000 ' / in.	CHECKED -	REVISED -
Default	PLOT DATE = Mar-12-2015 11:43:17 AM	DATE -	REVISED -

STATE OF ILLINOIS
DEPARTMENT OF TRANSPORTATION

WAGNER AVE

SCALE: | SHEET OF SHEETS | STA. 58+50.0000 TO STA.59+24.0000

F.A.P. RTE.	SECTION	COUNTY	TOTAL SHEETS	SHEET NO.
734	78R-2	WINNEBAGO	926	860
		CONTRACT NO. 64C21		
		ILLINOIS FED. AID PROJECT		

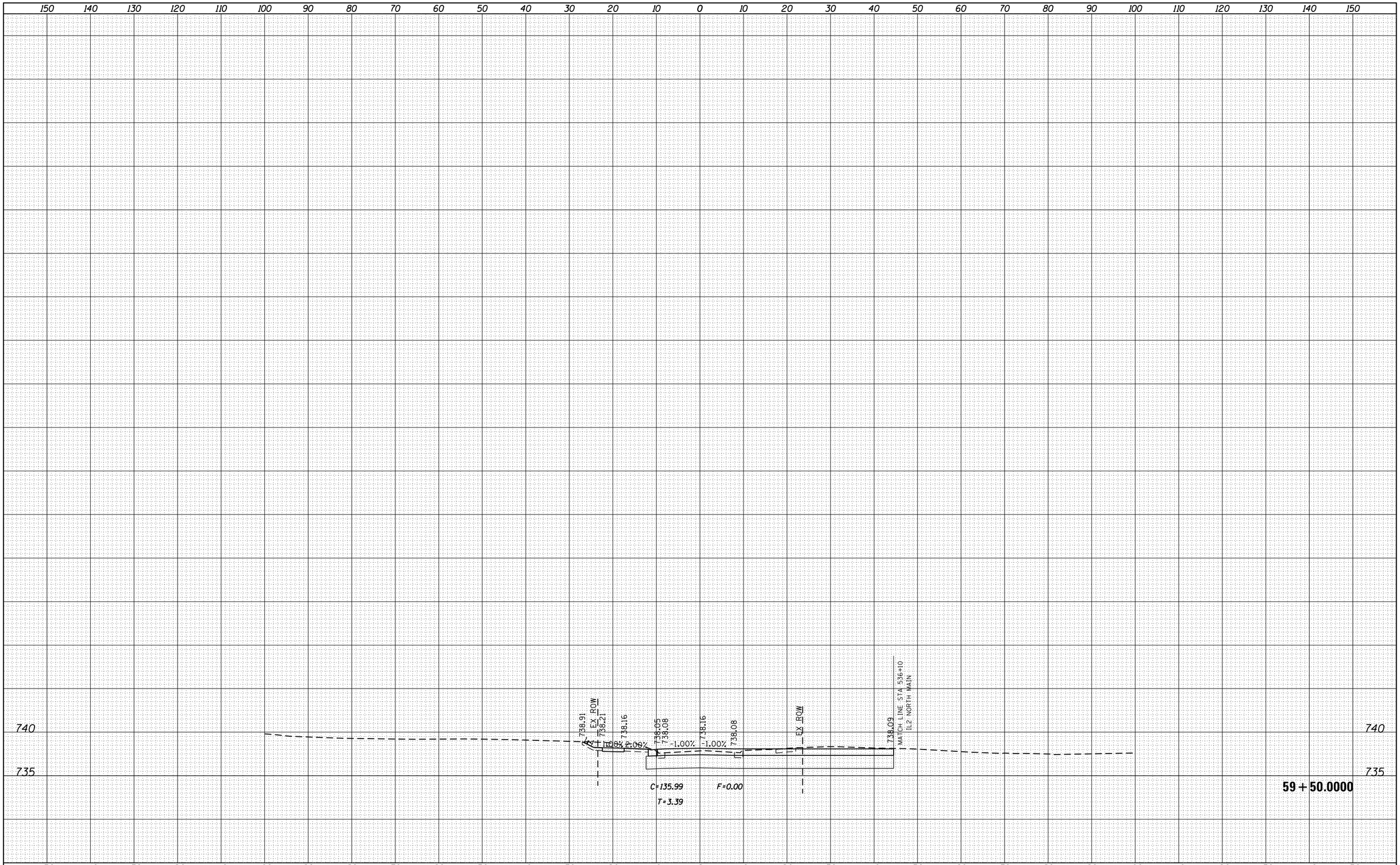

FINAL SURVEY		BY	DATE
NOTE BOOK NO.	SURVEYED		
	PLOTTED		
	TEMPLATE		
	AREAS		
	AREAS CHECKED		

ORIGINAL SURVEY		BY	DATE
NOTE BOOK NO.	SURVEYED		
	PLOTTED		
	TEMPLATE		
	AREAS		
	AREAS CHECKED		

FILE NAME = pw:\\IL084EBIDINTEG.illinois.gov:PWIDOT\Documents\IDOT Offices\District 2\Projects\P205006\CADD\DRAWING\Sheets\D205006-sht-xs-wagner.dgn	USER NAME = renkesrw	DESIGNED -	REVISED -
		DRAWN -	REVISED -
	PLOT SCALE = 20.0000 ' / in.	CHECKED -	REVISED -
Default	PLOT DATE = Mar-12-2015 11:43:53 AM	DATE -	REVISED -

STATE OF ILLINOIS
DEPARTMENT OF TRANSPORTATION

WAGNER AVE

SCALE: | SHEET OF SHEETS | STA. 59+50.0000 TO STA. 59+50.0000

F.A.P. RTE.	SECTION	COUNTY	TOTAL SHEETS	SHEET NO.
734	78R-2	WINNEBAGO	926	861

CONTRACT NO. 64C21

ILLINOIS FED. AID PROJECT

150 140 130 120 110 100 90 80 70 60 50 40 30 20 10 0 10 20 30 40 50 60 70 80 90 100 110 120 130 140 150

745
740

TEMP. ESMT.
PR ROW
EX ROW
1.10% 1.0% 2.0%
744.40
744.46
-2.00%
744.71
-2.00%
744.46
-0.40%
EX ROW
744.37
MATCH LINE STA 541+50
IL 2 NORTH MAIN
NORTH MAIN STREET
C=155.99 F=1.16
T=2.62

79 + 50.0000

745
740

TEMP. ESMT.
EX ROW
2.00% 1.00% 2.00%
743.97
-2.00%
744.22
-2.00%
743.97
743.72
2.00%
EX ROW
PR ROW
TEMP. ESMT.
C=98.08 F=4.53
T=5.98

79 + 25.0000

745
740

EX ROW
1.85%
743.05
4.15%
743.57
3.66%
743.12
2.19%
EX ROW
C=94.02 F=0.28
T=4.29

79 + 00.0000

745
740

1.85%
742.54
5.91%
743.27
4.31%
742.74
2.19%
C=98.94 F=0.00
T=4.37

78 + 90.0000

6.30%
5.32%
C=0.00 F=0.00
T=0.00

78 + 75.0000

150 140 130 120 110 100 90 80 70 60 50 40 30 20 10 0 10 20 30 40 50 60 70 80 90 100 110 120 130 140 150

FINAL SURVEY
NOTE BOOK
NO.
SURVEYED
PLOTTED
TEMPLATE
AREAS
AREAS CHECKED
BY
DATE

ORIGINAL SURVEY
NOTE BOOK
NO.
SURVEYED
PLOTTED
TEMPLATE
AREAS
AREAS CHECKED
BY
DATE

FILE NAME = pw:\\IL084EBIDINTEG.illinois.gov:PWIDOT\Documents\IDOT Offices\District 2\Projects\P205006\C4D\Drawings\sheets\D205006-sht-xs-burton.dgn	USER NAME = renkesrw	DESIGNED -	REVISED -
		DRAWN -	REVISED -
	PLOT SCALE = 20.0000 ' / in.	CHECKED -	REVISED -
Default	PLOT DATE = Mar-12-2015 01:35:55 PM	DATE -	REVISED -

STATE OF ILLINOIS
DEPARTMENT OF TRANSPORTATION

BURTON STREET

SCALE: | SHEET OF SHEETS | STA. 78+75.0000 TO STA. 79+50.0000

F.A.P. RTE.	SECTION	COUNTY	TOTAL SHEETS	SHEET NO.
734	78R-2	WINNEBAGO	926	862
		CONTRACT NO. 64C21		
		ILLINOIS FED. AID PROJECT		

150 140 130 120 110 100 90 80 70 60 50 40 30 20 10 0 10 20 30 40 50 60 70 80 90 100 110 120 130 140 150

745
740

PE ROW
EX ROW
1.0%
2.0%
743.80
743.85
2.00%
744.11
-2.00%
743.85
743.90
EX ROW
NORTH MAIN STREET
C=96.35
T=2.18
F=0.00

99+50.0000

745
740

EX ROW
743.73
-2.00%
743.99
-2.00%
743.73
2.00%
EX ROW
1.00%
1:4

C=70.03
T=8.71
F=3.68

99+25.0000

745
740

EX ROW
5.58%
743.27
4.74%
743.87
3.96%
743.38
2.00%
EX ROW
1.00%
1:4
TEMP. ESMT.

C=69.17
T=8.73
F=6.29

99+00.0000

745
740

C=0.00
T=0.00
F=0.00

98+75.0000

150 140 130 120 110 100 90 80 70 60 50 40 30 20 10 0 10 20 30 40 50 60 70 80 90 100 110 120 130 140 150

FILE NAME = pw:\\IL084EBIDINTEG.illinois.gov:PWIDOT\Documents\IDOT Offices\District 2\Projects\P205006\C4D\Drawings\sheets\D205006-sht-xs-custer.dgn Default	USER NAME = renkesrw	DESIGNED -	REVISED -
	PLOT SCALE = 20.0000 ' / in.	CHECKED -	REVISED -
	PLOT DATE = Mar-12-2015 01:38:45 PM	DATE -	REVISED -

STATE OF ILLINOIS
DEPARTMENT OF TRANSPORTATION

CUSTER AVENUE

SCALE: | SHEET OF SHEETS | STA. 98+75.0000 TO STA. 99+50.0000

F.A.P. RTE.	SECTION	COUNTY	TOTAL SHEETS	SHEET NO.
734	78R-2	WINNEBAGO	926	863
		CONTRACT NO. 64C21		
		ILLINOIS FED. AID PROJECT		

FINAL SURVEY
NOTE BOOK
NO.
SURVEYED
PLOTTED
TEMPLATE
AREAS
AREAS CHECKED
BY
DATE

ORIGINAL SURVEY
NOTE BOOK
NO.
SURVEYED
PLOTTED
TEMPLATE
AREAS
AREAS CHECKED
BY
DATE

150 140 130 120 110 100 90 80 70 60 50 40 30 20 10 0 10 20 30 40 50 60 70 80 90 100 110 120 130 140 150

745
740

TEMP. ESMT.
EX ROW
743.27
742.35
-2.00%
742.62
-2.00%
742.35
742.84
4.00%
742.89
EX ROW
743.86
C=103.20
T=4.52
F=0.00

139 + 00.0000

745
740

EX ROW
743.01
742.27
-2.00%
742.54
-2.00%
742.27
742.76
4.00%
742.81
EX ROW
743.43
C=98.81
T=4.02
F=0.00

138 + 75.0000

745
740

EX ROW
742.13
-2.65%
742.19
-2.45%
742.15
743.11
2.00%
743.20
EX ROW
C=90.70
T=2.66
F=0.00

138 + 57.0000

745
740

EX ROW
EX ROW
C=0.00
T=0.00
F=0.00

138 + 50.0000

150 140 130 120 110 100 90 80 70 60 50 40 30 20 10 0 10 20 30 40 50 60 70 80 90 100 110 120 130 140 150

FINAL SURVEY
NOTE BOOK
NO.
BY
DATE
SURVEYED
PLOTTED
TEMPLATE
AREAS
AREAS CHECKED

ORIGINAL SURVEY
NOTE BOOK
NO.
BY
DATE
SURVEYED
PLOTTED
TEMPLATE
AREAS
AREAS CHECKED

FILE NAME = pw:\\IL084EBIDINTEG.illinois.gov:PWIDOT\Documents\IDOT Offices\District 2\Projects\P205006\CADD\Drawings\sheets\D205006-sht-xs-brownwest.dgn Default	USER NAME = renkesrw	DESIGNED -	REVISED -
		DRAWN -	REVISED -
	PLOT SCALE = 20.0000 ' / in.	CHECKED -	REVISED -
	PLOT DATE = Mar-12-2015 01:41:02 PM	DATE -	REVISED -

STATE OF ILLINOIS
DEPARTMENT OF TRANSPORTATION

BROWN AVENUE WEST LEG

SCALE: | SHEET OF SHEETS | STA. 138+50.0000 TO STA.139+00.0000

F.A.P. RTE.	SECTION	COUNTY	TOTAL SHEETS	SHEET NO.
734	78R-2	WINNEBAGO	926	864
		CONTRACT NO. 64C21		
		ILLINOIS FED. AID PROJECT		

FINAL SURVEY		BY	DATE
NOTE BOOK	SURVEYED		
NO.	PLOTTED		
	TEMPLATE		
	AREAS		
	AREAS CHECKED		

ORIGINAL SURVEY		BY	DATE
NOTE BOOK	SURVEYED		
NO.	PLOTTED		
	TEMPLATE		
	AREAS		
	AREAS CHECKED		

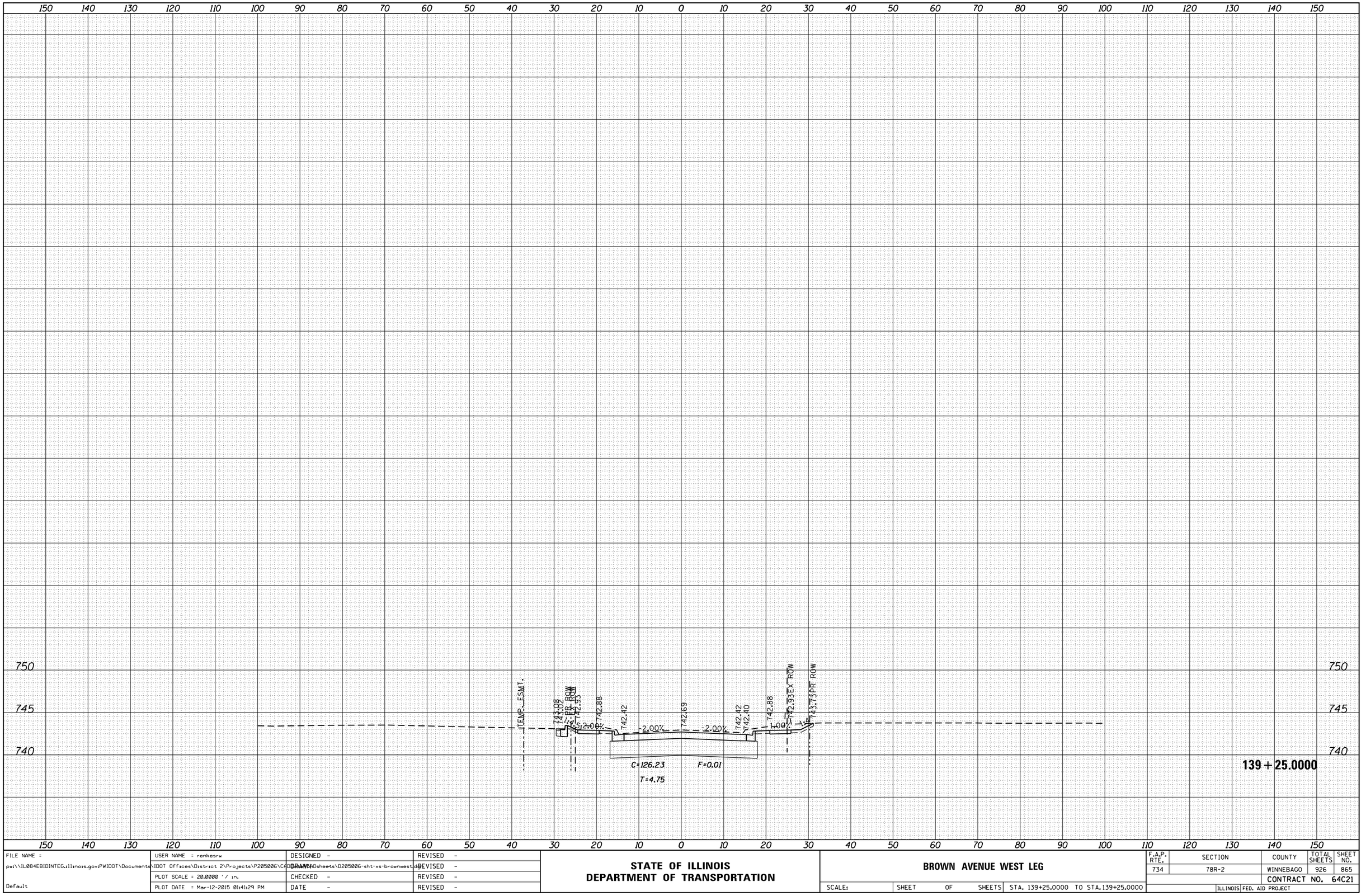

FILE NAME = pw:\\IL084EBIDINTEG.illinois.gov:PWIDOT\Documents\IDOT Offices\District 2\Projects\P205006\C4D\Drawings\sheets\D205006-sht-xs-brownwest.dgn	USER NAME = renkesrw	DESIGNED -	REVISED -
		DRAWN -	REVISED -
	PLOT SCALE = 20.0000 ' / in.	CHECKED -	REVISED -
Default	PLOT DATE = Mar-12-2015 01:41:29 PM	DATE -	REVISED -

STATE OF ILLINOIS
DEPARTMENT OF TRANSPORTATION

BROWN AVENUE WEST LEG

SCALE: | SHEET OF SHEETS | STA. 139+25.0000 TO STA.139+25.0000

F.A.P. RTE.	SECTION	COUNTY	TOTAL SHEETS	SHEET NO.
734	78R-2	WINNEBAGO	926	865
		CONTRACT NO. 64C21		
	ILLINOIS	FED. AID PROJECT		

150 140 130 120 110 100 90 80 70 60 50 40 30 20 10 0 10 20 30 40 50 60 70 80 90 100 110 120 130 140 150

745
740

EX ROW

C=0.00
T=0.00
F=0.00

141 + 00.0000

745
740

EX ROW

743.00
742.96
742.92
2.0%
0.14%
742.90
-1.28%
742.76
2.0%
1.6%
743.73
EX ROW

C=91.51
T=2.22
F=0.00

140 + 78.3229

745
740

EX ROW

743.30
743.18
742.77
2.0%
-1.00%
742.90
-1.50%
742.70
2.0%
1.6%
743.81
EX ROW

C=94.18
T=2.29
F=0.00

140 + 75.0000

745
740

743.32
0.61%
743.25
1.38%
743.10
1.38%
742.64
742.67
-0.50%
-2.00%
742.94
-2.00%
742.66
742.53
2.0%
1.6%
743.61
EX ROW
PR ROW
TEMP. ESMT.

C=134.08
T=7.26
F=0.12

140 + 50.0000

150 140 130 120 110 100 90 80 70 60 50 40 30 20 10 0 10 20 30 40 50 60 70 80 90 100 110 120 130 140 150

FILE NAME = pw:\\IL084EBIDINTEG.illinois.gov:PWIDOT\Documents\IDOT Offices\District 2\Projects\P205006\CADD\Drawings\sheets\D205006-sht-xs-browneast.dgn	USER NAME = stringerjm	DESIGNED -	REVISED -
		DRAWN -	REVISED -
	PLOT SCALE = 20.0000 ' / in.	CHECKED -	REVISED -
Default	PLOT DATE = Mar-13-2015 01:29:25 PM	DATE -	REVISED -

STATE OF ILLINOIS
DEPARTMENT OF TRANSPORTATION

BROWN AVENUE EAST LEG

SCALE: | SHEET OF SHEETS | STA. 140+50.0000 TO STA.141+00.0000

F.A.P. RTE.	SECTION	COUNTY	TOTAL SHEETS	SHEET NO.
734	78R-2	WINNEBAGO	926	866
		CONTRACT NO. 64C21		
		ILLINOIS FED. AID PROJECT		

FINAL SURVEY
NOTE BOOK
NO.
SURVEYED
PLOTTED
TEMPLATE
AREAS
AREAS CHECKED
BY
DATE

ORIGINAL SURVEY
NOTE BOOK
NO.
SURVEYED
PLOTTED
TEMPLATE
AREAS
AREAS CHECKED
BY
DATE

FINAL SURVEY	NOTE BOOK	NO.
SURVEYED		
PLOTTED		
TEMPLATE		
AREAS		
AREAS CHECKED		

BY

DATE

150 140 130 120 110 100 90 80 70 60 50 40 30 20 10 0 10 20 30 40 50 60 70 80 90 100 110 120 130 140 150

745

740

TEMP. ESMT.

EX ROW

740.99 741.62 741.58 741.53 741.04 741.30 741.04 741.53 741.58 741.69

2.00% 1.0% 2.0% -2.00% -2.00% 2.0% 1.0% 1.0%

C=69.64 F=8.16

T=4.17

159 + 00.0000

EX ROW

740.85 740.80 740.43 740.69 740.43 740.92 740.97 740.98

1.00% 3.50% -2.00% -2.00% 2.00% 1.00%

PE +77

C=90.60 F=0.00

T=1.66

158 + 76.9276

EX ROW

740.62 740.19 740.58 740.14 740.73

2.00% -2.98% -3.34% 2.00%

C=87.24 F=0.00

T=2.55

158 + 50.0000

EX ROW

EX ROW

C=0.00 F=0.00

T=0.00

158 + 00.0000

ORIGINAL SURVEY	NOTE BOOK	NO.
SURVEYED		
PLOTTED		
TEMPLATE		
AREAS		
AREAS CHECKED		

BY

DATE

FILE NAME = pw:\\IL084EBIDINTEG.illinois.gov:PWIDOT\Documents\IDOT Offices\District 2\Projects\P205006\CADD\DRAWINGS\sheets\D205006-sht-xs-vanwie.dgn	USER NAME = renkesrw	DESIGNED -	REVISED -
	PLOT SCALE = 20.0000 ' / in.	CHECKED -	REVISED -
Default	PLOT DATE = Mar-12-2015 01:47:08 PM	DATE -	REVISED -

STATE OF ILLINOIS
DEPARTMENT OF TRANSPORTATION

VAN WIE AVENUE

SCALE: | SHEET OF SHEETS | STA. 158+00.0000 TO STA.159+00.0000

F.A.P. RTE.	SECTION	COUNTY	TOTAL SHEETS	SHEET NO.
734	78R-2	WINNEBAGO	926	867
		CONTRACT NO. 64C21		
	ILLINOIS FED. AID PROJECT			

FINAL SURVEY	BY	DATE
SURVEYED		
PLOTTED		
TEMPLATE		
NOTE BOOK		
AREAS		
NO.	AREAS CHECKED	

ORIGINAL SURVEY	BY	DATE
SURVEYED		
PLOTTED		
TEMPLATE		
NOTE BOOK		
AREAS		
NO.	AREAS CHECKED	

150 140 130 120 110 100 90 80 70 60 50 40 30 20 10 0 10 20 30 40 50 60 70 80 90 100 110 120 130 140 150

745
740

EX ROW

C=0.00 F=0.00
T=0.00

161 + 00.0000

EX ROW 742.23 742.18 741.52 742.03 741.65 742.07 742.12 EX ROW

1.00% 2.00% -4.07% -3.06% 2.00% 1.00%

C=88.14 F=0.12
T=2.60

160 + 92.0520

TEMP. ESMT. EX ROW 742.30 742.23 742.18 741.69 741.95 741.69 741.84 741.89 742.06 EX ROW TEMP. ESMT.

1.0% 2.0% -2.00% -2.00% 4.0% 1.0% 6.0%

CE +64

C=86.92 F=0.70
T=1.70

160 + 64.0000

TEMP. ESMT. EX ROW 742.37 742.21 741.72 741.98 741.71 741.86 741.98 EX ROW TEMP. ESMT.

1.0% 2.0% -2.00% -2.00% 4.0% 1.0%

C=84.47 F=0.97
T=1.72

160 + 50.0000

TEMP. ESMT. PR ROW 741.13 741.96 741.92 EX ROW 741.86 741.39 741.40 741.66 741.40 741.89 741.94 EX ROW 741.98 741.38

2.0% 1.0% 2.0% -2.00% -2.00% 2.0% 1.0% 2.0%

C=72.78 F=10.77
T=5.59

159 + 25.0000

150 140 130 120 110 100 90 80 70 60 50 40 30 20 10 0 10 20 30 40 50 60 70 80 90 100 110 120 130 140 150

FILE NAME =	USER NAME = renkesrw	DESIGNED -	REVISED -
pw:\\IL084EBIDINTEG.illinois.gov:PWIDOT\Documents\IDOT Offices\District 2\Projects\P205006\CADD\ROADsheets\D205006-sht-xs-vanwie.dgn		DRAWN -	REVISED -
Default	PLOT SCALE = 20.0000 ' / in.	CHECKED -	REVISED -
	PLOT DATE = Mar-12-2015 01:47:39 PM	DATE -	REVISED -

STATE OF ILLINOIS
DEPARTMENT OF TRANSPORTATION

VAN WIE AVENUE

SCALE: | SHEET OF SHEETS | STA. 159+25.0000 TO STA.161+00.0000

F.A.P. RTE.	SECTION	COUNTY	TOTAL SHEETS	SHEET NO.
734	78R-2	WINNEBAGO	926	868
		CONTRACT NO. 64C21		
		ILLINOIS FED. AID PROJECT		

FINAL SURVEY	NOTE BOOK	NO.
SURVEYED		
PLOTTED		
TEMPLATE		
AREAS		
AREAS CHECKED		

BY	DATE

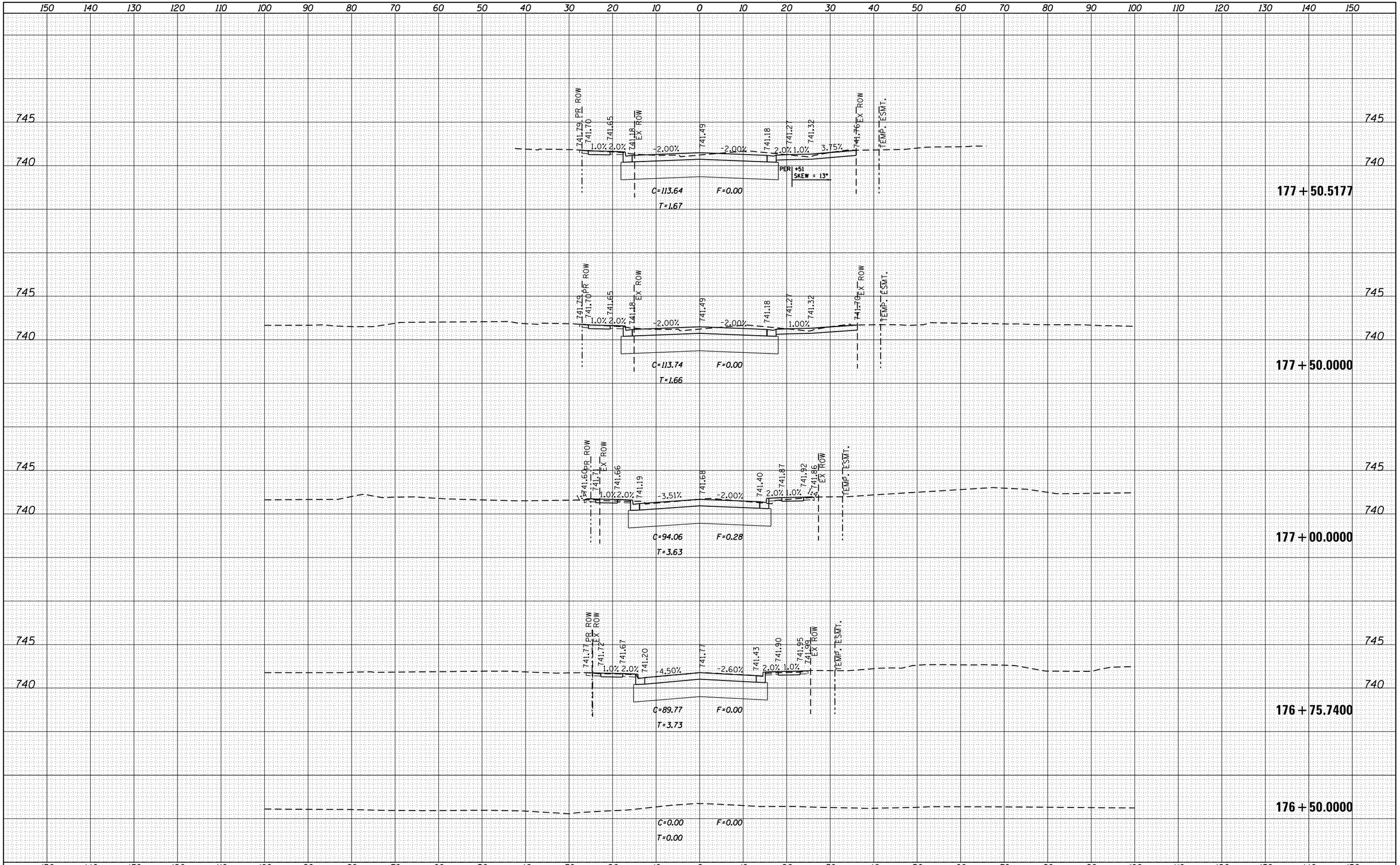

ORIGINAL SURVEY	NOTE BOOK	NO.
SURVEYED		
PLOTTED		
TEMPLATE		
AREAS		
AREAS CHECKED		

BY	DATE

FILE NAME =	USER NAME = renkesrw	DESIGNED -	REVISED -
pw:\\IL084EBIDINTEG.illinois.gov:PWIDOT\Documents\IDOT Offices\District 2\Projects\P205006\CADD\DRAWINGSheets\D205006-sht-xs-fulton.dgn		DRAWN	REVISED -
	PLOT SCALE = 20.0000 ' / in.	CHECKED -	REVISED -
Default	PLOT DATE = Mar-12-2015 01:51:56 PM	DATE -	REVISED -

STATE OF ILLINOIS
DEPARTMENT OF TRANSPORTATION

FULTON AVENUE

SCALE: | SHEET OF SHEETS | STA. 176+50.0000 TO STA.177+50.5177

F.A.P. RTE.	SECTION	COUNTY	TOTAL SHEETS	SHEET NO.
734	78R-2	WINNEBAGO	926	869
		CONTRACT NO. 64C21		
	ILLINOIS	FED. AID PROJECT		

FINAL SURVEY	BY	DATE
NOTE BOOK	SURVEYED	
NO.	PLOTTED	
	TEMPLATE	
	AREAS	
	AREAS CHECKED	

ORIGINAL SURVEY	BY	DATE
NOTE BOOK	SURVEYED	
NO.	PLOTTED	
	TEMPLATE	
	AREAS	
	AREAS CHECKED	

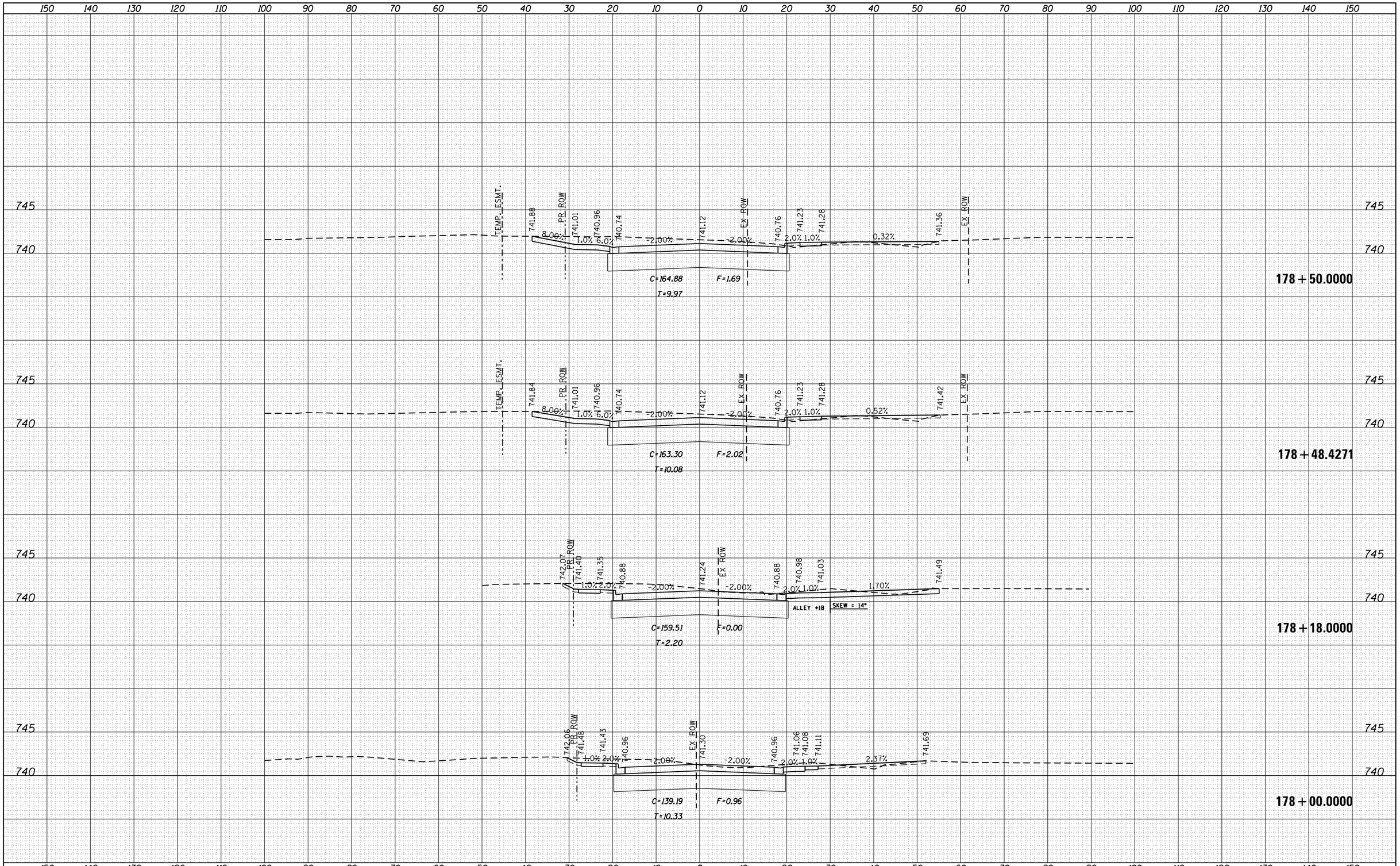

FILE NAME =	USER NAME = renkesrw	DESIGNED -	REVISED -
p:\\IL084EBIDINTEG.illinois.gov\PWIDOT\Documents\IDOT Offices\District 2\Projects\P205006\CADD\DRAWINGS\sheets\D205006-sht-xs-fulton.dgn		DRAWN -	REVISED -
	PLOT SCALE = 20.0000 ' / in.	CHECKED -	REVISED -
Default	PLOT DATE = Mar-12-2015 01:52:29 PM	DATE -	REVISED -

STATE OF ILLINOIS
DEPARTMENT OF TRANSPORTATION

FULTON AVENUE

SCALE: | SHEET OF SHEETS | STA. 178+00.0000 TO STA.178+50.0000

F.A.P. RTE.	SECTION	COUNTY	TOTAL SHEETS	SHEET NO.
734	78R-2	WINNEBAGO	926	870
		CONTRACT NO. 64C21		
	ILLINOIS FED. AID PROJECT			

FINAL SURVEY	BY	DATE
SURVEYED		
PLOTTED		
TEMPLATE		
AREAS		
NOTE BOOK		
AREAS CHECKED		
NO.		

ORIGINAL SURVEY	BY	DATE
SURVEYED		
PLOTTED		
TEMPLATE		
AREAS		
NOTE BOOK		
AREAS CHECKED		
NO.		

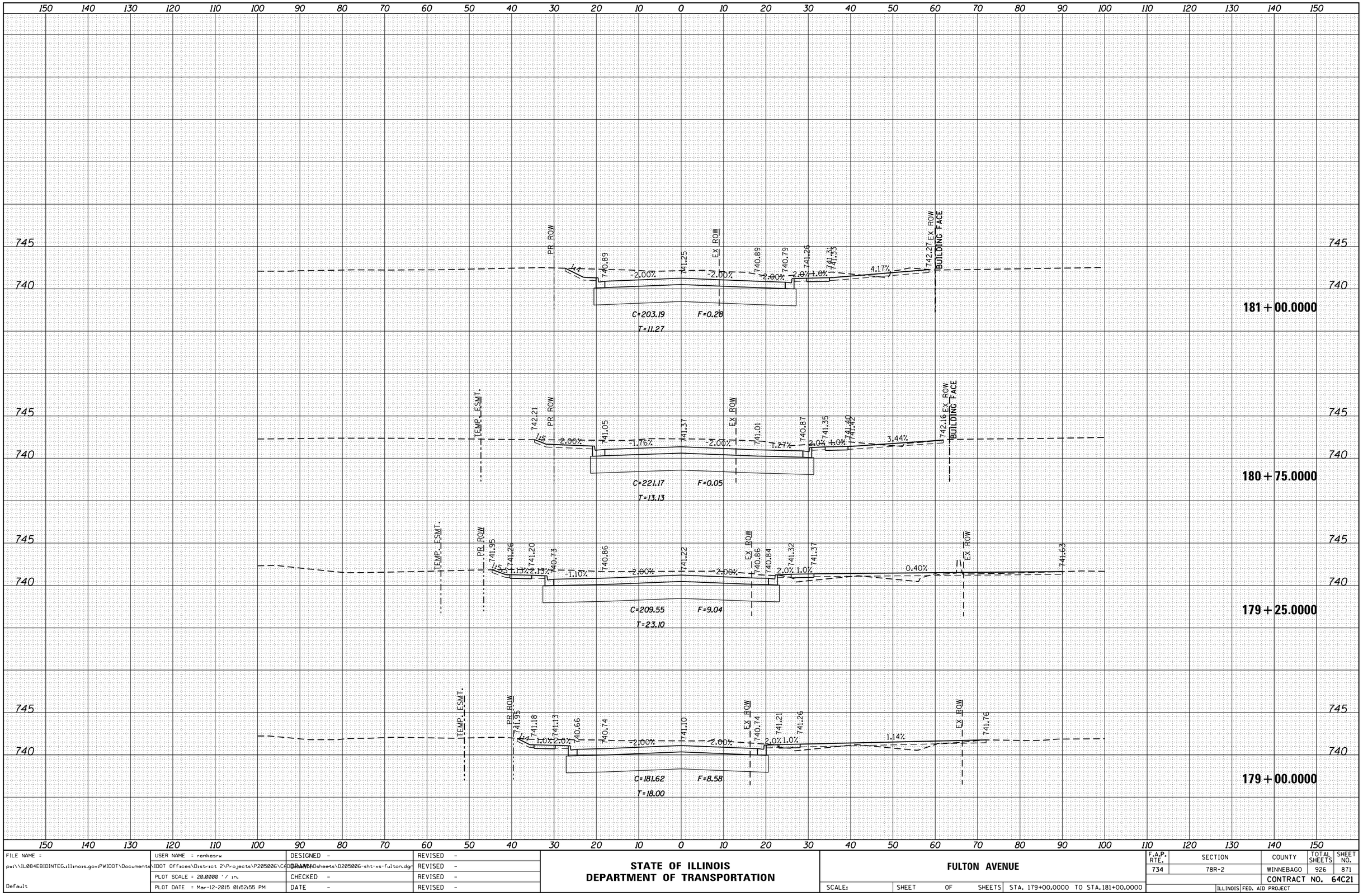

FILE NAME =	USER NAME = renkesrw	DESIGNED -	REVISED -
pw:\\IL084EBIDINTEG.illinois.gov:PWIDOT\Documents\IDOT Offices\District 2\Projects\P205006\CADD\DRAWINGSheets\D205006-sht-xs-fulton.dgn			REVISED -
	PLOT SCALE = 20.0000 ' / in.	CHECKED -	REVISED -
Default	PLOT DATE = Mar-12-2015 01:52:55 PM	DATE -	REVISED -

STATE OF ILLINOIS
DEPARTMENT OF TRANSPORTATION

FULTON AVENUE

SCALE: | SHEET OF SHEETS | STA. 179+00.0000 TO STA.181+00.0000

F.A.P. RTE.	SECTION	COUNTY	TOTAL SHEETS	SHEET NO.
734	78R-2	WINNEBAGO	926	871
		CONTRACT NO. 64C21		
	ILLINOIS FED. AID PROJECT			

150 140 130 120 110 100 90 80 70 60 50 40 30 20 10 0 10 20 30 40 50 60 70 80 90 100 110 120 130 140 150

745
740

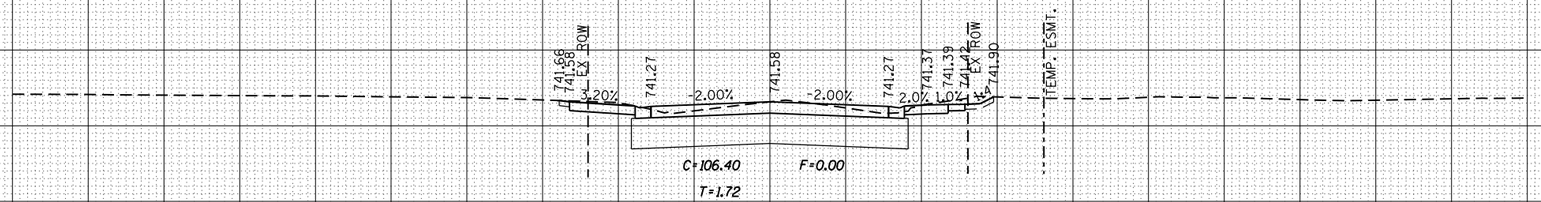

C=106.40 F=0.00
T=1.72

182+50.0000

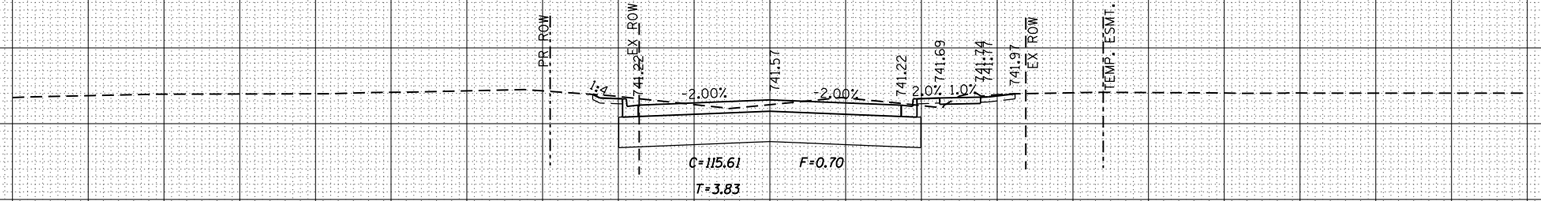

C=115.61 F=0.70
T=3.83

182+00.0000

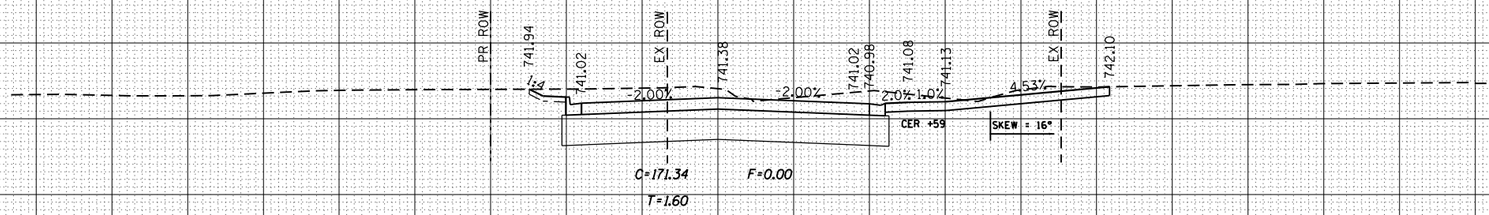

C=171.34 F=0.00
T=1.60

181+59.0000

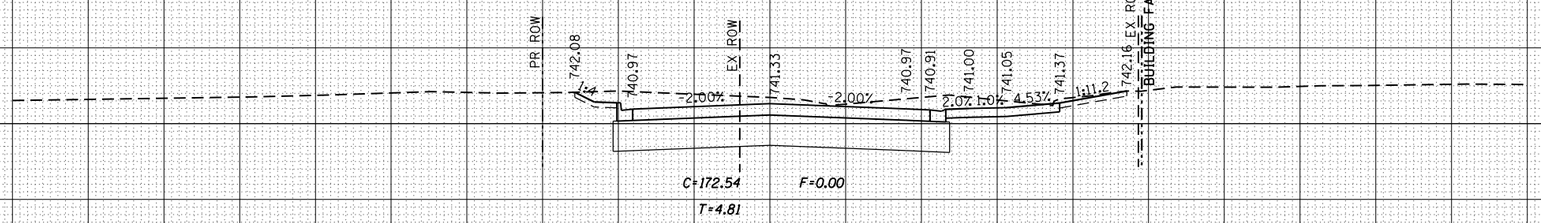

C=172.54 F=0.00
T=4.81

181+50.0000

150 140 130 120 110 100 90 80 70 60 50 40 30 20 10 0 10 20 30 40 50 60 70 80 90 100 110 120 130 140 150

FINAL SURVEY	NOTE BOOK	NO.	BY	DATE
SURVEYED				
PLOTTED				
TEMPLATE				
AREAS				
AREAS CHECKED				

ORIGINAL SURVEY	NOTE BOOK	NO.	BY	DATE
SURVEYED				
PLOTTED				
TEMPLATE				
AREAS				
AREAS CHECKED				

FILE NAME =	USER NAME = renkesrw	DESIGNED -	REVISED -
pw:\\IL084EBIDINTEG.illinois.gov:PWIDOT\Documents\IDOT Offices\District 2\Projects\P205006\C4D\Drawings\sheets\D205006-sht-xs-fulton.dgn		DRAWN -	REVISED -
	PLOT SCALE = 20.0000 ' / in.	CHECKED -	REVISED -
Default	PLOT DATE = Mar-12-2015 01:53:56 PM	DATE -	REVISED -

STATE OF ILLINOIS
DEPARTMENT OF TRANSPORTATION

FULTON AVENUE

SCALE: | SHEET OF SHEETS | STA. 181+50.0000 TO STA.182+50.0000

F.A.P. RTE.	SECTION	COUNTY	TOTAL SHEETS	SHEET NO.
734	78R-2	WINNEBAGO	926	872
		CONTRACT NO. 64C21		
		ILLINOIS	FED. AID PROJECT	

FINAL SURVEY	BY	DATE
SURVEYED		
PLOTTED		
TEMPLATE		
NOTE BOOK		
AREAS		
NO.	AREAS CHECKED	

ORIGINAL SURVEY	BY	DATE
SURVEYED		
PLOTTED		
TEMPLATE		
NOTE BOOK		
AREAS		
NO.	AREAS CHECKED	

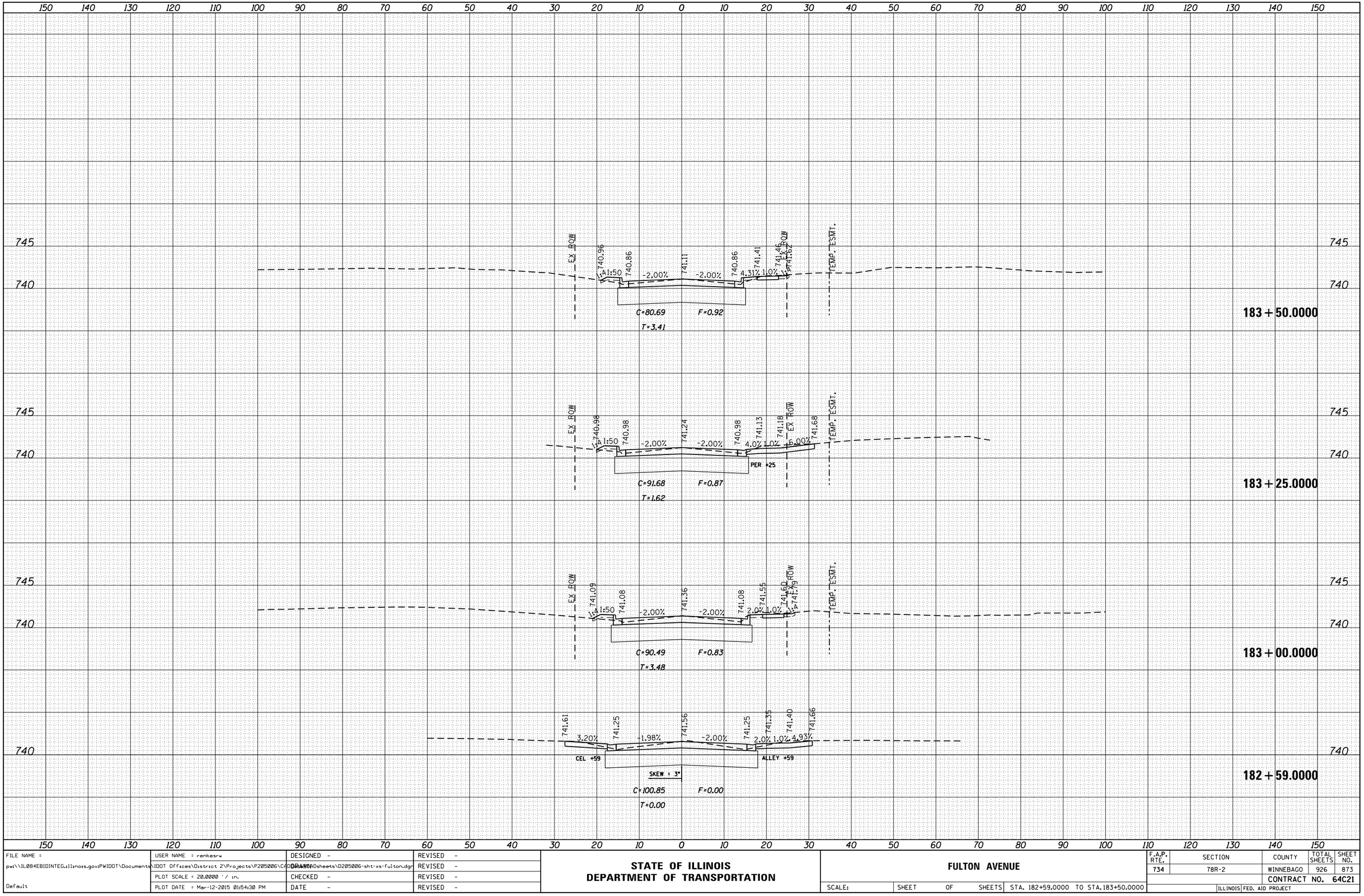

FILE NAME =	USER NAME = renkesw	DESIGNED -	REVISED -
pw:\\IL084EBIDINTEG.illinois.gov:PWIDOT\Documents\IDOT Offices\District 2\Projects\P205006\CADD\DRAWINGsheets\D205006-sht-xs-fulton.dgn		DRAWN -	REVISED -
	PLOT SCALE = 20.0000 ' / in.	CHECKED -	REVISED -
Default	PLOT DATE = Mar-12-2015 01:54:30 PM	DATE -	REVISED -

STATE OF ILLINOIS
DEPARTMENT OF TRANSPORTATION

FULTON AVENUE

SCALE: | SHEET OF SHEETS | STA. 182+59.0000 TO STA.183+50.0000

F.A.P. RTE.	SECTION	COUNTY	TOTAL SHEETS	SHEET NO.
734	78R-2	WINNEBAGO	926	873
		CONTRACT NO. 64C21		
	ILLINOIS FED. AID PROJECT			

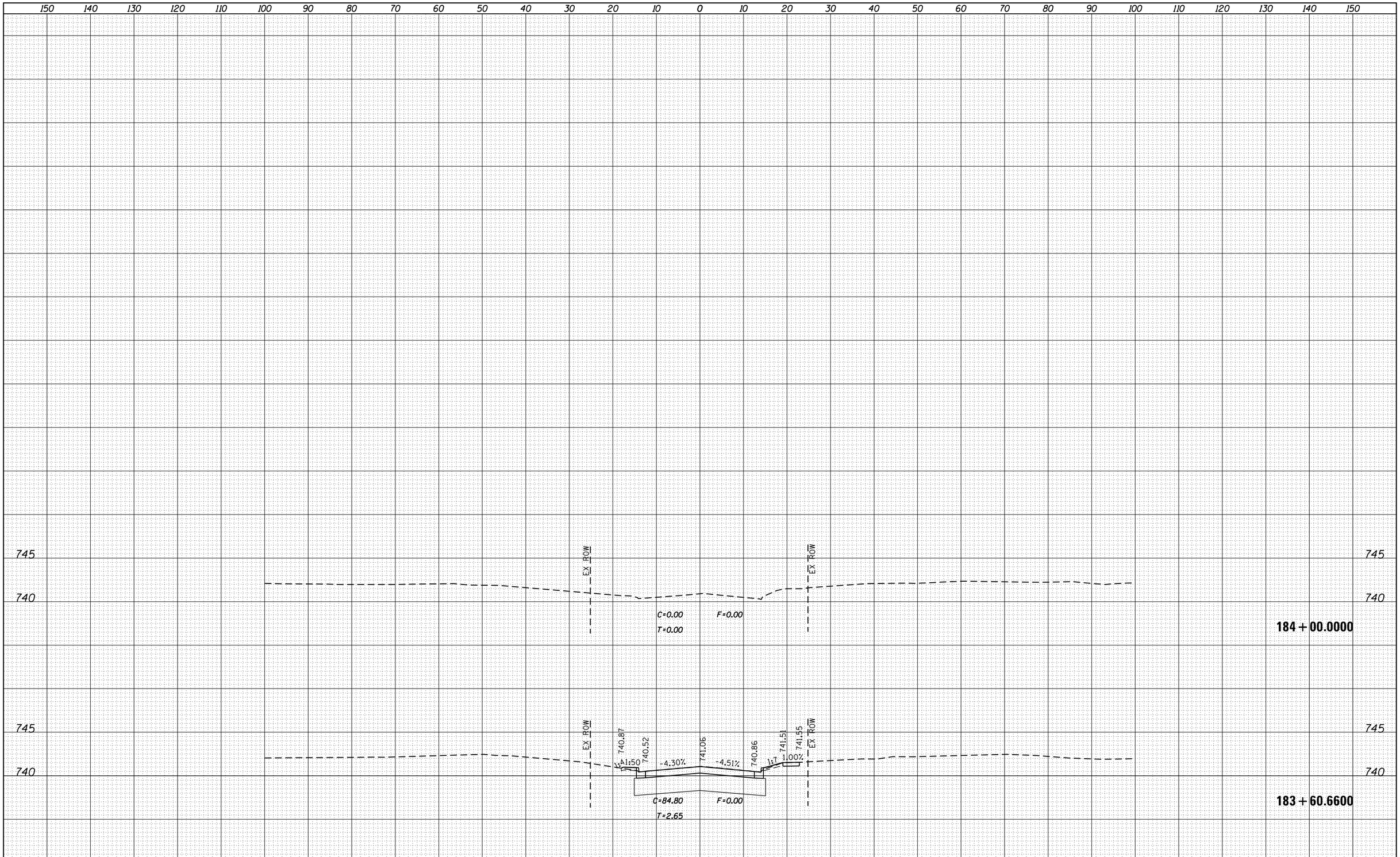

FINAL SURVEY		BY	DATE
NOTE BOOK NO.	SURVEYED		
	PLOTTED		
	TEMPLATE		
	AREAS		
	AREAS CHECKED		

ORIGINAL SURVEY		BY	DATE
NOTE BOOK NO.	SURVEYED		
	PLOTTED		
	TEMPLATE		
	AREAS		
	AREAS CHECKED		

FILE NAME = pw:\\IL084EBIDINTEG.illinois.gov:PWIDOT\Documents\IDOT Offices\District 2\Projects\P205006\CADD\Sheets\D205006-sht-xs-fulton.dgn	USER NAME = renkesrw	DESIGNED -	REVISED -
		DRAWN -	REVISED -
	PLOT SCALE = 20.0000 ' / in.	CHECKED -	REVISED -
Default	PLOT DATE = Mar-12-2015 01:54:55 PM	DATE -	REVISED -

STATE OF ILLINOIS
DEPARTMENT OF TRANSPORTATION

FULTON AVENUE

SCALE: | SHEET OF SHEETS | STA. 183+60.6600 TO STA.184+00.0000

F.A.P. RTE.	SECTION	COUNTY	TOTAL SHEETS	SHEET NO.
734	78R-2	WINNEBAGO	926	874

CONTRACT NO. 64C21

ILLINOIS FED. AID PROJECT

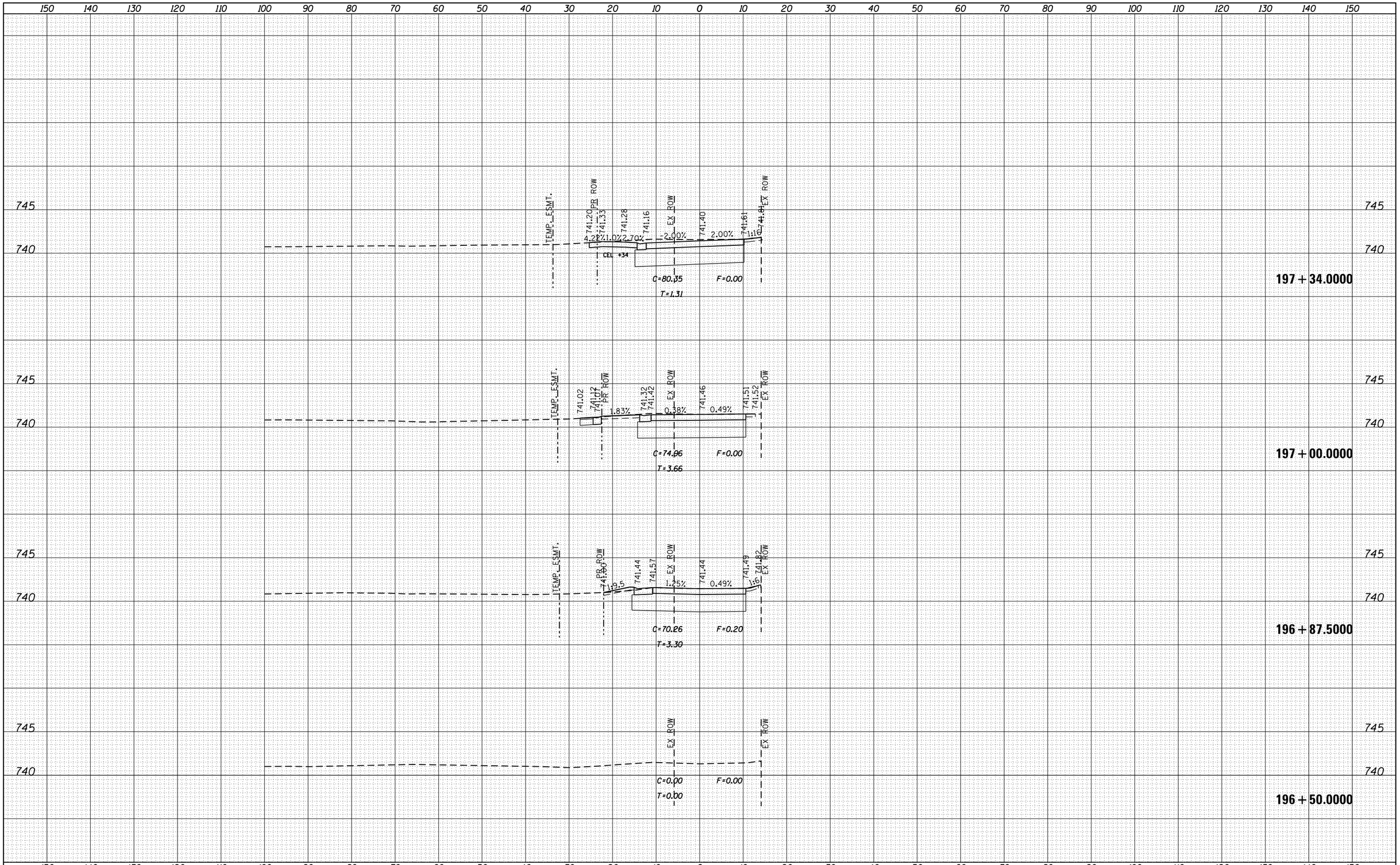

FINAL SURVEY — NOTE BOOK NO. — SURVEYED — PLOTTED — TEMPLATE — AREAS — AREAS CHECKED — BY — DATE

ORIGINAL SURVEY — NOTE BOOK NO. — SURVEYED — PLOTTED — TEMPLATE — AREAS — AREAS CHECKED — BY — DATE

FILE NAME = pw:\\IL084EBIDINTEG.illinois.gov:PWIDOT\Documents\IDOT Offices\District 2\Projects\P205006\CADD\Sheets\D205006-sht-xs-ford.dgn	USER NAME = renkesrw	DESIGNED -	REVISED -
		DRAWN -	REVISED -
	PLOT SCALE = 20.0000 ' / in.	CHECKED -	REVISED -
Default	PLOT DATE = Mar-12-2015 02:02:43 PM	DATE -	REVISED -

STATE OF ILLINOIS
DEPARTMENT OF TRANSPORTATION

FORD AVENUE

SCALE: | SHEET OF SHEETS | STA. 196+50.0000 TO STA.197+34.0000

F.A.P. RTE.	SECTION	COUNTY	TOTAL SHEETS	SHEET NO.
734	78R-2	WINNEBAGO	926	875

CONTRACT NO. 64C21

ILLINOIS FED. AID PROJECT

FINAL SURVEY	NOTE BOOK	SURVEYED	BY	DATE
		PLOTTED		
		TEMPLATE		
		AREAS		
NO.		AREAS CHECKED		

ORIGINAL SURVEY	NOTE BOOK	SURVEYED	BY	DATE
		PLOTTED		
		TEMPLATE		
		AREAS		
NO.		AREAS CHECKED		

150 140 130 120 110 100 90 80 70 60 50 40 30 20 10 0 10 20 30 40 50 60 70 80 90 100 110 120 130 140 150

745
740

741.14 PR ROW 740.42 740.37 739.90 EX ROW 740.24 740.41 EX ROW 741.32
1:10 1.0% 1.50 -2.00% -2.00% 2% 1:1 10.4
C=118.56 F=0.00
T=5.36

198 + 90.0000

741.25 PR ROW 740.75 740.70 740.23 EX ROW 740.55 740.73 EX ROW 741.46
1:10 1.0% 1.50 -2.00% -2.00% 2% 1:1 10.4
C=108.42 F=0.00
T=4.51

198 + 50.0000

TEMP. ESMT. 741.27 PR ROW 741.30 741.36 741.31 740.66 EX ROW 740.94 741.13 EX ROW 741.88
1.0% 2.6 -2.00% -2.00% 2% 1:1
C=99.87 F=0.02
T=2.77

198 + 00.0000

TEMP. ESMT. 741.06 PR ROW 741.19 741.24 741.21 741.19 741.06 EX ROW 741.32 741.52 EX ROW 741.88
1.0% 2.70 -2.00% -2.00% 2% 1:1
C=87.33 F=0.01
T=1.89

197 + 50.0000

FILE NAME =	USER NAME = renkesrw	DESIGNED -	REVISED -
pw:\\IL084EBIDINTEG.illinois.gov:PWIDOT\Documents\IDOT Offices\District 2\Projects\P205006\CADD\ROADsheets\D205006-sht-xs-ford.dgn		DRAWN	REVISED -
Default	PLOT SCALE = 20.0000 ' / in.	CHECKED -	REVISED -
	PLOT DATE = Mar-12-2015 02:03:10 PM	DATE -	REVISED -

STATE OF ILLINOIS
DEPARTMENT OF TRANSPORTATION

FORD AVENUE

SCALE: | SHEET OF SHEETS | STA. 197+50.0000 TO STA. 198+90.0000

F.A.P. RTE.	SECTION	COUNTY	TOTAL SHEETS	SHEET NO.
734	78R-2	WINNEBAGO	926	876
		CONTRACT NO. 64C21		
		ILLINOIS FED. AID PROJECT		

FINAL SURVEY		BY	DATE
NOTE BOOK	SURVEYED		
NO.	PLOTTED		
	TEMPLATE		
	AREAS		
	AREAS CHECKED		

ORIGINAL SURVEY		BY	DATE
NOTE BOOK	SURVEYED		
NO.	PLOTTED		
	TEMPLATE		
	AREAS		
	AREAS CHECKED		

150 140 130 120 110 100 90 80 70 60 50 40 30 20 10 0 10 20 30 40 50 60 70 80 90 100 110 120 130 140 150

745

740

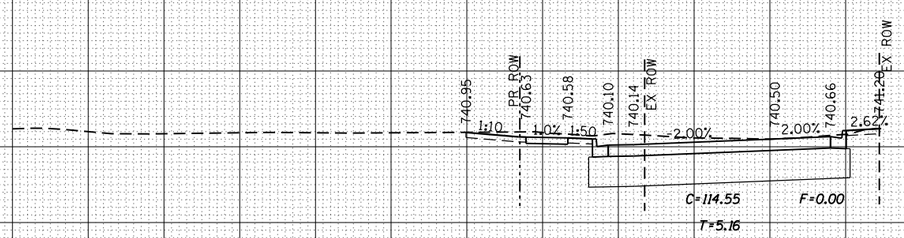

199 + 50.0000

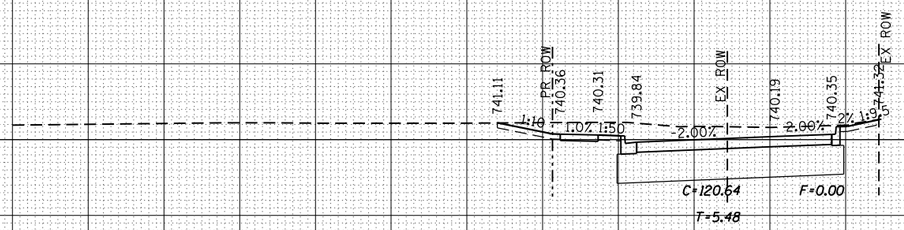

199 + 00.0000

FILE NAME =	USER NAME = renkesrw	DESIGNED -	REVISED -
pw:\\IL084EBIDINTEG.illinois.gov:PWIDOT\Documents\IDOT Offices\District 2\Projects\P205006\C4D\Drawings\sheets\D205006-sht-xs-ford.dgn		DRAWN -	REVISED -
Default	PLOT SCALE = 20.0000 ' / in.	CHECKED -	REVISED -
	PLOT DATE = Mar-12-2015 02:03:47 PM	DATE -	REVISED -

STATE OF ILLINOIS
DEPARTMENT OF TRANSPORTATION

FORD AVENUE

SCALE: | SHEET OF SHEETS | STA. 199+00.0000 TO STA.199+50.0000

F.A.P. RTE.	SECTION	COUNTY	TOTAL SHEETS	SHEET NO.
734	78R-2	WINNEBAGO	926	877
		CONTRACT NO. 64C21		
	ILLINOIS FED. AID PROJECT			

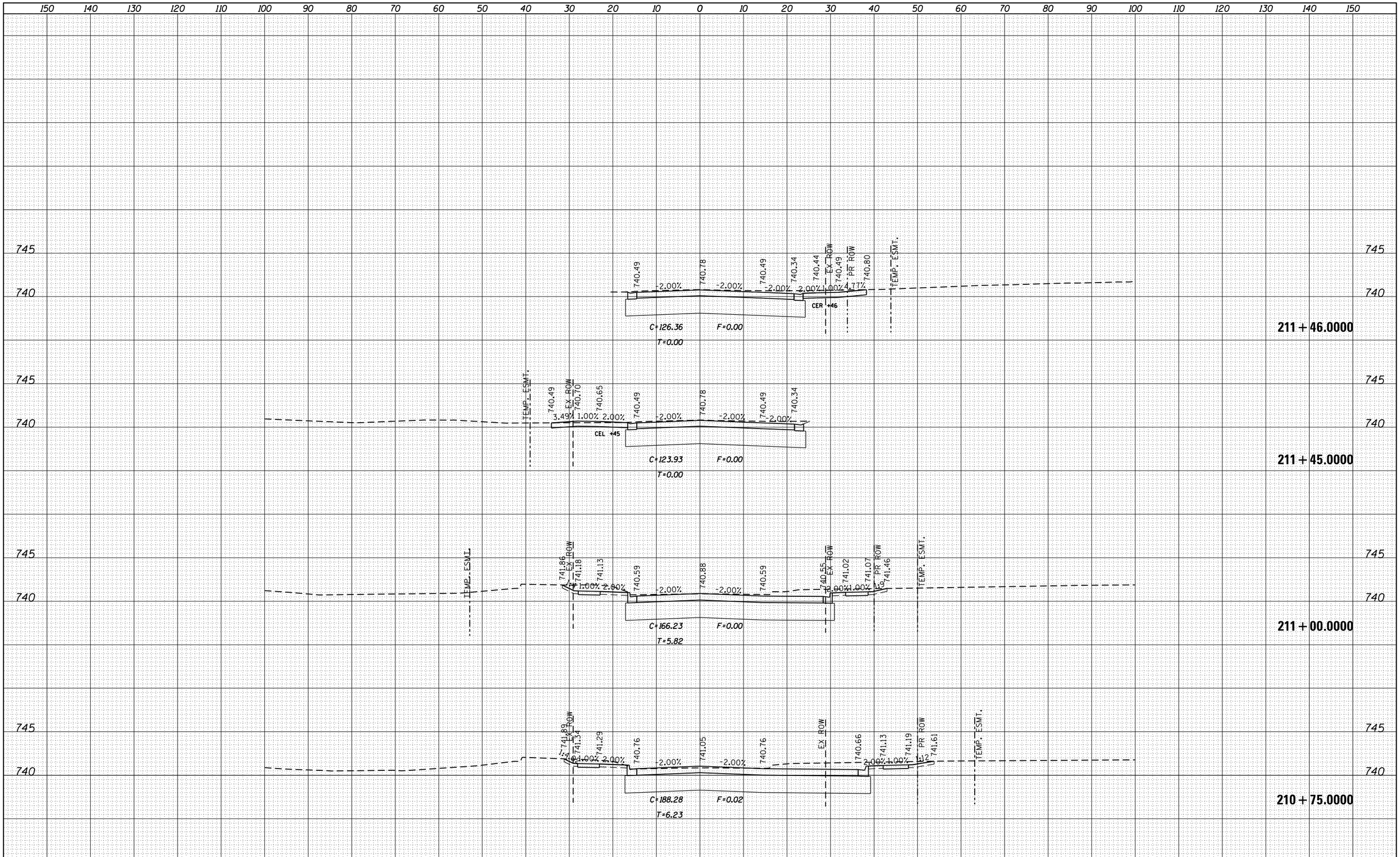

FINAL SURVEY		BY	DATE
NOTE BOOK NO.	SURVEYED		
	PLOTTED		
	TEMPLATE		
	AREAS		
	AREAS CHECKED		

ORIGINAL SURVEY		BY	DATE
NOTE BOOK NO.	SURVEYED		
	PLOTTED		
	TEMPLATE		
	AREAS		
	AREAS CHECKED		

FILE NAME = pw:\\IL084EBIDINTEG.illinois.gov:PWIDOT\Documents\IDOT Offices\District 2\Projects\P205006\CADD\Sheets\D205006-sht-xs-willoughby.dgn	USER NAME = renkesrw	DESIGNED -	REVISED -
		DRAWN -	REVISED -
	PLOT SCALE = 20.0000 ' / in.	CHECKED -	REVISED -
Default	PLOT DATE = Mar-12-2015 02:08:57 PM	DATE -	REVISED -

STATE OF ILLINOIS
DEPARTMENT OF TRANSPORTATION

WILLOUGHBY AVENUE

SCALE: | SHEET OF SHEETS | STA. 210+75.0000 TO STA. 211+46.0000

F.A.P. RTE.	SECTION	COUNTY	TOTAL SHEETS	SHEET NO.
734	78R-2	WINNEBAGO	926	878

CONTRACT NO. 64C21

ILLINOIS FED. AID PROJECT

150 140 130 120 110 100 90 80 70 60 50 40 30 20 10 0 10 20 30 40 50 60 70 80 90 100 110 120 130 140 150

213 + 00.0000

C=0.00 F=0.00
T=0.00

745 740

741.05 -2.00% 740.54 -1.36% 740.74 -0.57% 740.66 740.71 EX ROW

C=93.82 F=0.26
T=3.61

212 + 56.1564

745 740

741.13 1.00% 741.08 -2.00% 740.45 -2.00% 740.74 -2.00% 740.45 740.70 EX ROW

C=99.07 F=0.00
T=4.23

212 + 50.0000

745 740

EDSON ST

740.47 -2.00% 740.76 -2.00% 740.47 740.44 -2.00% 740.94 740.99 EX ROW 740.92 PR ROW 1.00% 1.46 TEMP. ESMT.

C=96.62 F=0.00
T=3.37

212 + 00.0000

745 740

TEMP. ESMT. 740.53 740.52 EX ROW 740.70 3.49% 1.00% 2.00% 740.65 740.48 -2.00% 740.77 -2.00% 740.48 740.35 740.45 EX ROW 740.50 PR ROW 740.78 2.00% 1.00% 1.77 TEMP. ESMT.

C=133.40 F=0.00
T=0.00

211 + 50.0000

150 140 130 120 110 100 90 80 70 60 50 40 30 20 10 0 10 20 30 40 50 60 70 80 90 100 110 120 130 140 150

FINAL SURVEY	NOTE BOOK	NO.
SURVEYED		
PLOTTED		
TEMPLATE		
AREAS		
AREAS CHECKED		

BY	DATE

ORIGINAL SURVEY	NOTE BOOK	NO.
SURVEYED		
PLOTTED		
TEMPLATE		
AREAS		
AREAS CHECKED		

BY	DATE

FILE NAME =	USER NAME = renkesrw	DESIGNED -	REVISED -
pw:\\IL084EBIDINTEG.illinois.gov:PWIDOT\Documents\IDOT Offices\District 2\Projects\P205006\C4D\Drawings\sheets\D205006-sht-xs-willoughbydge		DRAWN -	REVISED -
	PLOT SCALE = 20.0000 ' / in.	CHECKED -	REVISED -
Default	PLOT DATE = Mar-12-2015 02:09:15 PM	DATE -	REVISED -

STATE OF ILLINOIS
DEPARTMENT OF TRANSPORTATION

WILLOUGHBY AVENUE

SCALE: | SHEET OF SHEETS | STA. 211+50.0000 TO STA. 213+00.0000

F.A.P. RTE.	SECTION	COUNTY	TOTAL SHEETS	SHEET NO.
734	78R-2	WINNEBAGO	926	879
		CONTRACT NO. 64C21		
		ILLINOIS FED. AID PROJECT		

150 140 130 120 110 100 90 80 70 60 50 40 30 20 10 0 10 20 30 40 50 60 70 80 90 100 110 120 130 140 150

1206 + 00.0000

C=0.00 F=0.00
T=0.00

1201 + 25.0000

740.90

C=3.06 F=0.00
T=1.49

1201 + 10.0000

741.42 0.72% 740.95 740.94 741.39

C=8.03 F=0.00
T=1.39

740

1201 + 00.0000

741.41 0.60% 740.95 2.32% 741.25 2.15% 740.95 2.10% 741.47

C=91.73 F=0.00
T=4.55

740

1200 + 75.0000

741.26 0.60% 740.80 2.00% 741.06 2.00% 740.78 3.53% 741.49 1.00% 741.64

C=98.30 F=0.00
T=5.70

740

1200 + 50.0000

741.09 4.00% 740.34 2.00% 741.06 2.00% 740.32 740.30 2.00% 740.89 1.00% 740.94 741.24

C=120.86 F=0.00
T=6.85

740

1200 + 25.0000

SEE ADA RAMP DETAIL SHEETS FOR DETAILS

740.15 740.11 2.00% 2.00% 740.1 1.00% 740.0

C=180.74 F=0.00
T=11.13

150 140 130 120 110 100 90 80 70 60 50 40 30 20 10 0 10 20 30 40 50 60 70 80 90 100 110 120 130 140 150

FINAL SURVEY — NOTE BOOK — NO. — SURVEYED — PLOTTED — TEMPLATE — AREAS — AREAS CHECKED — BY — DATE

ORIGINAL SURVEY — NOTE BOOK — NO. — SURVEYED — PLOTTED — TEMPLATE — AREAS — AREAS CHECKED — BY — DATE

FILE NAME = pw:\\IL084EBIDINTEG.illinois.gov:PWIDOT\Documents\IDOT Offices\District 2\Projects\P205006\C4D\Drawings\sheets\D205006-sht-xs-edson.dgn	USER NAME = renkesrw	DESIGNED -	REVISED -
		DRAWN -	REVISED -
	PLOT SCALE = 20.0000 ' / in.	CHECKED -	REVISED -
Default	PLOT DATE = Mar-12-2015 02:23:34 PM	DATE -	REVISED -

STATE OF ILLINOIS
DEPARTMENT OF TRANSPORTATION

EDSON AVENUE

SCALE: | SHEET OF SHEETS | STA. 1200+25.0000 TO STA. 1206+00.0000

F.A.P. RTE.	SECTION	COUNTY	TOTAL SHEETS	SHEET NO.
734	78R-2	WINNEBAGO	926	880
		CONTRACT NO. 64C21		
	ILLINOIS FED. AID PROJECT			

FINAL SURVEY		BY	DATE
	SURVEYED		
	PLOTTED		
NOTE BOOK	TEMPLATE		
	AREAS		
NO.	AREAS CHECKED		

150 140 130 120 110 100 90 80 70 60 50 40 30 20 10 0 10 20 30 40 50 60 70 80 90 100 110 120 130 140 150

740

SEE ADA RAMP DETAIL SHEETS FOR DETAILS

737.93 0.82% 737.99 0.82% 738.10 2.00% 737.83 738.30

C=124.94 F=0.00
T=1.74

740

1206 + 75.0000

740

738.36 731.92 2.00% 738.19 2.00% 731.92 738.36

C=88.54 F=0.00
T=4.53

740

1206 + 50.0000

740

738.42 0.60% 738.02 2.00% 738.29 2.00% 738.02 738.45

C=89.90 F=0.00
T=4.62

740

1206 + 25.0000

740

738.45 0.60% 738.00 2.45% 738.33 2.42% 738.00 738.46

C=91.83 F=0.01
T=5.30

740

1206 + 13.7558

150 140 130 120 110 100 90 80 70 60 50 40 30 20 10 0 10 20 30 40 50 60 70 80 90 100 110 120 130 140 150

ORIGINAL SURVEY		BY	DATE
	SURVEYED		
	PLOTTED		
NOTE BOOK	TEMPLATE		
	AREAS		
NO.	AREAS CHECKED		

FILE NAME = pw:\\IL084EBIDINTEG.illinois.gov:PWIDOT\Documents\IDOT Offices\District 2\Projects\P205006\C4D\Drawings\sheets\D205006-sht-xs-edson.dgn	USER NAME = renkesrw	DESIGNED -	REVISED -
	PLOT SCALE = 20.0000 ' / in.	CHECKED -	REVISED -
Default	PLOT DATE = Mar-12-2015 02:24:10 PM	DRAWN -	REVISED -
		DATE -	REVISED -

STATE OF ILLINOIS
DEPARTMENT OF TRANSPORTATION

EDSON AVENUE

SCALE: | SHEET OF SHEETS | STA. 1206+13.7558 TO STA.1206+75.0000

F.A.P. RTE.	SECTION	COUNTY	TOTAL SHEETS	SHEET NO.
734	78R-2	WINNEBAGO	926	881
		CONTRACT NO. 64C21		
	ILLINOIS FED. AID PROJECT			

FINAL SURVEY	BY	DATE
NOTE BOOK	SURVEYED	
NO.	PLOTTED	
	TEMPLATE	
	AREAS	
	AREAS CHECKED	

ORIGINAL SURVEY	BY	DATE
NOTE BOOK	SURVEYED	
NO.	PLOTTED	
	TEMPLATE	
	AREAS	
	AREAS CHECKED	

150 140 130 120 110 100 90 80 70 60 50 40 30 20 10 0 10 20 30 40 50 60 70 80 90 100 110 120 130 140 150

740
735

738.46
738.48
738.93
TEMP. ESMT.
1:56
PR ROW
738.69
EX ROW
1:50
738.12
-2.00%
738.54
-2.00%
738.11
EX ROW
4.83%
PR ROW

C=142.08 F=0.16
T=10.37

238 + 50.0000

740
735

738.52
738.55
739.00
TEMP. ESMT.
1:25
PR ROW
738.46
EX ROW
1:50
737.89
738.33
MATCH EXISTING
738.52
MATCH EXISTING
738.45
738.14
EX ROW
1:15
739.13
PR ROW

C=145.54 F=0.16
T=10.02

238 + 24.2400

740
735

738.63
738.65
739.10
1:17
738.32
EX ROW
1:50
738.16
EX ROW

C=16.74 F=0.05
T=7.09

238 + 00.0000

740
735

EX ROW
EX ROW

C=0.00 F=0.00
T=0.00

237 + 50.0000

150 140 130 120 110 100 90 80 70 60 50 40 30 20 10 0 10 20 30 40 50 60 70 80 90 100 110 120 130 140 150

FILE NAME =	USER NAME = renkesrw	DESIGNED -	REVISED -
pw:\\IL084EBIDINTEG.illinois.gov:PWIDOT\Documents\IDOT Offices\District 2\Projects\P205006\CADD\DRAWINGsheets\D205006-sht-xs-eddy.dgn		DRAWN -	REVISED -
Default	PLOT SCALE = 20.0000 ' / in.	CHECKED -	REVISED -
	PLOT DATE = Mar-12-2015 02:30:05 PM	DATE -	REVISED -

STATE OF ILLINOIS
DEPARTMENT OF TRANSPORTATION

EDDY AVENUE

SCALE: | SHEET OF SHEETS | STA. 237+50.0000 TO STA.238+50.0000

F.A.P. RTE.	SECTION	COUNTY	TOTAL SHEETS	SHEET NO.
734	78R-2	WINNEBAGO	926	882
		CONTRACT NO. 64C21		
		ILLINOIS FED. AID PROJECT		

FINAL SURVEY	NOTE BOOK	NO.
SURVEYED	BY	
PLOTTED		
TEMPLATE		
AREAS		
AREAS CHECKED		DATE

ORIGINAL SURVEY	NOTE BOOK	NO.
SURVEYED	BY	
PLOTTED		
TEMPLATE		
AREAS		
AREAS CHECKED		DATE

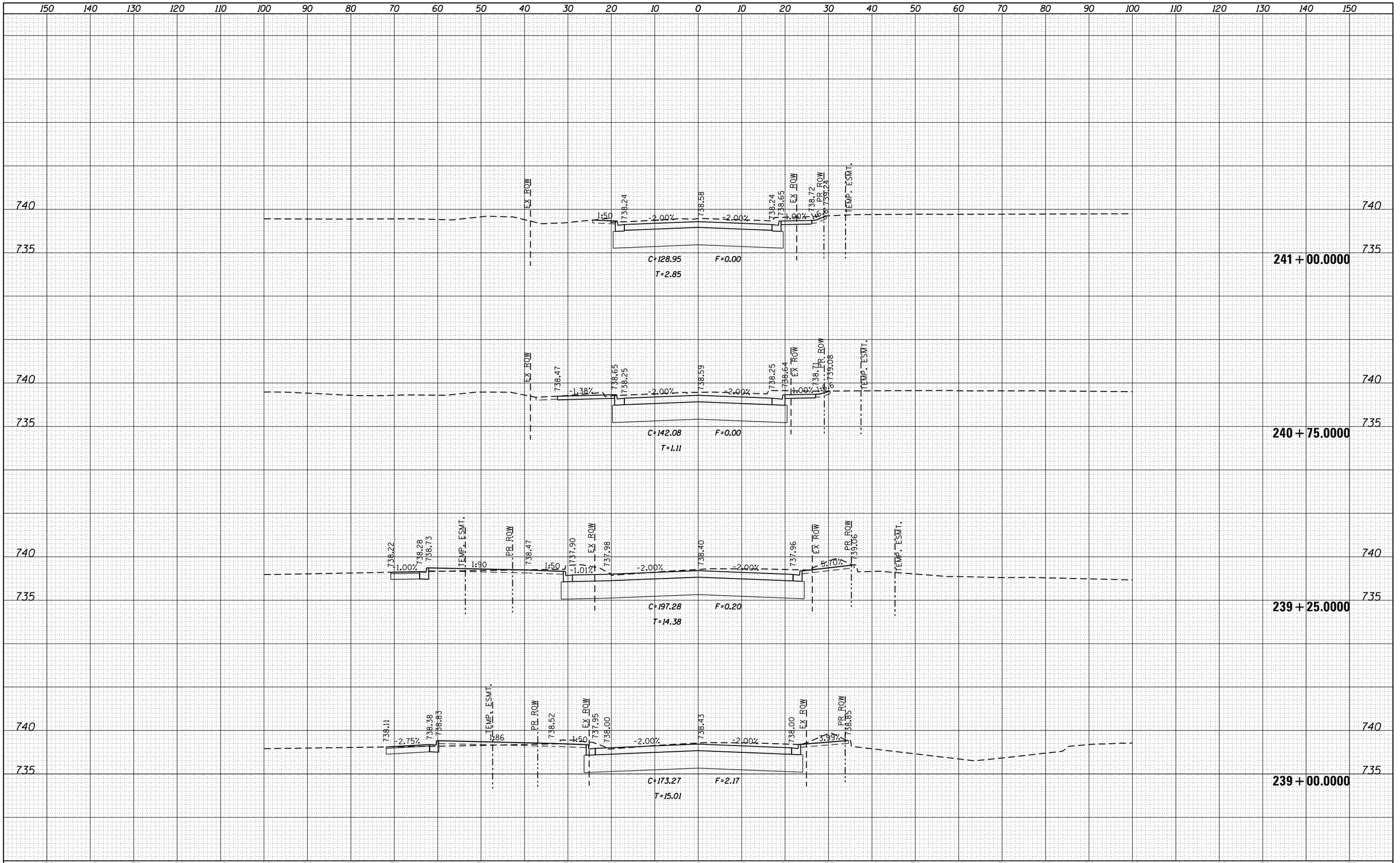

FILE NAME = pw:\\IL084EBIDINTEG.illinois.gov:PWIDOT\Documents\IDOT Offices\District 2\Projects\P205006\CAD\Drawings\sheets\D205006-sht-xs-eddy.dgn	USER NAME = renkesrw	DESIGNED -	REVISED -
	PLOT SCALE = 20.0000 ' / in.	CHECKED -	REVISED -
Default	PLOT DATE = Mar-12-2015 02:30:21 PM	DRAWN - DATE -	REVISED -

STATE OF ILLINOIS
DEPARTMENT OF TRANSPORTATION

EDDY AVENUE

SCALE: | SHEET OF SHEETS | STA. 239+00.0000 TO STA. 241+00.0000

F.A.P. RTE.	SECTION	COUNTY	TOTAL SHEETS	SHEET NO.
734	78R-2	WINNEBAGO	926	883
		CONTRACT NO. 64C21		
		ILLINOIS FED. AID PROJECT		

150 140 130 120 110 100 90 80 70 60 50 40 30 20 10 0 10 20 30 40 50 60 70 80 90 100 110 120 130 140 150

740
735

EX ROW
737.92
738.18
737.72
737.80
737.46
1:34
1:50
-0.55%
-2.00%
EDSON ST
SEE EDSON CROSS SECTIONS FOR DETAILS
C=103.25
F=0.00
T=3.93
242 + 25.0000

EX ROW
738.00
737.86
737.82
738.16
737.82
-1.38%
-2.00%
-2.00%
CEL +87
C=107.56
F=0.00
T=0.00
242 + 00.0000

EX ROW
738.18
738.12
738.08
738.42
738.08
738.49
-0.53%
-2.00%
-2.00%
CEL +87
EX ROW
738.51
738.41
PR ROW
738.44
TEMP. ESMT.
1.00%
C=114.58
F=0.00
T=0.70
241 + 74.0000

EX ROW
738.26
738.60
738.26
738.67
1:50
-2.00%
-2.00%
EX ROW
738.74
738.67
PR ROW
TEMP. ESMT.
1.00%
C=110.28
F=0.00
T=1.96
241 + 50.0000

FILE NAME =	USER NAME = renkesrw	DESIGNED -	REVISED -
pw:\\IL084EBIDINTEG.illinois.gov:PWIDOT\Documents\IDOT Offices\District 2\Projects\P205006\CAD\Drawings\sheets\D205006-sht-xs-eddy.dgn		DRAWN -	REVISED -
Default	PLOT SCALE = 20.0000 ' / in.	CHECKED -	REVISED -
	PLOT DATE = Mar-12-2015 02:30:35 PM	DATE -	REVISED -

STATE OF ILLINOIS
DEPARTMENT OF TRANSPORTATION

EDDY AVENUE

SCALE: | SHEET OF SHEETS | STA. 241+50.0000 TO STA. 242+25.0000

F.A.P. RTE.	SECTION	COUNTY	TOTAL SHEETS	SHEET NO.
734	78R-2	WINNEBAGO	926	884
		CONTRACT NO. 64C21		
		ILLINOIS FED. AID PROJECT		

FINAL SURVEY
NOTE BOOK
NO.
SURVEYED
PLOTTED
TEMPLATE
AREAS
AREAS CHECKED
BY
DATE

ORIGINAL SURVEY
NOTE BOOK
NO.
SURVEYED
PLOTTED
TEMPLATE
AREAS
AREAS CHECKED
BY
DATE

FINAL SURVEY		BY	DATE
NOTE BOOK	SURVEYED		
NO.	PLOTTED		
	TEMPLATE		
	AREAS		
	AREAS CHECKED		

ORIGINAL SURVEY		BY	DATE
NOTE BOOK	SURVEYED		
NO.	PLOTTED		
	TEMPLATE		
	AREAS		
	AREAS CHECKED		

150 140 130 120 110 100 90 80 70 60 50 40 30 20 10 0 10 20 30 40 50 60 70 80 90 100 110 120 130 140 150

740

735

EX. ROW

C=0.00 F=0.00

T=0.00

242 + 35.0000

740

735

150 140 130 120 110 100 90 80 70 60 50 40 30 20 10 0 10 20 30 40 50 60 70 80 90 100 110 120 130 140 150

FILE NAME = pw:\\IL084EBIDINTEG.illinois.gov:PWIDOT\Documents\IDOT Offices\District 2\Projects\P205006\CADD\Drawings\sheets\D205006-sht-xs-eddy.dgn	USER NAME = renkesrw	DESIGNED -	REVISED -
		DRAWN -	REVISED -
	PLOT SCALE = 20.0000 ' / in.	CHECKED -	REVISED -
Default	PLOT DATE = Mar-12-2015 02:30:51 PM	DATE -	REVISED -

STATE OF ILLINOIS
DEPARTMENT OF TRANSPORTATION

EDDY AVENUE

SCALE: | SHEET OF SHEETS | STA. 242+35.0000 TO STA.242+35.0000

F.A.P. RTE.	SECTION	COUNTY	TOTAL SHEETS	SHEET NO.
734	78R-2	WINNEBAGO	926	885
		CONTRACT NO. 64C21		
	ILLINOIS FED. AID PROJECT			

150 140 130 120 110 100 90 80 70 60 50 40 30 20 10 0 10 20 30 40 50 60 70 80 90 100 110 120 130 140 150

740
735

TEMP. ESMT. | PR ROW | EX ROW | TEMP. ESMT.

736.89 736.79 736.74 736.27 736.34 736.62 736.37 736.36 736.80 736.85 736.19

1.0% 1:50 -2.00% -2.00% 1:100 1.0% 1:4

C=124.99 F=1.23
T=4.02

279 + 25.0000

740
735

TEMP. ESMT. | EX ROW | EX ROW

736.97 736.67 736.62 736.15 736.46 736.20 736.64 736.69 735.93

1.0% 1:50 -2.00% -2.00% 1:100 1.0% 1:4

C=97.28 F=1.11
T=4.07

279 + 00.0000

740
735

TEMP. ESMT. | EX ROW | EX ROW

736.53 736.19 736.14 736.06 736.33 736.07 736.51 736.56 735.19

4.27% 1.0% 2.0% -2.00% -2.00% 1:100 1.0% 1:4

PEL +72

C=89.82 F=4.86
T=3.19

278 + 72.0000

735

736.36 736.87 736.25 735.92 736.36 736.41 735.14

1:100 -2.00% -2.00% 1:100 1.0% 1:4

C=87.65 F=4.03
T=6.17

278 + 52.9357

EARTHWORK BEGINS
C=0.0 F=0.0
T=0.0

278 + 00.0000

150 140 130 120 110 100 90 80 70 60 50 40 30 20 10 0 10 20 30 40 50 60 70 80 90 100 110 120 130 140 150

FINAL SURVEY

NO.	NOTE BOOK	SURVEYED	PLOTTED	TEMPLATE	AREAS	AREAS CHECKED	BY	DATE

ORIGINAL SURVEY

NO.	NOTE BOOK	SURVEYED	PLOTTED	TEMPLATE	AREAS	AREAS CHECKED	BY	DATE

FILE NAME = pw:\\IL084EBIDINTEG.illinois.gov:PWIDOT\Documents\IDOT Offices\District 2\Projects\P205006\CADD\Drawings\sheets\D205006-sht-xs-pierce.dgn	USER NAME = renkesrw	DESIGNED -	REVISED -
		DRAWN -	REVISED -
	PLOT SCALE = 20.0000 ' / in.	CHECKED -	REVISED -
Default	PLOT DATE = Mar-12-2015 02:35:17 PM	DATE -	REVISED -

STATE OF ILLINOIS
DEPARTMENT OF TRANSPORTATION

PIERCE AVENUE

SCALE: | SHEET OF SHEETS | STA. 278+00.0000 TO STA.279+25.0000

F.A.P. RTE.	SECTION	COUNTY	TOTAL SHEETS	SHEET NO.
734	78R-2	WINNEBAGO	926	886
		CONTRACT NO. 64C21		
		ILLINOIS FED. AID PROJECT		

150 140 130 120 110 100 90 80 70 60 50 40 30 20 10 0 10 20 30 40 50 60 70 80 90 100 110 120 130 140 150

740
735

TEMP. ESMT.
PR. ROW 739.58
739.35 EX. ROW
739.30
738.79
738.86
1.00%
1.50%
739.05
2.00%
738.79
739.25
1.00%
739.30
739.33 EX. ROW
TEMP. ESMT.

C=91.72 F=0.32
T=4.04

299+25.00

740

739.58
738.95
738.90
1.00%
738.39
4.02%
738.97
2.00%
738.79
739.25
1.00%
739.30
739.31

C=96.01 F=0.17
T=3.80

299+04.27

740

738.41
4.04%
738.97
1.34%
738.78

EARTHWORK BEGINS
C=0.00 F=0.00
T=0.00

299+00.00

740

298+75.00

150 140 130 120 110 100 90 80 70 60 50 40 30 20 10 0 10 20 30 40 50 60 70 80 90 100 110 120 130 140 150

FINAL SURVEY
NOTE BOOK
NO.
SURVEYED
PLOTTED
TEMPLATE
AREAS
AREAS CHECKED
BY
DATE

ORIGINAL SURVEY
NOTE BOOK
NO.
SURVEYED
PLOTTED
TEMPLATE
AREAS
AREAS CHECKED
BY
DATE

FILE NAME = pw:\\IL084EBIDINTEG.illinois.gov:PWIDOT\Documents\IDOT Offices\District 2\Projects\P205006\CADD\Drawings\sheets\D205006-sht-xs-jonathan.dgn	USER NAME = renkesrw	DESIGNED -	REVISED -
		DRAWN -	REVISED -
	PLOT SCALE = 20.0000 ' / in.	CHECKED -	REVISED -
Default	PLOT DATE = Mar-12-2015 02:38:13 PM	DATE -	REVISED -

STATE OF ILLINOIS
DEPARTMENT OF TRANSPORTATION

JONATHAN AVENUE

SCALE: | SHEET OF SHEETS | STA. 298+75.00 TO STA. 299+25.00

F.A.P. RTE.	SECTION	COUNTY	TOTAL SHEETS	SHEET NO.
734	78R-2	WINNEBAGO	926	887
		CONTRACT NO. 64C21		
	ILLINOIS FED. AID PROJECT			

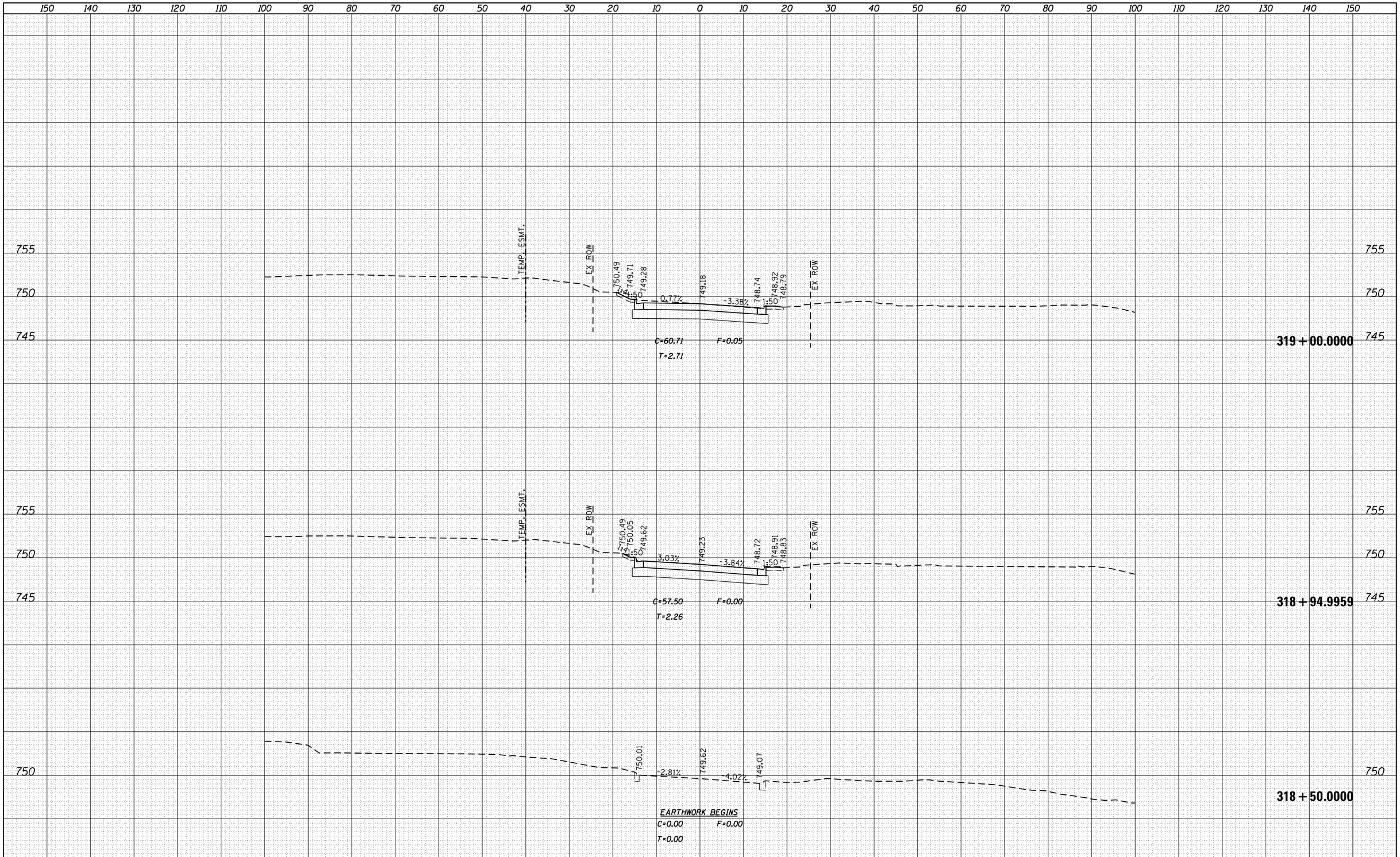

FINAL SURVEY | NOTE BOOK NO. | SURVEYED | PLOTTED | TEMPLATE | AREAS | AREAS CHECKED | BY | DATE

ORIGINAL SURVEY | NOTE BOOK NO. | SURVEYED | PLOTTED | TEMPLATE | AREAS | AREAS CHECKED | BY | DATE

FILE NAME = pw:\\IL084EBIDINTEG.illinois.gov:PWIDOT\Documents\IDOT Offices\District 2\Projects\P205006\CADD\Sheets\D205006-sht-xs-deborah.dgn	USER NAME = renkesrw	DESIGNED -	REVISED -
		DRAWN -	REVISED -
	PLOT SCALE = 20.0000 ' / in.	CHECKED -	REVISED -
Default	PLOT DATE = Mar-12-2015 02:40:03 PM	DATE -	REVISED -

STATE OF ILLINOIS
DEPARTMENT OF TRANSPORTATION

DEBORAH AVENUE

SCALE: | SHEET OF SHEETS | STA. 318+50.0000 TO STA. 319+00.0000

F.A.P. RTE.	SECTION	COUNTY	TOTAL SHEETS	SHEET NO.
734	78R-2	WINNEBAGO	926	888

CONTRACT NO. 64C21

ILLINOIS FED. AID PROJECT

FINAL SURVEY	BY	DATE
SURVEYED		
PLOTTED		
TEMPLATE		
NOTE BOOK		
AREAS		
NO.	AREAS CHECKED	

ORIGINAL SURVEY	BY	DATE
SURVEYED		
PLOTTED		
TEMPLATE		
NOTE BOOK		
AREAS		
NO.	AREAS CHECKED	

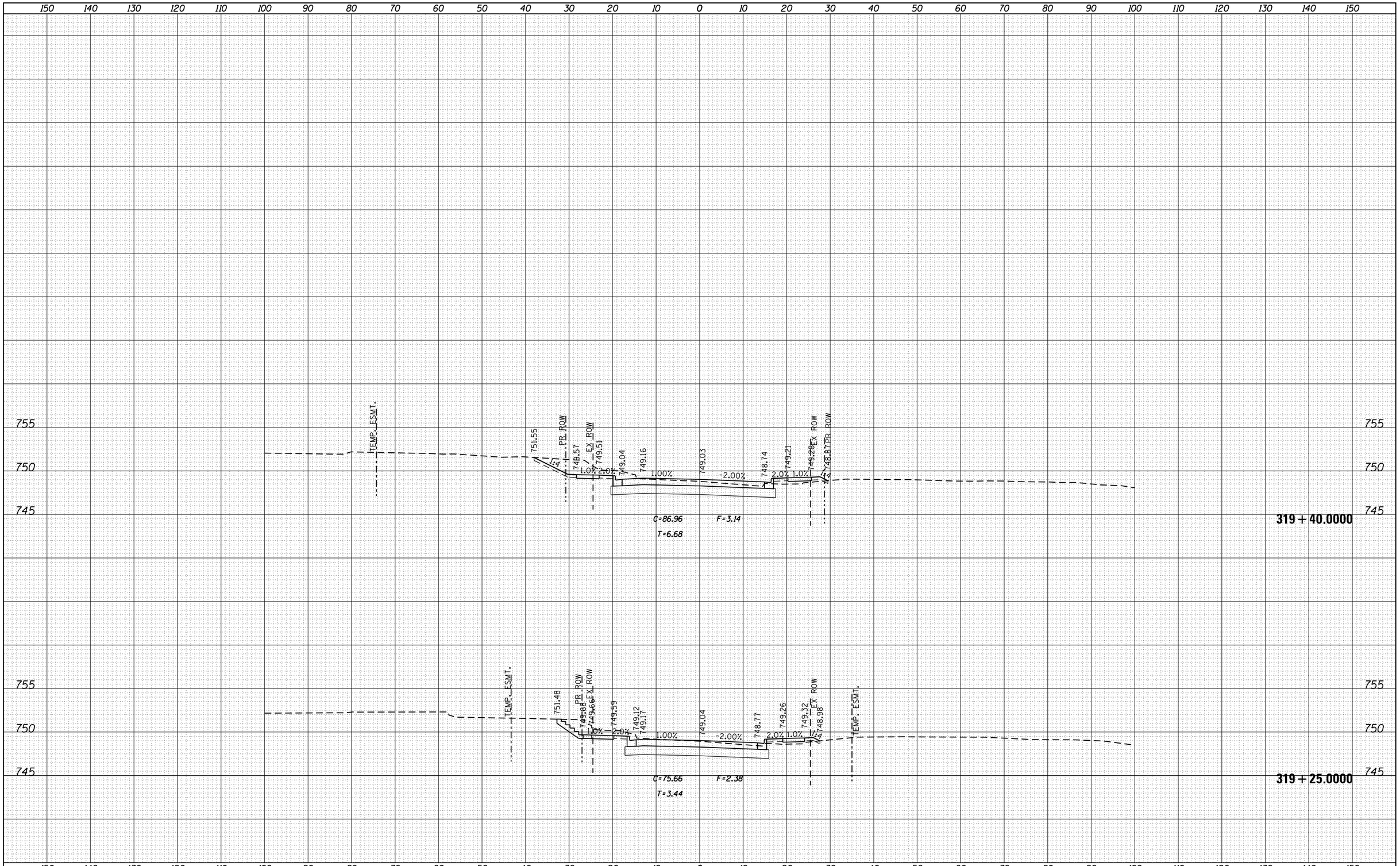

FILE NAME =	USER NAME = renkesrw	DESIGNED -	REVISED -
pw:\\IL084EBIDINTEG.illinois.gov:PWIDOT\Documents\IDOT Offices\District 2\Projects\P205006\CADD\DRAWINGS\sheets\D205006-sht-xs-deborah.dgn		DRAWN -	REVISED -
Default	PLOT SCALE = 20.0000 ' / in.	CHECKED -	REVISED -
	PLOT DATE = Mar-12-2015 02:40:18 PM	DATE -	REVISED -

STATE OF ILLINOIS
DEPARTMENT OF TRANSPORTATION

DEBORAH AVENUE

SCALE: | SHEET OF SHEETS | STA. 319+25.0000 TO STA. 319+40.0000

F.A.P. RTE.	SECTION	COUNTY	TOTAL SHEETS	SHEET NO.
734	78R-2	WINNEBAGO	926	889
		CONTRACT NO. 64C21		
		ILLINOIS FED. AID PROJECT		

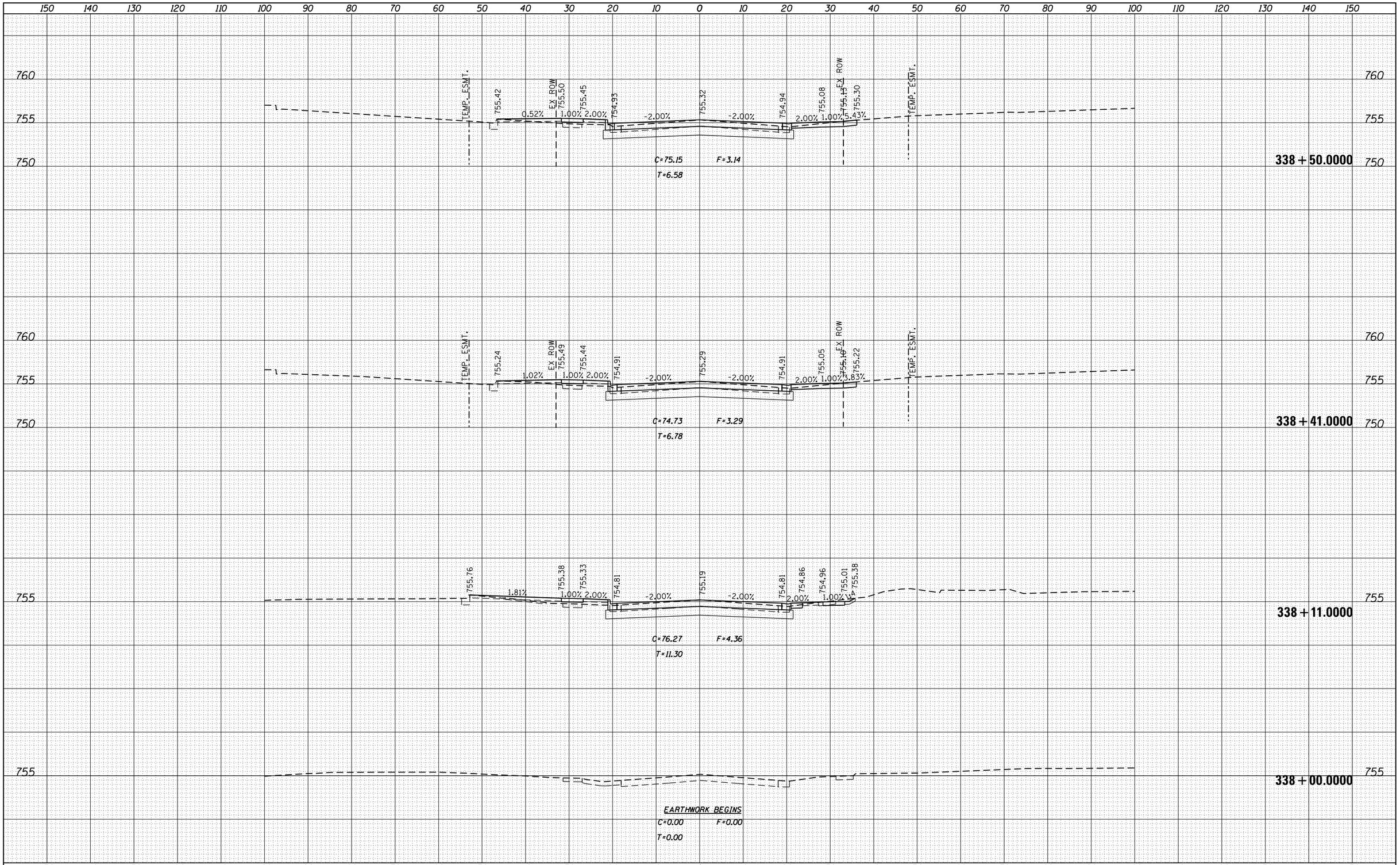

FINAL SURVEY		BY	DATE
NOTE BOOK	SURVEYED		
	PLOTTED		
	TEMPLATE		
	AREAS		
NO.	AREAS CHECKED		

ORIGINAL SURVEY		BY	DATE
NOTE BOOK	SURVEYED		
	PLOTTED		
	TEMPLATE		
	AREAS		
NO.	AREAS CHECKED		

FILE NAME = pw:\\IL084EBIDINTEG.illinois.gov:PWIDOT\Documents\IDOT Offices\District 2\Projects\P205006\CADD\Drawings\sheets\D205006-sht-xs-halsted.dgn	USER NAME = renkesrw	DESIGNED -	REVISED -
		DRAWN -	REVISED -
	PLOT SCALE = 20.0000 ' / in.	CHECKED -	REVISED -
Default	PLOT DATE = Mar-12-2015 02:43:07 PM	DATE -	REVISED -

STATE OF ILLINOIS
DEPARTMENT OF TRANSPORTATION

HALSTED ROAD

SCALE: | SHEET OF SHEETS | STA. 338+00.0000 TO STA. 338+50.0000

F.A.P. RTE.	SECTION	COUNTY	TOTAL SHEETS	SHEET NO.
734	78R-2	WINNEBAGO	926	890
		CONTRACT NO. 64C21		
	ILLINOIS FED. AID PROJECT			

FINAL SURVEY	NOTE BOOK	NO.
SURVEYED		
PLOTTED		
TEMPLATE		
AREAS		
AREAS CHECKED		

BY	DATE

ORIGINAL SURVEY	NOTE BOOK	NO.
SURVEYED		
PLOTED		
TEMPLATE		
AREAS		
AREAS CHECKED		

BY	DATE

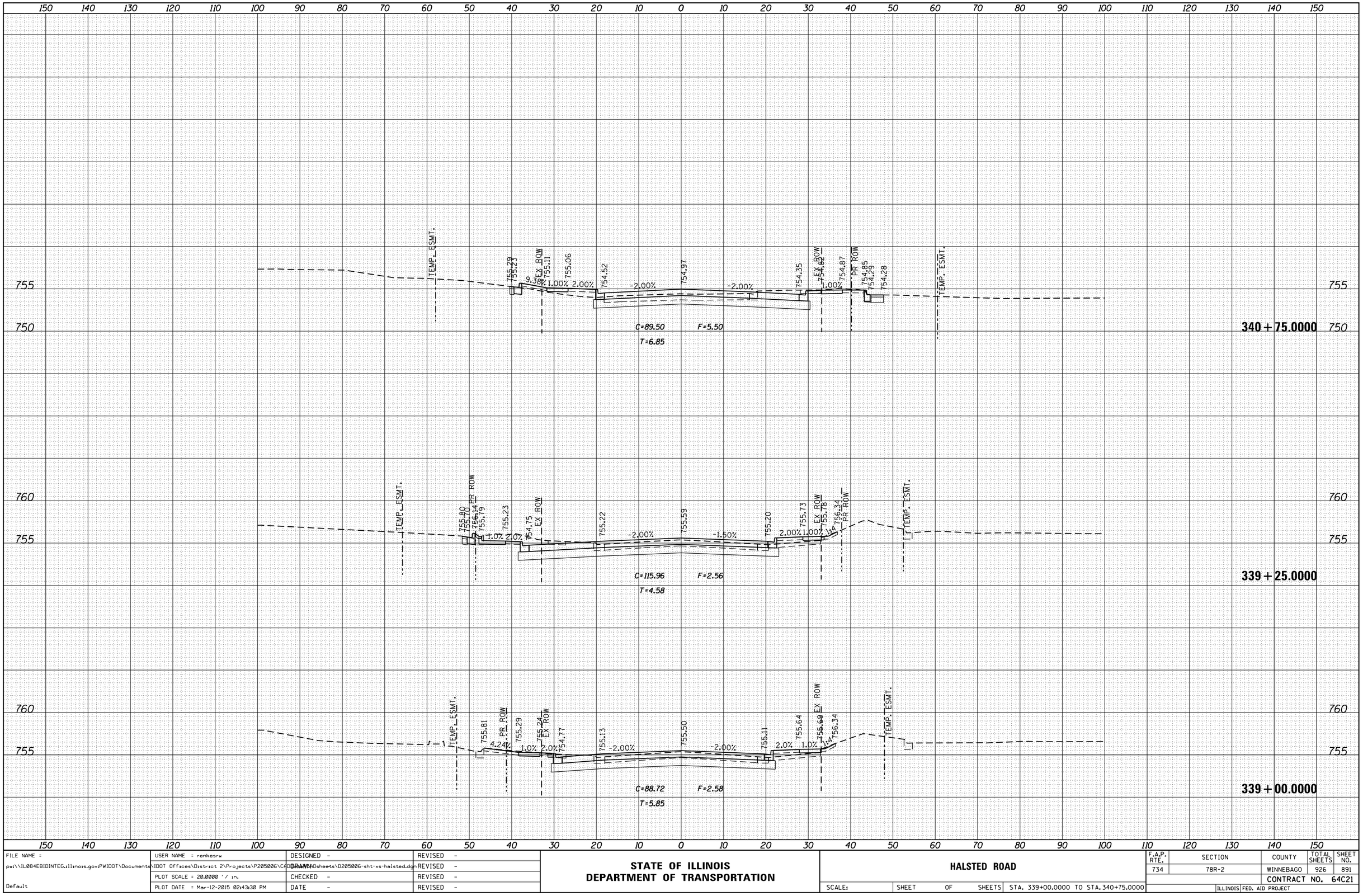

FILE NAME =	USER NAME = renkesrw	DESIGNED -	REVISED -
pw:\\IL084EBIDINTEG.illinois.gov:PWIDOT\Documents\IDOT Offices\District 2\Projects\P205006\CADD\Drawings\sheets\D205006-sht-xs-halsted.dgn		DRAWN	REVISED -
Default	PLOT SCALE = 20.0000 ' / in.	CHECKED -	REVISED -
	PLOT DATE = Mar-12-2015 02:43:30 PM	DATE -	REVISED -

STATE OF ILLINOIS
DEPARTMENT OF TRANSPORTATION

HALSTED ROAD

SCALE: | SHEET OF SHEETS | STA. 339+00.0000 TO STA. 340+75.0000

F.A.P. RTE.	SECTION	COUNTY	TOTAL SHEETS	SHEET NO.
734	78R-2	WINNEBAGO	926	891
		CONTRACT NO. 64C21		
		ILLINOIS FED. AID PROJECT		

FINAL SURVEY	NOTE BOOK	NO.
SURVEYED		
PLOTTED		
TEMPLATE		
AREAS		
AREAS CHECKED		

BY	DATE

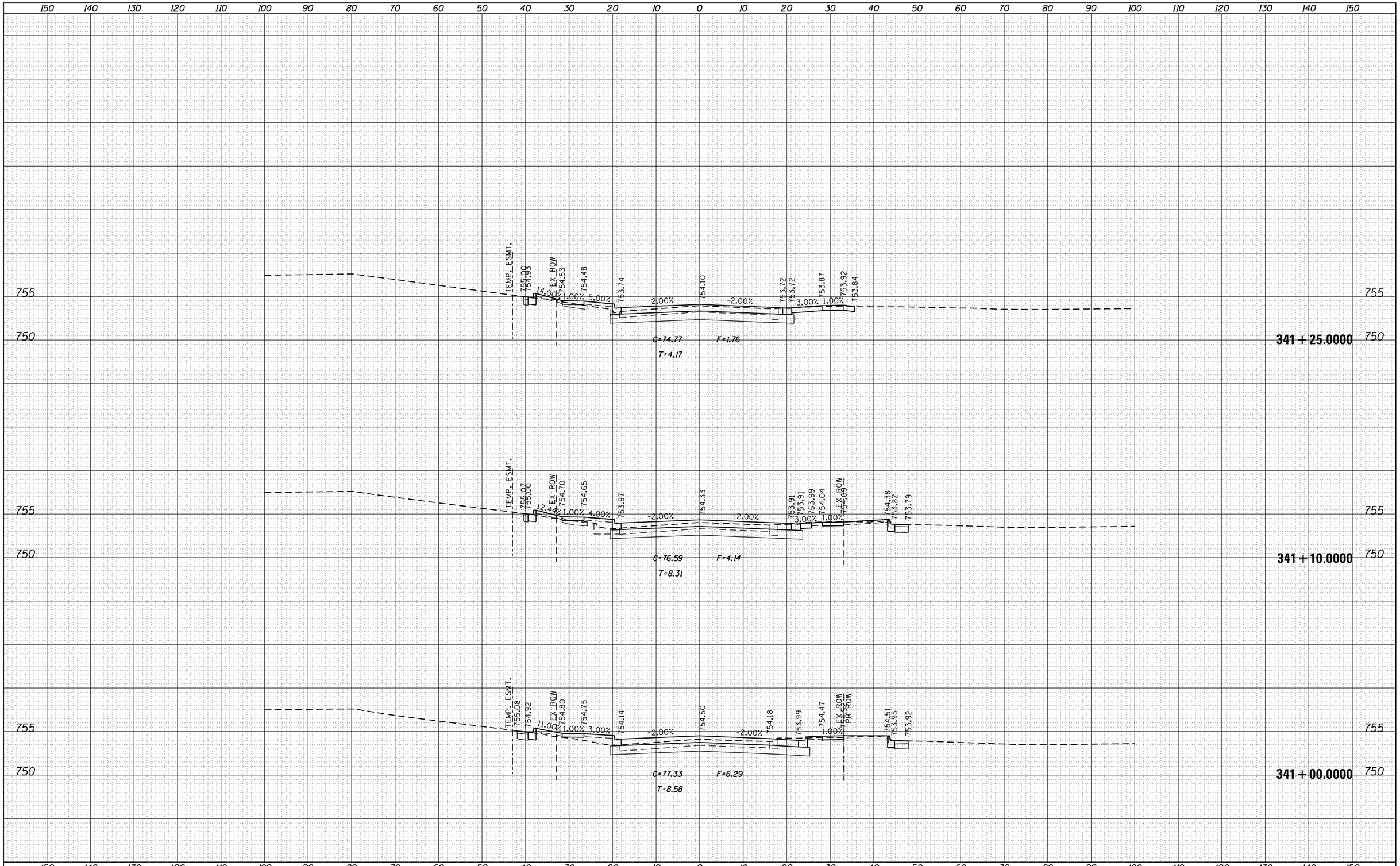

ORIGINAL SURVEY	NOTE BOOK	NO.
SURVEYED		
PLOTTED		
TEMPLATE		
AREAS		
AREAS CHECKED		

BY	DATE

FILE NAME =	USER NAME = renkesrw	DESIGNED -	REVISED -
pw:\\IL084EBIDINTEG.illinois.gov:PWIDOT\Documents\IDOT Offices\District 2\Projects\P205006\C4D\Drawings\sheets\D205006-sht-xs-halsted.dgn		DRAWN -	REVISED -
Default	PLOT SCALE = 20.0000 ' / in.	CHECKED -	REVISED -
	PLOT DATE = Mar-12-2015 02:44:18 PM	DATE -	REVISED -

STATE OF ILLINOIS
DEPARTMENT OF TRANSPORTATION

HALSTED ROAD

SCALE: | SHEET OF SHEETS | STA. 341+00.0000 TO STA. 341+25.0000

F.A.P. RTE.	SECTION	COUNTY	TOTAL SHEETS	SHEET NO.
734	78R-2	WINNEBAGO	926	892
		CONTRACT NO. 64C21		
		ILLINOIS FED. AID PROJECT		

FINAL SURVEY	NOTE BOOK	NO.
SURVEYED		
PLOTTED		
TEMPLATE		
AREAS		
AREAS CHECKED		

BY	DATE

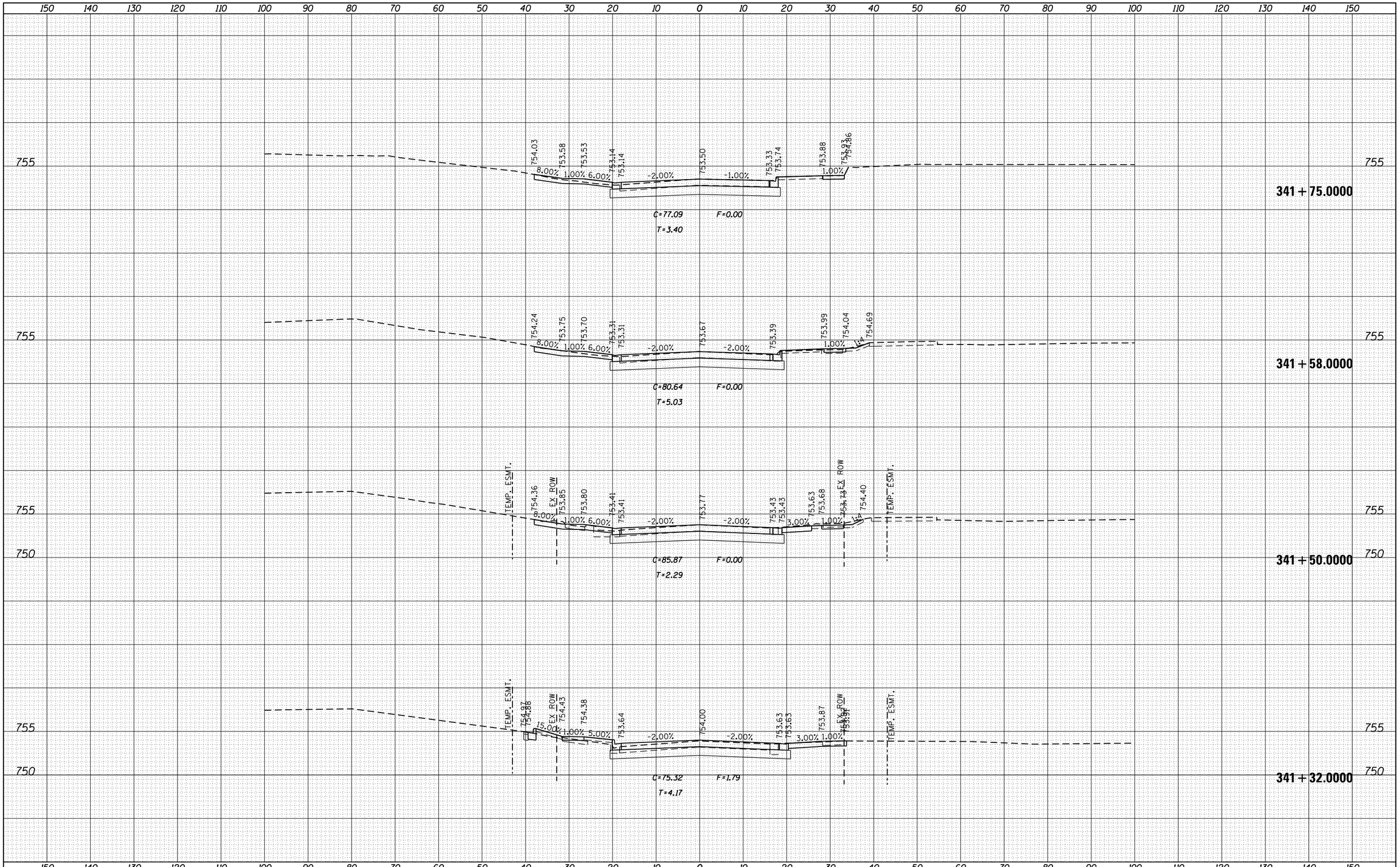

FILE NAME =	USER NAME = renkesrw	DESIGNED -	REVISED -
pw:\\IL084EBIDINTEG.illinois.gov:PWIDOT\Documents\IDOT Offices\District 2\Projects\P205006\C4D\Drawings\sheets\D205006-sht-xs-halsted.dgn		DRAWN -	REVISED -
Default	PLOT SCALE = 20.0000 ' / in.	CHECKED -	REVISED -
	PLOT DATE = Mar-12-2015 02:44:41 PM	DATE -	REVISED -

STATE OF ILLINOIS
DEPARTMENT OF TRANSPORTATION

HALSTED ROAD

SCALE: | SHEET OF SHEETS | STA. 341+32.0000 TO STA. 341+75.0000

F.A.P. RTE.	SECTION	COUNTY	TOTAL SHEETS	SHEET NO.
734	78R-2	WINNEBAGO	926	893
		CONTRACT NO. 64C21		
		ILLINOIS FED. AID PROJECT		

FINAL SURVEY		BY	DATE
NOTE BOOK	SURVEYED		
NO.	PLOTTED		
	TEMPLATE		
	AREAS		
	AREAS CHECKED		

ORIGINAL SURVEY		BY	DATE
NOTE BOOK	SURVEYED		
NO.	PLOTTED		
	TEMPLATE		
	AREAS		
	AREAS CHECKED		

150 140 130 120 110 100 90 80 70 60 50 40 30 20 10 0 10 20 30 40 50 60 70 80 90 100 110 120 130 140 150

755

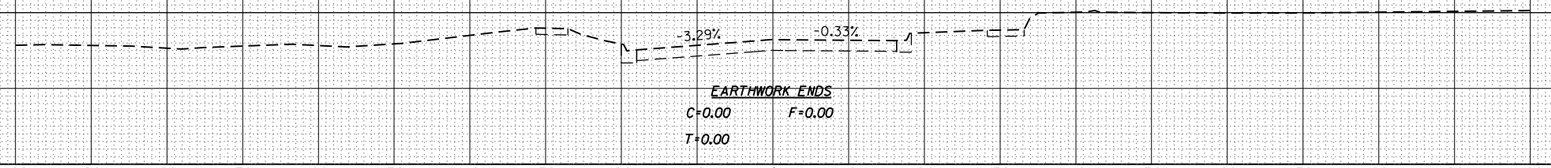

755

342+00.0000

EARTHWORK ENDS
C=0.00 F=0.00
T=0.00

150 140 130 120 110 100 90 80 70 60 50 40 30 20 10 0 10 20 30 40 50 60 70 80 90 100 110 120 130 140 150

FILE NAME = pw:\\IL084EBIDINTEG.illinois.gov:PWIDOT\Documents\IDOT Offices\District 2\Projects\P205006\C4D\Drawings\sheets\D205006-sht-xs-halsted.dgn	USER NAME = renkesrw	DESIGNED -	REVISED -
		DRAWN -	REVISED -
	PLOT SCALE = 20.0000 ' / in.	CHECKED -	REVISED -
Default	PLOT DATE = Mar-12-2015 02:45:03 PM	DATE -	REVISED -

STATE OF ILLINOIS
DEPARTMENT OF TRANSPORTATION

HALSTED ROAD

SCALE: | SHEET OF SHEETS | STA. 342+00.0000 TO STA.342+00.0000

F.A.P. RTE.	SECTION	COUNTY	TOTAL SHEETS	SHEET NO.
734	78R-2	WINNEBAGO	926	894
		CONTRACT NO. 64C21		
	ILLINOIS	FED. AID PROJECT		

150 140 130 120 110 100 90 80 70 60 50 40 30 20 10 0 10 20 30 40 50 60 70 80 90 100 110 120 130 140 150

760

759.84 759.46 759.41 759.28 759.52 759.28 759.28 759.28 759.28

4.60% 1.0% 2.0% 2.00% 2.00% 2.0% 1.0%

ALLEY +12

C=83.84 F=0.00

T=0.00

358+12.1921

760

755

TEMP. ESMT. EX ROW 759.91 759.41 759.36 759.35 759.23 759.47 759.23 759.32 759.35 759.40 759.54 EX ROW TEMP. ESMT.

1.0% 2.0% 2.00% 2.00% 2.0% 1.0%

C=77.34 F=0.00

T=1.98

760

755

358+00.0000

760

755

TEMP. ESMT. EX ROW 760.00 759.36 759.36 759.36 759.18 759.42 758.93 759.02 759.06 759.11 759.37 EX ROW TEMP. ESMT.

1.0% 2.0% 2.00% 2.00% 2.0% 1.0%

C=80.76 F=0.00

T=2.56

357+83.2100

760

EARTHWORK BEGINS

C=0.00 F=0.00

T=0.00

357+50.0000

760

150 140 130 120 110 100 90 80 70 60 50 40 30 20 10 0 10 20 30 40 50 60 70 80 90 100 110 120 130 140 150

FINAL SURVEY

NO.	BY	DATE
AREAS CHECKED		
NOTE BOOK		
AREAS		
TEMPLATE		
PLOTTED		
SURVEYED		

ORIGINAL SURVEY

NO.	BY	DATE
AREAS CHECKED		
NOTE BOOK		
AREAS		
TEMPLATE		
PLOTTED		
SURVEYED		

FILE NAME = pw:\\IL084EBIDINTEG.illinois.gov:PWIDOT\Documents\IDOT Offices\District 2\Projects\P205006\CADD\Drawings\sheets\D205006-sht-xs-belmont.dgn	USER NAME = renkesrw	DESIGNED -	REVISED -
		DRAWN -	REVISED -
	PLOT SCALE = 20.0000 ' / in.	CHECKED -	REVISED -
Default	PLOT DATE = Mar-12-2015 02:49:54 PM	DATE -	REVISED -

STATE OF ILLINOIS
DEPARTMENT OF TRANSPORTATION

BELMONT BOULEVARD

SCALE: | SHEET OF SHEETS | STA. 357+50.0000 TO STA. 358+12.1921

F.A.P. RTE.	SECTION	COUNTY	TOTAL SHEETS	SHEET NO.
734	78R-2	WINNEBAGO	926	895
		CONTRACT NO. 64C21		
		ILLINOIS	FED. AID PROJECT	

150 140 130 120 110 100 90 80 70 60 50 40 30 20 10 0 10 20 30 40 50 60 70 80 90 100 110 120 130 140 150

765
760

TEMP. ESMT. | PR ROW | EX ROW | EX ROW | TEMP. ESMT.

760.74 | 760.21 | 760.16 | 759.69 | 759.97 | 759.73 | 760.30 | 760.35 | 760.22

2.0% | -2.00% | -2.00% | 2.0% | 1.0%

C=62.83 F=1.29 T=5.94

359 + 25.0000

765
760

TEMP. ESMT. | PR ROW | EX ROW | EX ROW | TEMP. ESMT.

760.64 | 760.15 | 760.10 | 759.63 | 759.87 | 759.63 | 760.17 | 760.22 | 760.28

1.0% | 2.0% | -2.00% | -2.00% | 2.0% | 1.0%

C=75.41 F=0.59 T=5.42

359 + 00.0000

765
760

TEMP. ESMT. | EX ROW | EX ROW | TEMP. ESMT.

760.12 | 759.99 | 759.94 | 759.43 | 759.67 | 759.43 | 759.93 | 759.98 | 760.17

1.0% | 2.0% | -2.00% | -2.00% | 2.0% | 1.0%

C=74.50 F=0.05 T=4.78

358 + 50.0000

760

759.82 | 759.47 | 759.42 | 759.28 | 759.52 | 759.28 | 759.41 | 759.46 | 759.50

4.40% | 1.0% | 2.0% | -2.00% | -2.00% | 2.0% | 1.0% | 0.51%

C=83.81 F=0.00 T=0.00 CER +13

358 + 13.3687

150 140 130 120 110 100 90 80 70 60 50 40 30 20 10 0 10 20 30 40 50 60 70 80 90 100 110 120 130 140 150

FINAL SURVEY

NO.	NOTE BOOK	BY	DATE
	AREAS		
	AREAS CHECKED		

SURVEYED
PLOTTED
TEMPLATE

ORIGINAL SURVEY

NO.	NOTE BOOK	BY	DATE
	AREAS		
	AREAS CHECKED		

SURVEYED
PLOTTED
TEMPLATE

FILE NAME = pw:\\IL084EBIDINTEG.illinois.gov:PWIDOT\Documents\IDOT Offices\District 2\Projects\P205006\CADD\Drawings\sheets\D205006-sht-xs-belmont.dgn	USER NAME = renkesrw	DESIGNED -	REVISED -
		DRAWN -	REVISED -
	PLOT SCALE = 20.0000 ' / in.	CHECKED -	REVISED -
Default	PLOT DATE = Mar-12-2015 02:50:25 PM	DATE -	REVISED -

STATE OF ILLINOIS
DEPARTMENT OF TRANSPORTATION

BELMONT BOULEVARD

SCALE: | SHEET OF SHEETS | STA. 358+13.3687 TO STA. 359+25.0000

F.A.P. RTE.	SECTION	COUNTY	TOTAL SHEETS	SHEET NO.
734	78R-2	WINNEBAGO	926	896
		CONTRACT NO. 64C21		
		ILLINOIS	FED. AID PROJECT	

150 140 130 120 110 100 90 80 70 60 50 40 30 20 10 0 10 20 30 40 50 60 70 80 90 100 110 120 130 140 150

765
760

TEMP. ESMT. | EX ROW | 760.42 | 760.45 | 760.40 | 760.32 | 760.58 | 760.32 | 760.42 | 760.47 | 760.42 | EX ROW | TEMP. ESMT.

0.43% 1.0% 2.0% -2.00% -2.00% 2.0% 1.0% 1.49

C=75.69 F=0.00
T=1.49

361+50.0000

765
760

TEMP. ESMT. | EX ROW | 760.71 | 760.56 | 760.51 | 760.04 | 760.30 | 760.04 | 760.51 | EX ROW | 760.56 | PR ROW | 760.10 | TEMP. ESMT.

1.0% 2.0% -2.00% -2.00% 2.0% 1.0%

C=75.40 F=0.41
T=3.68

361+00.0000

765
760
755

TEMP. ESMT. | EX ROW | 760.60 | 760.49 | 760.44 | 759.97 | 760.23 | 759.96 | 760.43 | EX ROW | 760.48 | PR ROW | 760.13 | TEMP. ESMT.

1.0% 2.0% -2.00% -2.00% 2.0% 1.0%

C=74.84 F=1.20
T=3.68

360+75.0000

150 140 130 120 110 100 90 80 70 60 50 40 30 20 10 0 10 20 30 40 50 60 70 80 90 100 110 120 130 140 150

FINAL SURVEY	BY	DATE
SURVEYED		
PLOTTED		
TEMPLATE		
AREAS		
NOTE BOOK		
AREAS CHECKED		
NO.		

ORIGINAL SURVEY	BY	DATE
SURVEYED		
PLOTTED		
TEMPLATE		
AREAS		
NOTE BOOK		
AREAS CHECKED		
NO.		

FILE NAME =	USER NAME = renkesrw	DESIGNED -	REVISED -
pw:\\IL084EBIDINTEG.illinois.gov:PWIDOT\Documents\IDOT Offices\District 2\Projects\P205006\C4D\Drawings\sheets\D205006-sht-xs-belmont.dgn		DRAWN -	REVISED -
Default	PLOT SCALE = 20.0000 ' / in.	CHECKED -	REVISED -
	PLOT DATE = Mar-12-2015 02:50:48 PM	DATE -	REVISED -

STATE OF ILLINOIS
DEPARTMENT OF TRANSPORTATION

BELMONT BOULEVARD

SCALE: | SHEET OF SHEETS | STA. 360+75.0000 TO STA. 361+50.0000

F.A.P. RTE.	SECTION	COUNTY	TOTAL SHEETS	SHEET NO.
734	78R-2	WINNEBAGO	926	897
		CONTRACT NO. 64C21		
		ILLINOIS FED. AID PROJECT		

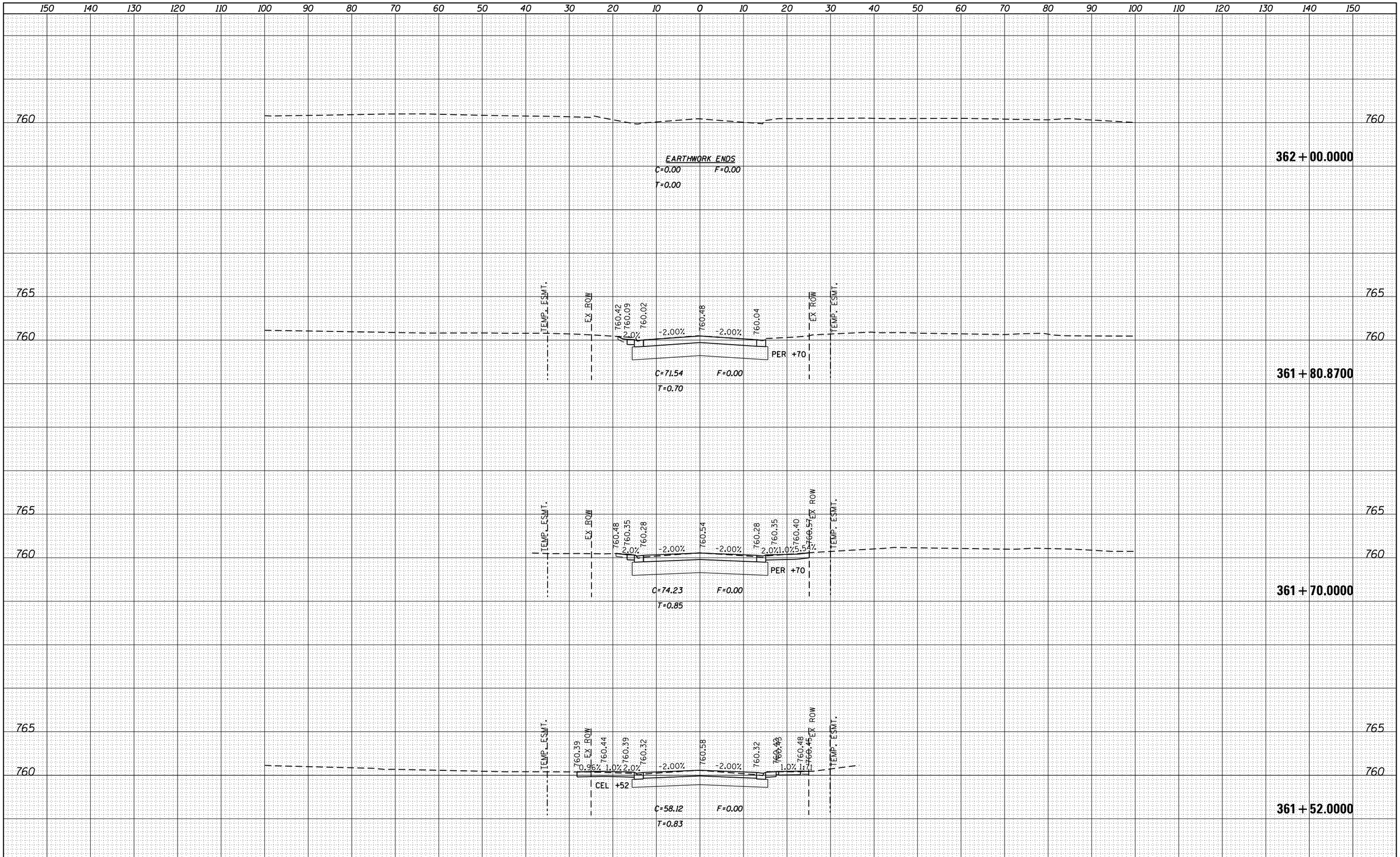

FINAL SURVEY | NOTE BOOK NO. | SURVEYED | PLOTTED | TEMPLATE | AREAS | AREAS CHECKED | BY | DATE

ORIGINAL SURVEY | NOTE BOOK NO. | SURVEYED | PLOTTED | TEMPLATE | AREAS | AREAS CHECKED | BY | DATE

FILE NAME = pw:\\IL084EBIDINTEG.illinois.gov:PWIDOT\Documents\IDOT Offices\District 2\Projects\P205006\CADD\DRAWINGS\Sheets\D205006-sht-xs-belmont.dgn	USER NAME = renkesrw	DESIGNED -	REVISED -
		DRAWN -	REVISED -
	PLOT SCALE = 20.0000 ' / in.	CHECKED -	REVISED -
Default	PLOT DATE = Mar-12-2015 02:51:08 PM	DATE -	REVISED -

STATE OF ILLINOIS
DEPARTMENT OF TRANSPORTATION

BELMONT BOULEVARD

SCALE: | SHEET OF SHEETS | STA. 361+52.0000 TO STA. 362+00.0000

F.A.P. RTE.	SECTION	COUNTY	TOTAL SHEETS	SHEET NO.
734	78R-2	WINNEBAGO	926	898

CONTRACT NO. 64C21

ILLINOIS FED. AID PROJECT

150 140 130 120 110 100 90 80 70 60 50 40 30 20 10 0 10 20 30 40 50 60 70 80 90 100 110 120 130 140 150

765
760

TEMP. ESMT. | EX ROW | 764.28 | 6.33% | 762.80 | -2.00% | 762.07 | -2.00% | 762.83 | 762.92 | 2.0% 1.0% | 762.97 | EX ROW | 763.10 | TEMP. ESMT.

PEL +43

C=97.05 F=0.00
T=2.09

397+43.00

EX ROW | 762.80 | 762.39 | 1:1.50 | -2.00% | 762.64 | -2.00% | 762.40 | 762.87 | 762.82 | 762.78 | 1:50 1.00% | EX ROW

C=72.92 F=0.00
T=2.47

397+00.00

EX ROW | 762.75 | 762.62 | 1:1.50 | 762.15 | -2.00% | 762.47 | -2.00% | 761.99 | 762.46 | 762.51 | 762.38 | 1:50 1.0% | EX ROW

C=74.96 F=0.00
T=2.97

396+71.10

396+50.00

EARTHWORK BEGINS
C=0.00 F=0.00
T=0.00

150 140 130 120 110 100 90 80 70 60 50 40 30 20 10 0 10 20 30 40 50 60 70 80 90 100 110 120 130 140 150

FINAL SURVEY	BY	DATE
NOTE BOOK	SURVEYED	
NO.	PLOTTED	
	TEMPLATE	
	AREAS	
	AREAS CHECKED	

ORIGINAL SURVEY	BY	DATE
NOTE BOOK	SURVEYED	
NO.	PLOTTED	
	TEMPLATE	
	AREAS	
	AREAS CHECKED	

FILE NAME = pw:\\IL084EBIDINTEG.illinois.gov:PWIDOT\Documents\IDOT Offices\District 2\Projects\P205006\CADD\Drawings\sheets\D205006-sht-xs-riverbluffd.dgn	USER NAME = renkesrw	DESIGNED -	REVISED -
		DRAWN -	REVISED -
	PLOT SCALE = 20.0000 ' / in.	CHECKED -	REVISED -
Default	PLOT DATE = Mar-12-2015 02:53:45 PM	DATE -	REVISED -

STATE OF ILLINOIS
DEPARTMENT OF TRANSPORTATION

RIVER BLUFF BOULEVARD

SCALE: | SHEET OF SHEETS | STA. 396+50.00 | TO STA. 397+43.00

F.A.P. RTE.	SECTION	COUNTY	TOTAL SHEETS	SHEET NO.
734	78R-2	WINNEBAGO	926	899
		CONTRACT NO. 64C21		
		ILLINOIS FED. AID PROJECT		

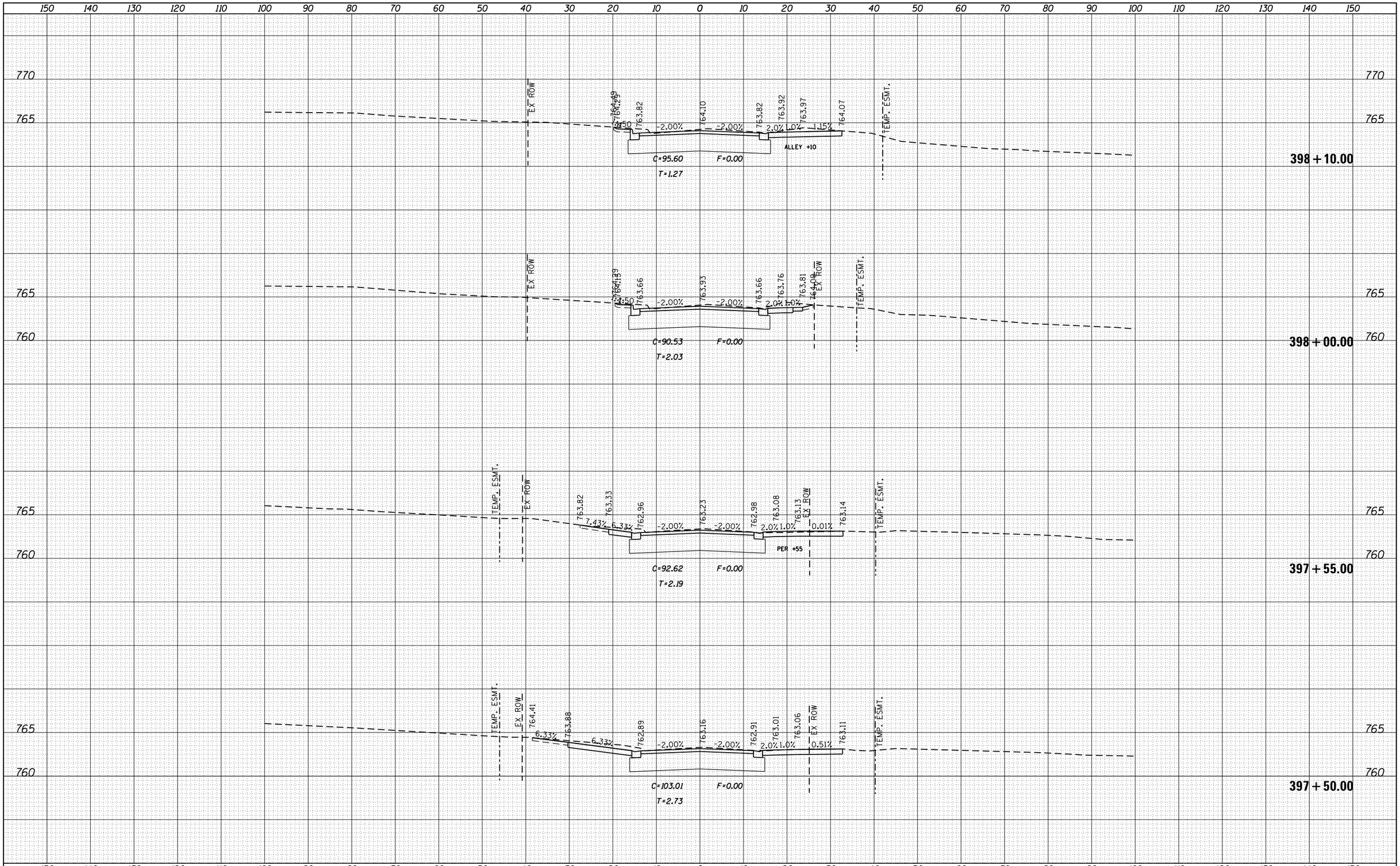

FINAL SURVEY		BY	DATE
NOTE BOOK	SURVEYED		
NO.	PLOTTED		
	TEMPLATE		
	AREAS		
	AREAS CHECKED		

ORIGINAL SURVEY		BY	DATE
NOTE BOOK	SURVEYED		
NO.	PLOTTED		
	TEMPLATE		
	AREAS		
	AREAS CHECKED		

FILE NAME = pw:\\IL084EBIDINTEG.illinois.gov:PWIDOT\Documents\IDOT Offices\District 2\Projects\P205006\CADD\Sheets\D205006-sht-xs-riverbluff.dgn	USER NAME = renkesrw	DESIGNED -	REVISED -
		DRAWN -	REVISED -
	PLOT SCALE = 20.0000 ' / in.	CHECKED -	REVISED -
Default	PLOT DATE = Mar-12-2015 02:54:10 PM	DATE -	REVISED -

STATE OF ILLINOIS
DEPARTMENT OF TRANSPORTATION

RIVER BLUFF BOULEVARD

SCALE: | SHEET OF SHEETS | STA. 397+50.00 TO STA. 398+10.00

F.A.P. RTE.	SECTION	COUNTY	TOTAL SHEETS	SHEET NO.
734	78R-2	WINNEBAGO	926	900

CONTRACT NO. 64C21

ILLINOIS FED. AID PROJECT