

LEGEND

- SEEDING CLASS 2A
- NITROGEN FERTILIZER NUTRIENTS
- PHOSPHOROUS FERTILIZER NUTRIENTS
- POTASSIUM FERTILIZER NUTRIENTS
- EROSION CONTROL BLANKET
- GRADING AND SHAPING DITCHES
- PIPE UNDERDRAINS, TYPE 1, 6"
- LATERALS - PIPE UNDERDRAINS, TYPE 1, 6" SPECIAL
- PERIMETER EROSION BARRIER
- CONCRETE HEADWALL SPECIAL

NOTE: STRUCTURE NUMBER OF CULVERTS TO BE VERIFIED IN THE FIELD PRIOR TO COMMENCING THE CULVERT IMPROVEMENT WORK

NOTE: MISSING EXISTING PIPE UNDERDRAIN INFORMATION FROM EB STA. 5695+00 - 5905+00 & WB STA. 3695+00 - 13905+00. NOMINAL QUANTITIES SHOWN AT 500' INCREMENTS TO PROVIDE AN ESTIMATED QUANTITY. PROPOSED PIPE UNDERDRAIN LATERALS WITHIN THIS STATION RANGE ARE TO BE PLACED AT THE SAME STATION WHERE EXISTING LATERALS ARE REMOVED.

MODEL: I64CL - Plan 22 (Sheet)
FILE NAME: D876M95_sht_drm_ero_lsp.dgn

d 55 W Van Buren St, Ste 200
Chicago, IL 60605
TEL: 312.787.0707 FAX: 312.787.7322
WWW.DESCOTOINC.COM
A Professional Engineering Design Firm No. 18403609-0002
Copyright © 2026

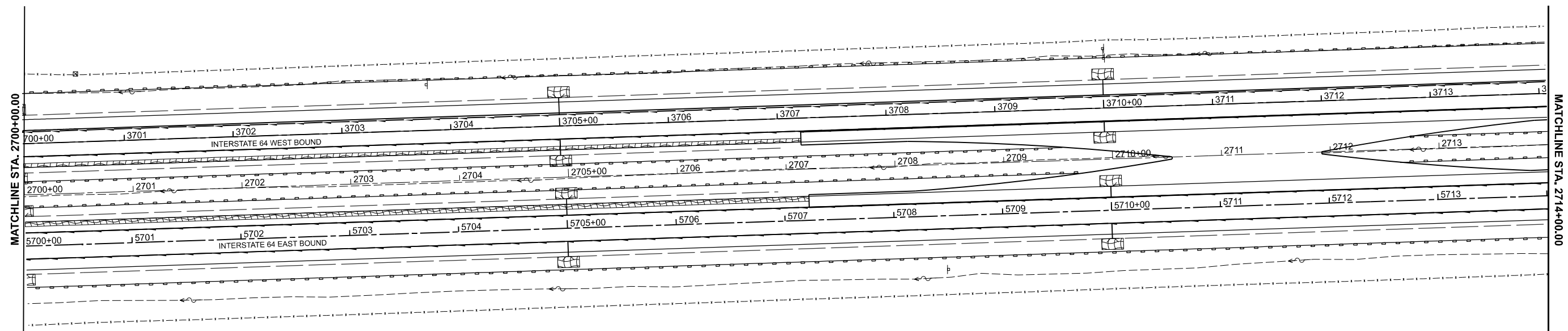
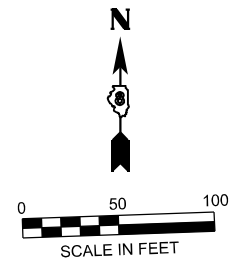
USER NAME = mgesior	DESIGNED - MEG	REVISED -
	DRAWN - MEG	REVISED -
	CHECKED - MTV	REVISED -
PLOT DATE = 5/6/2026	DATE - 5/6/2026	REVISED -

**STATE OF ILLINOIS
DEPARTMENT OF TRANSPORTATION**

DRAINAGE, LANDSCAPING AND EROSION CONTROL
I-64

F.A.I. RTE.	SECTION	COUNTY	TOTAL SHEETS	SHEET NO.
64	95-(3,4)RS-2	WASHINGTON	775	401
CONTRACT NO. 76M95				
ILLINOIS FED. AID PROJECT				

SCALE: 1" = 50' SHEET 22 OF 39 SHEETS STA. TO STA.



LEGEND

- SEEDING CLASS 2A
- NITROGEN FERTILIZER NUTRIENTS
- PHOSPHOROUS FERTILIZER NUTRIENTS
- POTASSIUM FERTILIZER NUTRIENTS
- EROSION CONTROL BLANKET
- GRADING AND SHAPING DITCHES
-
-
- PERIMETER EROSION BARRIER
- CONCRETE HEADWALL SPECIAL

NOTE: STRUCTURE NUMBER OF CULVERTS TO BE VERIFIED IN THE FIELD PRIOR TO COMMENCING THE CULVERT IMPROVEMENT WORK

NOTE: MISSING EXISTING PIPE UNDERDRAIN INFORMATION FROM EB STA. 5695+00 - 5905+00 & WB STA. 3695+00 - 13905+00. NOMINAL QUANTITIES SHOWN AT 500' INCREMENTS TO PROVIDE AN ESTIMATED QUANTITY. PROPOSED PIPE UNDERDRAIN LATERALS WITHIN THIS STATION RANGE ARE TO BE PLACED AT THE SAME STATION WHERE EXISTING LATERALS ARE REMOVED.

MODEL: I64CL - Plan 23 (Sheet)
FILE NAME: D876M95_sht_drm_ero_lsp.dgn

d
55 W Van Buren St, Ste 200
Chicago, IL 60605
TEL: 312.787.0707 FAX: 312.787.7322
WWW.DESCOTOINC.COM
Professional Engineering Design Firm No. 18403609-0002
Copyright © 2026

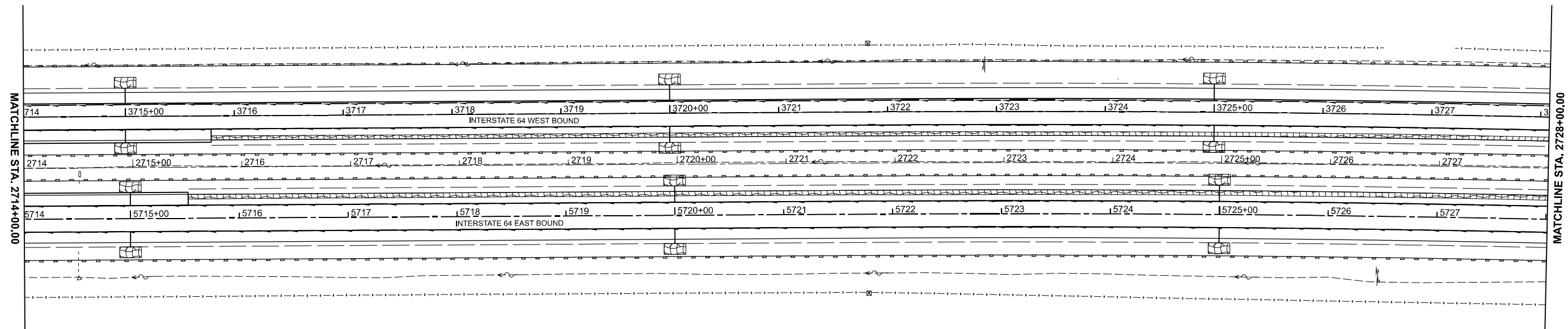
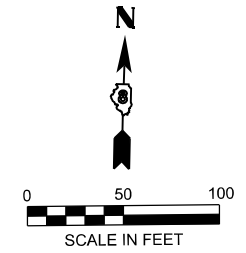
USER NAME = mgesior	DESIGNED - MEG	REVISED -
	DRAWN - MEG	REVISED -
	CHECKED - MTV	REVISED -
PLOT DATE = 5/6/2026	DATE - 5/6/2026	REVISED -

**STATE OF ILLINOIS
DEPARTMENT OF TRANSPORTATION**

**DRAINAGE, LANDSCAPING AND EROSION CONTROL
I-64**

SCALE: 1" = 50' SHEET 23 OF 39 SHEETS STA. TO STA.

F.A.I. RTE.	SECTION	COUNTY	TOTAL SHEETS	SHEET NO.
64	95-(3,4)RS-2	WASHINGTON	775	402
CONTRACT NO. 76M95				
ILLINOIS FED. AID PROJECT				



LEGEND

- SEEDING CLASS 2A
- NITROGEN FERTILIZER NUTRIENTS
- PHOSPHOROUS FERTILIZER NUTRIENTS
- POTASSIUM FERTILIZER NUTRIENTS
- EROSION CONTROL BLANKET
- GRADING AND SHAPING DITCHES
- PIPE UNDERDRAINS, TYPE 1, 6"
- LATERALS - PIPE UNDERDRAINS, TYPE 1, 6" SPECIAL
- PERIMETER EROSION BARRIER
- CONCRETE HEADWALL SPECIAL

NOTE: STRUCTURE NUMBER OF CULVERTS TO BE VERIFIED IN THE FIELD PRIOR TO COMMENCING THE CULVERT IMPROVEMENT WORK

NOTE: MISSING EXISTING PIPE UNDERDRAIN INFORMATION FROM EB STA. 5695+00 - 5905+00 & WB STA. 3695+00 - 13905+00. NOMINAL QUANTITIES SHOWN AT 500' INCREMENTS TO PROVIDE AN ESTIMATED QUANTITY. PROPOSED PIPE UNDERDRAIN LATERALS WITHIN THIS STATION RANGE ARE TO BE PLACED AT THE SAME STATION WHERE EXISTING LATERALS ARE REMOVED.

MODEL: I64CL - Plan 24 (Sheet)
FILE NAME: D876M95_sht_dfm_ero_lsp.dgn

dEscoto, Inc.
55 W Van Buren St, Ste 200
Chicago, IL 60605
TEL: 312.787.0707 FAX: 312.787.7322
WWW.ESCOTOINC.COM
Professional Engineering Design Firm No. 18403609-0002
Copyright © 2026

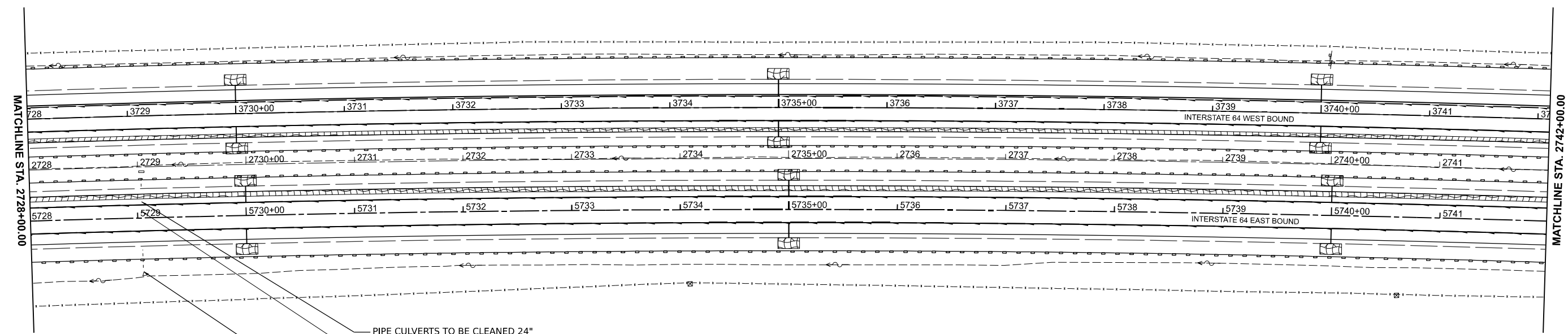
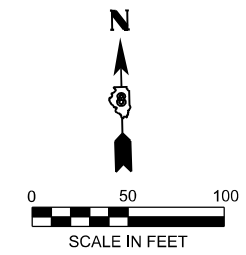
USER NAME = mgesior	DESIGNED - MEG	REVISED -
	DRAWN - MEG	REVISED -
	CHECKED - MTV	REVISED -
PLOT DATE = 5/6/2026	DATE - 5/6/2026	REVISED -

**STATE OF ILLINOIS
DEPARTMENT OF TRANSPORTATION**

DRAINAGE, LANDSCAPING AND EROSION CONTROL
I-64

SCALE: 1" = 50' SHEET 24 OF 39 SHEETS STA. TO STA.

F.A.I. RTE.	SECTION	COUNTY	TOTAL SHEETS	SHEET NO.
64	95-(3,4)RS-2	WASHINGTON	775	403
			CONTRACT NO. 76M95	
			ILLINOIS FED. AID PROJECT	



PIPE CULVERTS TO BE CLEANED 24"
 CULVERT #095-2451
 (UNVERIFIED)
 24" RCP
 FL N = 477.81
 FL S = 476.86
 TRAVERSABLE PIPE GRATE (SPECIAL)

LEGEND

- SEEDING CLASS 2A
- NITROGEN FERTILIZER NUTRIENTS
- PHOSPHOROUS FERTILIZER NUTRIENTS
- POTASSIUM FERTILIZER NUTRIENTS
- EROSION CONTROL BLANKET
- GRADING AND SHAPING DITCHES
- PIPE UNDERDRAINS, TYPE 1, 6"
- LATERALS - PIPE UNDERDRAINS, TYPE 1, 6" SPECIAL
- PERIMETER EROSION BARRIER
- CONCRETE HEADWALL SPECIAL

NOTE: STRUCTURE NUMBER OF CULVERTS TO BE VERIFIED IN THE FIELD PRIOR TO COMMENCING THE CULVERT IMPROVEMENT WORK

NOTE: MISSING EXISTING PIPE UNDERDRAIN INFORMATION FROM EB STA. 5695+00 - 5905+00 & WB STA. 3695+00 - 13905+00. NOMINAL QUANTITIES SHOWN AT 500' INCREMENTS TO PROVIDE AN ESTIMATED QUANTITY. PROPOSED PIPE UNDERDRAIN LATERALS WITHIN THIS STATION RANGE ARE TO BE PLACED AT THE SAME STATION WHERE EXISTING LATERALS ARE REMOVED.

MODEL: I64CL - Plan 25 (Sheet)
 FILE NAME: D876M95_sht_drm_ero_lsp.dgn

d 55 W Van Buren St, Ste 200
 Chicago, IL 60605
 TEL: 312.787.0707 FAX: 312.787.7322
 WWW.DDESCOTOINC.COM
 A Professional Engineering Design Firm No. 18403609-0002
 d'Escoto, Inc. Copyright © 2026

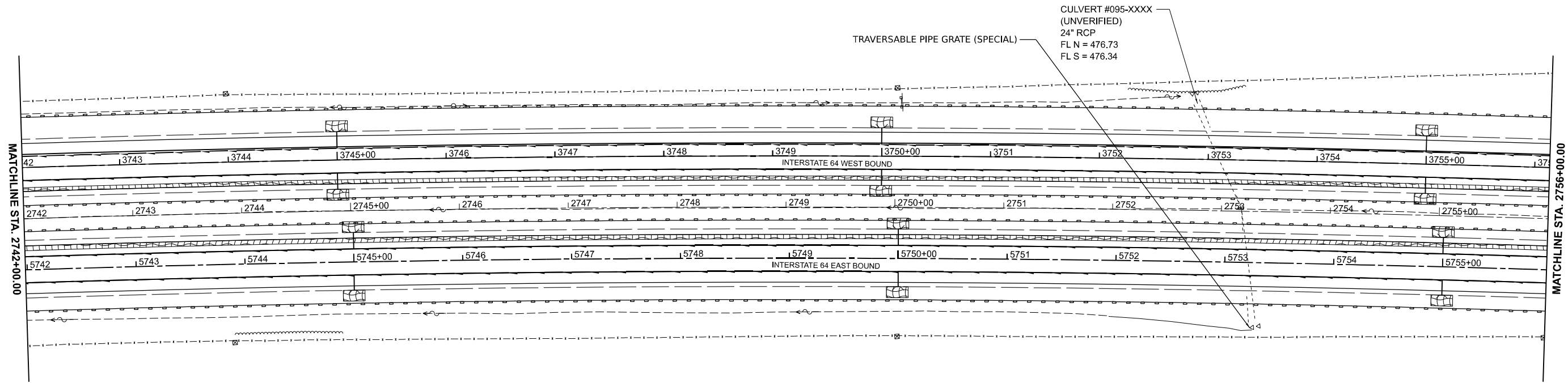
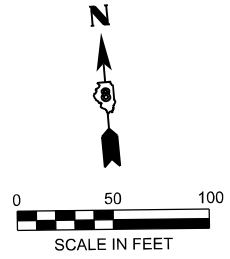
USER NAME = mgesior	DESIGNED - MEG	REVISED -
	DRAWN - MEG	REVISED -
	CHECKED - MTV	REVISED -
PLOT DATE = 5/6/2026	DATE - 5/6/2026	REVISED -

**STATE OF ILLINOIS
 DEPARTMENT OF TRANSPORTATION**

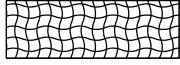
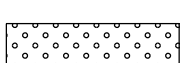


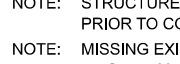
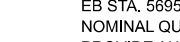
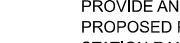
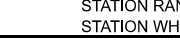


**DRAINAGE, LANDSCAPING AND EROSION CONTROL
 I-64**

SCALE: 1" = 50' SHEET 25 OF 39 SHEETS STA. TO STA.

F.A.I. RTE.	SECTION	COUNTY	TOTAL SHEETS	SHEET NO.
64	95-(3,4)RS-2	WASHINGTON	775	404
CONTRACT NO. 76M95				
ILLINOIS FED. AID PROJECT				



LEGEND

-  SEEDING CLASS 2A
-  NITROGEN FERTILIZER NUTRIENTS
-  PHOSPHOROUS FERTILIZER NUTRIENTS
-  POTASSIUM FERTILIZER NUTRIENTS
-  EROSION CONTROL BLANKET
-  GRADING AND SHAPING DITCHES
-  PIPE UNDERDRAINS, TYPE 1, 6"
-  LATERALS - PIPE UNDERDRAINS, TYPE 1, 6" SPECIAL
-  PERIMETER EROSION BARRIER
-  CONCRETE HEADWALL SPECIAL

NOTE: STRUCTURE NUMBER OF CULVERTS TO BE VERIFIED IN THE FIELD PRIOR TO COMMENCING THE CULVERT IMPROVEMENT WORK

NOTE: MISSING EXISTING PIPE UNDERDRAIN INFORMATION FROM EB STA. 5695+00 - 5905+00 & WB STA. 3695+00 - 13905+00. NOMINAL QUANTITIES SHOWN AT 500' INCREMENTS TO PROVIDE AN ESTIMATED QUANTITY. PROPOSED PIPE UNDERDRAIN LATERALS WITHIN THIS STATION RANGE ARE TO BE PLACED AT THE SAME STATION WHERE EXISTING LATERALS ARE REMOVED.

MODEL: I64CL - Plan 216 (Sheet)
FILE NAME: D876M95_sht_drm_ero_lsp.dgn

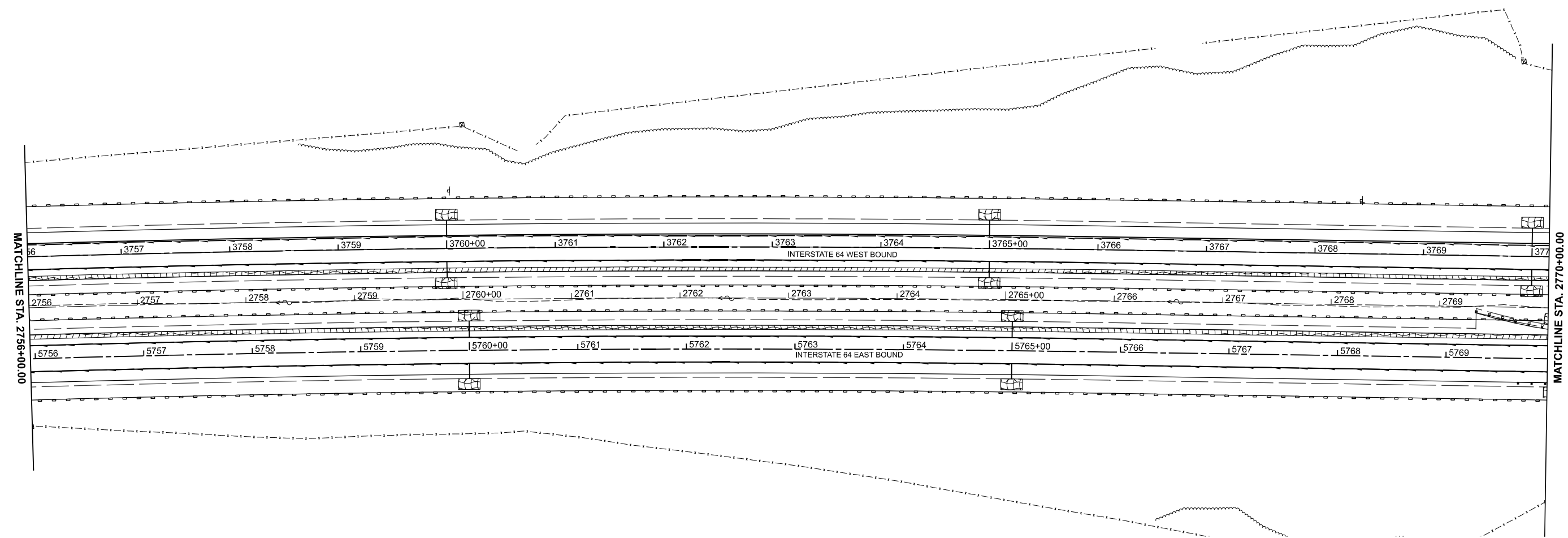
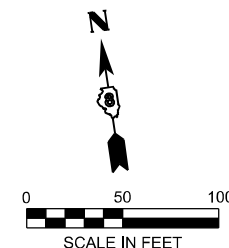
USER NAME = mgesior	DESIGNED - MEG	REVISED -
	DRAWN - MEG	REVISED -
	CHECKED - MTV	REVISED -
PLOT DATE = 5/6/2026	DATE - 5/6/2026	REVISED -

**STATE OF ILLINOIS
DEPARTMENT OF TRANSPORTATION**

**DRAINAGE, LANDSCAPING AND EROSION CONTROL
I-64**

F.A.I. RTE.	SECTION	COUNTY	TOTAL SHEETS	SHEET NO.
64	95-(3,4)RS-2	WASHINGTON	775	405
CONTRACT NO. 76M95				
ILLINOIS FED. AID PROJECT				

SCALE: 1" = 50' SHEET 26 OF 39 SHEETS STA. TO STA.



LEGEND

- SEEDING CLASS 2A
- NITROGEN FERTILIZER NUTRIENTS
- PHOSPHOROUS FERTILIZER NUTRIENTS
- POTASSIUM FERTILIZER NUTRIENTS
- EROSION CONTROL BLANKET
- GRADING AND SHAPING DITCHES
- PIPE UNDERDRAINS, TYPE 1, 6"
- LATERALS - PIPE UNDERDRAINS, TYPE 1, 6" SPECIAL
- PERIMETER EROSION BARRIER
- CONCRETE HEADWALL SPECIAL

NOTE: STRUCTURE NUMBER OF CULVERTS TO BE VERIFIED IN THE FIELD PRIOR TO COMMENCING THE CULVERT IMPROVEMENT WORK

NOTE: MISSING EXISTING PIPE UNDERDRAIN INFORMATION FROM EB STA. 5695+00 - 5905+00 & WB STA. 3695+00 - 13905+00. NOMINAL QUANTITIES SHOWN AT 500' INCREMENTS TO PROVIDE AN ESTIMATED QUANTITY. PROPOSED PIPE UNDERDRAIN LATERALS WITHIN THIS STATION RANGE ARE TO BE PLACED AT THE SAME STATION WHERE EXISTING LATERALS ARE REMOVED.

MODEL: I64CL - Plan 27 (Sheet)
FILE NAME: D876M95_sht_drm_ero_lsp.dgn

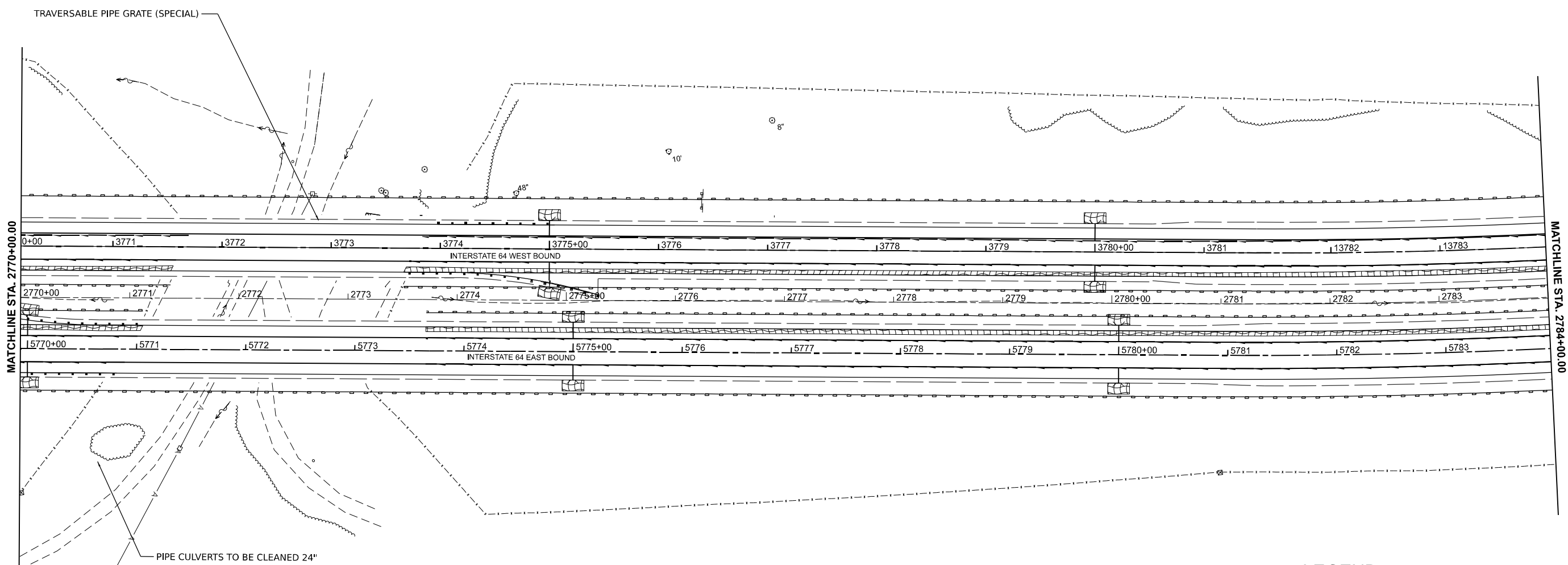
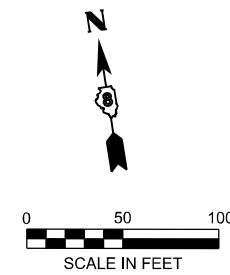
USER NAME = mgesior	DESIGNED - MEG	REVISED -
	DRAWN - MEG	REVISED -
	CHECKED - MTV	REVISED -
PLOT DATE = 5/6/2026	DATE - 5/6/2026	REVISED -

**STATE OF ILLINOIS
DEPARTMENT OF TRANSPORTATION**

**DRAINAGE, LANDSCAPING AND EROSION CONTROL
I-64**

SCALE: 1" = 50' SHEET 27 OF 39 SHEETS STA. TO STA.

F.A.I. RTE.	SECTION	COUNTY	TOTAL SHEETS	SHEET NO.
64	95-(3,4)RS-2	WASHINGTON	775	406
CONTRACT NO. 76M95				
ILLINOIS FED. AID PROJECT				



LEGEND

- SEEDING CLASS 2A
- NITROGEN FERTILIZER NUTRIENTS
- PHOSPHOROUS FERTILIZER NUTRIENTS
- POTASSIUM FERTILIZER NUTRIENTS
- EROSION CONTROL BLANKET
- GRADING AND SHAPING DITCHES
- PIPE UNDERDRAINS, TYPE 1, 6"
- LATERALS - PIPE UNDERDRAINS, TYPE 1, 6" SPECIAL
- PERIMETER EROSION BARRIER
- CONCRETE HEADWALL SPECIAL

NOTE: STRUCTURE NUMBER OF CULVERTS TO BE VERIFIED IN THE FIELD PRIOR TO COMMENCING THE CULVERT IMPROVEMENT WORK

NOTE: MISSING EXISTING PIPE UNDERDRAIN INFORMATION FROM EB STA. 5695+00 - 5905+00 & WB STA. 3695+00 - 13905+00. NOMINAL QUANTITIES SHOWN AT 500' INCREMENTS TO PROVIDE AN ESTIMATED QUANTITY. PROPOSED PIPE UNDERDRAIN LATERALS WITHIN THIS STATION RANGE ARE TO BE PLACED AT THE SAME STATION WHERE EXISTING LATERALS ARE REMOVED.

MODEL: I64CL - Plan 28 (Sheet)
FILE NAME: D876M95_sht_dfm_ero_lsp.dgn

d
55 W Van Buren St, Ste 200
Chicago, IL 60605
TEL: 312.787.0707 FAX: 312.787.7322
WWW.DESCOTOINC.COM
Professional Engineering Design Firm No. 18403609-0002
Copyright © 2026

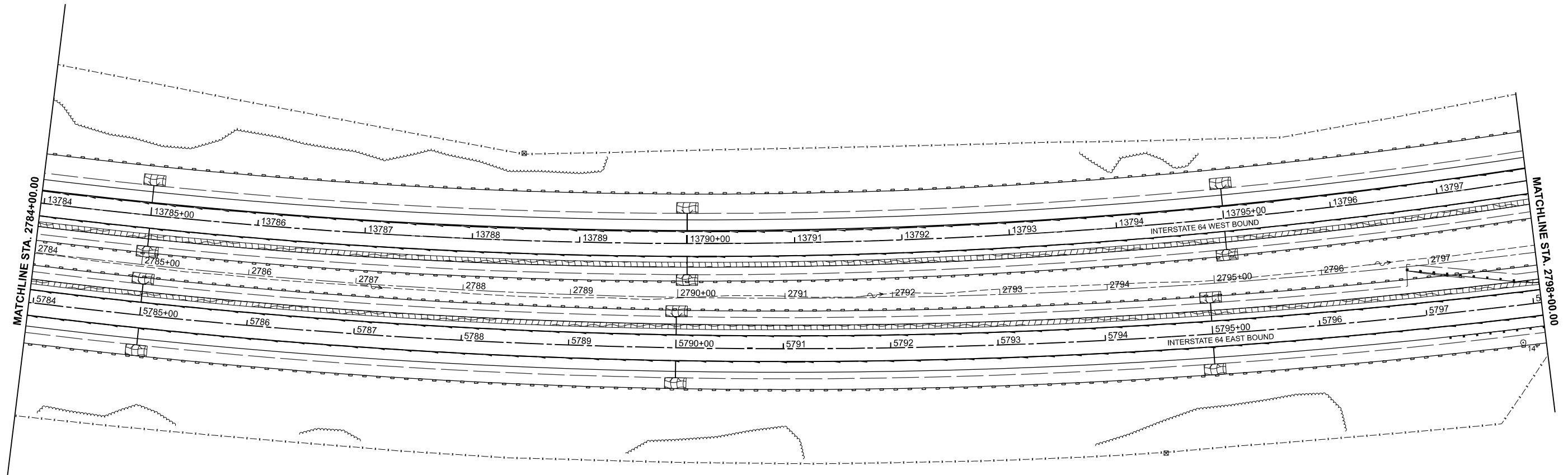
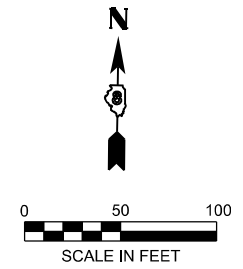
USER NAME = mgesior	DESIGNED - MEG	REVISED -
	DRAWN - MEG	REVISED -
	CHECKED - MTV	REVISED -
PLOT DATE = 5/6/2026	DATE - 5/6/2026	REVISED -

**STATE OF ILLINOIS
DEPARTMENT OF TRANSPORTATION**

**DRAINAGE, LANDSCAPING AND EROSION CONTROL
I-64**

SCALE: 1" = 50' SHEET 28 OF 39 SHEETS STA. TO STA.

F.A.I. RTE.	SECTION	COUNTY	TOTAL SHEETS	SHEET NO.
64	95-(3,4)RS-2	WASHINGTON	775	407
CONTRACT NO. 76M95				
ILLINOIS FED. AID PROJECT				



LEGEND

- SEEDING CLASS 2A
- NITROGEN FERTILIZER NUTRIENTS
- PHOSPHOROUS FERTILIZER NUTRIENTS
- POTASSIUM FERTILIZER NUTRIENTS
- EROSION CONTROL BLANKET
- GRADING AND SHAPING DITCHES
- PIPE UNDERDRAINS, TYPE 1, 6"
- LATERALS - PIPE UNDERDRAINS, TYPE 1, 6" SPECIAL
- PERIMETER EROSION BARRIER
- CONCRETE HEADWALL SPECIAL

NOTE: STRUCTURE NUMBER OF CULVERTS TO BE VERIFIED IN THE FIELD PRIOR TO COMMENCING THE CULVERT IMPROVEMENT WORK

NOTE: MISSING EXISTING PIPE UNDERDRAIN INFORMATION FROM EB STA. 5695+00 - 5905+00 & WB STA. 3695+00 - 13905+00. NOMINAL QUANTITIES SHOWN AT 500' INCREMENTS TO PROVIDE AN ESTIMATED QUANTITY. PROPOSED PIPE UNDERDRAIN LATERALS WITHIN THIS STATION RANGE ARE TO BE PLACED AT THE SAME STATION WHERE EXISTING LATERALS ARE REMOVED.

MODEL: I64CL - Plan 219 (Sheet)
FILE NAME: D876M95_sht_drm_ero_lsp.dgn

d 55 W Van Buren St, Ste 200
Chicago, IL 60605
TEL: 312.787.0707 FAX: 312.787.7322
WWW.DESCOTOINC.COM
A Professional Engineering Design Firm No. 18403609-0002
d'Escoto, Inc. Copyright © 2026

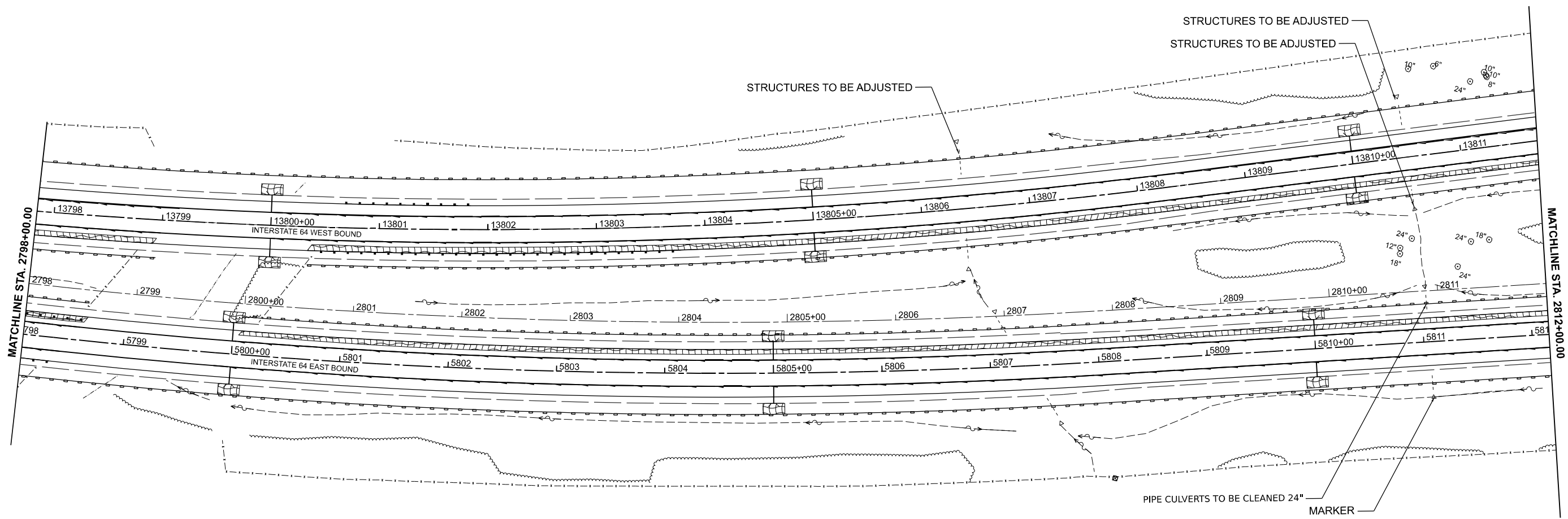
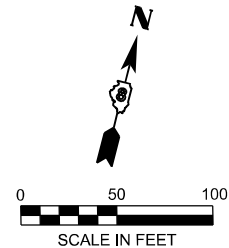
USER NAME = mgesior	DESIGNED - MEG	REVISED -
	DRAWN - MEG	REVISED -
	CHECKED - MTV	REVISED -
PLOT DATE = 5/6/2026	DATE - 5/6/2026	REVISED -

**STATE OF ILLINOIS
DEPARTMENT OF TRANSPORTATION**

**DRAINAGE, LANDSCAPING AND EROSION CONTROL
I-64**

SCALE: 1" = 50' SHEET 29 OF 39 SHEETS STA. TO STA.

F.A.I. RTE.	SECTION	COUNTY	TOTAL SHEETS	SHEET NO.
64	95-(3,4)RS-2	WASHINGTON	775	408
CONTRACT NO. 76M95				
ILLINOIS FED. AID PROJECT				



LEGEND

- SEEDING CLASS 2A
- NITROGEN FERTILIZER NUTRIENTS
- PHOSPHOROUS FERTILIZER NUTRIENTS
- POTASSIUM FERTILIZER NUTRIENTS
- EROSION CONTROL BLANKET
- GRADING AND SHAPING DITCHES
- PIPE UNDERDRAINS, TYPE 1, 6"
LATERALS - PIPE UNDERDRAINS, TYPE 1, 6" SPECIAL
PERIMETER EROSION BARRIER
CONCRETE HEADWALL SPECIAL

NOTE: STRUCTURE NUMBER OF CULVERTS TO BE VERIFIED IN THE FIELD PRIOR TO COMMENCING THE CULVERT IMPROVEMENT WORK

NOTE: MISSING EXISTING PIPE UNDERDRAIN INFORMATION FROM EB STA. 5695+00 - 5905+00 & WB STA. 3695+00 - 13905+00. NOMINAL QUANTITIES SHOWN AT 500' INCREMENTS TO PROVIDE AN ESTIMATED QUANTITY. PROPOSED PIPE UNDERDRAIN LATERALS WITHIN THIS STATION RANGE ARE TO BE PLACED AT THE SAME STATION WHERE EXISTING LATERALS ARE REMOVED.

MODEL: I64CL - Plan 310 (Sheet)
FILE NAME: D876M95_sht_drm_ero_lsp.dgn

d 55 W Van Buren St, Ste 200
Chicago, IL 60605
TEL: 312.787.0707 FAX: 312.787.7322
WWW.DESCOTOINC.COM
Professional Engineering Design Firm No. 18403609-0002
Copyright © 2026

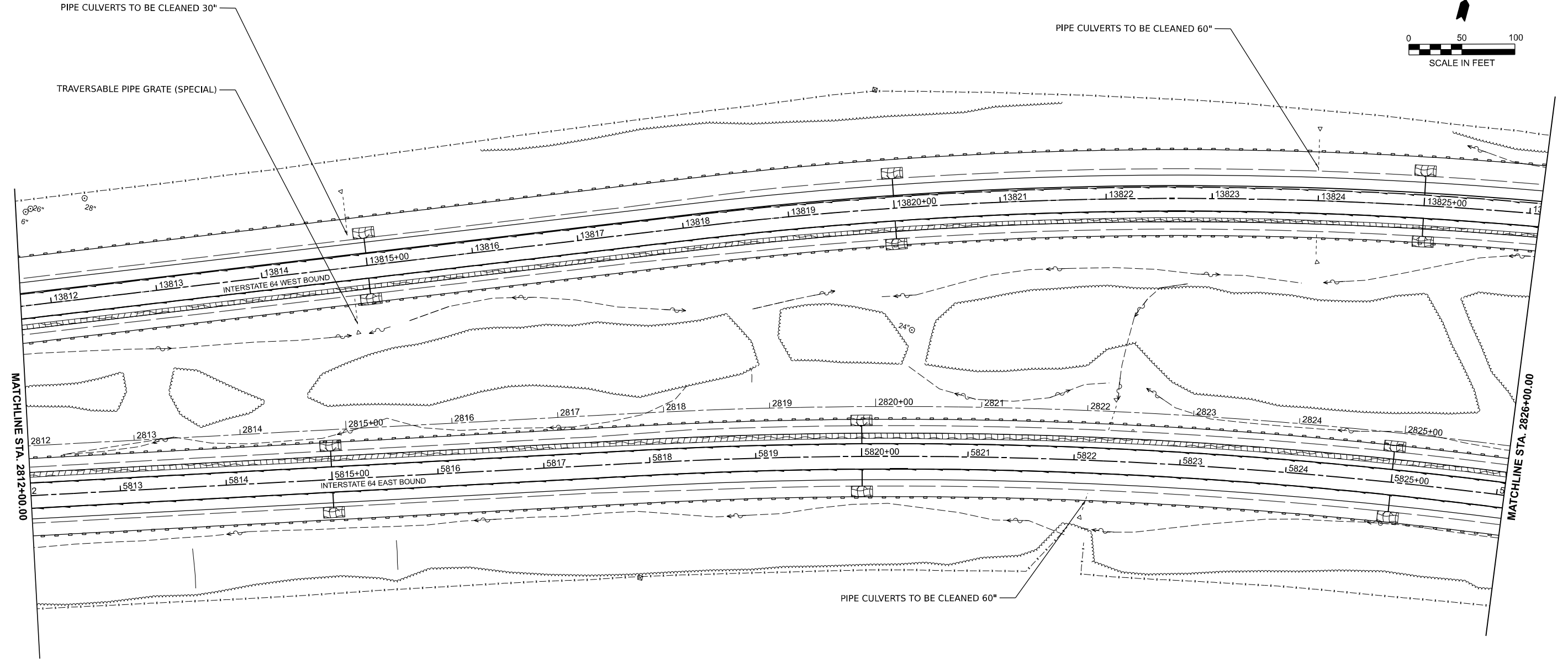
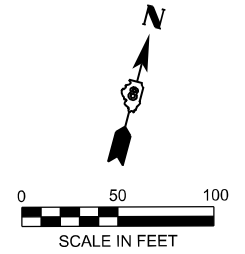
USER NAME = mgesior	DESIGNED - MEG	REVISED -
	DRAWN - MEG	REVISED -
	CHECKED - MTV	REVISED -
PLOT DATE = 5/6/2026	DATE - 5/6/2026	REVISED -

**STATE OF ILLINOIS
DEPARTMENT OF TRANSPORTATION**

**DRAINAGE, LANDSCAPING AND EROSION CONTROL
I-64**

F.A.I. RTE.	SECTION	COUNTY	TOTAL SHEETS	SHEET NO.
64	95-(3,4)RS-2	WASHINGTON	775	409
CONTRACT NO. 76M95				
ILLINOIS FED. AID PROJECT				

SCALE: 1" = 50' SHEET 30 OF 39 SHEETS STA. TO STA.



LEGEND

- SEEDING CLASS 2A
- NITROGEN FERTILIZER NUTRIENTS
- PHOSPHOROUS FERTILIZER NUTRIENTS
- POTASSIUM FERTILIZER NUTRIENTS
- EROSION CONTROL BLANKET
- GRADING AND SHAPING DITCHES
- PIPE UNDERDRAINS, TYPE 1, 6"
- LATERALS - PIPE UNDERDRAINS, TYPE 1, 6" SPECIAL
- PERIMETER EROSION BARRIER
- CONCRETE HEADWALL SPECIAL

NOTE: STRUCTURE NUMBER OF CULVERTS TO BE VERIFIED IN THE FIELD PRIOR TO COMMENCING THE CULVERT IMPROVEMENT WORK

NOTE: MISSING EXISTING PIPE UNDERDRAIN INFORMATION FROM EB STA. 5695+00 - 5905+00 & WB STA. 3695+00 - 13905+00. NOMINAL QUANTITIES SHOWN AT 500' INCREMENTS TO PROVIDE AN ESTIMATED QUANTITY. PROPOSED PIPE UNDERDRAIN LATERALS WITHIN THIS STATION RANGE ARE TO BE PLACED AT THE SAME STATION WHERE EXISTING LATERALS ARE REMOVED.

MODEL: I64CL - Plan 31 [Sheet]
FILE NAME: D876M95_sht_drm_ero_lsp.dgn

d
55 W Van Buren St, Ste 200
Chicago, IL 60605
TEL: 312.787.0707 FAX: 312.787.7322
WWW.D8ESCOTOINC.COM
Professional Engineering Design Firm No. 18403609-0002
d'Escoto, Inc. Copyright © 2026

USER NAME = mgesior	DESIGNED - MEG	REVISED -
	DRAWN - MEG	REVISED -
	CHECKED - MTV	REVISED -
PLOT DATE = 5/6/2026	DATE - 5/6/2026	REVISED -

**STATE OF ILLINOIS
DEPARTMENT OF TRANSPORTATION**

**DRAINAGE, LANDSCAPING AND EROSION CONTROL
I-64**

F.A.I. RTE.	SECTION	COUNTY	TOTAL SHEETS	SHEET NO.
64	95-(3,4)RS-2	WASHINGTON	775	410
CONTRACT NO. 76M95				
ILLINOIS FED. AID PROJECT				

SCALE: 1" = 50' SHEET 31 OF 39 SHEETS STA. TO STA.



CULVERT #095-2452A
(UNVERIFIED)
36" RCP
FL N = 479.98
FL S = 480.91
STONE RIPRAP CLASS A-4
PIPE CULVERTS TO BE CLEANED 36"

MATCHLINE STA. 2826+00.00

MATCHLINE STA. 2840+00.00

CULVERT #095-2452B
(UNVERIFIED)
60" RCP
FL N = 482.02
FL S = 482.36
STONE RIPRAP CLASS A-4
PIPE CULVERTS TO BE CLEANED 60"

GRADING AND SHAPING DITCHES

INTERSTATE 64 WEST BOUND

INTERSTATE 64 EAST BOUND

LEGEND

- SEEDING CLASS 2A
- NITROGEN FERTILIZER NUTRIENTS
- PHOSPHOROUS FERTILIZER NUTRIENTS
- POTASSIUM FERTILIZER NUTRIENTS
- EROSION CONTROL BLANKET
- GRADING AND SHAPING DITCHES
- PIPE UNDERDRAINS, TYPE 1, 6"
- LATERALS - PIPE UNDERDRAINS, TYPE 1, 6" SPECIAL
- PERIMETER EROSION BARRIER
- CONCRETE HEADWALL SPECIAL

NOTE: STRUCTURE NUMBER OF CULVERTS TO BE VERIFIED IN THE FIELD PRIOR TO COMMENCING THE CULVERT IMPROVEMENT WORK

NOTE: MISSING EXISTING PIPE UNDERDRAIN INFORMATION FROM EB STA. 5695+00 - 5905+00 & WB STA. 3695+00 - 13905+00. NOMINAL QUANTITIES SHOWN AT 500' INCREMENTS TO PROVIDE AN ESTIMATED QUANTITY. PROPOSED PIPE UNDERDRAIN LATERALS WITHIN THIS STATION RANGE ARE TO BE PLACED AT THE SAME STATION WHERE EXISTING LATERALS ARE REMOVED.

MODEL: I64CL - Plan 32 (Sheet)
FILE NAME: D876M95_sht_drm_ero_lsp.dgn

55 W Van Buren St, Ste 200
Chicago, IL 60605
TEL: 312.787.0707 FAX: 312.787.7322
WWW.ESCOOTOINC.COM
Professional Engineering Design Firm No. 18403609-0002
Escoto, Inc. Copyright © 2026

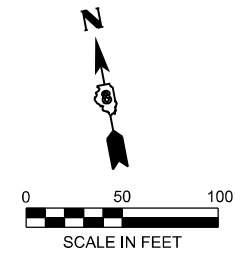
USER NAME = mgesior	DESIGNED - MEG	REVISED -
	DRAWN - MEG	REVISED -
	CHECKED - MTV	REVISED -
PLOT DATE = 5/6/2026	DATE - 5/6/2026	REVISED -

**STATE OF ILLINOIS
DEPARTMENT OF TRANSPORTATION**

DRAINAGE, LANDSCAPING AND EROSION CONTROL
I-64

F.A.I. RTE.	SECTION	COUNTY	TOTAL SHEETS	SHEET NO.
64	95-(3,4)RS-2	WASHINGTON	775	411
CONTRACT NO. 76M95				
ILLINOIS FED. AID PROJECT				

SCALE: 1" = 50' SHEET 32 OF 39 SHEETS STA. TO STA.

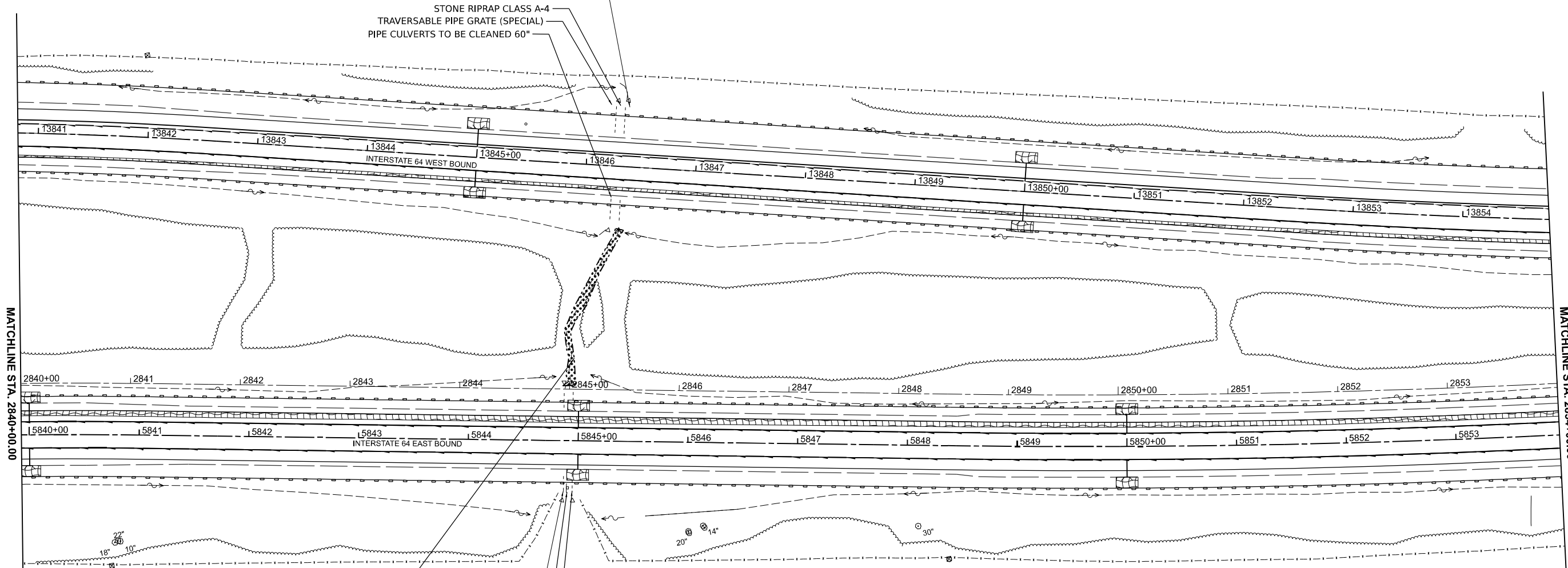


CULVERT #095-2464A
(UNVERIFIED)
60" RCP
FL N = 479.88
FL S = 480.40

STONE RIPRAP CLASS A-4
TRAVERSABLE PIPE GRATE (SPECIAL)
PIPE CULVERTS TO BE CLEANED 60"

CULVERT #095-2464B
(UNVERIFIED)
48" RCP
FL N = 481.85
FL S = 482.25

STONE RIPRAP CLASS A-4
PIPE CULVERTS TO BE CLEANED 48"



LEGEND

- SEEDING CLASS 2A
- NITROGEN FERTILIZER NUTRIENTS
- PHOSPHOROUS FERTILIZER NUTRIENTS
- POTASSIUM FERTILIZER NUTRIENTS
- EROSION CONTROL BLANKET
- GRADING AND SHAPING DITCHES
- PIPE UNDERDRAINS, TYPE 1, 6"
- LATERALS - PIPE UNDERDRAINS, TYPE 1, 6" SPECIAL
- PERIMETER EROSION BARRIER
- CONCRETE HEADWALL SPECIAL

NOTE: STRUCTURE NUMBER OF CULVERTS TO BE VERIFIED IN THE FIELD PRIOR TO COMMENCING THE CULVERT IMPROVEMENT WORK

NOTE: MISSING EXISTING PIPE UNDERDRAIN INFORMATION FROM EB STA. 5695+00 - 5905+00 & WB STA. 3695+00 - 13905+00. NOMINAL QUANTITIES SHOWN AT 500' INCREMENTS TO PROVIDE AN ESTIMATED QUANTITY. PROPOSED PIPE UNDERDRAIN LATERALS WITHIN THIS STATION RANGE ARE TO BE PLACED AT THE SAME STATION WHERE EXISTING LATERALS ARE REMOVED.

MODEL: I64CL - Plan 33 (Sheet)
FILE NAME: D876M95_sht_drm_ero_lsp.dgn

d
55 W Van Buren St, Ste 200
Chicago, IL 60605
TEL: 312.787.0707 FAX: 312.787.7322
WWW.DESCOTOINC.COM
A Professional Engineering Design Firm No. 18403609-0002
Copyright © 2026

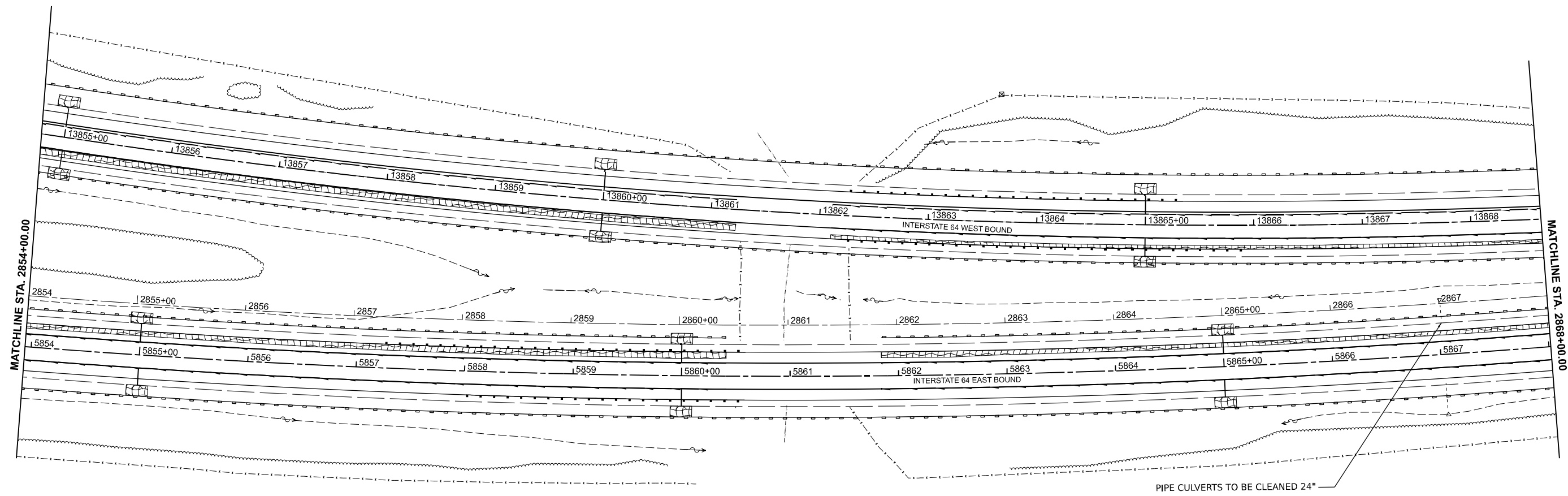
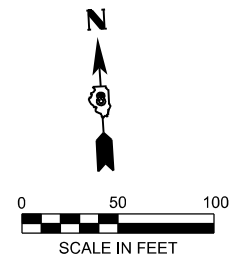
USER NAME = mgesior	DESIGNED - MEG	REVISED -
	DRAWN - MEG	REVISED -
	CHECKED - MTV	REVISED -
PLOT DATE = 5/6/2026	DATE - 5/6/2026	REVISED -

**STATE OF ILLINOIS
DEPARTMENT OF TRANSPORTATION**

DRAINAGE, LANDSCAPING AND EROSION CONTROL
I-64

SCALE: 1" = 50' SHEET 33 OF 39 SHEETS STA. TO STA.

F.A.I. RTE.	SECTION	COUNTY	TOTAL SHEETS	SHEET NO.
64	95-(3,4)RS-2	WASHINGTON	775	412
CONTRACT NO. 76M95				
ILLINOIS FED. AID PROJECT				



LEGEND

- SEEDING CLASS 2A
- NITROGEN FERTILIZER NUTRIENTS
- PHOSPHOROUS FERTILIZER NUTRIENTS
- POTASSIUM FERTILIZER NUTRIENTS
- EROSION CONTROL BLANKET
- GRADING AND SHAPING DITCHES
- PIPE UNDERDRAINS, TYPE 1, 6"
- LATERALS - PIPE UNDERDRAINS, TYPE 1, 6" SPECIAL
- PERIMETER EROSION BARRIER
- CONCRETE HEADWALL SPECIAL

NOTE: STRUCTURE NUMBER OF CULVERTS TO BE VERIFIED IN THE FIELD PRIOR TO COMMENCING THE CULVERT IMPROVEMENT WORK

NOTE: MISSING EXISTING PIPE UNDERDRAIN INFORMATION FROM EB STA. 5695+00 - 5905+00 & WB STA. 3695+00 - 13905+00. NOMINAL QUANTITIES SHOWN AT 500' INCREMENTS TO PROVIDE AN ESTIMATED QUANTITY. PROPOSED PIPE UNDERDRAIN LATERALS WITHIN THIS STATION RANGE ARE TO BE PLACED AT THE SAME STATION WHERE EXISTING LATERALS ARE REMOVED.

MODEL: I64CL - Plan 34 (Sheet)
FILE NAME: D876M95_sht_drm_ero_lsp.dgn

d 55 W Van Buren St, Ste 200
Chicago, IL 60605
TEL: 312.787.0707 FAX: 312.787.7322
WWW.DESCOTOINC.COM
A Professional Engineering Design Firm No. 18403609-0002
d'Escoto, Inc. Copyright © 2026

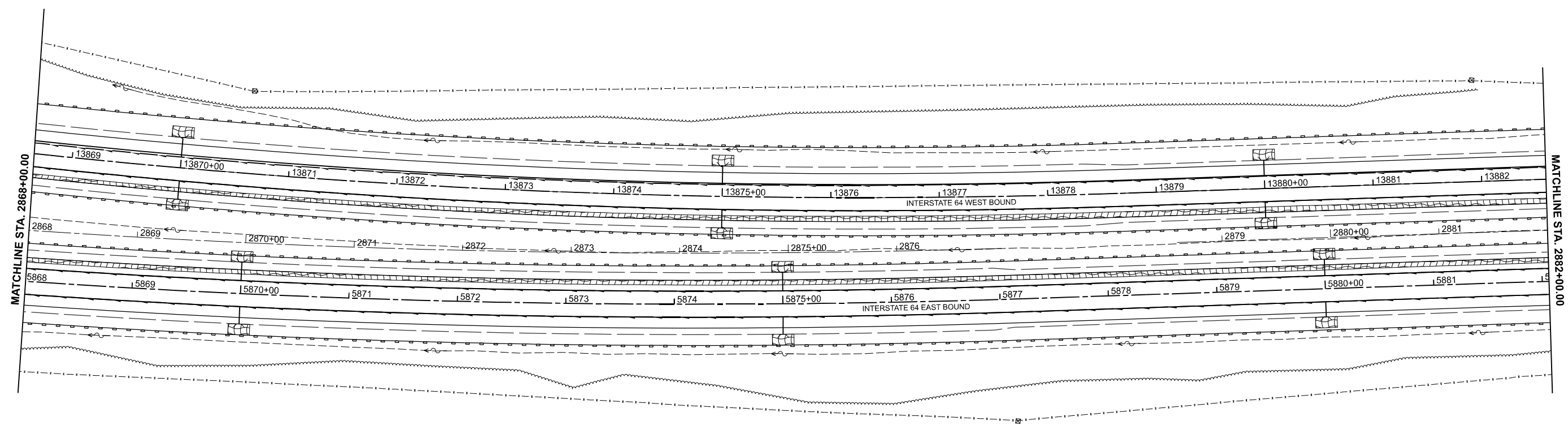
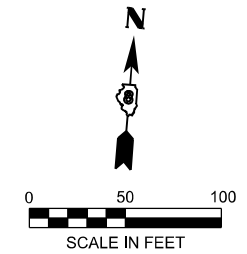
USER NAME = mgesior	DESIGNED - MEG	REVISED -
	DRAWN - MEG	REVISED -
	CHECKED - MTV	REVISED -
PLOT DATE = 5/6/2026	DATE - 5/6/2026	REVISED -

**STATE OF ILLINOIS
DEPARTMENT OF TRANSPORTATION**

**DRAINAGE, LANDSCAPING AND EROSION CONTROL
I-64**

SCALE: 1" = 50' SHEET 34 OF 39 SHEETS STA. TO STA.

F.A.I. RTE.	SECTION	COUNTY	TOTAL SHEETS	SHEET NO.
64	95-(3,4)RS-2	WASHINGTON	775	413
CONTRACT NO. 76M95				
ILLINOIS FED. AID PROJECT				



LEGEND

- SEEDING CLASS 2A
- NITROGEN FERTILIZER NUTRIENTS
- PHOSPHOROUS FERTILIZER NUTRIENTS
- POTASSIUM FERTILIZER NUTRIENTS
- EROSION CONTROL BLANKET
- GRADING AND SHAPING DITCHES
-
-
- PERIMETER EROSION BARRIER
- CONCRETE HEADWALL SPECIAL

NOTE: STRUCTURE NUMBER OF CULVERTS TO BE VERIFIED IN THE FIELD PRIOR TO COMMENCING THE CULVERT IMPROVEMENT WORK

NOTE: MISSING EXISTING PIPE UNDERDRAIN INFORMATION FROM EB STA. 5695+00 - 5905+00 & WB STA. 3695+00 - 13905+00. NOMINAL QUANTITIES SHOWN AT 500' INCREMENTS TO PROVIDE AN ESTIMATED QUANTITY. PROPOSED PIPE UNDERDRAIN LATERALS WITHIN THIS STATION RANGE ARE TO BE PLACED AT THE SAME STATION WHERE EXISTING LATERALS ARE REMOVED.

MODEL: I64CL - Plan 35 (Sheet) FILE NAME: D876M95_sht_drm_ero_lsp.dgn

d Escoto, Inc.
 55 W Van Buren St, Ste 200
 Chicago, IL 60605
 TEL: 312.787.0707 FAX: 312.787.7322
 WWW.ESCOTOINC.COM
 A Professional Engineering Design Firm No. 18403609-0002
 Copyright © 2026

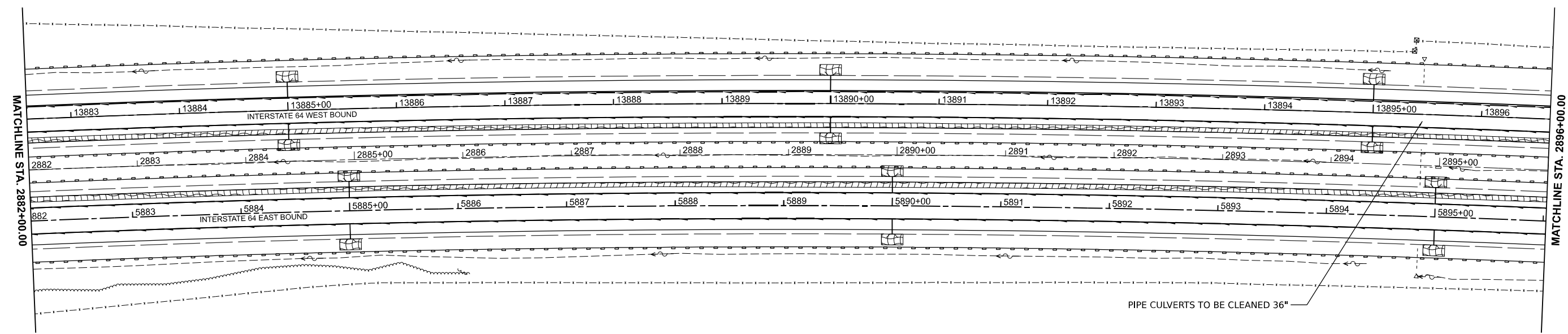
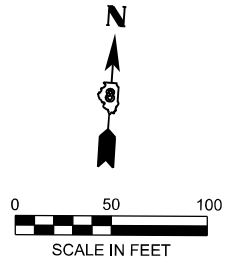
USER NAME = mgesior	DESIGNED - MEG	REVISED -
	DRAWN - MEG	REVISED -
	CHECKED - MTV	REVISED -
PLOT DATE = 5/6/2026	DATE - 5/6/2026	REVISED -

**STATE OF ILLINOIS
DEPARTMENT OF TRANSPORTATION**

**DRAINAGE, LANDSCAPING AND EROSION CONTROL
I-64**

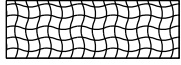
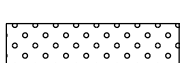


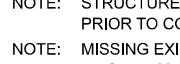
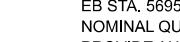
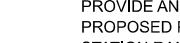
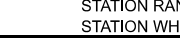


SCALE: 1" = 50' SHEET 35 OF 39 SHEETS STA. TO STA.

F.A.I. RTE.	SECTION	COUNTY	TOTAL SHEETS	SHEET NO.
64	95-(3,4)RS-2	WASHINGTON	775	414
CONTRACT NO. 76M95				
ILLINOIS FED. AID PROJECT				



PIPE CULVERTS TO BE CLEANED 36"

LEGEND

-  SEEDING CLASS 2A
-  NITROGEN FERTILIZER NUTRIENTS
-  PHOSPHOROUS FERTILIZER NUTRIENTS
-  POTASSIUM FERTILIZER NUTRIENTS
-  EROSION CONTROL BLANKET
-  GRADING AND SHAPING DITCHES
-  PIPE UNDERDRAINS, TYPE 1, 6"
-  LATERALS - PIPE UNDERDRAINS, TYPE 1, 6" SPECIAL
-  PERIMETER EROSION BARRIER
-  CONCRETE HEADWALL SPECIAL

NOTE: STRUCTURE NUMBER OF CULVERTS TO BE VERIFIED IN THE FIELD PRIOR TO COMMENCING THE CULVERT IMPROVEMENT WORK

NOTE: MISSING EXISTING PIPE UNDERDRAIN INFORMATION FROM EB STA. 5695+00 - 5905+00 & WB STA. 3695+00 - 13905+00. NOMINAL QUANTITIES SHOWN AT 500' INCREMENTS TO PROVIDE AN ESTIMATED QUANTITY. PROPOSED PIPE UNDERDRAIN LATERALS WITHIN THIS STATION RANGE ARE TO BE PLACED AT THE SAME STATION WHERE EXISTING LATERALS ARE REMOVED.

MODEL: I64CL - Plan 36 (Sheet)
FILE NAME: D876M95_sht_drm_ero_lsp.dgn



55 W Van Buren St, Ste 200
Chicago, IL 60605
TEL: 312.787.0707 FAX: 312.787.7322
WWW.DESCO.COM

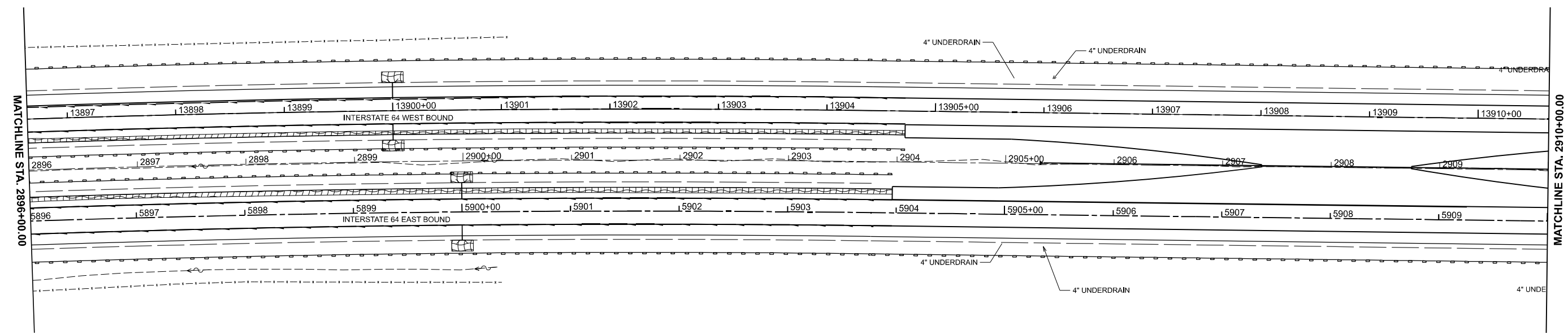
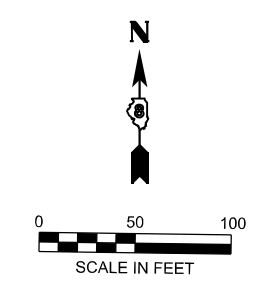
USER NAME = mgesior	DESIGNED - MEG	REVISED -
	DRAWN - MEG	REVISED -
	CHECKED - MTV	REVISED -
PLOT DATE = 5/6/2026	DATE - 5/6/2026	REVISED -

**STATE OF ILLINOIS
DEPARTMENT OF TRANSPORTATION**

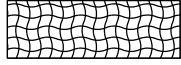
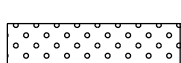


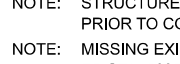
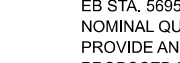
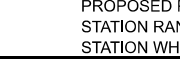



DRAINAGE, LANDSCAPING AND EROSION CONTROL
I-64

SCALE: 1" = 50' SHEET 36 OF 39 SHEETS STA. TO STA.

F.A.I. RTE.	SECTION	COUNTY	TOTAL SHEETS	SHEET NO.
64	95-(3,4)RS-2	WASHINGTON	775	415
CONTRACT NO. 76M95				
ILLINOIS FED. AID PROJECT				



LEGEND

-  SEEDING CLASS 2A
-  NITROGEN FERTILIZER NUTRIENTS
-  PHOSPHOROUS FERTILIZER NUTRIENTS
-  POTASSIUM FERTILIZER NUTRIENTS
-  EROSION CONTROL BLANKET
-  GRADING AND SHAPING DITCHES
-  PIPE UNDERDRAINS, TYPE 1, 6"
-  LATERALS - PIPE UNDERDRAINS, TYPE 1, 6" SPECIAL
-  PERIMETER EROSION BARRIER
-  CONCRETE HEADWALL SPECIAL

NOTE: STRUCTURE NUMBER OF CULVERTS TO BE VERIFIED IN THE FIELD PRIOR TO COMMENCING THE CULVERT IMPROVEMENT WORK

NOTE: MISSING EXISTING PIPE UNDERDRAIN INFORMATION FROM EB STA. 5695+00 - 5905+00 & WB STA. 3695+00 - 13905+00. NOMINAL QUANTITIES SHOWN AT 500' INCREMENTS TO PROVIDE AN ESTIMATED QUANTITY. PROPOSED PIPE UNDERDRAIN LATERALS WITHIN THIS STATION RANGE ARE TO BE PLACED AT THE SAME STATION WHERE EXISTING LATERALS ARE REMOVED.

MODEL: I64CL - Plan 37 (Sheet)
FILE NAME: D876M95_sht_dfm_ero_lsp.dgn



55 W Van Buren St, Ste 200
Chicago, IL 60605
TEL: 312.787.0707 FAX: 312.787.7322
WWW.DESCOTOINC.COM
Professional Engineering Design Firm No. 18403609-0002
Copyright © 2026

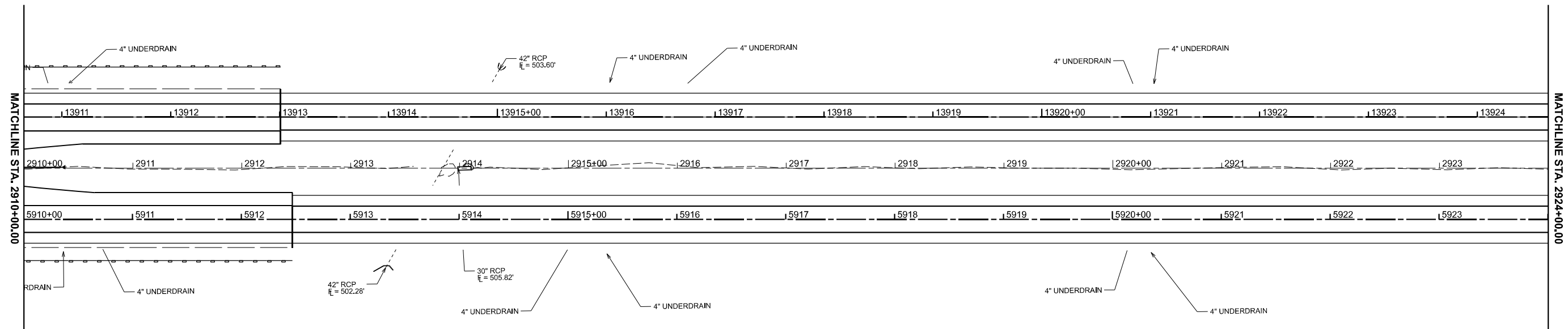
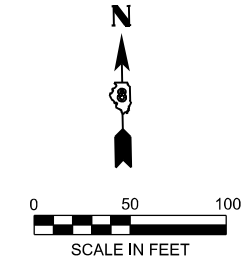
USER NAME = mgesior	DESIGNED - MEG	REVISED -
	DRAWN - MEG	REVISED -
	CHECKED - MTV	REVISED -
PLOT DATE = 5/6/2026	DATE - 5/6/2026	REVISED -

**STATE OF ILLINOIS
DEPARTMENT OF TRANSPORTATION**

DRAINAGE, LANDSCAPING AND EROSION CONTROL
I-64

F.A.I. RTE.	SECTION	COUNTY	TOTAL SHEETS	SHEET NO.
64	95-(3,4)RS-2	WASHINGTON	775	416
CONTRACT NO. 76M95				
ILLINOIS FED. AID PROJECT				

SCALE: 1" = 50' SHEET 37 OF 39 SHEETS STA. TO STA.



LEGEND

- SEEDING CLASS 2A
- NITROGEN FERTILIZER NUTRIENTS
- PHOSPHOROUS FERTILIZER NUTRIENTS
- POTASSIUM FERTILIZER NUTRIENTS
- EROSION CONTROL BLANKET
- GRADING AND SHAPING DITCHES
- PIPE UNDERDRAINS, TYPE 1, 6"
- LATERALS - PIPE UNDERDRAINS, TYPE 1, 6" SPECIAL
- PERIMETER EROSION BARRIER
- CONCRETE HEADWALL SPECIAL

NOTE: STRUCTURE NUMBER OF CULVERTS TO BE VERIFIED IN THE FIELD PRIOR TO COMMENCING THE CULVERT IMPROVEMENT WORK

MODEL: J64CL - Plan 38 (Sheet)
FILE NAME: D876M95_sht_drm_ero_lsp.dgn

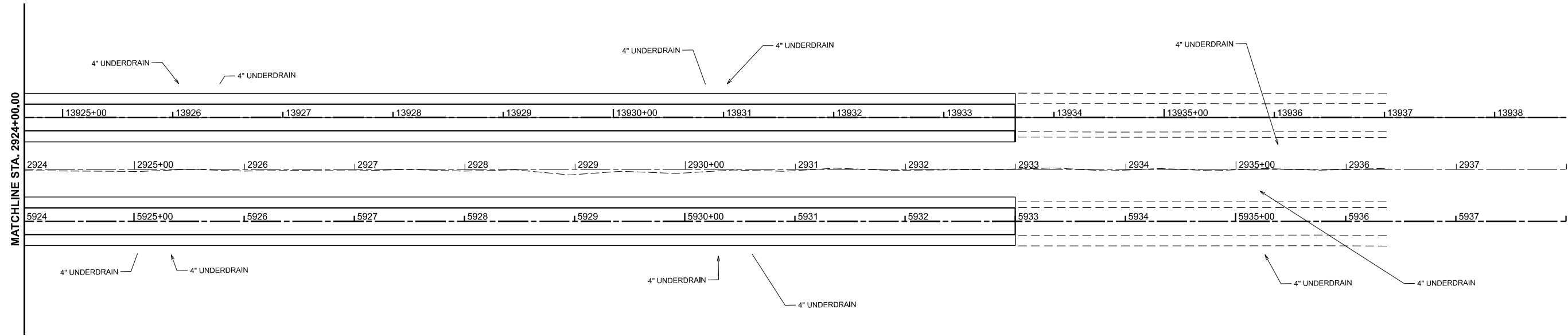
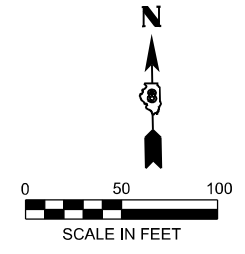
USER NAME = mgesior	DESIGNED - MEG	REVISED -
	DRAWN - MEG	REVISED -
	CHECKED - MTV	REVISED -
PLOT DATE = 5/6/2026	DATE - 5/6/2026	REVISED -

**STATE OF ILLINOIS
DEPARTMENT OF TRANSPORTATION**

DRAINAGE, LANDSCAPING AND EROSION CONTROL
I-64

SCALE: 1" = 50' SHEET 38 OF 39 SHEETS STA. TO STA.

F.A.I. RTE.	SECTION	COUNTY	TOTAL SHEETS	SHEET NO.
64	95-(3,4)RS-2	WASHINGTON	775	417
CONTRACT NO. 76M95				
ILLINOIS FED. AID PROJECT				



LEGEND

- SEEDING CLASS 2A
- NITROGEN FERTILIZER NUTRIENTS
- PHOSPHOROUS FERTILIZER NUTRIENTS
- POTASSIUM FERTILIZER NUTRIENTS
- EROSION CONTROL BLANKET
- GRADING AND SHAPING DITCHES
- PIPE UNDERDRAINS, TYPE 1, 6"
- LATERALS - PIPE UNDERDRAINS, TYPE 1, 6" SPECIAL
- PERIMETER EROSION BARRIER
- CONCRETE HEADWALL SPECIAL

NOTE: STRUCTURE NUMBER OF CULVERTS TO BE VERIFIED IN THE FIELD PRIOR TO COMMENCING THE CULVERT IMPROVEMENT WORK

MODEL: J64CL - Plan 319 [Sheet]
FILE NAME: D876M95_sht_dfm_ero_lsp.dgn

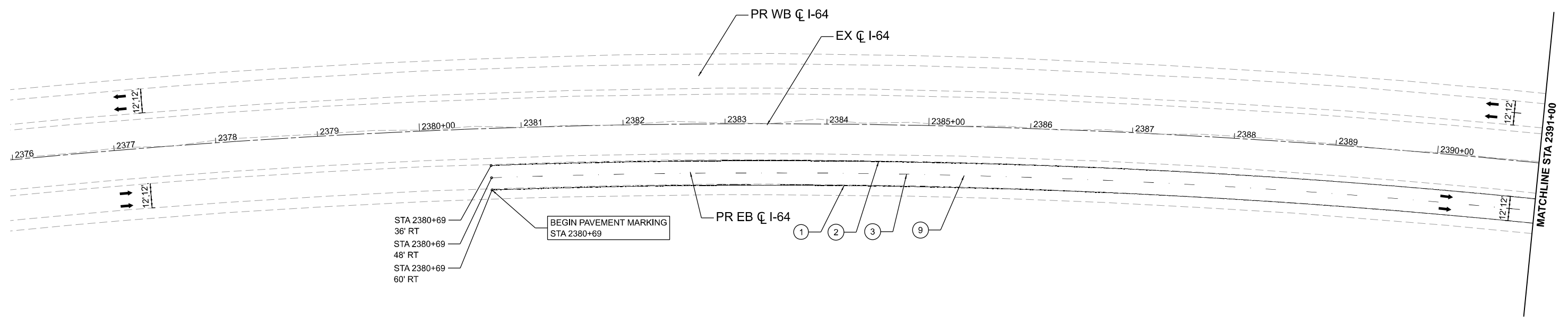
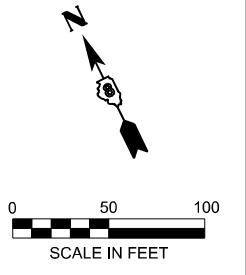
USER NAME = mgesior	DESIGNED - MEG	REVISED -
	DRAWN - MEG	REVISED -
	CHECKED - MTV	REVISED -
PLOT DATE = 5/6/2026	DATE - 5/6/2026	REVISED -

**STATE OF ILLINOIS
DEPARTMENT OF TRANSPORTATION**

DRAINAGE, LANDSCAPING AND EROSION CONTROL
I-64

SCALE: 1" = 50' SHEET 39 OF 39 SHEETS STA. TO STA.

F.A.I. RTE.	SECTION	COUNTY	TOTAL SHEETS	SHEET NO.
64	95-(3,4)RS-2	WASHINGTON	775	418
CONTRACT NO. 76M95				
ILLINOIS FED. AID PROJECT				



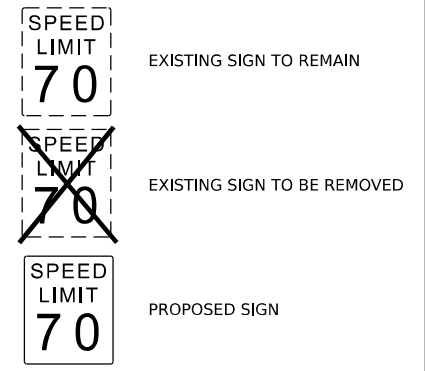
STA 2380+69
 36' RT
 STA 2380+69
 48' RT
 STA 2380+69
 60' RT

BEGIN PAVEMENT MARKING
 STA 2380+69

NOTE: SIGNS NOT SHOWN OR LABELED ARE TO REMAIN AS EXISTING.

LEGEND

- ➔ DIRECTION OF TRAFFIC
- ① PREFORMED PLASTIC PAVEMENT MARKING, TYPE D - STANDARD - LINE 6" (SOLID WHITE) GROOVING FOR RECESSED PAVEMENT MARKING 7"
- ② PREFORMED PLASTIC PAVEMENT MARKING, TYPE D - STANDARD - LINE 6" (SOLID YELLOW) GROOVING FOR RECESSED PAVEMENT MARKING 7"
- ③ PREFORMED PLASTIC PAVEMENT MARKING, TYPE D - STANDARD - LINE 6" (SKIP-DASH WHITE) GROOVING FOR RECESSED PAVEMENT MARKING 7"
- ④ PREFORMED PLASTIC PAVEMENT MARKING, TYPE D - STANDARD - LINE 8" (SOLID WHITE) GROOVING FOR RECESSED PAVEMENT MARKING 9"
- ⑤ PREFORMED PLASTIC PAVEMENT MARKING, TYPE D - STANDARD - LINE 8" (SKIP-DASH WHITE) GROOVING FOR RECESSED PAVEMENT MARKING 9"
- ⑥ PREFORMED PLASTIC PAVEMENT MARKING, TYPE D - STANDARD - LINE 12" (SOLID WHITE) GROOVING FOR RECESSED PAVEMENT MARKING 13"
- ⑦ PREFORMED PLASTIC PAVEMENT MARKING, TYPE D - STANDARD - LINE 24" (SOLID WHITE) GROOVING FOR RECESSED PAVEMENT MARKING 25"
- ⑧ PREFORMED PLASTIC PAVEMENT MARKING, TYPE D - STANDARD - LETTERS AND SYMBOLS (SOLID WHITE) GROOVING FOR RECESSED PAVEMENT MARKING, LETTERS AND SYMBOLS
- ⑨ RAISED REFLECTIVE PAVEMENT MARKERS (SEE STANDARD 781001 FOR SPACING)



MODEL: I64CI - PMK 01 (Sheet)
 FILE NAME: c:\pwworking\quigg\ides-pvw-01\max_bennett\ms02488\0876M95_sht_Pmk_QEI.dgn




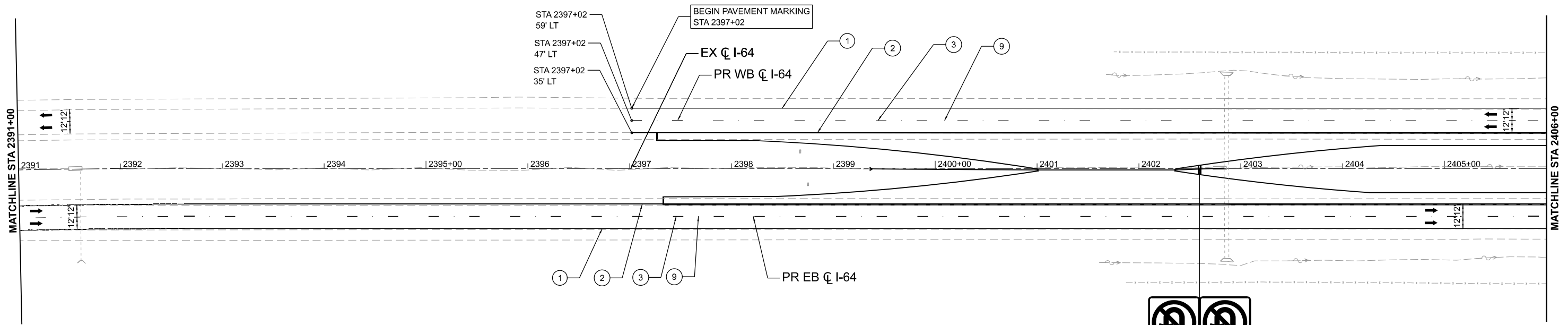
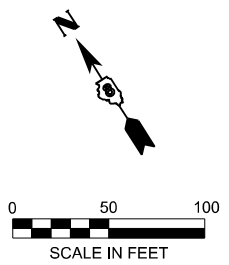
USER NAME = MBennett	DESIGNED - TNS	REVISED -
	DRAWN - TNS	REVISED -
	CHECKED - SDM	REVISED -
PLOT DATE = 1/15/2026	DATE - 5/6/2026	REVISED -

**STATE OF ILLINOIS
 DEPARTMENT OF TRANSPORTATION**

**PAVEMENT MARKING AND SIGNING
 I-64**

SCALE: 1"=50' SHEET 1 OF 43 SHEETS STA. 2376+00 TO STA. 2391+00

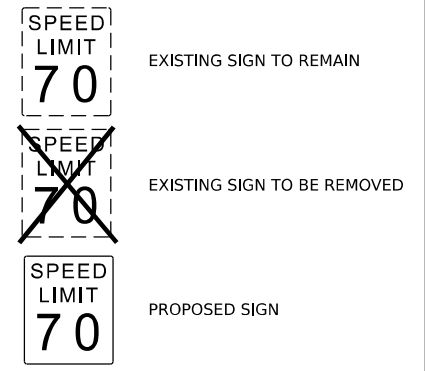
F.A.I. RTE.	SECTION	COUNTY	TOTAL SHEETS	SHEET NO.
64	95-(3,4)RS-2	WASHINGTON	775	420
CONTRACT NO. 76M95				
ILLINOIS FED. AID PROJECT				



NOTE: SIGNS NOT SHOWN OR LABELED ARE TO REMAIN AS EXISTING.

LEGEND

- ➔ DIRECTION OF TRAFFIC
- ① PREFORMED PLASTIC PAVEMENT MARKING, TYPE D - STANDARD - LINE 6" (SOLID WHITE) GROOVING FOR RECESSED PAVEMENT MARKING 7"
- ② PREFORMED PLASTIC PAVEMENT MARKING, TYPE D - STANDARD - LINE 6" (SOLID YELLOW) GROOVING FOR RECESSED PAVEMENT MARKING 7"
- ③ PREFORMED PLASTIC PAVEMENT MARKING, TYPE D - STANDARD - LINE 6" (SKIP-DASH WHITE) GROOVING FOR RECESSED PAVEMENT MARKING 7"
- ④ PREFORMED PLASTIC PAVEMENT MARKING, TYPE D - STANDARD - LINE 8" (SOLID WHITE) GROOVING FOR RECESSED PAVEMENT MARKING 9"
- ⑤ PREFORMED PLASTIC PAVEMENT MARKING, TYPE D - STANDARD - LINE 8" (SKIP-DASH WHITE) GROOVING FOR RECESSED PAVEMENT MARKING 9"
- ⑥ PREFORMED PLASTIC PAVEMENT MARKING, TYPE D - STANDARD - LINE 12" (SOLID WHITE) GROOVING FOR RECESSED PAVEMENT MARKING 13"
- ⑦ PREFORMED PLASTIC PAVEMENT MARKING, TYPE D - STANDARD - LINE 24" (SOLID WHITE) GROOVING FOR RECESSED PAVEMENT MARKING 25"
- ⑧ PREFORMED PLASTIC PAVEMENT MARKING, TYPE D - STANDARD - LETTERS AND SYMBOLS (SOLID WHITE) GROOVING FOR RECESSED PAVEMENT MARKING, LETTERS AND SYMBOLS
- ⑨ RAISED REFLECTIVE PAVEMENT MARKERS (SEE STANDARD 781001 FOR SPACING)



MODEL: I64CI - PMK 02 (Sheet)
FILE NAME: c:\pwworking\qei\des-pvc-01\hammy.neff-smith\dms02488\B76M95_sht_Pmk_QEI.dgn



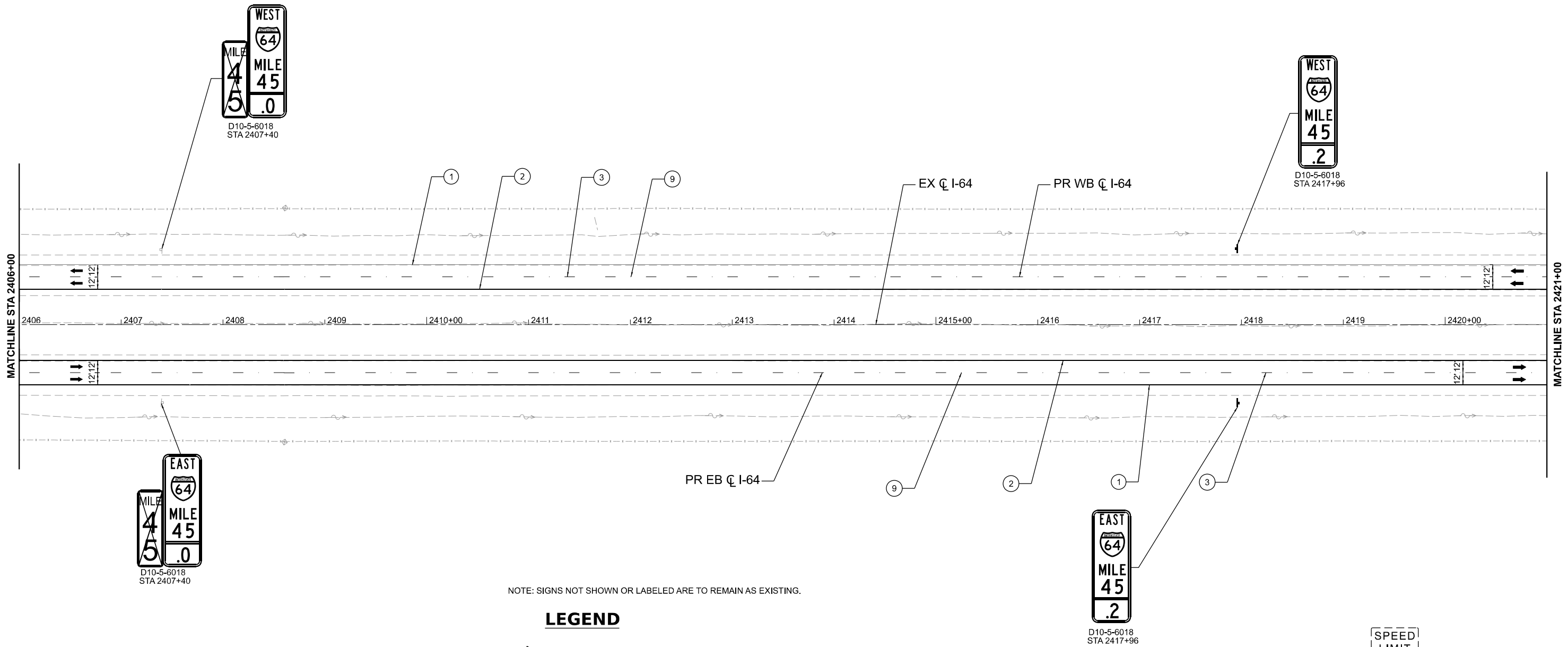
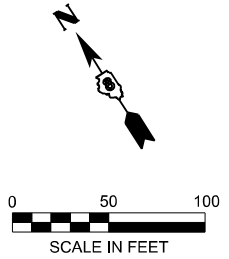
USER NAME = TNeffSmith	DESIGNED - TNS	REVISED -
	DRAWN - TNS	REVISED -
	CHECKED - SDM	REVISED -
PLOT DATE = 1/22/2026	DATE - 5/6/2026	REVISED -

**STATE OF ILLINOIS
DEPARTMENT OF TRANSPORTATION**

**PAVEMENT MARKING AND SIGNING
I-64**

SCALE: 1"=50' SHEET 2 OF 43 SHEETS STA. 2391+00 TO STA. 2406+00

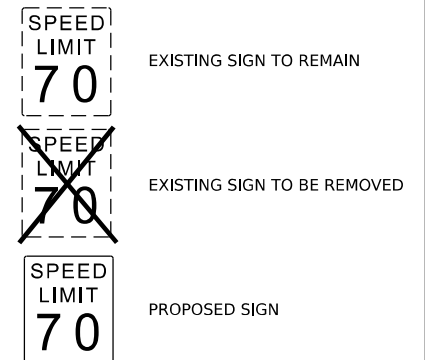
F.A.I. RTE.	SECTION	COUNTY	TOTAL SHEETS	SHEET NO.
64	95-(3,4)RS-2	WASHINGTON	775	421
CONTRACT NO. 76M95				
ILLINOIS FED. AID PROJECT				



NOTE: SIGNS NOT SHOWN OR LABELED ARE TO REMAIN AS EXISTING.

LEGEND

- ➔ DIRECTION OF TRAFFIC
- ① PREFORMED PLASTIC PAVEMENT MARKING, TYPE D - STANDARD - LINE 6" (SOLID WHITE) GROOVING FOR RECESSED PAVEMENT MARKING 7"
- ② PREFORMED PLASTIC PAVEMENT MARKING, TYPE D - STANDARD - LINE 6" (SOLID YELLOW) GROOVING FOR RECESSED PAVEMENT MARKING 7"
- ③ PREFORMED PLASTIC PAVEMENT MARKING, TYPE D - STANDARD - LINE 6" (SKIP-DASH WHITE) GROOVING FOR RECESSED PAVEMENT MARKING 7"
- ④ PREFORMED PLASTIC PAVEMENT MARKING, TYPE D - STANDARD - LINE 8" (SOLID WHITE) GROOVING FOR RECESSED PAVEMENT MARKING 9"
- ⑤ PREFORMED PLASTIC PAVEMENT MARKING, TYPE D - STANDARD - LINE 8" (SKIP-DASH WHITE) GROOVING FOR RECESSED PAVEMENT MARKING 9"
- ⑥ PREFORMED PLASTIC PAVEMENT MARKING, TYPE D - STANDARD - LINE 12" (SOLID WHITE) GROOVING FOR RECESSED PAVEMENT MARKING 13"
- ⑦ PREFORMED PLASTIC PAVEMENT MARKING, TYPE D - STANDARD - LINE 24" (SOLID WHITE) GROOVING FOR RECESSED PAVEMENT MARKING 25"
- ⑧ PREFORMED PLASTIC PAVEMENT MARKING, TYPE D - STANDARD - LETTERS AND SYMBOLS (SOLID WHITE) GROOVING FOR RECESSED PAVEMENT MARKING, LETTERS AND SYMBOLS
- ⑨ RAISED REFLECTIVE PAVEMENT MARKERS (SEE STANDARD 781001 FOR SPACING)



MODEL: I64CL - PMK 03 (Sheet) FILE NAME: c:\pwworking\qei\ides-pvw-01\max_bennett\ms02488\0876M95_sht_Pmk_QEI.dgn



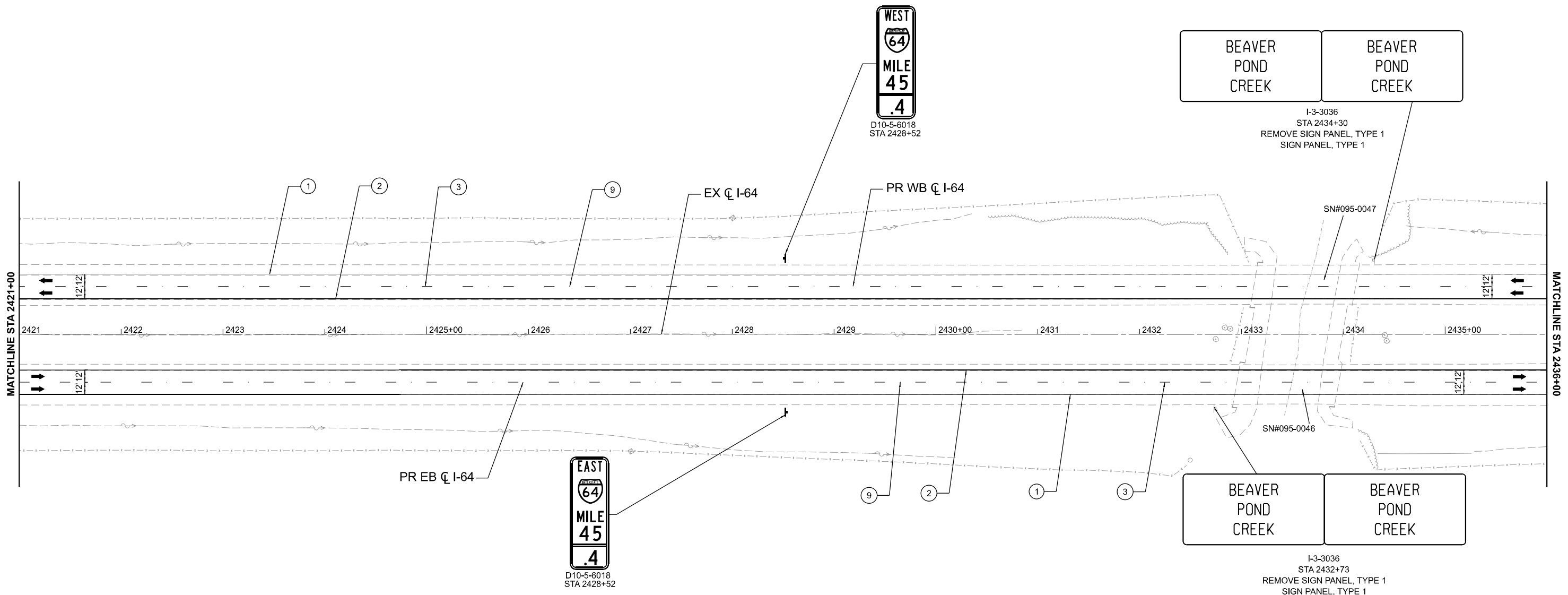
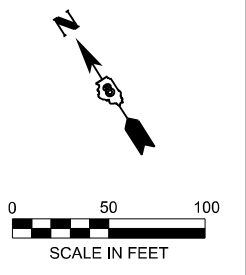
USER NAME = MBennett	DESIGNED - MKB	REVISED -
	DRAWN - MKB	REVISED -
	CHECKED - SDM	REVISED -
PLOT DATE = 1/15/2026	DATE - 5/6/2026	REVISED -

**STATE OF ILLINOIS
DEPARTMENT OF TRANSPORTATION**

**PAVEMENT MARKING AND SIGNING
I-64**

SCALE: 1"=50' SHEET 3 OF 43 SHEETS STA. 2406+00.00 TO STA. 2421+00.00

F.A.I. RTE.	SECTION	COUNTY	TOTAL SHEETS	SHEET NO.
64	95-(3,4)RS-2	WASHINGTON	775	422
CONTRACT NO. 76M95				
ILLINOIS FED. AID PROJECT				



NOTE: SIGNS NOT SHOWN OR LABELED ARE TO REMAIN AS EXISTING.

LEGEND

- ➔ DIRECTION OF TRAFFIC
 - ① PREFORMED PLASTIC PAVEMENT MARKING, TYPE D - STANDARD - LINE 6" (SOLID WHITE) GROOVING FOR RECESSED PAVEMENT MARKING 7"
 - ② PREFORMED PLASTIC PAVEMENT MARKING, TYPE D - STANDARD - LINE 6" (SOLID YELLOW) GROOVING FOR RECESSED PAVEMENT MARKING 7"
 - ③ PREFORMED PLASTIC PAVEMENT MARKING, TYPE D - STANDARD - LINE 6" (SKIP-DASH WHITE) GROOVING FOR RECESSED PAVEMENT MARKING 7"
 - ④ PREFORMED PLASTIC PAVEMENT MARKING, TYPE D - STANDARD - LINE 8" (SOLID WHITE) GROOVING FOR RECESSED PAVEMENT MARKING 9"
 - ⑤ PREFORMED PLASTIC PAVEMENT MARKING, TYPE D - STANDARD - LINE 8" (SKIP-DASH WHITE) GROOVING FOR RECESSED PAVEMENT MARKING 9"
 - ⑥ PREFORMED PLASTIC PAVEMENT MARKING, TYPE D - STANDARD - LINE 12" (SOLID WHITE) GROOVING FOR RECESSED PAVEMENT MARKING 13"
 - ⑦ PREFORMED PLASTIC PAVEMENT MARKING, TYPE D - STANDARD - LINE 24" (SOLID WHITE) GROOVING FOR RECESSED PAVEMENT MARKING 25"
 - ⑧ PREFORMED PLASTIC PAVEMENT MARKING, TYPE D - STANDARD - LETTERS AND SYMBOLS (SOLID WHITE) GROOVING FOR RECESSED PAVEMENT MARKING, LETTERS AND SYMBOLS
 - ⑨ RAISED REFLECTIVE PAVEMENT MARKERS (SEE STANDARD 781001 FOR SPACING)
- SPEED LIMIT
70

EXISTING SIGN TO REMAIN
- ~~SPEED LIMIT
70~~

EXISTING SIGN TO BE REMOVED
- SPEED LIMIT
70

PROPOSED SIGN

MODEL: I64CI - PMK 04 (Sheet)
FILE NAME: c:\pwworking\quigg\ides-pvc-01\hammy neff-smith\dms2488\B76M95_sht_Pmk_QEI.dgn



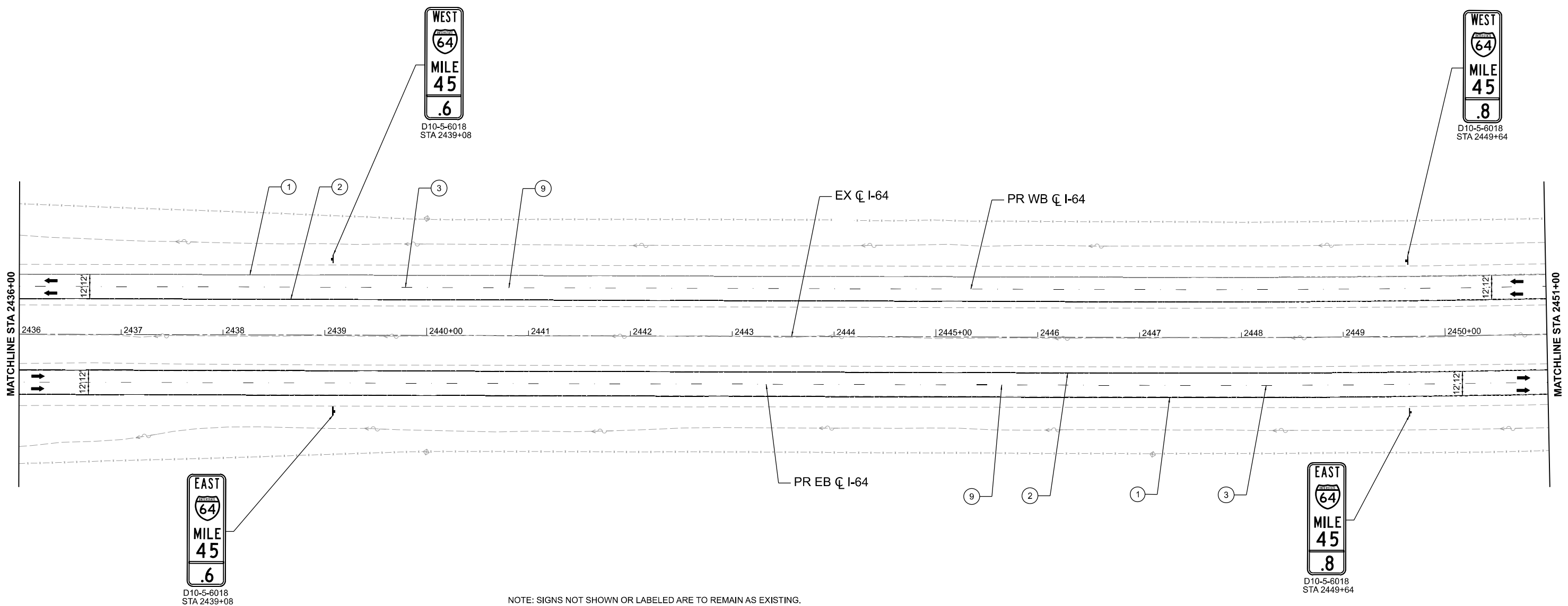
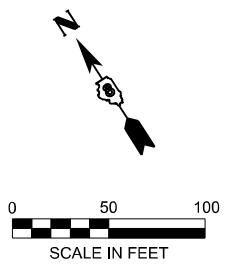
USER NAME = TNeffSmith	DESIGNED - MKB	REVISED -
	DRAWN - MKB	REVISED -
	CHECKED - SDM	REVISED -
PLOT DATE = 1/20/2026	DATE - 5/6/2026	REVISED -

**STATE OF ILLINOIS
DEPARTMENT OF TRANSPORTATION**

**PAVEMENT MARKING AND SIGNING
I-64**

SCALE: 1"=50' SHEET 4 OF 43 SHEETS STA. 2421+00.00 TO STA. 2436+00.00

F.A.I. RTE.	SECTION	COUNTY	TOTAL SHEETS	SHEET NO.
64	95-(3,4)RS-2	WASHINGTON	775	423
CONTRACT NO. 76M95				
ILLINOIS FED. AID PROJECT				



NOTE: SIGNS NOT SHOWN OR LABELED ARE TO REMAIN AS EXISTING.

LEGEND

- ➔ DIRECTION OF TRAFFIC
 - ① PREFORMED PLASTIC PAVEMENT MARKING, TYPE D - STANDARD - LINE 6" (SOLID WHITE) GROOVING FOR RECESSED PAVEMENT MARKING 7"
 - ② PREFORMED PLASTIC PAVEMENT MARKING, TYPE D - STANDARD - LINE 6" (SOLID YELLOW) GROOVING FOR RECESSED PAVEMENT MARKING 7"
 - ③ PREFORMED PLASTIC PAVEMENT MARKING, TYPE D - STANDARD - LINE 6" (SKIP-DASH WHITE) GROOVING FOR RECESSED PAVEMENT MARKING 7"
 - ④ PREFORMED PLASTIC PAVEMENT MARKING, TYPE D - STANDARD - LINE 8" (SOLID WHITE) GROOVING FOR RECESSED PAVEMENT MARKING 9"
 - ⑤ PREFORMED PLASTIC PAVEMENT MARKING, TYPE D - STANDARD - LINE 8" (SKIP-DASH WHITE) GROOVING FOR RECESSED PAVEMENT MARKING 9"
 - ⑥ PREFORMED PLASTIC PAVEMENT MARKING, TYPE D - STANDARD - LINE 12" (SOLID WHITE) GROOVING FOR RECESSED PAVEMENT MARKING 13"
 - ⑦ PREFORMED PLASTIC PAVEMENT MARKING, TYPE D - STANDARD - LINE 24" (SOLID WHITE) GROOVING FOR RECESSED PAVEMENT MARKING 25"
 - ⑧ PREFORMED PLASTIC PAVEMENT MARKING, TYPE D - STANDARD - LETTERS AND SYMBOLS (SOLID WHITE) GROOVING FOR RECESSED PAVEMENT MARKING, LETTERS AND SYMBOLS
 - ⑨ RAISED REFLECTIVE PAVEMENT MARKERS (SEE STANDARD 781001 FOR SPACING)
- SPEED LIMIT
70

EXISTING SIGN TO REMAIN
- ~~SPEED LIMIT
70~~

EXISTING SIGN TO BE REMOVED
- SPEED LIMIT
70

PROPOSED SIGN

MODEL: I64CI - PMK 05 (Sheet) FILE NAME: c:\pwworking\qei\des-pvk-01\hammy.neff-smith\dms02488\B76M95_sht_Pmk_QEI.dgn



USER NAME = TNeffSmith	DESIGNED - MKB	REVISED -
	DRAWN - MKB	REVISED -
	CHECKED - SDM	REVISED -
PLOT DATE = 3/16/2026	DATE - 5/6/2026	REVISED -

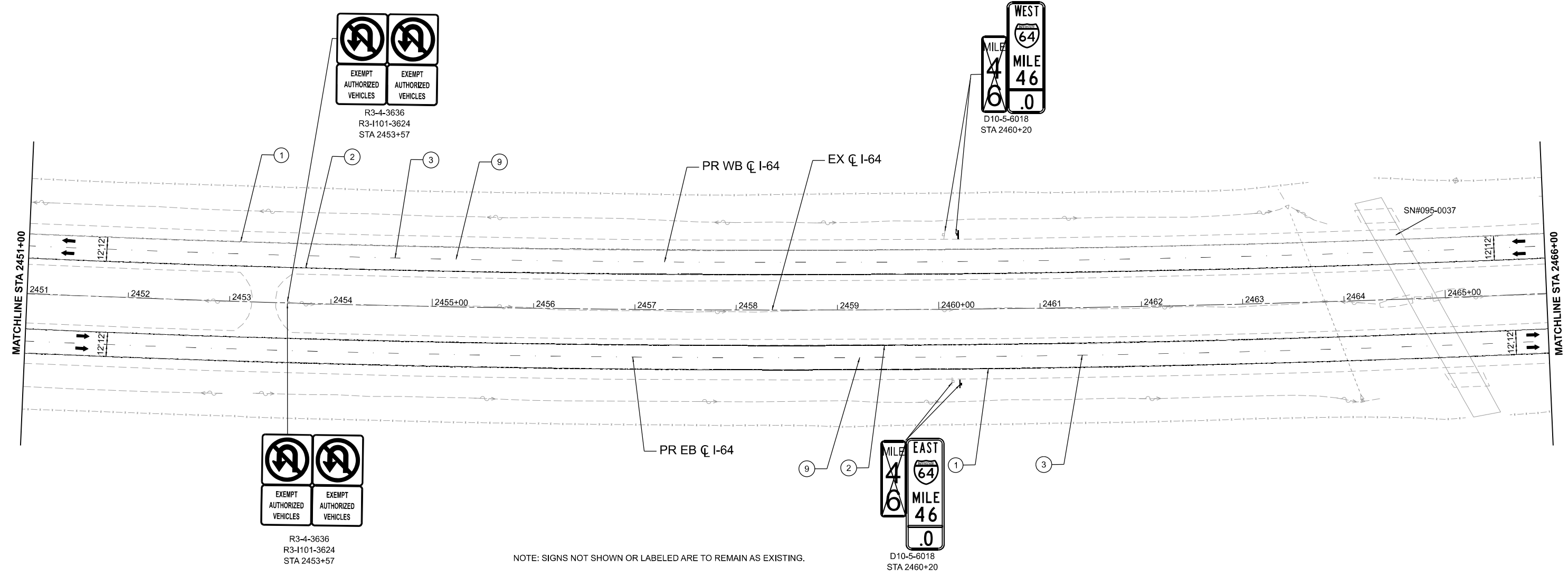
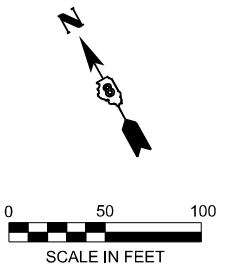
**STATE OF ILLINOIS
DEPARTMENT OF TRANSPORTATION**

**PAVEMENT MARKING AND SIGNING
I-64**

SCALE: 1"=50' SHEET 5 OF 43 SHEETS STA. 2436+00.00 TO STA. 2451+00.00

F.A.I. RTE.	SECTION	COUNTY	TOTAL SHEETS	SHEET NO.
64	95-(3,4)RS-2	WASHINGTON	775	424
CONTRACT NO. 76M95				

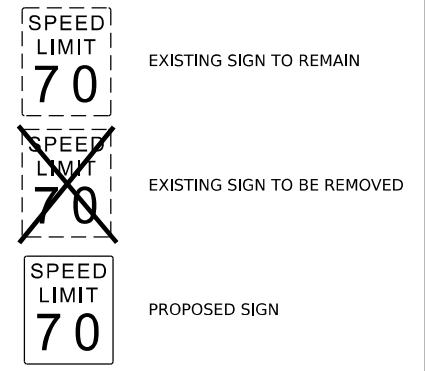
ILLINOIS FED. AID PROJECT



NOTE: SIGNS NOT SHOWN OR LABELED ARE TO REMAIN AS EXISTING.

LEGEND

- ➔ DIRECTION OF TRAFFIC
- ① PREFORMED PLASTIC PAVEMENT MARKING, TYPE D - STANDARD - LINE 6" (SOLID WHITE) GROOVING FOR RECESSED PAVEMENT MARKING 7"
- ② PREFORMED PLASTIC PAVEMENT MARKING, TYPE D - STANDARD - LINE 6" (SOLID YELLOW) GROOVING FOR RECESSED PAVEMENT MARKING 7"
- ③ PREFORMED PLASTIC PAVEMENT MARKING, TYPE D - STANDARD - LINE 6" (SKIP-DASH WHITE) GROOVING FOR RECESSED PAVEMENT MARKING 7"
- ④ PREFORMED PLASTIC PAVEMENT MARKING, TYPE D - STANDARD - LINE 8" (SOLID WHITE) GROOVING FOR RECESSED PAVEMENT MARKING 9"
- ⑤ PREFORMED PLASTIC PAVEMENT MARKING, TYPE D - STANDARD - LINE 8" (SKIP-DASH WHITE) GROOVING FOR RECESSED PAVEMENT MARKING 9"
- ⑥ PREFORMED PLASTIC PAVEMENT MARKING, TYPE D - STANDARD - LINE 12" (SOLID WHITE) GROOVING FOR RECESSED PAVEMENT MARKING 13"
- ⑦ PREFORMED PLASTIC PAVEMENT MARKING, TYPE D - STANDARD - LINE 24" (SOLID WHITE) GROOVING FOR RECESSED PAVEMENT MARKING 25"
- ⑧ PREFORMED PLASTIC PAVEMENT MARKING, TYPE D - STANDARD - LETTERS AND SYMBOLS (SOLID WHITE) GROOVING FOR RECESSED PAVEMENT MARKING, LETTERS AND SYMBOLS
- ⑨ RAISED REFLECTIVE PAVEMENT MARKERS (SEE STANDARD 781001 FOR SPACING)



MODEL: I64CI - PMK 06 (Sheet)
FILE NAME: c:\pwworking\qei\des-p\01tammy.neff-smith\dms2488\B76M95_sht_Pmk_QEI.dgn



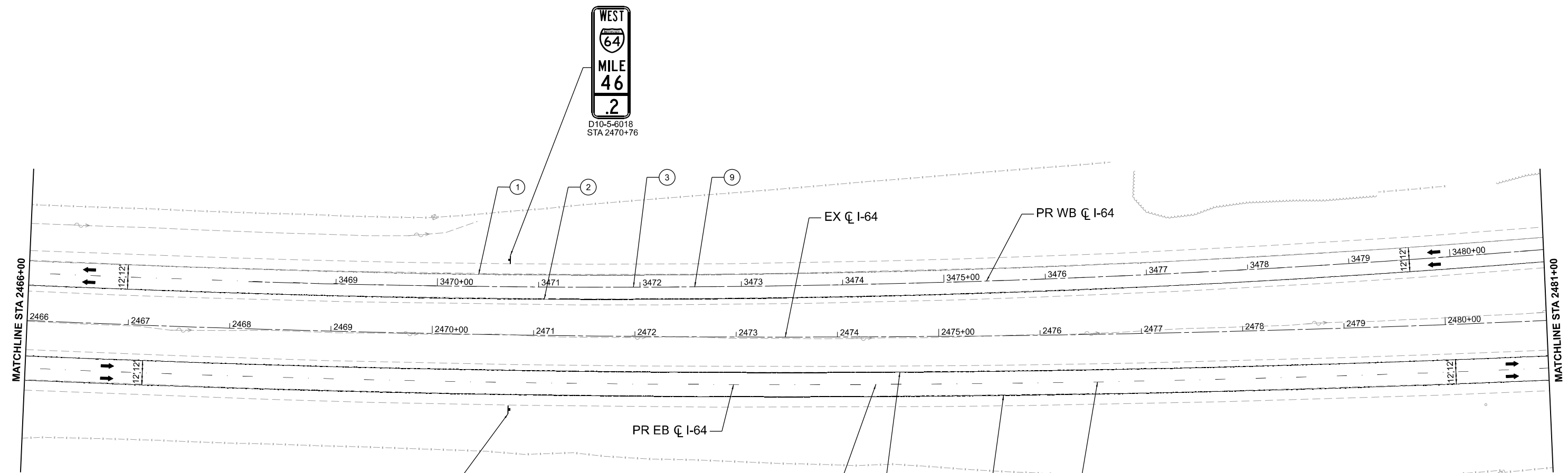
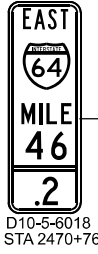
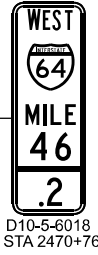
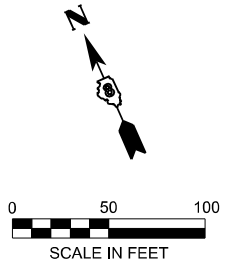
USER NAME = TNeffSmith	DESIGNED - MKB	REVISED -
	DRAWN - MKB	REVISED -
	CHECKED - SDM	REVISED -
PLOT DATE = 3/16/2026	DATE - 5/6/2026	REVISED -

**STATE OF ILLINOIS
DEPARTMENT OF TRANSPORTATION**

**PAVEMENT MARKING AND SIGNING
I-64**

SCALE: 1"=50' SHEET 6 OF 43 SHEETS STA. 2451+00.00 TO STA. 2466+00.00

F.A.I. RTE.	SECTION	COUNTY	TOTAL SHEETS	SHEET NO.
64	95-(3,4)RS-2	WASHINGTON	775	425
CONTRACT NO. 76M95				
ILLINOIS FED. AID PROJECT				



NOTE: SIGNS NOT SHOWN OR LABELED ARE TO REMAIN AS EXISTING.

LEGEND

- ➔ DIRECTION OF TRAFFIC
- ① PREFORMED PLASTIC PAVEMENT MARKING, TYPE D - STANDARD - LINE 6" (SOLID WHITE) GROOVING FOR RECESSED PAVEMENT MARKING 7"
- ② PREFORMED PLASTIC PAVEMENT MARKING, TYPE D - STANDARD - LINE 6" (SOLID YELLOW) GROOVING FOR RECESSED PAVEMENT MARKING 7"
- ③ PREFORMED PLASTIC PAVEMENT MARKING, TYPE D - STANDARD - LINE 6" (SKIP-DASH WHITE) GROOVING FOR RECESSED PAVEMENT MARKING 7"
- ④ PREFORMED PLASTIC PAVEMENT MARKING, TYPE D - STANDARD - LINE 8" (SOLID WHITE) GROOVING FOR RECESSED PAVEMENT MARKING 9"
- ⑤ PREFORMED PLASTIC PAVEMENT MARKING, TYPE D - STANDARD - LINE 8" (SKIP-DASH WHITE) GROOVING FOR RECESSED PAVEMENT MARKING 9"
- ⑥ PREFORMED PLASTIC PAVEMENT MARKING, TYPE D - STANDARD - LINE 12" (SOLID WHITE) GROOVING FOR RECESSED PAVEMENT MARKING 13"
- ⑦ PREFORMED PLASTIC PAVEMENT MARKING, TYPE D - STANDARD - LINE 24" (SOLID WHITE) GROOVING FOR RECESSED PAVEMENT MARKING 25"
- ⑧ PREFORMED PLASTIC PAVEMENT MARKING, TYPE D - STANDARD - LETTERS AND SYMBOLS (SOLID WHITE) GROOVING FOR RECESSED PAVEMENT MARKING, LETTERS AND SYMBOLS
- ⑨ RAISED REFLECTIVE PAVEMENT MARKERS (SEE STANDARD 781001 FOR SPACING)

SPEED
LIMIT
70

EXISTING SIGN TO REMAIN

~~SPEED
LIMIT
70~~

EXISTING SIGN TO BE REMOVED

SPEED
LIMIT
70

PROPOSED SIGN

MODEL: I64CI - PMK 07 (Sheet)
FILE NAME: c:\pwworking\qieg\ides-pvc-01\hammy neff-smith\dms2488\B76M95_sht_Pmk_QEI.dgn



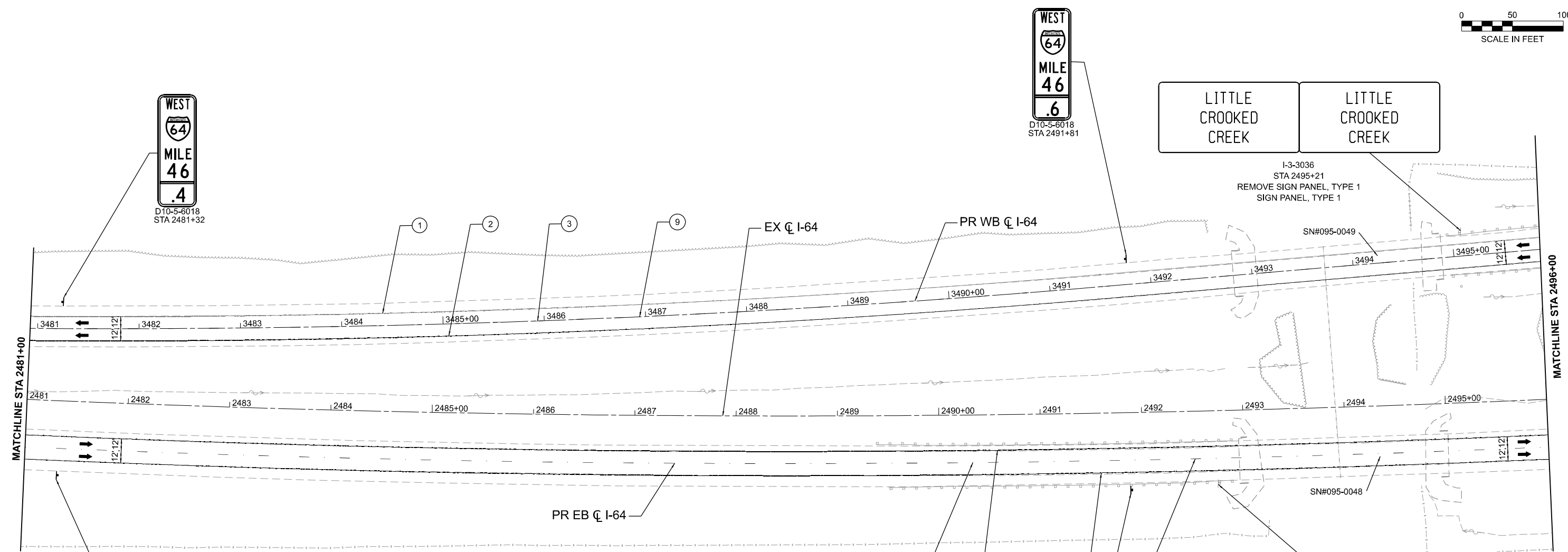
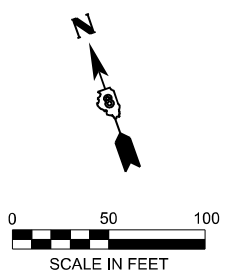
USER NAME =	TNeffSmith	DESIGNED -	MKB	REVISED -	
		DRAWN -	MKB	REVISED -	
		CHECKED -	SDM	REVISED -	
PLOT DATE =	3/16/2026	DATE -	5/6/2026	REVISED -	

**STATE OF ILLINOIS
DEPARTMENT OF TRANSPORTATION**

**PAVEMENT MARKING AND SIGNING
I-64**

SCALE: 1"=50' SHEET 7 OF 43 SHEETS STA. 2466+00.00 TO STA. 2481+00.00

F.A.I. RTE.	SECTION	COUNTY	TOTAL SHEETS	SHEET NO.
64	95-(3,4)RS-2	WASHINGTON	775	426
CONTRACT NO. 76M95				
ILLINOIS FED. AID PROJECT				



WEST
64
MILE
46
.4
D10-5-6018
STA 2481+32

WEST
64
MILE
46
.6
D10-5-6018
STA 2491+81

EAST
64
MILE
46
.4
D10-5-6018
STA 2481+32

EAST
64
MILE
46
.6
D10-5-6018
STA 2491+88

NOTE: SIGNS NOT SHOWN OR LABELED ARE TO REMAIN AS EXISTING.

LEGEND

- ➔ DIRECTION OF TRAFFIC
 - ① PREFORMED PLASTIC PAVEMENT MARKING, TYPE D - STANDARD - LINE 6" (SOLID WHITE) GROOVING FOR RECESSED PAVEMENT MARKING 7"
 - ② PREFORMED PLASTIC PAVEMENT MARKING, TYPE D - STANDARD - LINE 6" (SOLID YELLOW) GROOVING FOR RECESSED PAVEMENT MARKING 7"
 - ③ PREFORMED PLASTIC PAVEMENT MARKING, TYPE D - STANDARD - LINE 6" (SKIP-DASH WHITE) GROOVING FOR RECESSED PAVEMENT MARKING 7"
 - ④ PREFORMED PLASTIC PAVEMENT MARKING, TYPE D - STANDARD - LINE 8" (SOLID WHITE) GROOVING FOR RECESSED PAVEMENT MARKING 9"
 - ⑤ PREFORMED PLASTIC PAVEMENT MARKING, TYPE D - STANDARD - LINE 8" (SKIP-DASH WHITE) GROOVING FOR RECESSED PAVEMENT MARKING 9"
 - ⑥ PREFORMED PLASTIC PAVEMENT MARKING, TYPE D - STANDARD - LINE 12" (SOLID WHITE) GROOVING FOR RECESSED PAVEMENT MARKING 13"
 - ⑦ PREFORMED PLASTIC PAVEMENT MARKING, TYPE D - STANDARD - LINE 24" (SOLID WHITE) GROOVING FOR RECESSED PAVEMENT MARKING 25"
 - ⑧ PREFORMED PLASTIC PAVEMENT MARKING, TYPE D - STANDARD - LETTERS AND SYMBOLS (SOLID WHITE) GROOVING FOR RECESSED PAVEMENT MARKING, LETTERS AND SYMBOLS
 - ⑨ RAISED REFLECTIVE PAVEMENT MARKERS (SEE STANDARD 781001 FOR SPACING)
- SPEED
LIMIT
70

EXISTING SIGN TO REMAIN
- ~~SPEED
LIMIT
70~~

EXISTING SIGN TO BE REMOVED
- SPEED
LIMIT
70

PROPOSED SIGN

MODEL: I64CI - PMK 08 (Sheet) FILE NAME: c:\pwworking\qei\des-pvc-01\hammy.neff-smith\dms2488\B76M95_sht_Pmk_QEI.dgn



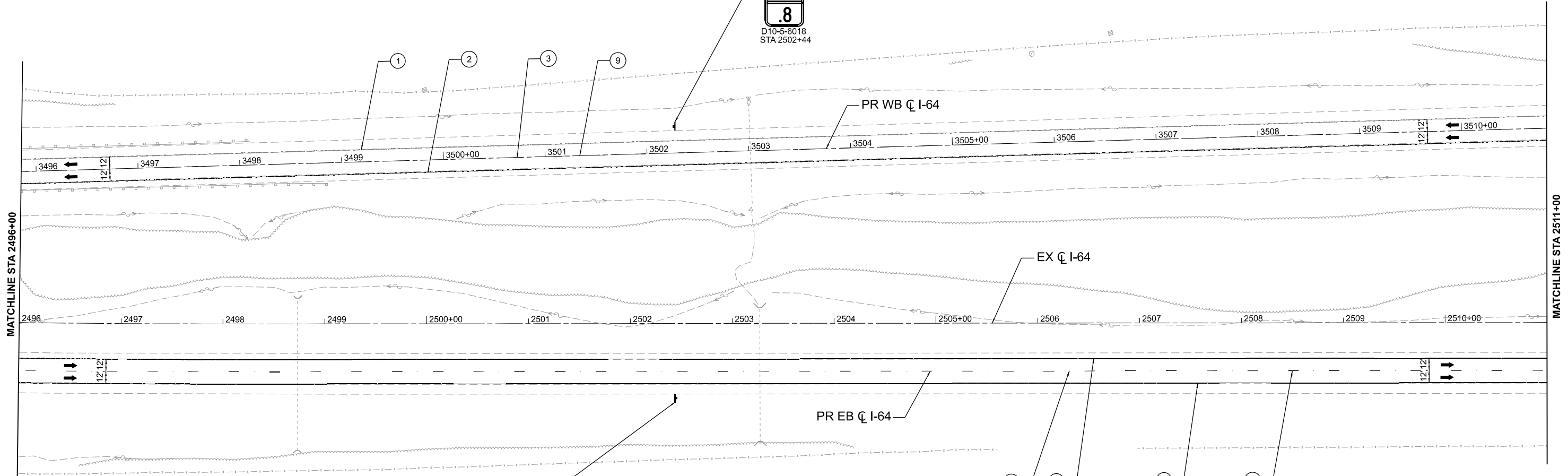
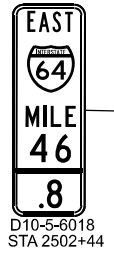
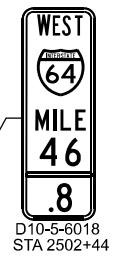
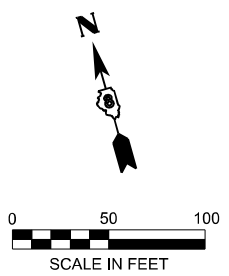
USER NAME =	TNeffSmith	DESIGNED -	MKB	REVISED -	
		DRAWN -	MKB	REVISED -	
		CHECKED -	SDM	REVISED -	
PLOT DATE =	3/16/2026	DATE -	5/6/2026	REVISED -	

**STATE OF ILLINOIS
DEPARTMENT OF TRANSPORTATION**

**PAVEMENT MARKING AND SIGNING
I-64**

SCALE: 1"=50' SHEET 8 OF 43 SHEETS STA. 2481+00.00 TO STA. 2496+00.00

F.A.I. RTE.	SECTION	COUNTY	TOTAL SHEETS	SHEET NO.
64	95-(3,4)RS-2	WASHINGTON	775	427
CONTRACT NO. 76M95				
ILLINOIS FED. AID PROJECT				



NOTE: SIGNS NOT SHOWN OR LABELED ARE TO REMAIN AS EXISTING.

LEGEND

- ➔ DIRECTION OF TRAFFIC
- ① PREFORMED PLASTIC PAVEMENT MARKING, TYPE D - STANDARD - LINE 6" (SOLID WHITE) GROOVING FOR RECESSED PAVEMENT MARKING 7"
- ② PREFORMED PLASTIC PAVEMENT MARKING, TYPE D - STANDARD - LINE 6" (SOLID YELLOW) GROOVING FOR RECESSED PAVEMENT MARKING 7"
- ③ PREFORMED PLASTIC PAVEMENT MARKING, TYPE D - STANDARD - LINE 6" (SKIP-DASH WHITE) GROOVING FOR RECESSED PAVEMENT MARKING 7"
- ④ PREFORMED PLASTIC PAVEMENT MARKING, TYPE D - STANDARD - LINE 8" (SOLID WHITE) GROOVING FOR RECESSED PAVEMENT MARKING 9"
- ⑤ PREFORMED PLASTIC PAVEMENT MARKING, TYPE D - STANDARD - LINE 8" (SKIP-DASH WHITE) GROOVING FOR RECESSED PAVEMENT MARKING 9"
- ⑥ PREFORMED PLASTIC PAVEMENT MARKING, TYPE D - STANDARD - LINE 12" (SOLID WHITE) GROOVING FOR RECESSED PAVEMENT MARKING 13"
- ⑦ PREFORMED PLASTIC PAVEMENT MARKING, TYPE D - STANDARD - LINE 24" (SOLID WHITE) GROOVING FOR RECESSED PAVEMENT MARKING 25"
- ⑧ PREFORMED PLASTIC PAVEMENT MARKING, TYPE D - STANDARD - LETTERS AND SYMBOLS (SOLID WHITE) GROOVING FOR RECESSED PAVEMENT MARKING, LETTERS AND SYMBOLS
- ⑨ RAISED REFLECTIVE PAVEMENT MARKERS (SEE STANDARD 781001 FOR SPACING)

EXISTING SIGN TO REMAIN

EXISTING SIGN TO BE REMOVED

PROPOSED SIGN

MODEL: I64CI - PMK 09 (Sheet)
FILE NAME: c:\pwworking\qei\ides-pvw-01\max_bennett\ms02488\0876M95_sht_Pmk_QEI.dgn



USER NAME = MBennett	DESIGNED - MKB	REVISED -
	DRAWN - MKB	REVISED -
	CHECKED - SDM	REVISED -
PLOT DATE = 1/15/2026	DATE - 5/6/2026	REVISED -

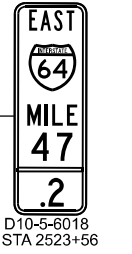
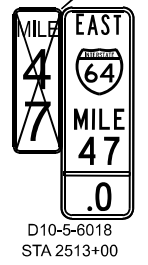
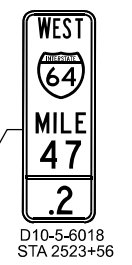
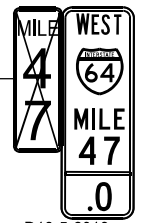
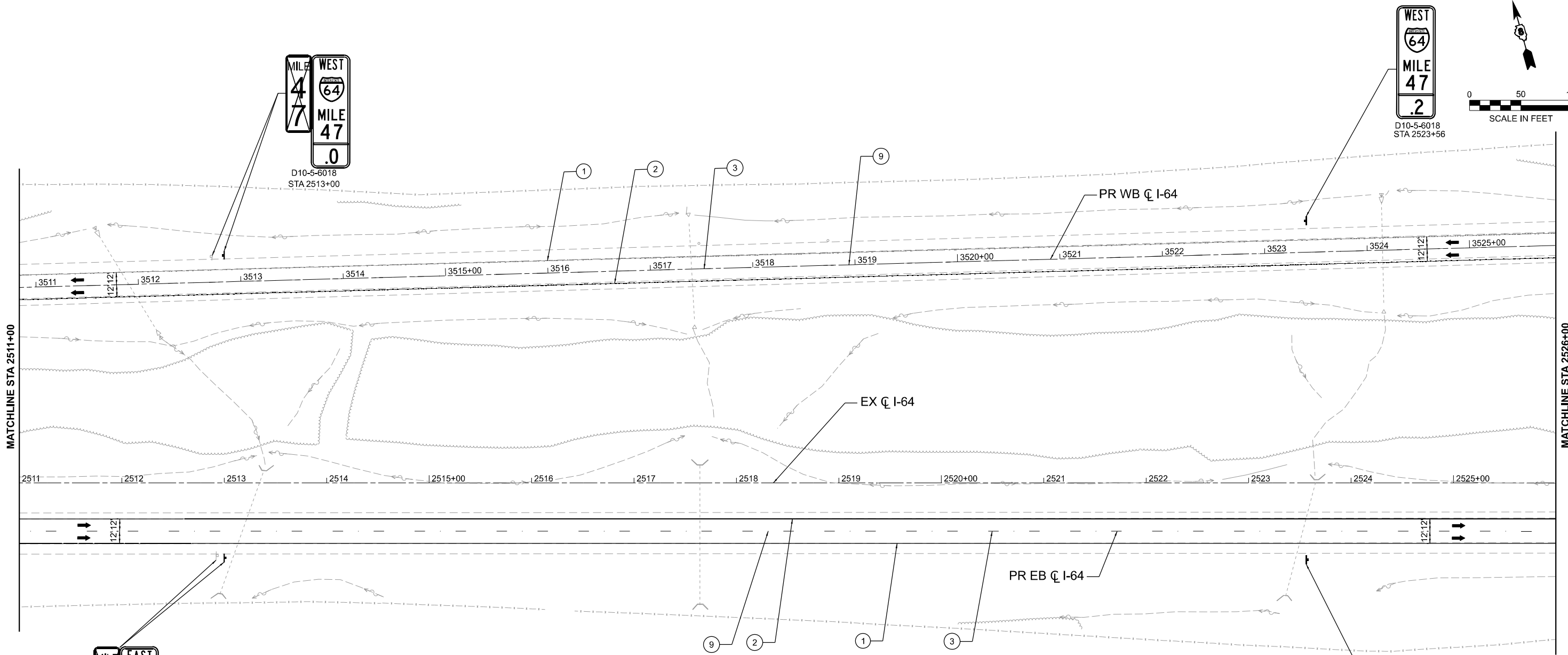
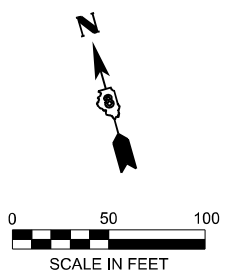
**STATE OF ILLINOIS
DEPARTMENT OF TRANSPORTATION**

**PAVEMENT MARKING AND SIGNING
I-64**

SCALE: 1"=50' SHEET 9 OF 43 SHEETS STA. 2496+00.00 TO STA. 2511+00.00

F.A.I. RTE.	SECTION	COUNTY	TOTAL SHEETS	SHEET NO.
64	95-(3,4)RS-2	WASHINGTON	775	428
CONTRACT NO. 76M95				

ILLINOIS FED. AID PROJECT



NOTE: SIGNS NOT SHOWN OR LABELED ARE TO REMAIN AS EXISTING.

LEGEND

- ➔ DIRECTION OF TRAFFIC
 - ① PREFORMED PLASTIC PAVEMENT MARKING, TYPE D - STANDARD - LINE 6" (SOLID WHITE) GROOVING FOR RECESSED PAVEMENT MARKING 7"
 - ② PREFORMED PLASTIC PAVEMENT MARKING, TYPE D - STANDARD - LINE 6" (SOLID YELLOW) GROOVING FOR RECESSED PAVEMENT MARKING 7"
 - ③ PREFORMED PLASTIC PAVEMENT MARKING, TYPE D - STANDARD - LINE 6" (SKIP-DASH WHITE) GROOVING FOR RECESSED PAVEMENT MARKING 7"
 - ④ PREFORMED PLASTIC PAVEMENT MARKING, TYPE D - STANDARD - LINE 8" (SOLID WHITE) GROOVING FOR RECESSED PAVEMENT MARKING 9"
 - ⑤ PREFORMED PLASTIC PAVEMENT MARKING, TYPE D - STANDARD - LINE 8" (SKIP-DASH WHITE) GROOVING FOR RECESSED PAVEMENT MARKING 9"
 - ⑥ PREFORMED PLASTIC PAVEMENT MARKING, TYPE D - STANDARD - LINE 12" (SOLID WHITE) GROOVING FOR RECESSED PAVEMENT MARKING 13"
 - ⑦ PREFORMED PLASTIC PAVEMENT MARKING, TYPE D - STANDARD - LINE 24" (SOLID WHITE) GROOVING FOR RECESSED PAVEMENT MARKING 25"
 - ⑧ PREFORMED PLASTIC PAVEMENT MARKING, TYPE D - STANDARD - LETTERS AND SYMBOLS (SOLID WHITE) GROOVING FOR RECESSED PAVEMENT MARKING, LETTERS AND SYMBOLS
 - ⑨ RAISED REFLECTIVE PAVEMENT MARKERS (SEE STANDARD 781.001 FOR SPACING)
- EXISTING SIGN TO REMAIN

EXISTING SIGN TO BE REMOVED

PROPOSED SIGN

MODEL: I64CI - PMK 10 (Sheet) FILE NAME: c:\pwworking\qei\des-p\01\max_bennett\dms02488\0876M95_sht_Pmk_QEI.dgn



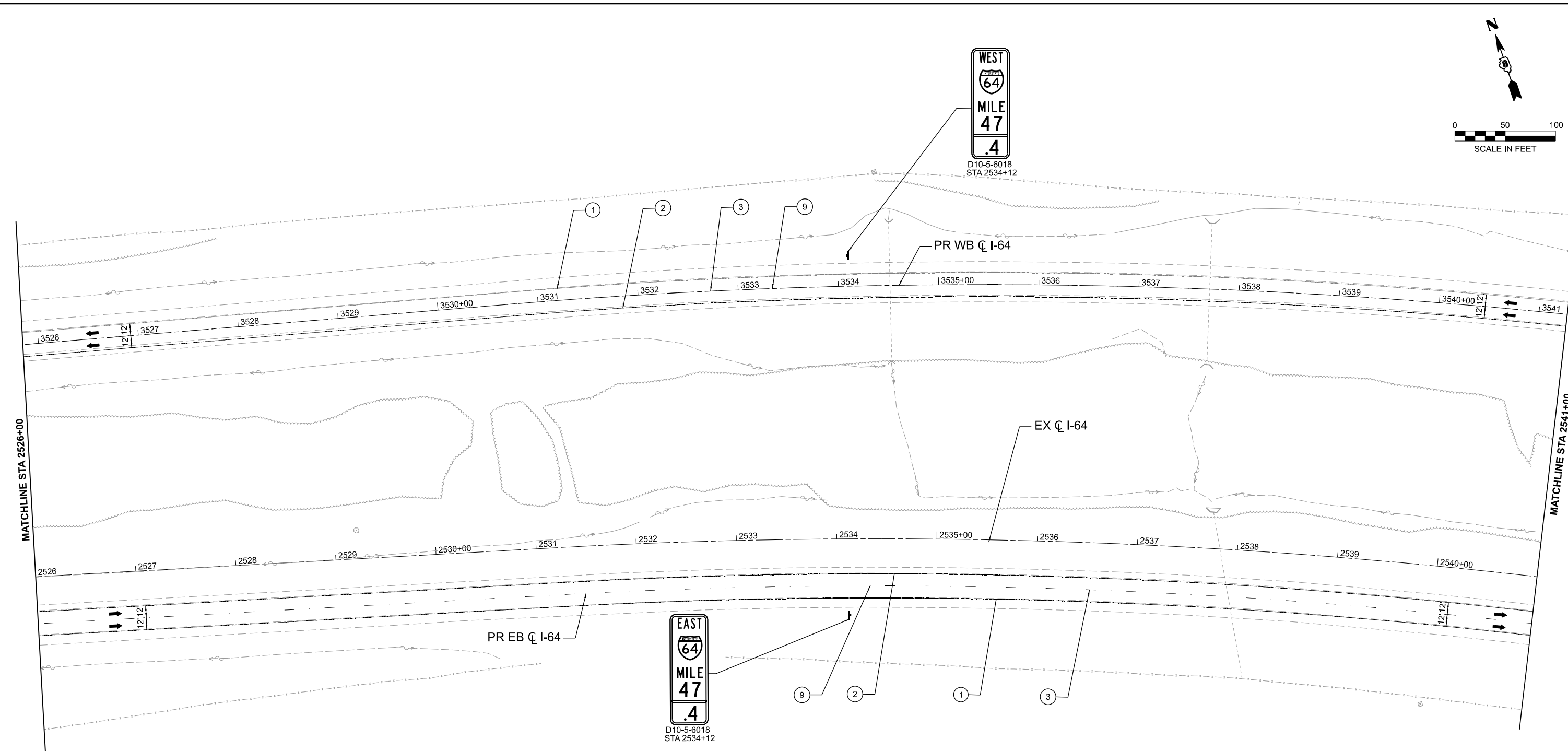
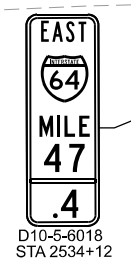
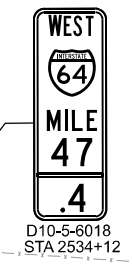
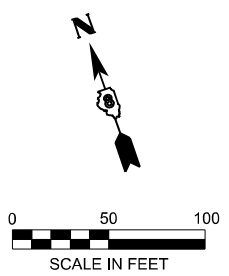
USER NAME = MBennett	DESIGNED - MKB	REVISED -
	DRAWN - MKB	REVISED -
	CHECKED - SDM	REVISED -
PLOT DATE = 1/15/2026	DATE - 5/6/2026	REVISED -

**STATE OF ILLINOIS
DEPARTMENT OF TRANSPORTATION**

**PAVEMENT MARKING AND SIGNING
I-64**

SCALE: 1"=50' SHEET 10 OF 43 SHEETS STA. 2511+00.00 TO STA. 2526+00.00

F.A.I. RTE.	SECTION	COUNTY	TOTAL SHEETS	SHEET NO.
64	95-(3,4)RS-2	WASHINGTON	775	429
CONTRACT NO. 76M95				
ILLINOIS FED. AID PROJECT				



NOTE: SIGNS NOT SHOWN OR LABELED ARE TO REMAIN AS EXISTING.

LEGEND

- ➔ DIRECTION OF TRAFFIC
- ① PREFORMED PLASTIC PAVEMENT MARKING, TYPE D - STANDARD - LINE 6" (SOLID WHITE) GROOVING FOR RECESSED PAVEMENT MARKING 7"
- ② PREFORMED PLASTIC PAVEMENT MARKING, TYPE D - STANDARD - LINE 6" (SOLID YELLOW) GROOVING FOR RECESSED PAVEMENT MARKING 7"
- ③ PREFORMED PLASTIC PAVEMENT MARKING, TYPE D - STANDARD - LINE 6" (SKIP-DASH WHITE) GROOVING FOR RECESSED PAVEMENT MARKING 7"
- ④ PREFORMED PLASTIC PAVEMENT MARKING, TYPE D - STANDARD - LINE 8" (SOLID WHITE) GROOVING FOR RECESSED PAVEMENT MARKING 9"
- ⑤ PREFORMED PLASTIC PAVEMENT MARKING, TYPE D - STANDARD - LINE 8" (SKIP-DASH WHITE) GROOVING FOR RECESSED PAVEMENT MARKING 9"
- ⑥ PREFORMED PLASTIC PAVEMENT MARKING, TYPE D - STANDARD - LINE 12" (SOLID WHITE) GROOVING FOR RECESSED PAVEMENT MARKING 13"
- ⑦ PREFORMED PLASTIC PAVEMENT MARKING, TYPE D - STANDARD - LINE 24" (SOLID WHITE) GROOVING FOR RECESSED PAVEMENT MARKING 25"
- ⑧ PREFORMED PLASTIC PAVEMENT MARKING, TYPE D - STANDARD - LETTERS AND SYMBOLS (SOLID WHITE) GROOVING FOR RECESSED PAVEMENT MARKING, LETTERS AND SYMBOLS
- ⑨ RAISED REFLECTIVE PAVEMENT MARKERS (SEE STANDARD 781001 FOR SPACING)

SPEED LIMIT
70

EXISTING SIGN TO REMAIN

~~SPEED LIMIT
70~~

EXISTING SIGN TO BE REMOVED

SPEED LIMIT
70

PROPOSED SIGN

MODEL: I64CL - PMK 11 (Sheet)
 FILE NAME: c:\pwworking\qei\des-pvw-01\max_bennett\dms02488\0876M95_sht_Pmk_QEI.dgn



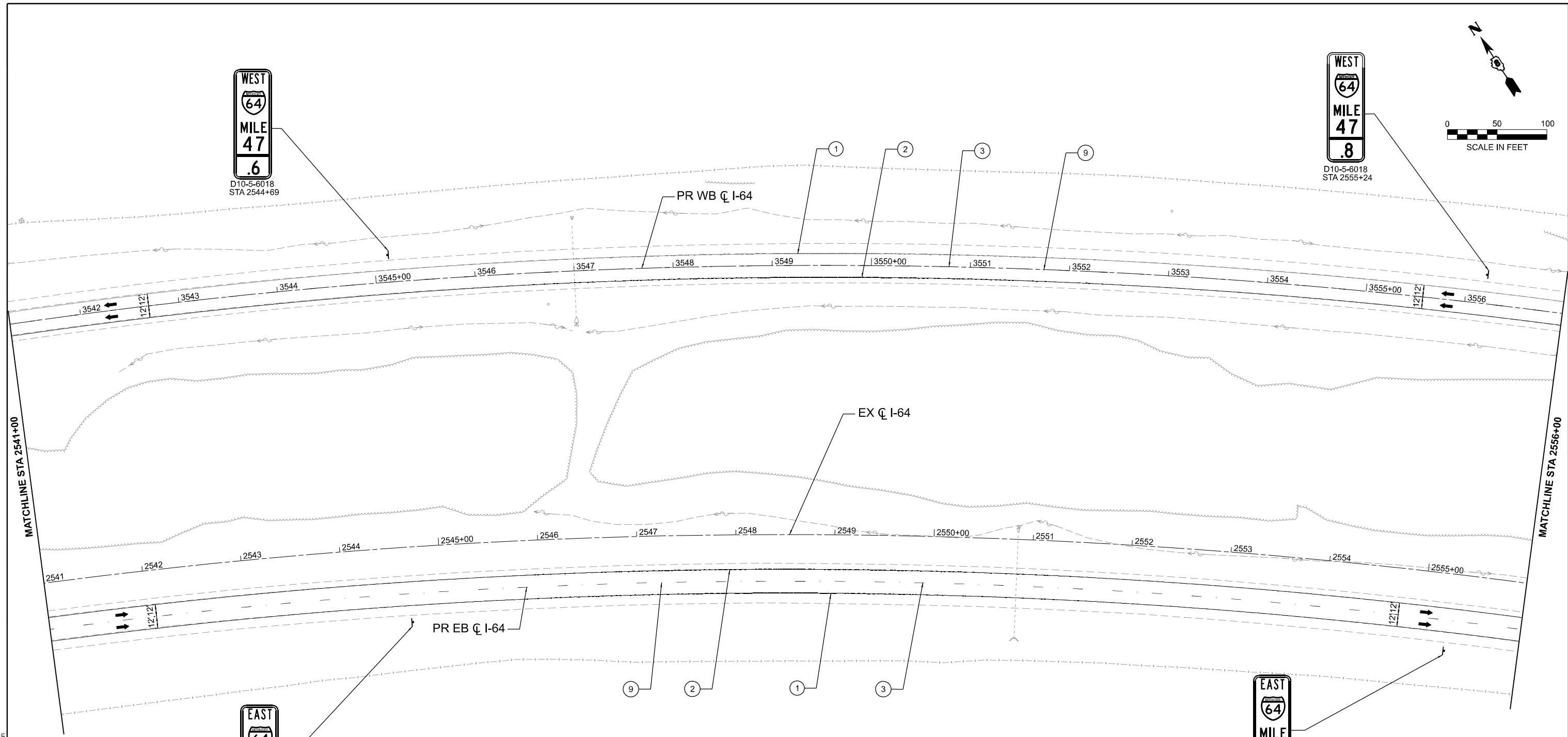
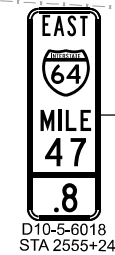
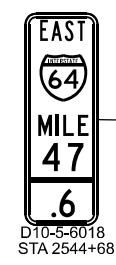
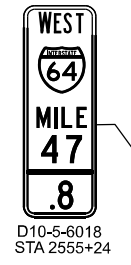

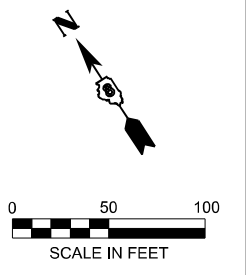
USER NAME = MBennett	DESIGNED - MKB	REVISED -
	DRAWN - MKB	REVISED -
	CHECKED - SDM	REVISED -
PLOT DATE = 1/15/2026	DATE - 5/6/2026	REVISED -

**STATE OF ILLINOIS
DEPARTMENT OF TRANSPORTATION**

**PAVEMENT MARKING AND SIGNING
I-64**

SCALE: 1"=50'	SHEET 11	OF 43 SHEETS	STA. 2526+00.00	TO STA. 2541+00.00
---------------	----------	--------------	-----------------	--------------------

F.A.I. RTE.	SECTION	COUNTY	TOTAL SHEETS	SHEET NO.
64	95-(3,4)RS-2	WASHINGTON	775	430
CONTRACT NO. 76M95				
ILLINOIS FED. AID PROJECT				



NOTE: SIGNS NOT SHOWN OR LABELED ARE TO REMAIN AS EXISTING.

LEGEND

- ➔ DIRECTION OF TRAFFIC
 - ① PREFORMED PLASTIC PAVEMENT MARKING, TYPE D - STANDARD - LINE 6" (SOLID WHITE) GROOVING FOR RECESSED PAVEMENT MARKING 7"
 - ② PREFORMED PLASTIC PAVEMENT MARKING, TYPE D - STANDARD - LINE 6" (SOLID YELLOW) GROOVING FOR RECESSED PAVEMENT MARKING 7"
 - ③ PREFORMED PLASTIC PAVEMENT MARKING, TYPE D - STANDARD - LINE 6" (SKIP-DASH WHITE) GROOVING FOR RECESSED PAVEMENT MARKING 7"
 - ④ PREFORMED PLASTIC PAVEMENT MARKING, TYPE D - STANDARD - LINE 8" (SOLID WHITE) GROOVING FOR RECESSED PAVEMENT MARKING 9"
 - ⑤ PREFORMED PLASTIC PAVEMENT MARKING, TYPE D - STANDARD - LINE 8" (SKIP-DASH WHITE) GROOVING FOR RECESSED PAVEMENT MARKING 9"
 - ⑥ PREFORMED PLASTIC PAVEMENT MARKING, TYPE D - STANDARD - LINE 12" (SOLID WHITE) GROOVING FOR RECESSED PAVEMENT MARKING 13"
 - ⑦ PREFORMED PLASTIC PAVEMENT MARKING, TYPE D - STANDARD - LINE 24" (SOLID WHITE) GROOVING FOR RECESSED PAVEMENT MARKING 25"
 - ⑧ PREFORMED PLASTIC PAVEMENT MARKING, TYPE D - STANDARD - LETTERS AND SYMBOLS (SOLID WHITE) GROOVING FOR RECESSED PAVEMENT MARKING, LETTERS AND SYMBOLS
 - ⑨ RAISED REFLECTIVE PAVEMENT MARKERS (SEE STANDARD 781001 FOR SPACING)
- SPEED LIMIT
70

EXISTING SIGN TO REMAIN
- ~~SPEED LIMIT
70~~

EXISTING SIGN TO BE REMOVED
- SPEED LIMIT
70

PROPOSED SIGN

MODEL: I64CL - PMK 12 (Sheet) FILE NAME: c:\pwworking\qei\des-pvc-01\hammy.neff-smith\dms02488\I64WB95_sht_Pmk_QEI.dgn



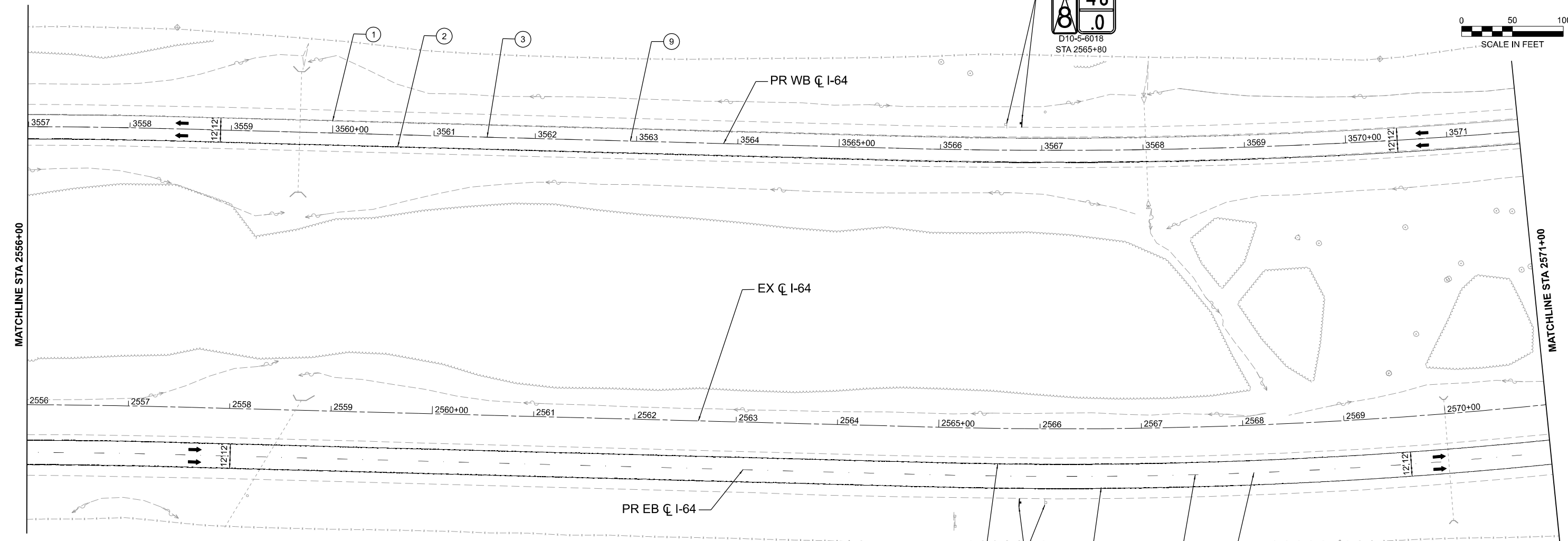
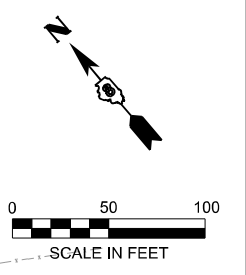
USER NAME = TNeffSmith	DESIGNED - MKB	REVISED -
	DRAWN - MKB	REVISED -
	CHECKED - SDM	REVISED -
PLOT DATE = 1/26/2026	DATE - 5/6/2026	REVISED -

**STATE OF ILLINOIS
DEPARTMENT OF TRANSPORTATION**

**PAVEMENT MARKING AND SIGNING
I-64**

SCALE: 1"=50' SHEET 12 OF 43 SHEETS STA. 2541+00.00 TO STA. 2556+00.00

F.A.I. RTE.	SECTION	COUNTY	TOTAL SHEETS	SHEET NO.
64	95-(3,4)RS-2	WASHINGTON	775	431
CONTRACT NO. 76M95				
ILLINOIS FED. AID PROJECT				



NOTE: SIGNS NOT SHOWN OR LABELED ARE TO REMAIN AS EXISTING.

LEGEND

- ➔ DIRECTION OF TRAFFIC
 - ① PREFORMED PLASTIC PAVEMENT MARKING, TYPE D - STANDARD - LINE 6" (SOLID WHITE) GROOVING FOR RECESSED PAVEMENT MARKING 7"
 - ② PREFORMED PLASTIC PAVEMENT MARKING, TYPE D - STANDARD - LINE 6" (SOLID YELLOW) GROOVING FOR RECESSED PAVEMENT MARKING 7"
 - ③ PREFORMED PLASTIC PAVEMENT MARKING, TYPE D - STANDARD - LINE 6" (SKIP-DASH WHITE) GROOVING FOR RECESSED PAVEMENT MARKING 7"
 - ④ PREFORMED PLASTIC PAVEMENT MARKING, TYPE D - STANDARD - LINE 8" (SOLID WHITE) GROOVING FOR RECESSED PAVEMENT MARKING 9"
 - ⑤ PREFORMED PLASTIC PAVEMENT MARKING, TYPE D - STANDARD - LINE 8" (SKIP-DASH WHITE) GROOVING FOR RECESSED PAVEMENT MARKING 9"
 - ⑥ PREFORMED PLASTIC PAVEMENT MARKING, TYPE D - STANDARD - LINE 12" (SOLID WHITE) GROOVING FOR RECESSED PAVEMENT MARKING 13"
 - ⑦ PREFORMED PLASTIC PAVEMENT MARKING, TYPE D - STANDARD - LINE 24" (SOLID WHITE) GROOVING FOR RECESSED PAVEMENT MARKING 25"
 - ⑧ PREFORMED PLASTIC PAVEMENT MARKING, TYPE D - STANDARD - LETTERS AND SYMBOLS (SOLID WHITE) GROOVING FOR RECESSED PAVEMENT MARKING, LETTERS AND SYMBOLS
 - ⑨ RAISED REFLECTIVE PAVEMENT MARKERS (SEE STANDARD 781001 FOR SPACING)
- SPEED LIMIT
70

EXISTING SIGN TO REMAIN
- ~~SPEED LIMIT
70~~

EXISTING SIGN TO BE REMOVED
- SPEED LIMIT
70

PROPOSED SIGN

MODEL: I64CI - PMK 13 (Sheet) FILE NAME: c:\pwworking\qei\des-pvc-01\sean_maxwell\dms2488\D676M95_sht_Pmk_CEL.dgn



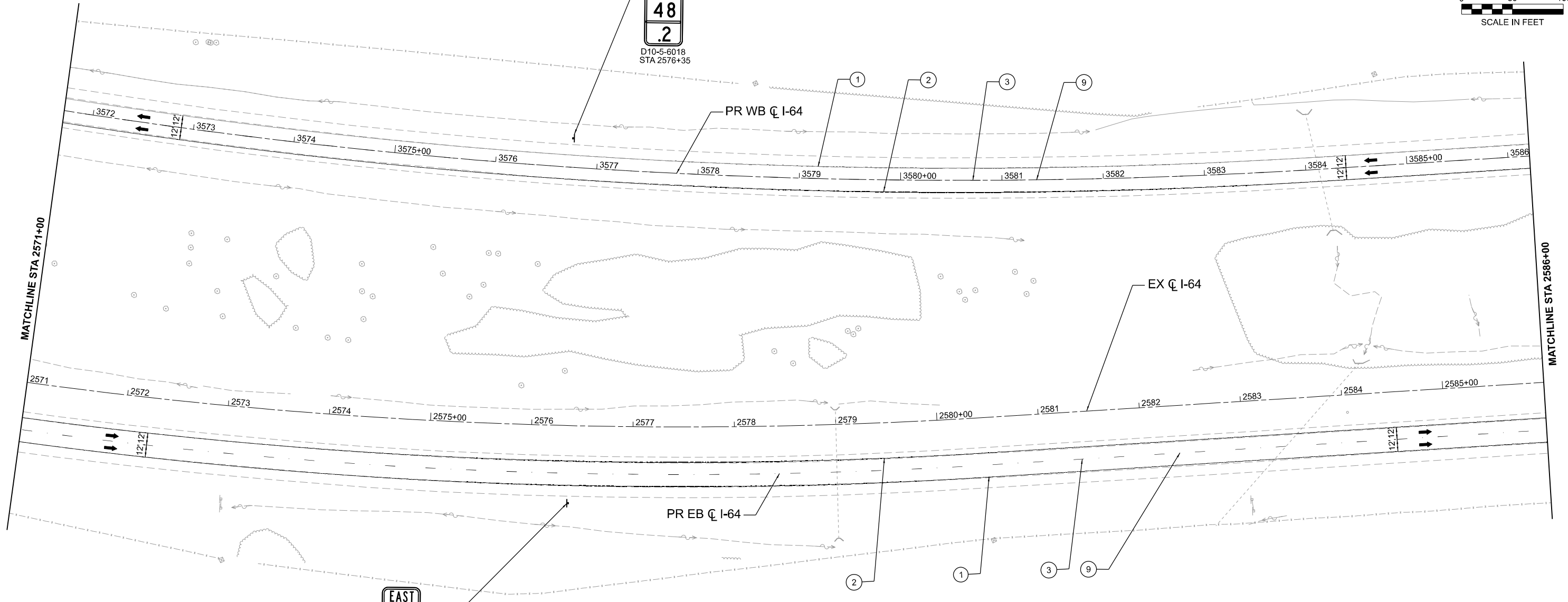
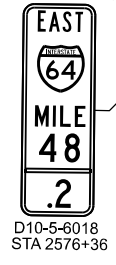
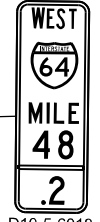
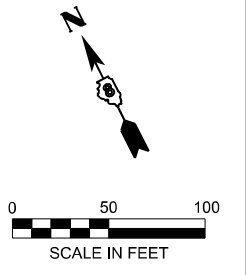
USER NAME = TOverton	DESIGNED - MKB	REVISED -
	DRAWN - MKB	REVISED -
	CHECKED - SDM	REVISED -
PLOT DATE = 5/5/2026	DATE - 5/6/2026	REVISED -

**STATE OF ILLINOIS
DEPARTMENT OF TRANSPORTATION**

**PAVEMENT MARKING AND SIGNING
I-64**

SCALE: 1"=50' SHEET 13 OF 43 SHEETS STA. 2556+00.00 TO STA. 2571+00.00

F.A.I. RTE.	SECTION	COUNTY	TOTAL SHEETS	SHEET NO.
64	95-(3,4)RS-2	WASHINGTON	775	432
CONTRACT NO. 76M95				
ILLINOIS FED. AID PROJECT				



NOTE: SIGNS NOT SHOWN OR LABELED ARE TO REMAIN AS EXISTING.

LEGEND

- ➔ DIRECTION OF TRAFFIC
- ① PREFORMED PLASTIC PAVEMENT MARKING, TYPE D - STANDARD - LINE 6" (SOLID WHITE) GROOVING FOR RECESSED PAVEMENT MARKING 7"
- ② PREFORMED PLASTIC PAVEMENT MARKING, TYPE D - STANDARD - LINE 6" (SOLID YELLOW) GROOVING FOR RECESSED PAVEMENT MARKING 7"
- ③ PREFORMED PLASTIC PAVEMENT MARKING, TYPE D - STANDARD - LINE 6" (SKIP-DASH WHITE) GROOVING FOR RECESSED PAVEMENT MARKING 7"
- ④ PREFORMED PLASTIC PAVEMENT MARKING, TYPE D - STANDARD - LINE 8" (SOLID WHITE) GROOVING FOR RECESSED PAVEMENT MARKING 9"
- ⑤ PREFORMED PLASTIC PAVEMENT MARKING, TYPE D - STANDARD - LINE 8" (SKIP-DASH WHITE) GROOVING FOR RECESSED PAVEMENT MARKING 9"
- ⑥ PREFORMED PLASTIC PAVEMENT MARKING, TYPE D - STANDARD - LINE 12" (SOLID WHITE) GROOVING FOR RECESSED PAVEMENT MARKING 13"
- ⑦ PREFORMED PLASTIC PAVEMENT MARKING, TYPE D - STANDARD - LINE 24" (SOLID WHITE) GROOVING FOR RECESSED PAVEMENT MARKING 25"
- ⑧ PREFORMED PLASTIC PAVEMENT MARKING, TYPE D - STANDARD - LETTERS AND SYMBOLS (SOLID WHITE) GROOVING FOR RECESSED PAVEMENT MARKING, LETTERS AND SYMBOLS
- ⑨ RAISED REFLECTIVE PAVEMENT MARKERS (SEE STANDARD 781001 FOR SPACING)

EXISTING SIGN TO REMAIN

EXISTING SIGN TO BE REMOVED

PROPOSED SIGN

MODEL: I64CI - PMK 14 (Sheet) FILE NAME: c:\pwworking\qei\ides-pw-01\max_bennett\dms02488\0876M95_sht_Pmk_QEI.dgn



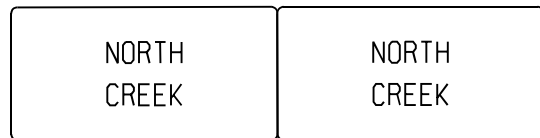

USER NAME = MBennett	DESIGNED - MKB	REVISED -
	DRAWN - MKB	REVISED -
	CHECKED - SDM	REVISED -
PLOT DATE = 1/15/2026	DATE - 5/6/2026	REVISED -

STATE OF ILLINOIS
DEPARTMENT OF TRANSPORTATION

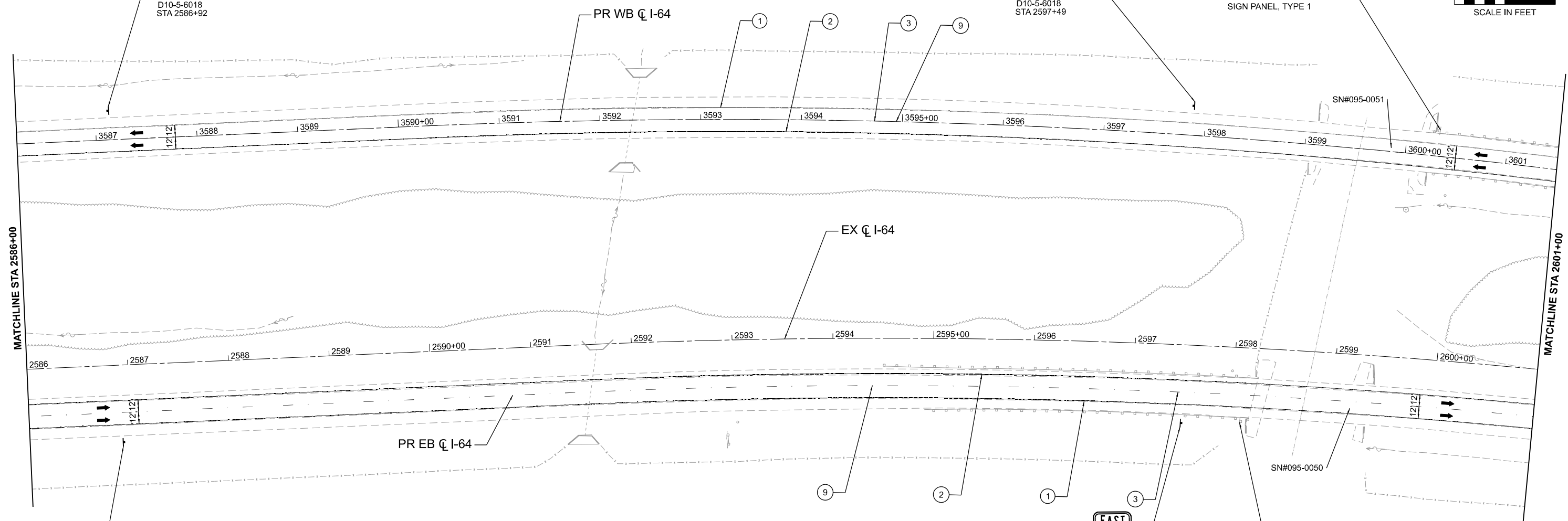

PAVEMENT MARKING AND SIGNING
I-64

SCALE: 1"=50' SHEET 14 OF 43 SHEETS STA. 2571+00.00 TO STA. 2586+00.00

F.A.I. RTE.	SECTION	COUNTY	TOTAL SHEETS	SHEET NO.
64	95-(3,4)RS-2	WASHINGTON	775	433
CONTRACT NO. 76M95				
ILLINOIS FED. AID PROJECT				

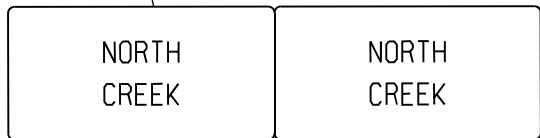
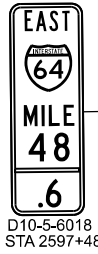


I-3-2436
STA 2599+85
REMOVE SIGN PANEL, TYPE 1
SIGN PANEL, TYPE 1



MATCHLINE STA 2586+00

MATCHLINE STA 2601+00



I-3-2436
STA 2598+07
REMOVE SIGN PANEL, TYPE 1
SIGN PANEL, TYPE 1

NOTE: SIGNS NOT SHOWN OR LABELED ARE TO REMAIN AS EXISTING.

LEGEND

- ➔ DIRECTION OF TRAFFIC
 - ① PREFORMED PLASTIC PAVEMENT MARKING, TYPE D - STANDARD - LINE 6" (SOLID WHITE) GROOVING FOR RECESSED PAVEMENT MARKING 7"
 - ② PREFORMED PLASTIC PAVEMENT MARKING, TYPE D - STANDARD - LINE 6" (SOLID YELLOW) GROOVING FOR RECESSED PAVEMENT MARKING 7"
 - ③ PREFORMED PLASTIC PAVEMENT MARKING, TYPE D - STANDARD - LINE 6" (SKIP-DASH WHITE) GROOVING FOR RECESSED PAVEMENT MARKING 7"
 - ④ PREFORMED PLASTIC PAVEMENT MARKING, TYPE D - STANDARD - LINE 8" (SOLID WHITE) GROOVING FOR RECESSED PAVEMENT MARKING 9"
 - ⑤ PREFORMED PLASTIC PAVEMENT MARKING, TYPE D - STANDARD - LINE 8" (SKIP-DASH WHITE) GROOVING FOR RECESSED PAVEMENT MARKING 9"
 - ⑥ PREFORMED PLASTIC PAVEMENT MARKING, TYPE D - STANDARD - LINE 12" (SOLID WHITE) GROOVING FOR RECESSED PAVEMENT MARKING 13"
 - ⑦ PREFORMED PLASTIC PAVEMENT MARKING, TYPE D - STANDARD - LINE 24" (SOLID WHITE) GROOVING FOR RECESSED PAVEMENT MARKING 25"
 - ⑧ PREFORMED PLASTIC PAVEMENT MARKING, TYPE D - STANDARD - LETTERS AND SYMBOLS (SOLID WHITE) GROOVING FOR RECESSED PAVEMENT MARKING, LETTERS AND SYMBOLS
 - ⑨ RAISED REFLECTIVE PAVEMENT MARKERS (SEE STANDARD 781001 FOR SPACING)
- SPEED LIMIT
70

EXISTING SIGN TO REMAIN
- ~~SPEED LIMIT
70~~

EXISTING SIGN TO BE REMOVED
- SPEED LIMIT
70

PROPOSED SIGN

MODEL: I64CI - PMK 15 (Sheet) FILE NAME: c:\pwworking\qei\ides-pvw-01\max_bennett\dms02488\0876M95_sht_Pmk_QEI.dgn



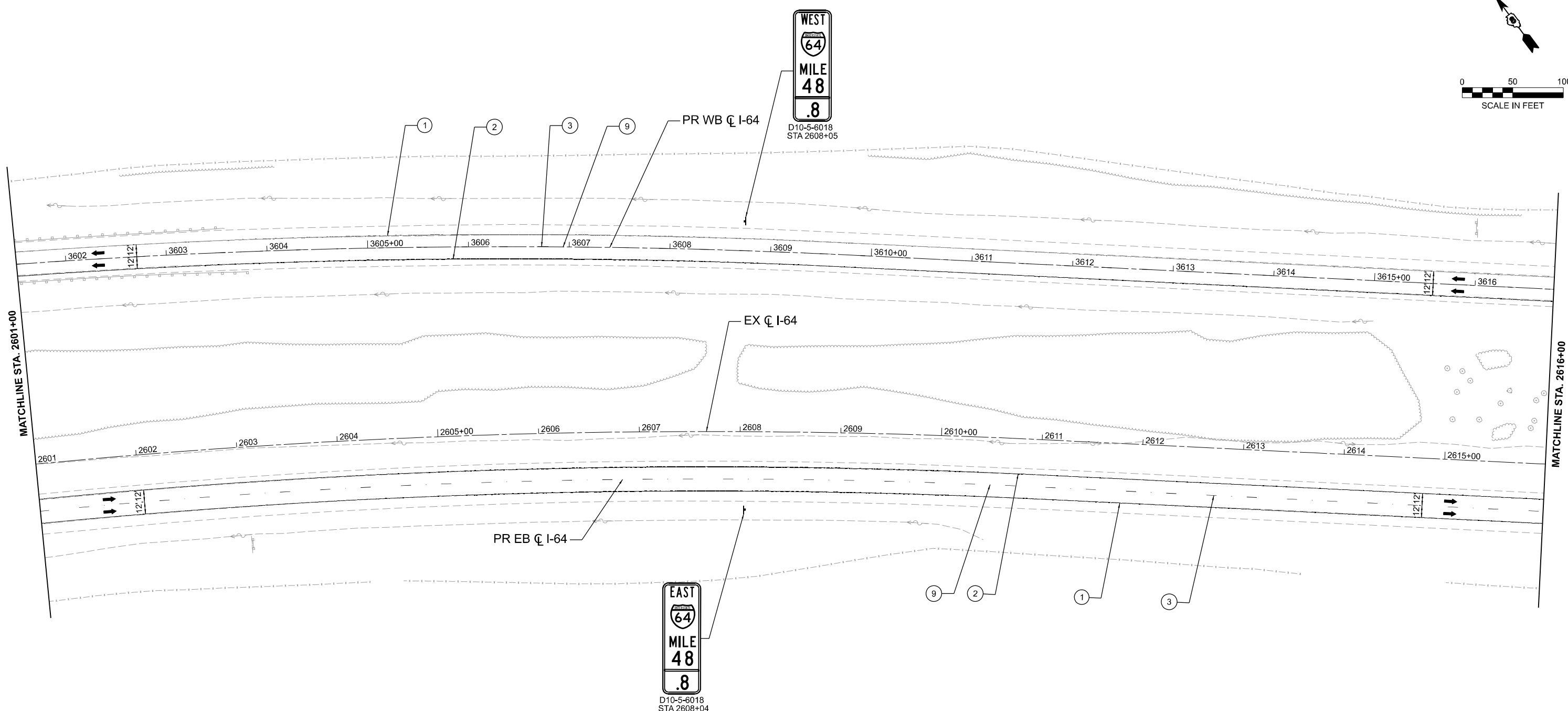
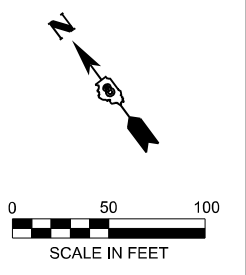
USER NAME	= MBennett	DESIGNED	- MKB	REVISED	-
		DRAWN	- MKB	REVISED	-
		CHECKED	- SDM	REVISED	-
PLOT DATE	= 1/19/2026	DATE	= 5/6/2026	REVISED	-

**STATE OF ILLINOIS
DEPARTMENT OF TRANSPORTATION**

**PAVEMENT MARKING AND SIGNING
I-64**

SCALE: 1"=50' SHEET 15 OF 43 SHEETS STA. 2586+00.00 TO STA. 2601+00.00

F.A.I. RTE.	SECTION	COUNTY	TOTAL SHEETS	SHEET NO.
64	95-(3,4)RS-2	WASHINGTON	775	434
CONTRACT NO. 76M95				
ILLINOIS FED. AID PROJECT				



NOTE: SIGNS NOT SHOWN OR LABELED ARE TO REMAIN AS EXISTING.

LEGEND

- ➔ DIRECTION OF TRAFFIC
- ① PREFORMED PLASTIC PAVEMENT MARKING, TYPE D - STANDARD - LINE 6" (SOLID WHITE) GROOVING FOR RECESSED PAVEMENT MARKING 7"
- ② PREFORMED PLASTIC PAVEMENT MARKING, TYPE D - STANDARD - LINE 6" (SOLID YELLOW) GROOVING FOR RECESSED PAVEMENT MARKING 7"
- ③ PREFORMED PLASTIC PAVEMENT MARKING, TYPE D - STANDARD - LINE 6" (SKIP-DASH WHITE) GROOVING FOR RECESSED PAVEMENT MARKING 7"
- ④ PREFORMED PLASTIC PAVEMENT MARKING, TYPE D - STANDARD - LINE 8" (SOLID WHITE) GROOVING FOR RECESSED PAVEMENT MARKING 9"
- ⑤ PREFORMED PLASTIC PAVEMENT MARKING, TYPE D - STANDARD - LINE 8" (SKIP-DASH WHITE) GROOVING FOR RECESSED PAVEMENT MARKING 9"
- ⑥ PREFORMED PLASTIC PAVEMENT MARKING, TYPE D - STANDARD - LINE 12" (SOLID WHITE) GROOVING FOR RECESSED PAVEMENT MARKING 13"
- ⑦ PREFORMED PLASTIC PAVEMENT MARKING, TYPE D - STANDARD - LINE 24" (SOLID WHITE) GROOVING FOR RECESSED PAVEMENT MARKING 25"
- ⑧ PREFORMED PLASTIC PAVEMENT MARKING, TYPE D - STANDARD - LETTERS AND SYMBOLS (SOLID WHITE) GROOVING FOR RECESSED PAVEMENT MARKING, LETTERS AND SYMBOLS
- ⑨ RAISED REFLECTIVE PAVEMENT MARKERS (SEE STANDARD 781001 FOR SPACING)

MODEL: I64CI - PMK 16 (Sheet) FILE NAME: c:\pwworking\qei\ides-pvw-01\max_bennett\dms02488\0876M95_sht_Pmk_QEI.dgn



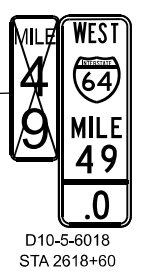
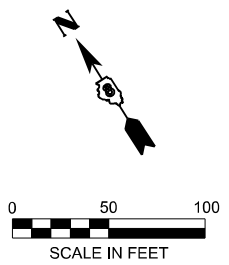
USER NAME = MBennett	DESIGNED - MKB	REVISED -
	DRAWN - MKB	REVISED -
	CHECKED - SDM	REVISED -
PLOT DATE = 1/15/2026	DATE - 5/6/2026	REVISED -

**STATE OF ILLINOIS
DEPARTMENT OF TRANSPORTATION**

**PAVEMENT MARKING AND SIGNING
I-64**

SCALE: 1"=50' SHEET 16 OF 43 SHEETS STA. 2601+00.00 TO STA. 2616+00.00

F.A.I. RTE.	SECTION	COUNTY	TOTAL SHEETS	SHEET NO.
64	95-(3,4)RS-2	WASHINGTON	775	435
CONTRACT NO. 76M95				
ILLINOIS FED. AID PROJECT				



D10-5-6018
STA 2618+60



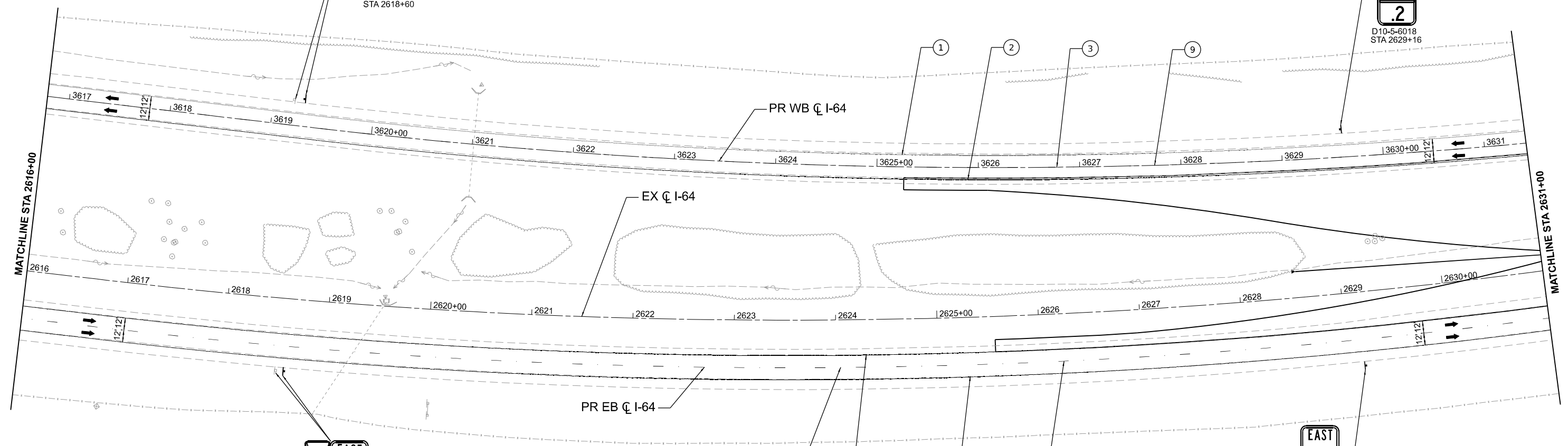
D10-5-6018
STA 2629+16



D10-5-6018
STA 2618+60



D10-5-6018
STA 2629+16



NOTE: SIGNS NOT SHOWN OR LABELED ARE TO REMAIN AS EXISTING.

LEGEND

- ➔ DIRECTION OF TRAFFIC
 - ① PREFORMED PLASTIC PAVEMENT MARKING, TYPE D - STANDARD - LINE 6" (SOLID WHITE) GROOVING FOR RECESSED PAVEMENT MARKING 7"
 - ② PREFORMED PLASTIC PAVEMENT MARKING, TYPE D - STANDARD - LINE 6" (SOLID YELLOW) GROOVING FOR RECESSED PAVEMENT MARKING 7"
 - ③ PREFORMED PLASTIC PAVEMENT MARKING, TYPE D - STANDARD - LINE 6" (SKIP-DASH WHITE) GROOVING FOR RECESSED PAVEMENT MARKING 7"
 - ④ PREFORMED PLASTIC PAVEMENT MARKING, TYPE D - STANDARD - LINE 8" (SOLID WHITE) GROOVING FOR RECESSED PAVEMENT MARKING 9"
 - ⑤ PREFORMED PLASTIC PAVEMENT MARKING, TYPE D - STANDARD - LINE 8" (SKIP-DASH WHITE) GROOVING FOR RECESSED PAVEMENT MARKING 9"
 - ⑥ PREFORMED PLASTIC PAVEMENT MARKING, TYPE D - STANDARD - LINE 12" (SOLID WHITE) GROOVING FOR RECESSED PAVEMENT MARKING 13"
 - ⑦ PREFORMED PLASTIC PAVEMENT MARKING, TYPE D - STANDARD - LINE 24" (SOLID WHITE) GROOVING FOR RECESSED PAVEMENT MARKING 25"
 - ⑧ PREFORMED PLASTIC PAVEMENT MARKING, TYPE D - STANDARD - LETTERS AND SYMBOLS (SOLID WHITE) GROOVING FOR RECESSED PAVEMENT MARKING, LETTERS AND SYMBOLS
 - ⑨ RAISED REFLECTIVE PAVEMENT MARKERS (SEE STANDARD 781001 FOR SPACING)
- SPEED LIMIT
70

EXISTING SIGN TO REMAIN
- ~~SPEED LIMIT
70~~

EXISTING SIGN TO BE REMOVED
- SPEED LIMIT
70

PROPOSED SIGN

MODEL: I64CI - PMK 17 (Sheet)
FILE NAME: c:\pwworking\qei\ides-pw-01\max_bennett\ms02488\0876M95_sht_Pmk_QEI.dgn



USER NAME	= MBennett	DESIGNED	- MKB	REVISED	-
		DRAWN	- MKB	REVISED	-
		CHECKED	- SDM	REVISED	-
DATE	= 1/15/2026	DATE	= 5/6/2026	REVISED	-

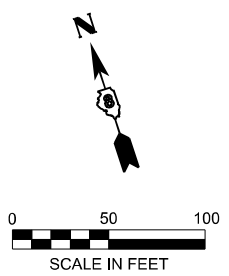
**STATE OF ILLINOIS
DEPARTMENT OF TRANSPORTATION**


**PAVEMENT MARKING AND SIGNING
I-64**

SCALE: 1"=50' SHEET 17 OF 43 SHEETS STA. 2616+00.00 TO STA. 2631+00.00

F.A.I. RTE.	SECTION	COUNTY	TOTAL SHEETS	SHEET NO.
64	95-(3,4)RS-2	WASHINGTON	775	436
CONTRACT NO. 76M95				

ILLINOIS FED. AID PROJECT




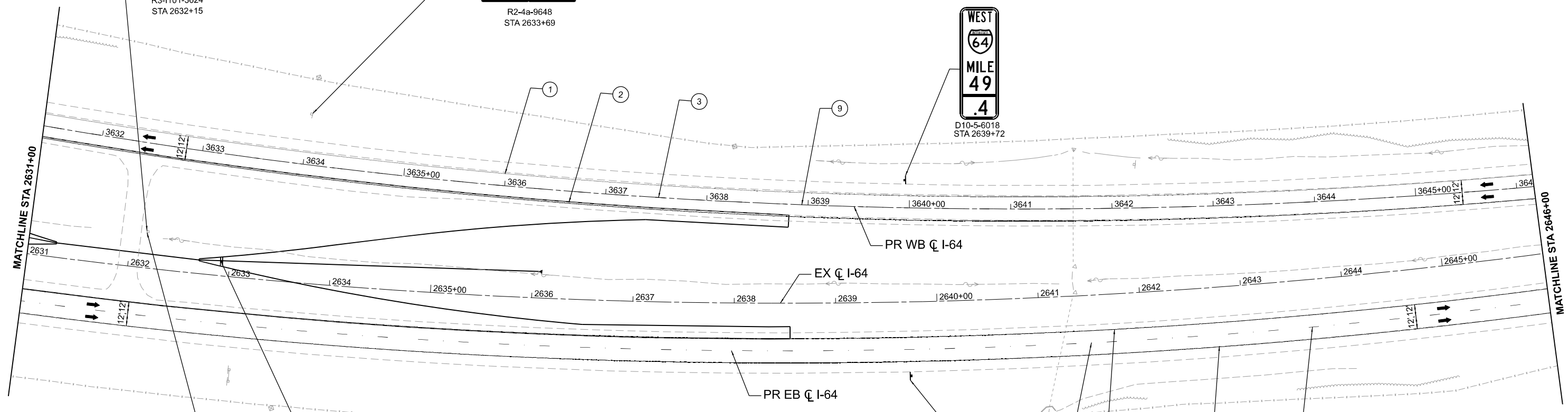

 R3-4-3636
 R3-1101-3624
 STA 2632+15


SPEED LIMIT
70
MINIMUM
45



SPEED LIMIT
70
MINIMUM
45

R2-4a-9648
 STA 2633+69

WEST

 MILE
49
.4
 D10-5-6018
 STA 2639+72






 R3-4-3636
 R3-1101-3624
 STA 2632+15


 
 R3-4-3636
 R3-1101-3624
 STA 2632+92


NOTE: SIGNS NOT SHOWN OR LABELED ARE TO REMAIN AS EXISTING.

LEGEND

-  DIRECTION OF TRAFFIC
- ① PREFORMED PLASTIC PAVEMENT MARKING, TYPE D - STANDARD - LINE 6" (SOLID WHITE) GROOVING FOR RECESSED PAVEMENT MARKING 7"
- ② PREFORMED PLASTIC PAVEMENT MARKING, TYPE D - STANDARD - LINE 6" (SOLID YELLOW) GROOVING FOR RECESSED PAVEMENT MARKING 7"
- ③ PREFORMED PLASTIC PAVEMENT MARKING, TYPE D - STANDARD - LINE 6" (SKIP-DASH WHITE) GROOVING FOR RECESSED PAVEMENT MARKING 7"
- ④ PREFORMED PLASTIC PAVEMENT MARKING, TYPE D - STANDARD - LINE 8" (SOLID WHITE) GROOVING FOR RECESSED PAVEMENT MARKING 9"
- ⑤ PREFORMED PLASTIC PAVEMENT MARKING, TYPE D - STANDARD - LINE 8" (SKIP-DASH WHITE) GROOVING FOR RECESSED PAVEMENT MARKING 9"
- ⑥ PREFORMED PLASTIC PAVEMENT MARKING, TYPE D - STANDARD - LINE 12" (SOLID WHITE) GROOVING FOR RECESSED PAVEMENT MARKING 13"
- ⑦ PREFORMED PLASTIC PAVEMENT MARKING, TYPE D - STANDARD - LINE 24" (SOLID WHITE) GROOVING FOR RECESSED PAVEMENT MARKING 25"
- ⑧ PREFORMED PLASTIC PAVEMENT MARKING, TYPE D - STANDARD - LETTERS AND SYMBOLS (SOLID WHITE) GROOVING FOR RECESSED PAVEMENT MARKING, LETTERS AND SYMBOLS
- ⑨ RAISED REFLECTIVE PAVEMENT MARKERS (SEE STANDARD 781001 FOR SPACING)

 EXISTING SIGN TO REMAIN

 EXISTING SIGN TO BE REMOVED

 PROPOSED SIGN

MODEL: I64CL - PMK 18 (Sheet)
 FILE NAME: c:\pwworking\qei\ides-pvw-01\max.bennett\ms02488\0876M95_sht_Pmk_QEI.dgn



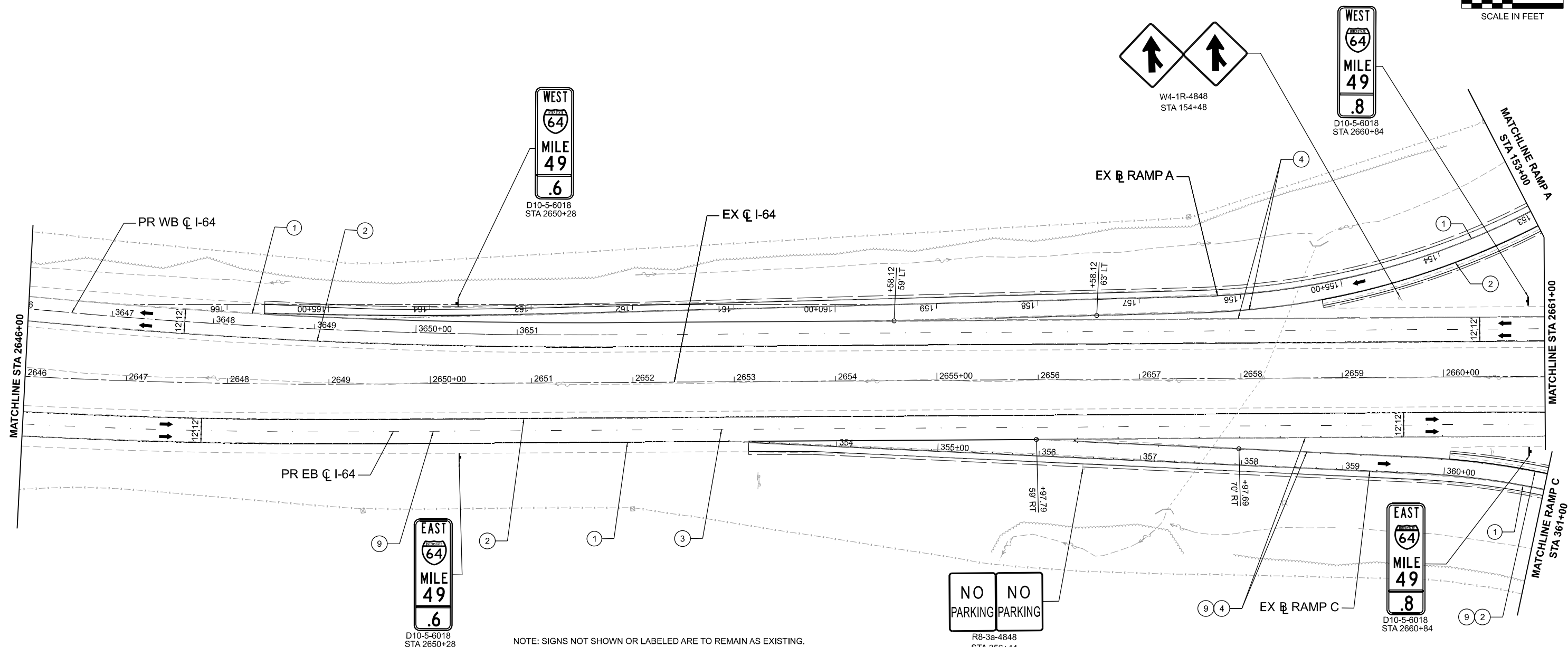
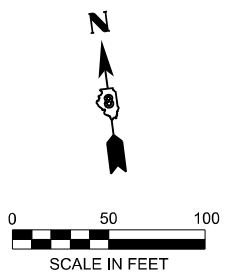
USER NAME = MBennett	DESIGNED - MKB	REVISED -
	DRAWN - MKB	REVISED -
	CHECKED - SDM	REVISED -
PLOT DATE = 1/15/2026	DATE - 5/6/2026	REVISED -

STATE OF ILLINOIS
DEPARTMENT OF TRANSPORTATION

PAVEMENT MARKING AND SIGNING
I-64

SCALE: 1"=50' SHEET 18 OF 43 SHEETS STA. 2631+00.00 TO STA. 2646+00.00

F.A.I. RTE.	SECTION	COUNTY	TOTAL SHEETS	SHEET NO.
64	95-(3,4)RS-2	WASHINGTON	775	437
CONTRACT NO. 76M95				
ILLINOIS FED. AID PROJECT				



NOTE: SIGNS NOT SHOWN OR LABELED ARE TO REMAIN AS EXISTING.

LEGEND

- ➔ DIRECTION OF TRAFFIC
 - ① PREFORMED PLASTIC PAVEMENT MARKING, TYPE D - STANDARD - LINE 6" (SOLID WHITE) GROOVING FOR RECESSED PAVEMENT MARKING 7"
 - ② PREFORMED PLASTIC PAVEMENT MARKING, TYPE D - STANDARD - LINE 6" (SOLID YELLOW) GROOVING FOR RECESSED PAVEMENT MARKING 7"
 - ③ PREFORMED PLASTIC PAVEMENT MARKING, TYPE D - STANDARD - LINE 6" (SKIP-DASH WHITE) GROOVING FOR RECESSED PAVEMENT MARKING 7"
 - ④ PREFORMED PLASTIC PAVEMENT MARKING, TYPE D - STANDARD - LINE 8" (SOLID WHITE) GROOVING FOR RECESSED PAVEMENT MARKING 9"
 - ⑤ PREFORMED PLASTIC PAVEMENT MARKING, TYPE D - STANDARD - LINE 8" (SKIP-DASH WHITE) GROOVING FOR RECESSED PAVEMENT MARKING 9"
 - ⑥ PREFORMED PLASTIC PAVEMENT MARKING, TYPE D - STANDARD - LINE 12" (SOLID WHITE) GROOVING FOR RECESSED PAVEMENT MARKING 13"
 - ⑦ PREFORMED PLASTIC PAVEMENT MARKING, TYPE D - STANDARD - LINE 24" (SOLID WHITE) GROOVING FOR RECESSED PAVEMENT MARKING 25"
 - ⑧ PREFORMED PLASTIC PAVEMENT MARKING, TYPE D - STANDARD - LETTERS AND SYMBOLS (SOLID WHITE) GROOVING FOR RECESSED PAVEMENT MARKING, LETTERS AND SYMBOLS
 - ⑨ RAISED REFLECTIVE PAVEMENT MARKERS (SEE STANDARD 781001 FOR SPACING)
- SPEED LIMIT
70

EXISTING SIGN TO REMAIN
- ~~SPEED LIMIT
70~~

EXISTING SIGN TO BE REMOVED
- SPEED LIMIT
70

PROPOSED SIGN

MODEL: I64C1 - PMK 19 (Sheet) FILE NAME: c:\pwworking\qieg\ides-pvc-01\iammy neff-smith\dms02488\B76M95_sht_Pmk_QEI.dgn



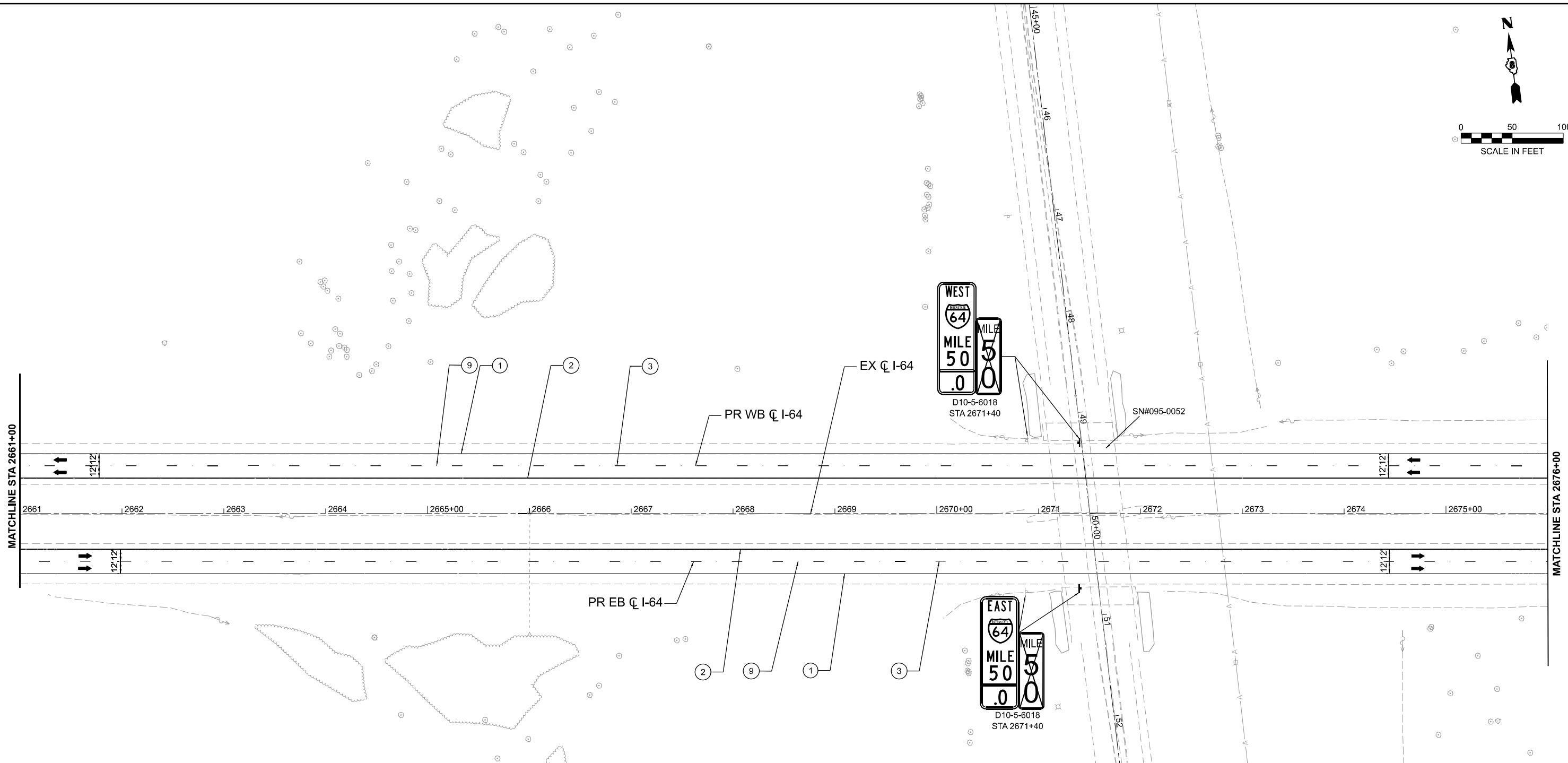
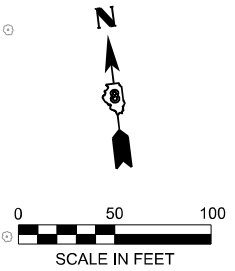
USER NAME = TNeffSmith	DESIGNED - MKB	REVISED -
	DRAWN - MKB	REVISED -
	CHECKED - SDM	REVISED -
PLOT DATE = 1/23/2026	DATE - 5/6/2026	REVISED -

**STATE OF ILLINOIS
DEPARTMENT OF TRANSPORTATION**

**PAVEMENT MARKING AND SIGNING
I-64**

SCALE: 1"=50' SHEET 19 OF 43 SHEETS STA. 2646+00.00 TO STA. 2661+00.00

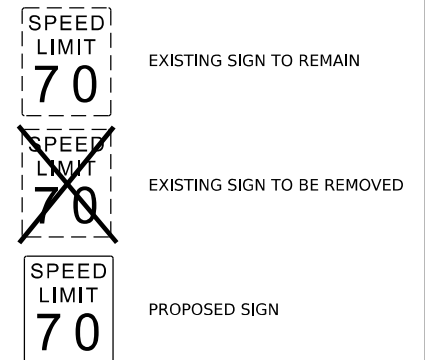
F.A.I. RTE.	SECTION	COUNTY	TOTAL SHEETS	SHEET NO.
64	95-(3,4)RS-2	WASHINGTON	775	438
CONTRACT NO. 76M95				
ILLINOIS FED. AID PROJECT				



NOTE: SIGNS NOT SHOWN OR LABELED ARE TO REMAIN AS EXISTING.

LEGEND

- ➔ DIRECTION OF TRAFFIC
- ① PREFORMED PLASTIC PAVEMENT MARKING, TYPE D - STANDARD - LINE 6" (SOLID WHITE) GROOVING FOR RECESSED PAVEMENT MARKING 7"
- ② PREFORMED PLASTIC PAVEMENT MARKING, TYPE D - STANDARD - LINE 6" (SOLID YELLOW) GROOVING FOR RECESSED PAVEMENT MARKING 7"
- ③ PREFORMED PLASTIC PAVEMENT MARKING, TYPE D - STANDARD - LINE 6" (SKIP-DASH WHITE) GROOVING FOR RECESSED PAVEMENT MARKING 7"
- ④ PREFORMED PLASTIC PAVEMENT MARKING, TYPE D - STANDARD - LINE 8" (SOLID WHITE) GROOVING FOR RECESSED PAVEMENT MARKING 9"
- ⑤ PREFORMED PLASTIC PAVEMENT MARKING, TYPE D - STANDARD - LINE 8" (SKIP-DASH WHITE) GROOVING FOR RECESSED PAVEMENT MARKING 9"
- ⑥ PREFORMED PLASTIC PAVEMENT MARKING, TYPE D - STANDARD - LINE 12" (SOLID WHITE) GROOVING FOR RECESSED PAVEMENT MARKING 13"
- ⑦ PREFORMED PLASTIC PAVEMENT MARKING, TYPE D - STANDARD - LINE 24" (SOLID WHITE) GROOVING FOR RECESSED PAVEMENT MARKING 25"
- ⑧ PREFORMED PLASTIC PAVEMENT MARKING, TYPE D - STANDARD - LETTERS AND SYMBOLS (SOLID WHITE) GROOVING FOR RECESSED PAVEMENT MARKING, LETTERS AND SYMBOLS
- ⑨ RAISED REFLECTIVE PAVEMENT MARKERS (SEE STANDARD 781001 FOR SPACING)



MODEL: I64CI - PMK 20 (Sheet)
FILE NAME: c:\pwworking\qei\des-pvc-01\hammy.neff-smith\dms02488\I64M95_sht_Pmk_QEI.dgn



USER NAME = TNeftSmith	DESIGNED - MKB	REVISED -
	DRAWN - MKB	REVISED -
	CHECKED - SDM	REVISED -
PLOT DATE = 3/18/2026	DATE - 5/6/2026	REVISED -

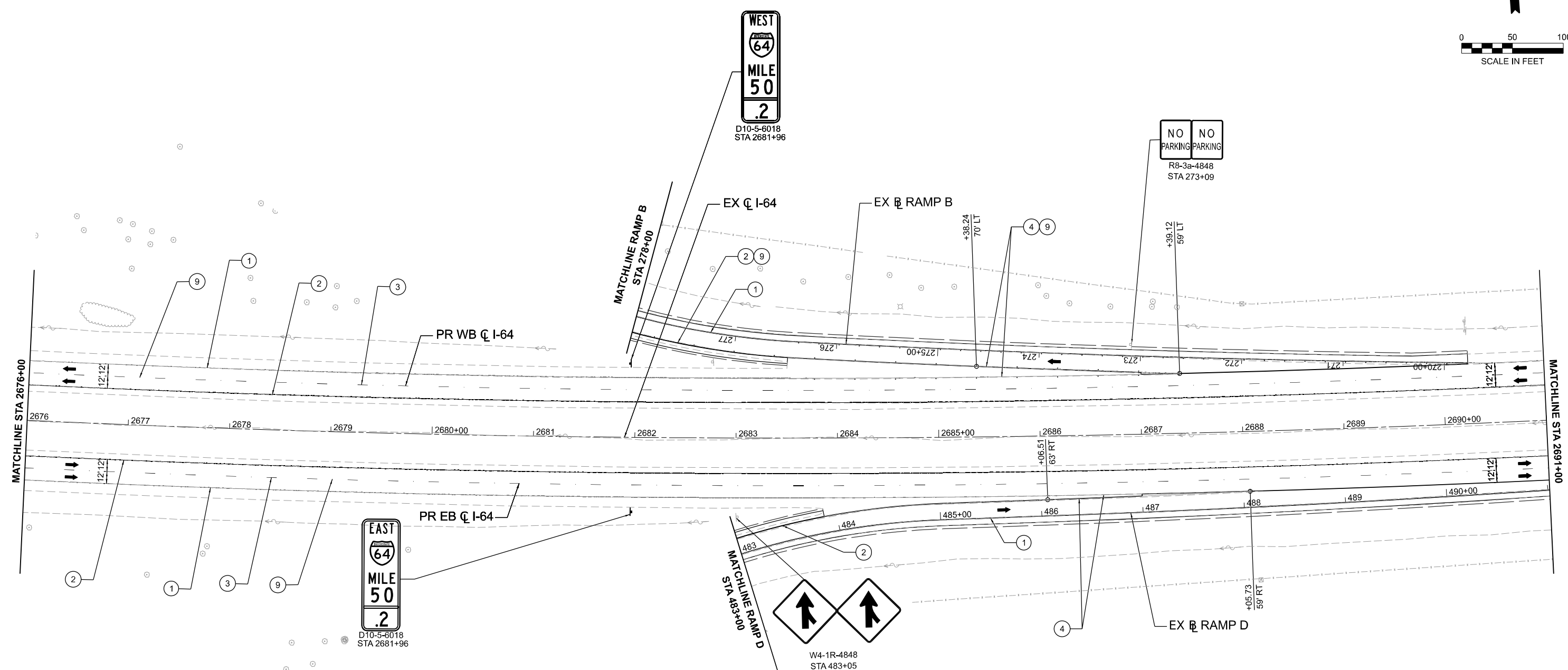
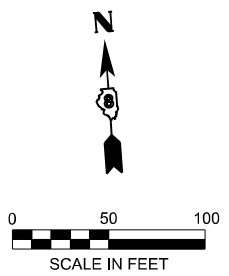
**STATE OF ILLINOIS
DEPARTMENT OF TRANSPORTATION**

**PAVEMENT MARKING AND SIGNING
I-64**

SCALE: 1"=50' SHEET 20 OF 43 SHEETS STA. 2661+00.00 TO STA. 2676+00.00

F.A.I. RTE.	SECTION	COUNTY	TOTAL SHEETS	SHEET NO.
64	95-(3,4)RS-2	WASHINGTON	775	439
CONTRACT NO. 76M95				

ILLINOIS FED. AID PROJECT



NOTE: SIGNS NOT SHOWN OR LABELED ARE TO REMAIN AS EXISTING.

LEGEND

- ➔ DIRECTION OF TRAFFIC
- ① PREFORMED PLASTIC PAVEMENT MARKING, TYPE D - STANDARD - LINE 6" (SOLID WHITE) GROOVING FOR RECESSED PAVEMENT MARKING 7"
- ② PREFORMED PLASTIC PAVEMENT MARKING, TYPE D - STANDARD - LINE 6" (SOLID YELLOW) GROOVING FOR RECESSED PAVEMENT MARKING 7"
- ③ PREFORMED PLASTIC PAVEMENT MARKING, TYPE D - STANDARD - LINE 6" (SKIP-DASH WHITE) GROOVING FOR RECESSED PAVEMENT MARKING 7"
- ④ PREFORMED PLASTIC PAVEMENT MARKING, TYPE D - STANDARD - LINE 8" (SOLID WHITE) GROOVING FOR RECESSED PAVEMENT MARKING 9"
- ⑤ PREFORMED PLASTIC PAVEMENT MARKING, TYPE D - STANDARD - LINE 8" (SKIP-DASH WHITE) GROOVING FOR RECESSED PAVEMENT MARKING 9"
- ⑥ PREFORMED PLASTIC PAVEMENT MARKING, TYPE D - STANDARD - LINE 12" (SOLID WHITE) GROOVING FOR RECESSED PAVEMENT MARKING 13"
- ⑦ PREFORMED PLASTIC PAVEMENT MARKING, TYPE D - STANDARD - LINE 24" (SOLID WHITE) GROOVING FOR RECESSED PAVEMENT MARKING 25"
- ⑧ PREFORMED PLASTIC PAVEMENT MARKING, TYPE D - STANDARD - LETTERS AND SYMBOLS (SOLID WHITE) GROOVING FOR RECESSED PAVEMENT MARKING, LETTERS AND SYMBOLS
- ⑨ RAISED REFLECTIVE PAVEMENT MARKERS (SEE STANDARD 781001 FOR SPACING)

	EXISTING SIGN TO REMAIN
	EXISTING SIGN TO BE REMOVED
	PROPOSED SIGN

MODEL: I64CI - PMK 21 (Sheet)
 FILE NAME: c:\pwworking\qei\des-pvc-01\tammy.neff-smith\dms2488\B76M95_sht_Pmk_QEI.dgn



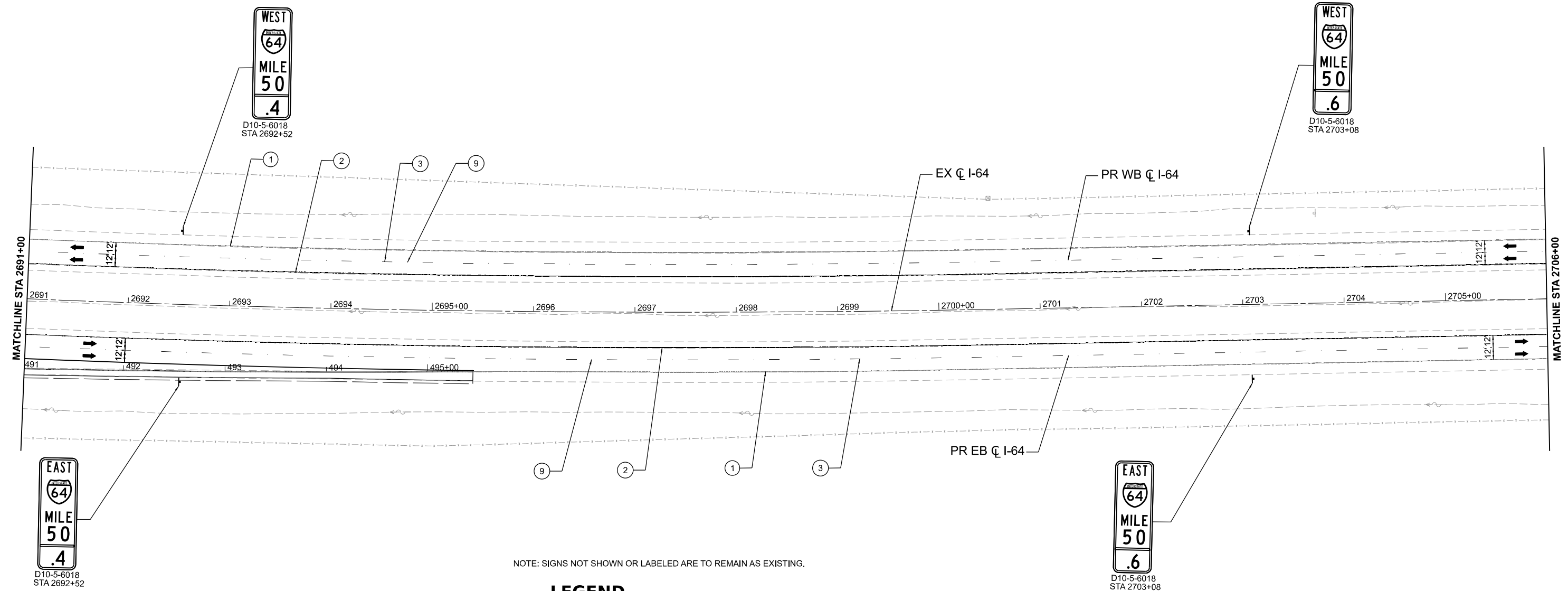
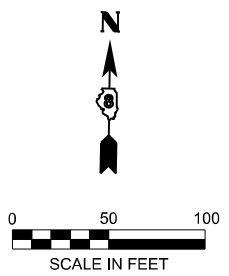
USER NAME = TNeftSmith	DESIGNED - MKB	REVISED -
	DRAWN - MKB	REVISED -
	CHECKED - SDM	REVISED -
PLOT DATE = 3/18/2026	DATE - 5/6/2026	REVISED -

**STATE OF ILLINOIS
DEPARTMENT OF TRANSPORTATION**

**PAVEMENT MARKING AND SIGNING
I-64**

SCALE: 1"=50' SHEET 21 OF 43 SHEETS STA. 2676+00.00 TO STA. 2691+00.00

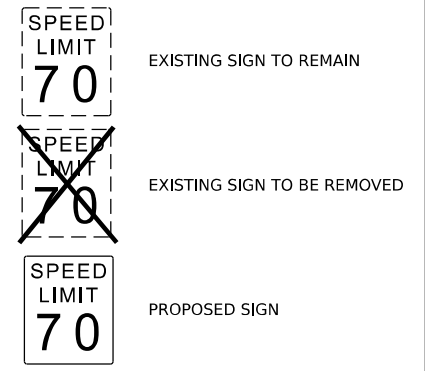
F.A.I. RTE.	SECTION	COUNTY	TOTAL SHEETS	SHEET NO.
64	95-(3,4)RS-2	WASHINGTON	775	440
CONTRACT NO. 76M95				
ILLINOIS FED. AID PROJECT				



NOTE: SIGNS NOT SHOWN OR LABELED ARE TO REMAIN AS EXISTING.

LEGEND

- ➔ DIRECTION OF TRAFFIC
- ① PREFORMED PLASTIC PAVEMENT MARKING, TYPE D - STANDARD - LINE 6" (SOLID WHITE) GROOVING FOR RECESSED PAVEMENT MARKING 7"
- ② PREFORMED PLASTIC PAVEMENT MARKING, TYPE D - STANDARD - LINE 6" (SOLID YELLOW) GROOVING FOR RECESSED PAVEMENT MARKING 7"
- ③ PREFORMED PLASTIC PAVEMENT MARKING, TYPE D - STANDARD - LINE 6" (SKIP-DASH WHITE) GROOVING FOR RECESSED PAVEMENT MARKING 7"
- ④ PREFORMED PLASTIC PAVEMENT MARKING, TYPE D - STANDARD - LINE 8" (SOLID WHITE) GROOVING FOR RECESSED PAVEMENT MARKING 9"
- ⑤ PREFORMED PLASTIC PAVEMENT MARKING, TYPE D - STANDARD - LINE 8" (SKIP-DASH WHITE) GROOVING FOR RECESSED PAVEMENT MARKING 9"
- ⑥ PREFORMED PLASTIC PAVEMENT MARKING, TYPE D - STANDARD - LINE 12" (SOLID WHITE) GROOVING FOR RECESSED PAVEMENT MARKING 13"
- ⑦ PREFORMED PLASTIC PAVEMENT MARKING, TYPE D - STANDARD - LINE 24" (SOLID WHITE) GROOVING FOR RECESSED PAVEMENT MARKING 25"
- ⑧ PREFORMED PLASTIC PAVEMENT MARKING, TYPE D - STANDARD - LETTERS AND SYMBOLS (SOLID WHITE) GROOVING FOR RECESSED PAVEMENT MARKING, LETTERS AND SYMBOLS
- ⑨ RAISED REFLECTIVE PAVEMENT MARKERS (SEE STANDARD 781001 FOR SPACING)



MODEL: I64CI - PMK 22 (Sheet)
FILE NAME: c:\pwworking\qei\ides-pvc-01\hammy neff-smith\dms2488\B76M95_sht_Pmk_QEI.dgn



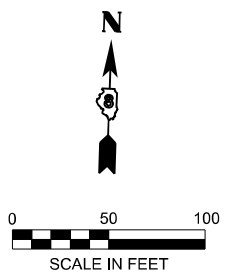
USER NAME = TNeftSmith	DESIGNED - MKB	REVISED -
	DRAWN - MKB	REVISED -
	CHECKED - SDM	REVISED -
PLOT DATE = 1/26/2026	DATE - 5/6/2026	REVISED -

**STATE OF ILLINOIS
DEPARTMENT OF TRANSPORTATION**


**PAVEMENT MARKING AND SIGNING
I-64**

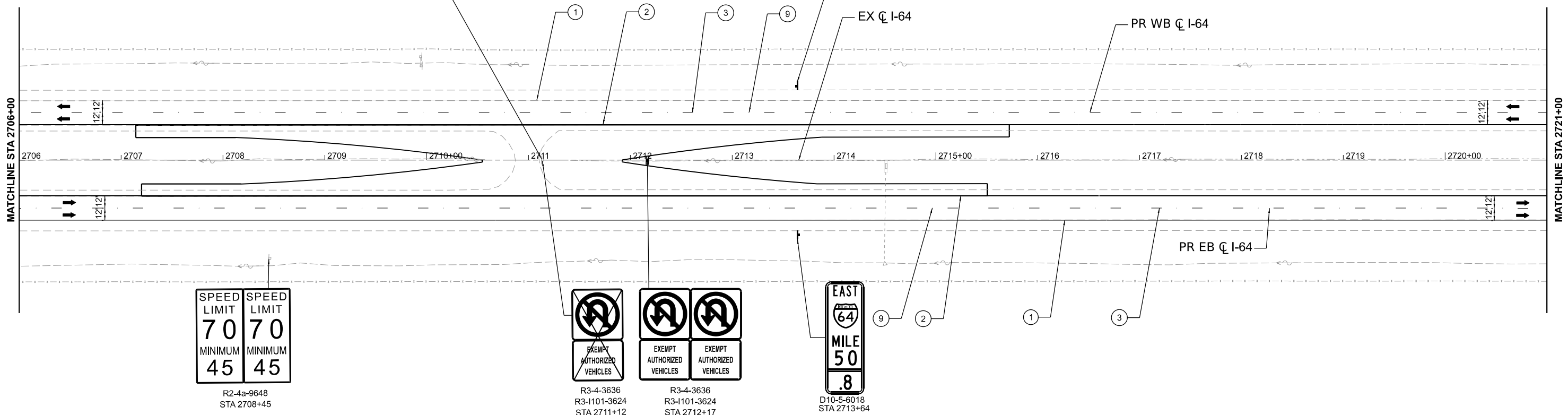
SCALE: 1"=50' SHEET 22 OF 43 SHEETS STA. 2691+00.00 TO STA. 2706+00.00

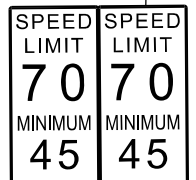
F.A.I. RTE.	SECTION	COUNTY	TOTAL SHEETS	SHEET NO.
64	95-(3,4)RS-2	WASHINGTON	775	441
CONTRACT NO. 76M95				
ILLINOIS FED. AID PROJECT				





 R3-4-3636
 R3-1101-3624
 STA 2711+12



 D10-5-6018
 STA 2713+64



R2-4a-9648
 STA 2708+45



 R3-4-3636
 R3-1101-3624
 STA 2711+12

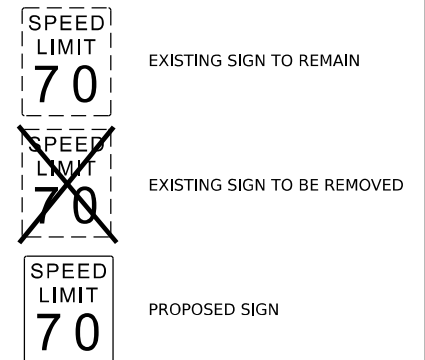

 R3-4-3636
 R3-1101-3624
 STA 2712+17


 D10-5-6018
 STA 2713+64

NOTE: SIGNS NOT SHOWN OR LABELED ARE TO REMAIN AS EXISTING.

LEGEND

- ➔ DIRECTION OF TRAFFIC
- ① PREFORMED PLASTIC PAVEMENT MARKING, TYPE D - STANDARD - LINE 6" (SOLID WHITE) GROOVING FOR RECESSED PAVEMENT MARKING 7"
- ② PREFORMED PLASTIC PAVEMENT MARKING, TYPE D - STANDARD - LINE 6" (SOLID YELLOW) GROOVING FOR RECESSED PAVEMENT MARKING 7"
- ③ PREFORMED PLASTIC PAVEMENT MARKING, TYPE D - STANDARD - LINE 6" (SKIP-DASH WHITE) GROOVING FOR RECESSED PAVEMENT MARKING 7"
- ④ PREFORMED PLASTIC PAVEMENT MARKING, TYPE D - STANDARD - LINE 8" (SOLID WHITE) GROOVING FOR RECESSED PAVEMENT MARKING 9"
- ⑤ PREFORMED PLASTIC PAVEMENT MARKING, TYPE D - STANDARD - LINE 8" (SKIP-DASH WHITE) GROOVING FOR RECESSED PAVEMENT MARKING 9"
- ⑥ PREFORMED PLASTIC PAVEMENT MARKING, TYPE D - STANDARD - LINE 12" (SOLID WHITE) GROOVING FOR RECESSED PAVEMENT MARKING 13"
- ⑦ PREFORMED PLASTIC PAVEMENT MARKING, TYPE D - STANDARD - LINE 24" (SOLID WHITE) GROOVING FOR RECESSED PAVEMENT MARKING 25"
- ⑧ PREFORMED PLASTIC PAVEMENT MARKING, TYPE D - STANDARD - LETTERS AND SYMBOLS (SOLID WHITE) GROOVING FOR RECESSED PAVEMENT MARKING, LETTERS AND SYMBOLS
- ⑨ RAISED REFLECTIVE PAVEMENT MARKERS (SEE STANDARD 781001 FOR SPACING)



MODEL: I64CI - PMK 23 (Sheet)
 FILE NAME: c:\pwworking\qei\ides-pvc-01\iammy neff-smith\dms02488\B76M95_sht_Pmk_QEI.dgn



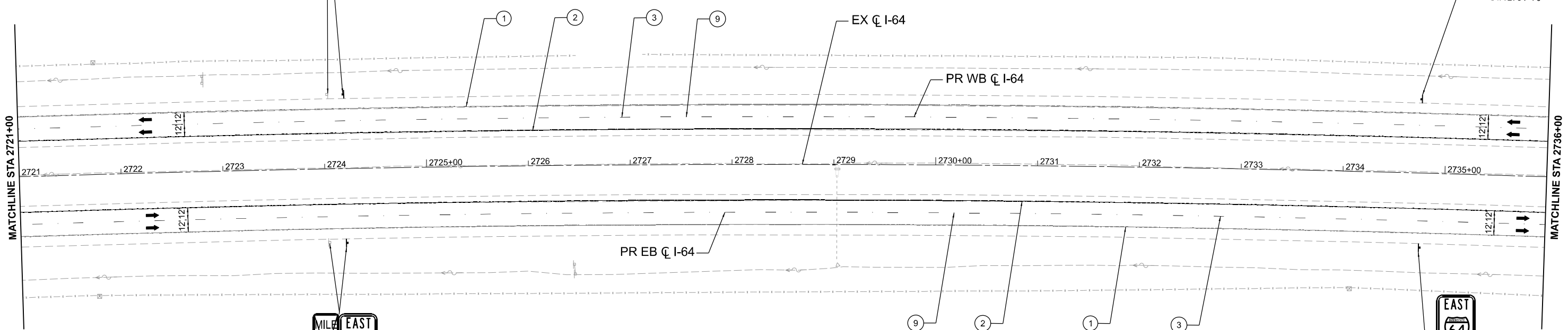
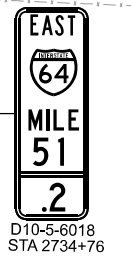
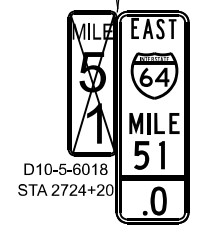

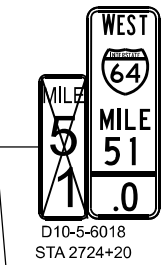
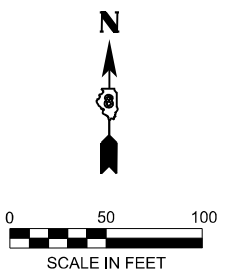
USER NAME = MBennett	DESIGNED - MKB	REVISED -
	DRAWN - MKB	REVISED -
	CHECKED - SDM	REVISED -
PLOT DATE = 3/6/2026	DATE - 5/6/2026	REVISED -

STATE OF ILLINOIS
DEPARTMENT OF TRANSPORTATION

PAVEMENT MARKING AND SIGNING
I-64

SCALE: 1"=50' SHEET 23 OF 43 SHEETS STA. 2706+00.00 TO STA. 2721+00.00

F.A.I. RTE.	SECTION	COUNTY	TOTAL SHEETS	SHEET NO.
64	95-(3,4)RS-2	WASHINGTON	775	442
CONTRACT NO. 76M95				
ILLINOIS FED. AID PROJECT				



NOTE: SIGNS NOT SHOWN OR LABELED ARE TO REMAIN AS EXISTING.

LEGEND

- ➔ DIRECTION OF TRAFFIC
 - ① PREFORMED PLASTIC PAVEMENT MARKING, TYPE D - STANDARD - LINE 6" (SOLID WHITE) GROOVING FOR RECESSED PAVEMENT MARKING 7"
 - ② PREFORMED PLASTIC PAVEMENT MARKING, TYPE D - STANDARD - LINE 6" (SOLID YELLOW) GROOVING FOR RECESSED PAVEMENT MARKING 7"
 - ③ PREFORMED PLASTIC PAVEMENT MARKING, TYPE D - STANDARD - LINE 6" (SKIP-DASH WHITE) GROOVING FOR RECESSED PAVEMENT MARKING 7"
 - ④ PREFORMED PLASTIC PAVEMENT MARKING, TYPE D - STANDARD - LINE 8" (SOLID WHITE) GROOVING FOR RECESSED PAVEMENT MARKING 9"
 - ⑤ PREFORMED PLASTIC PAVEMENT MARKING, TYPE D - STANDARD - LINE 8" (SKIP-DASH WHITE) GROOVING FOR RECESSED PAVEMENT MARKING 9"
 - ⑥ PREFORMED PLASTIC PAVEMENT MARKING, TYPE D - STANDARD - LINE 12" (SOLID WHITE) GROOVING FOR RECESSED PAVEMENT MARKING 13"
 - ⑦ PREFORMED PLASTIC PAVEMENT MARKING, TYPE D - STANDARD - LINE 24" (SOLID WHITE) GROOVING FOR RECESSED PAVEMENT MARKING 25"
 - ⑧ PREFORMED PLASTIC PAVEMENT MARKING, TYPE D - STANDARD - LETTERS AND SYMBOLS (SOLID WHITE) GROOVING FOR RECESSED PAVEMENT MARKING, LETTERS AND SYMBOLS
 - ⑨ RAISED REFLECTIVE PAVEMENT MARKERS (SEE STANDARD 781001 FOR SPACING)
- SPEED LIMIT
70

EXISTING SIGN TO REMAIN
- ~~SPEED LIMIT
70~~

EXISTING SIGN TO BE REMOVED
- SPEED LIMIT
70

PROPOSED SIGN

MODEL: I64CI - PMK 24 (Sheet)
FILE NAME: c:\pwworking\qei\ides-pvw-01\max.bennett\dms02488\I64CI-PMK-QEI.dgn



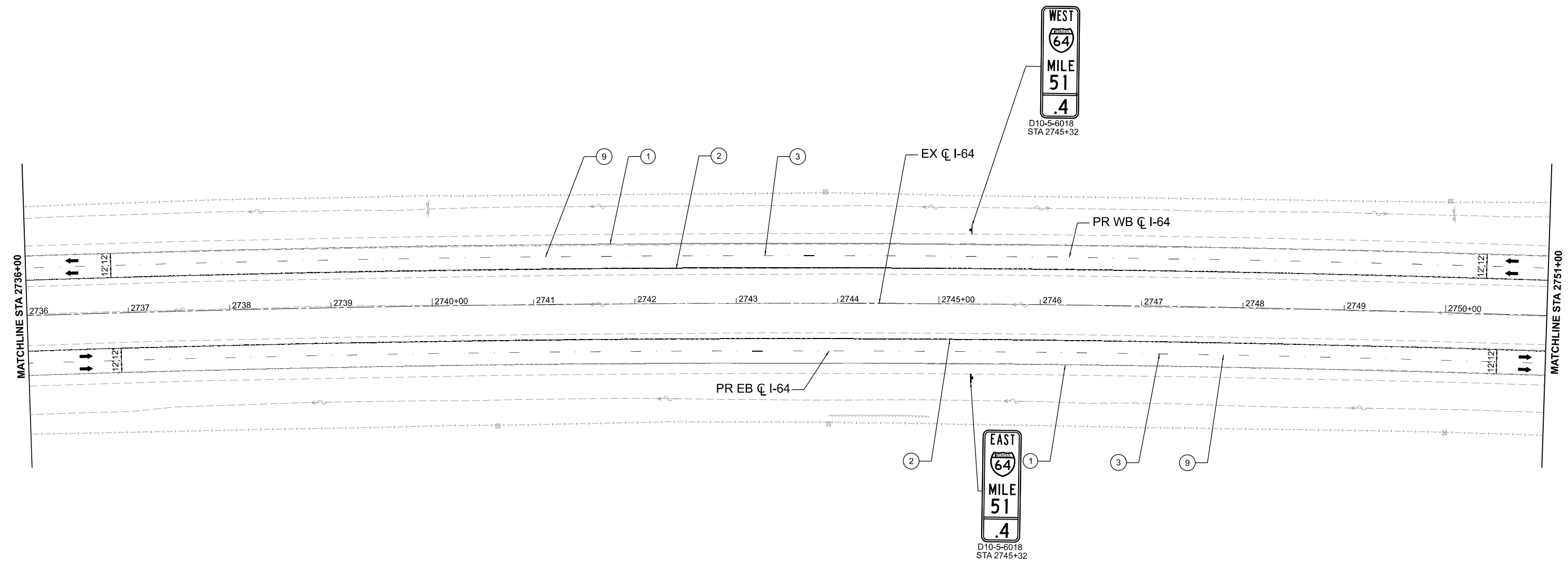
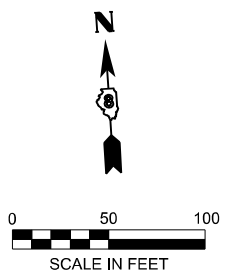
USER NAME = MBennett	DESIGNED - MKB	REVISED -
	DRAWN - MKB	REVISED -
	CHECKED - SDM	REVISED -
PLOT DATE = 1/15/2026	DATE - 5/6/2026	REVISED -

**STATE OF ILLINOIS
DEPARTMENT OF TRANSPORTATION**

**PAVEMENT MARKING AND SIGNING
I-64**

SCALE: 1"=50' SHEET 24 OF 43 SHEETS STA. 2721+00.00 TO STA. 2736+00.00

F.A.I. RTE.	SECTION	COUNTY	TOTAL SHEETS	SHEET NO.
64	95-(3,4)RS-2	WASHINGTON	775	443
CONTRACT NO. 76M95				
ILLINOIS FED. AID PROJECT				



NOTE: SIGNS NOT SHOWN OR LABELED ARE TO REMAIN AS EXISTING.

LEGEND

➔ DIRECTION OF TRAFFIC

- ① PREFORMED PLASTIC PAVEMENT MARKING, TYPE D - STANDARD - LINE 6" (SOLID WHITE) GROOVING FOR RECESSED PAVEMENT MARKING 7"
- ② PREFORMED PLASTIC PAVEMENT MARKING, TYPE D - STANDARD - LINE 6" (SOLID YELLOW) GROOVING FOR RECESSED PAVEMENT MARKING 7"
- ③ PREFORMED PLASTIC PAVEMENT MARKING, TYPE D - STANDARD - LINE 6" (SKIP-DASH WHITE) GROOVING FOR RECESSED PAVEMENT MARKING 7"
- ④ PREFORMED PLASTIC PAVEMENT MARKING, TYPE D - STANDARD - LINE 8" (SOLID WHITE) GROOVING FOR RECESSED PAVEMENT MARKING 9"
- ⑤ PREFORMED PLASTIC PAVEMENT MARKING, TYPE D - STANDARD - LINE 8" (SKIP-DASH WHITE) GROOVING FOR RECESSED PAVEMENT MARKING 9"
- ⑥ PREFORMED PLASTIC PAVEMENT MARKING, TYPE D - STANDARD - LINE 12" (SOLID WHITE) GROOVING FOR RECESSED PAVEMENT MARKING 13"
- ⑦ PREFORMED PLASTIC PAVEMENT MARKING, TYPE D - STANDARD - LINE 24" (SOLID WHITE) GROOVING FOR RECESSED PAVEMENT MARKING 25"
- ⑧ PREFORMED PLASTIC PAVEMENT MARKING, TYPE D - STANDARD - LETTERS AND SYMBOLS (SOLID WHITE) GROOVING FOR RECESSED PAVEMENT MARKING, LETTERS AND SYMBOLS
- ⑨ RAISED REFLECTIVE PAVEMENT MARKERS (SEE STANDARD 781001 FOR SPACING)



EXISTING SIGN TO REMAIN

EXISTING SIGN TO BE REMOVED

PROPOSED SIGN

MODEL: I64CI - PMK 25 (Sheet)
FILE NAME: c:\pwworking\qei\ides-pvw-01\max_bennett\ms02488\0876M95_sht_Pmk_QEI.dgn



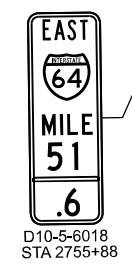
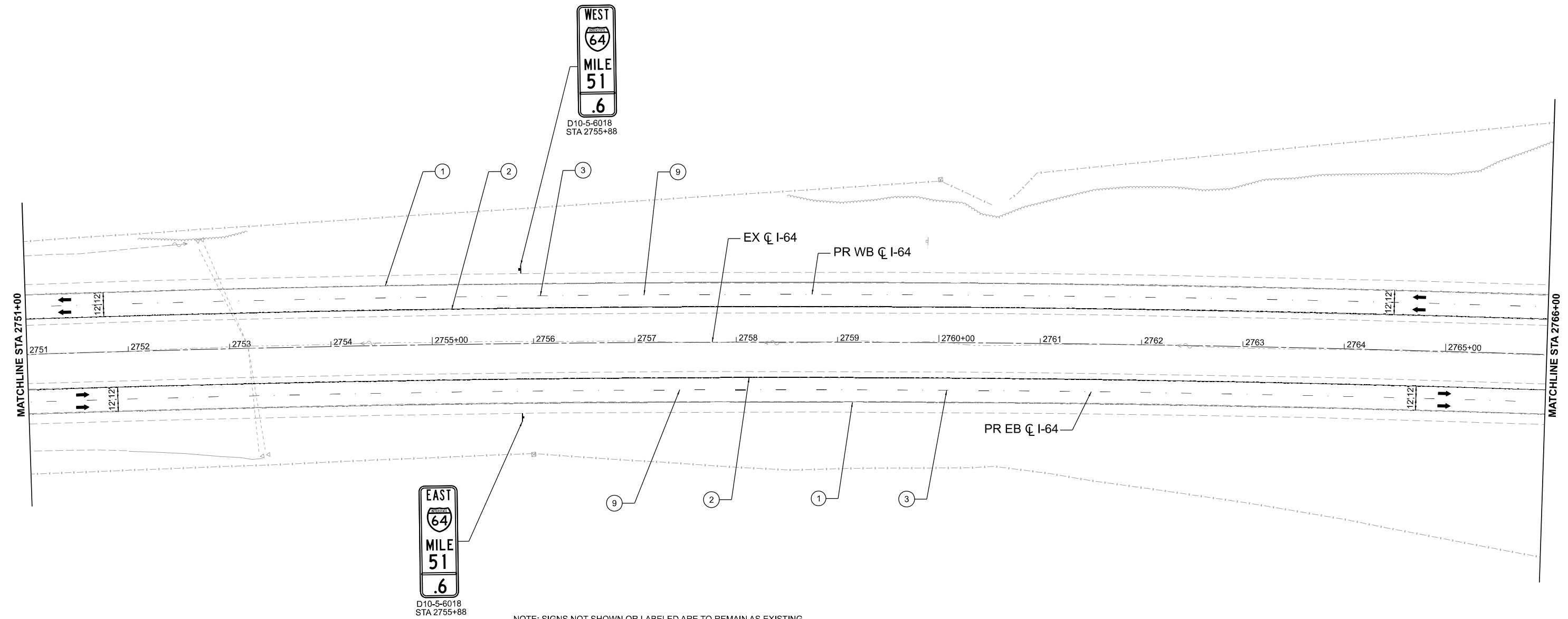
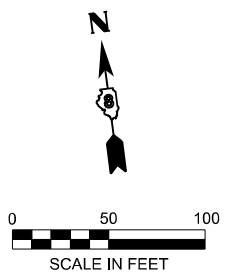
USER NAME = MBennett	DESIGNED - MKB	REVISED -
	DRAWN - MKB	REVISED -
	CHECKED - SDM	REVISED -
PLOT DATE = 1/15/2026	DATE - 5/6/2026	REVISED -

**STATE OF ILLINOIS
DEPARTMENT OF TRANSPORTATION**

**PAVEMENT MARKING AND SIGNING
I-64**

SCALE: 1"=50' SHEET 25 OF 43 SHEETS STA. 2736+00.00 TO STA. 2751+00.00

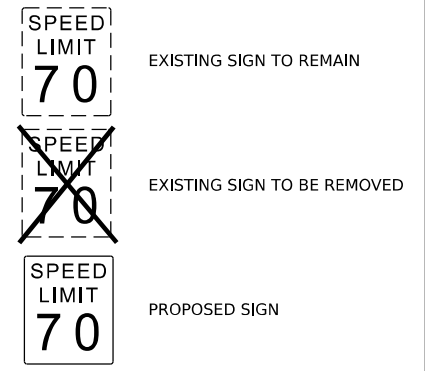
F.A.I. RTE.	SECTION	COUNTY	TOTAL SHEETS	SHEET NO.
64	95-(3,4)RS-2	WASHINGTON	775	444
CONTRACT NO. 76M95				
ILLINOIS FED. AID PROJECT				



NOTE: SIGNS NOT SHOWN OR LABELED ARE TO REMAIN AS EXISTING.

LEGEND

- ➔ DIRECTION OF TRAFFIC
- ① PREFORMED PLASTIC PAVEMENT MARKING, TYPE D - STANDARD - LINE 6" (SOLID WHITE) GROOVING FOR RECESSED PAVEMENT MARKING 7"
- ② PREFORMED PLASTIC PAVEMENT MARKING, TYPE D - STANDARD - LINE 6" (SOLID YELLOW) GROOVING FOR RECESSED PAVEMENT MARKING 7"
- ③ PREFORMED PLASTIC PAVEMENT MARKING, TYPE D - STANDARD - LINE 6" (SKIP-DASH WHITE) GROOVING FOR RECESSED PAVEMENT MARKING 7"
- ④ PREFORMED PLASTIC PAVEMENT MARKING, TYPE D - STANDARD - LINE 8" (SOLID WHITE) GROOVING FOR RECESSED PAVEMENT MARKING 9"
- ⑤ PREFORMED PLASTIC PAVEMENT MARKING, TYPE D - STANDARD - LINE 8" (SKIP-DASH WHITE) GROOVING FOR RECESSED PAVEMENT MARKING 9"
- ⑥ PREFORMED PLASTIC PAVEMENT MARKING, TYPE D - STANDARD - LINE 12" (SOLID WHITE) GROOVING FOR RECESSED PAVEMENT MARKING 13"
- ⑦ PREFORMED PLASTIC PAVEMENT MARKING, TYPE D - STANDARD - LINE 24" (SOLID WHITE) GROOVING FOR RECESSED PAVEMENT MARKING 25"
- ⑧ PREFORMED PLASTIC PAVEMENT MARKING, TYPE D - STANDARD - LETTERS AND SYMBOLS (SOLID WHITE) GROOVING FOR RECESSED PAVEMENT MARKING, LETTERS AND SYMBOLS
- ⑨ RAISED REFLECTIVE PAVEMENT MARKERS (SEE STANDARD 781001 FOR SPACING)



MODEL: I64CI - PMK 26 (Sheet)
FILE NAME: c:\pwworking\qei\ides-pw-01\max_bennett\ms02488\0876M95_sht_Pmk_QEI.dgn



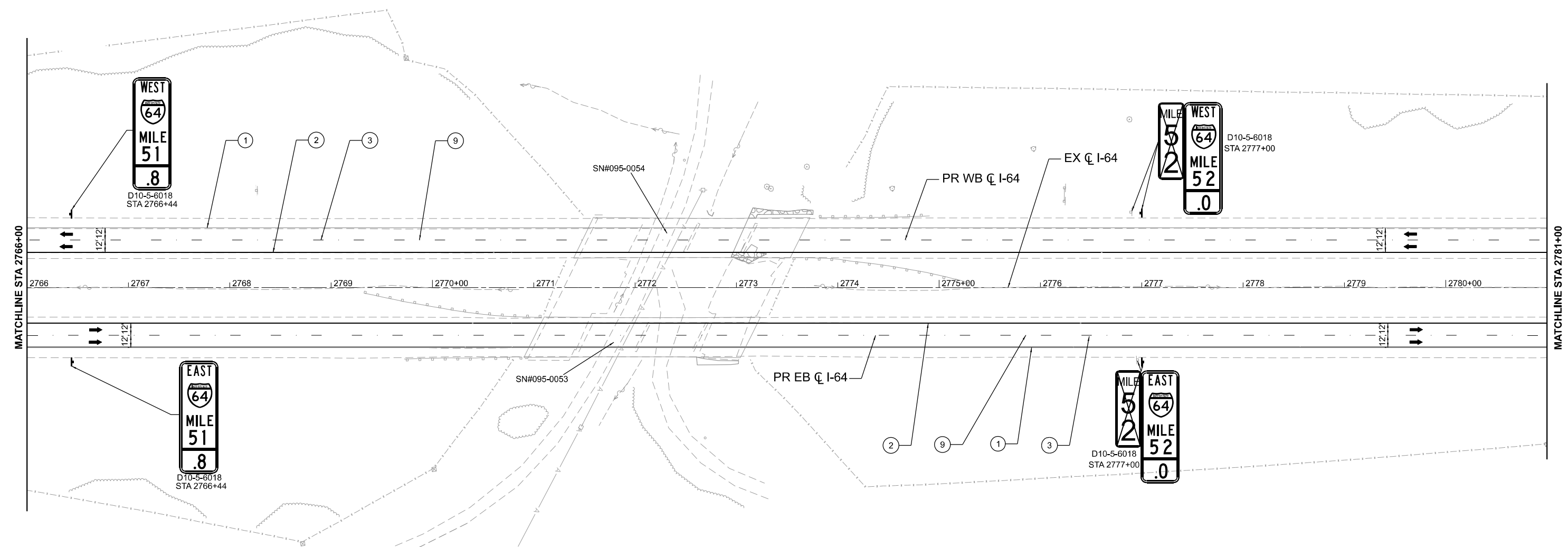
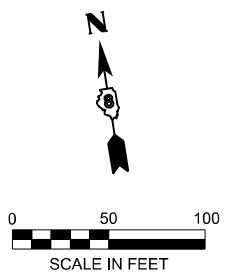
USER NAME = MBennett	DESIGNED - MKB	REVISED -
	DRAWN - MKB	REVISED -
	CHECKED - SDM	REVISED -
PLOT DATE = 1/15/2026	DATE - 5/6/2026	REVISED -

**STATE OF ILLINOIS
DEPARTMENT OF TRANSPORTATION**

**PAVEMENT MARKING AND SIGNING
I-64**

SCALE: 1"=50' SHEET 26 OF 43 SHEETS STA. 2751+00.00 TO STA. 2766+00.00

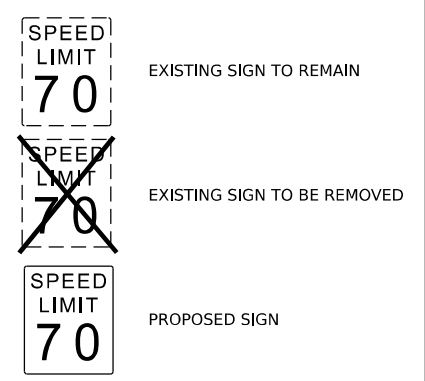
F.A.I. RTE.	SECTION	COUNTY	TOTAL SHEETS	SHEET NO.
64	95-(3,4)RS-2	WASHINGTON	775	445
CONTRACT NO. 76M95				
ILLINOIS FED. AID PROJECT				



NOTE: SIGNS NOT SHOWN OR LABELED ARE TO REMAIN AS EXISTING.

LEGEND

- ➔ DIRECTION OF TRAFFIC
- ① PREFORMED PLASTIC PAVEMENT MARKING, TYPE D - STANDARD - LINE 6" (SOLID WHITE) GROOVING FOR RECESSED PAVEMENT MARKING 7"
- ② PREFORMED PLASTIC PAVEMENT MARKING, TYPE D - STANDARD - LINE 6" (SOLID YELLOW) GROOVING FOR RECESSED PAVEMENT MARKING 7"
- ③ PREFORMED PLASTIC PAVEMENT MARKING, TYPE D - STANDARD - LINE 6" (SKIP-DASH WHITE) GROOVING FOR RECESSED PAVEMENT MARKING 7"
- ④ PREFORMED PLASTIC PAVEMENT MARKING, TYPE D - STANDARD - LINE 8" (SOLID WHITE) GROOVING FOR RECESSED PAVEMENT MARKING 9"
- ⑤ PREFORMED PLASTIC PAVEMENT MARKING, TYPE D - STANDARD - LINE 8" (SKIP-DASH WHITE) GROOVING FOR RECESSED PAVEMENT MARKING 9"
- ⑥ PREFORMED PLASTIC PAVEMENT MARKING, TYPE D - STANDARD - LINE 12" (SOLID WHITE) GROOVING FOR RECESSED PAVEMENT MARKING 13"
- ⑦ PREFORMED PLASTIC PAVEMENT MARKING, TYPE D - STANDARD - LINE 24" (SOLID WHITE) GROOVING FOR RECESSED PAVEMENT MARKING 25"
- ⑧ PREFORMED PLASTIC PAVEMENT MARKING, TYPE D - STANDARD - LETTERS AND SYMBOLS (SOLID WHITE) GROOVING FOR RECESSED PAVEMENT MARKING, LETTERS AND SYMBOLS
- ⑨ RAISED REFLECTIVE PAVEMENT MARKERS (SEE STANDARD 781001 FOR SPACING)



MODEL: I64CI - PMK 27 (Sheet)
FILE NAME: c:\pwworking\qei\ides-pvw-01\max_bennett\ms02488\0876M95_sht_Pmk_QEI.dgn



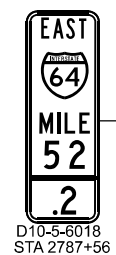
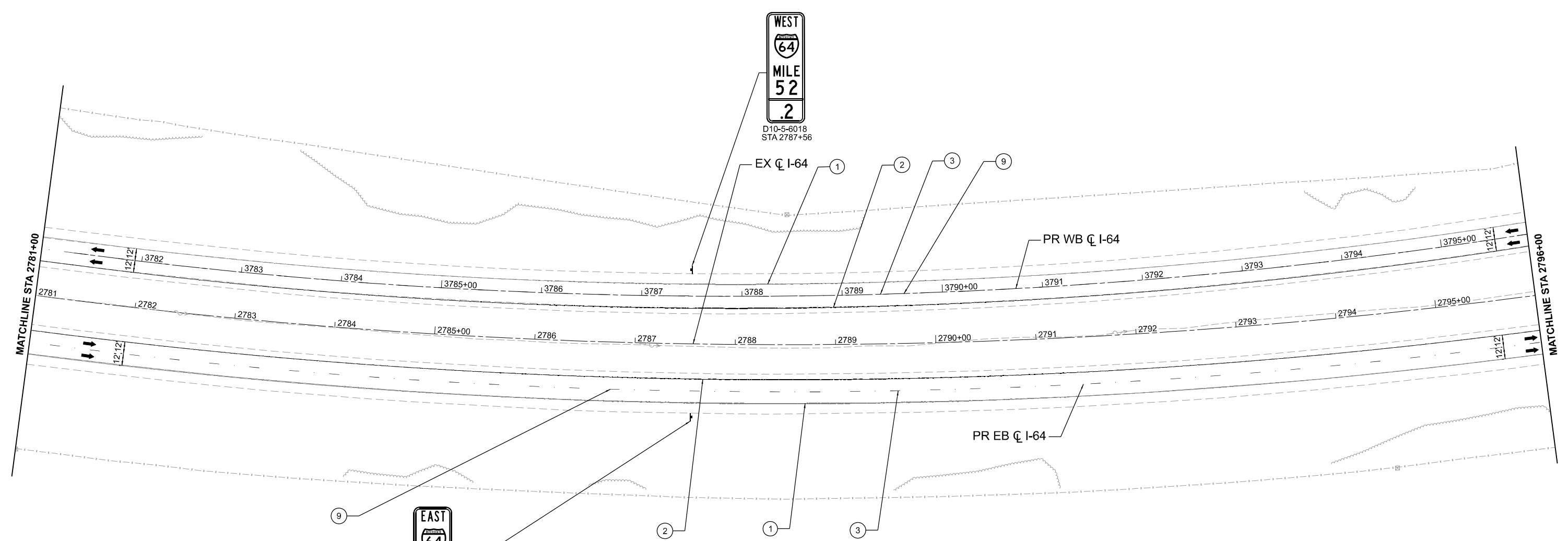
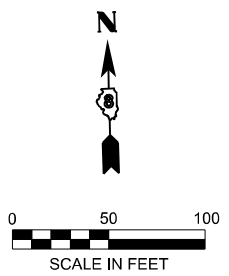
USER NAME = MBennett	DESIGNED - MKB	REVISED -
	DRAWN - MKB	REVISED -
	CHECKED - SDM	REVISED -
PLOT DATE = 1/15/2026	DATE - 5/6/2026	REVISED -

**STATE OF ILLINOIS
DEPARTMENT OF TRANSPORTATION**

**PAVEMENT MARKING AND SIGNING
I-64**

SCALE: 1"=50' SHEET 27 OF 43 SHEETS STA. 2766+00.00 TO STA. 2781+00.00

F.A.I. RTE.	SECTION	COUNTY	TOTAL SHEETS	SHEET NO.
64	95-(3,4)RS-2	WASHINGTON	775	446
CONTRACT NO. 76M95				
ILLINOIS FED. AID PROJECT				



NOTE: SIGNS NOT SHOWN OR LABELED ARE TO REMAIN AS EXISTING.

LEGEND

- ➔ DIRECTION OF TRAFFIC
- ① PREFORMED PLASTIC PAVEMENT MARKING, TYPE D - STANDARD - LINE 6" (SOLID WHITE) GROOVING FOR RECESSED PAVEMENT MARKING 7"
- ② PREFORMED PLASTIC PAVEMENT MARKING, TYPE D - STANDARD - LINE 6" (SOLID YELLOW) GROOVING FOR RECESSED PAVEMENT MARKING 7"
- ③ PREFORMED PLASTIC PAVEMENT MARKING, TYPE D - STANDARD - LINE 6" (SKIP-DASH WHITE) GROOVING FOR RECESSED PAVEMENT MARKING 7"
- ④ PREFORMED PLASTIC PAVEMENT MARKING, TYPE D - STANDARD - LINE 8" (SOLID WHITE) GROOVING FOR RECESSED PAVEMENT MARKING 9"
- ⑤ PREFORMED PLASTIC PAVEMENT MARKING, TYPE D - STANDARD - LINE 8" (SKIP-DASH WHITE) GROOVING FOR RECESSED PAVEMENT MARKING 9"
- ⑥ PREFORMED PLASTIC PAVEMENT MARKING, TYPE D - STANDARD - LINE 12" (SOLID WHITE) GROOVING FOR RECESSED PAVEMENT MARKING 13"
- ⑦ PREFORMED PLASTIC PAVEMENT MARKING, TYPE D - STANDARD - LINE 24" (SOLID WHITE) GROOVING FOR RECESSED PAVEMENT MARKING 25"
- ⑧ PREFORMED PLASTIC PAVEMENT MARKING, TYPE D - STANDARD - LETTERS AND SYMBOLS (SOLID WHITE) GROOVING FOR RECESSED PAVEMENT MARKING, LETTERS AND SYMBOLS
- ⑨ RAISED REFLECTIVE PAVEMENT MARKERS (SEE STANDARD 781001 FOR SPACING)

MODEL: I64CI - PMK 28 (Sheet)
FILE NAME: c:\pwworking\qei\ides-pw-01\max_bennett\dms02488\0876M95_sht_Pmk_QEI.dgn



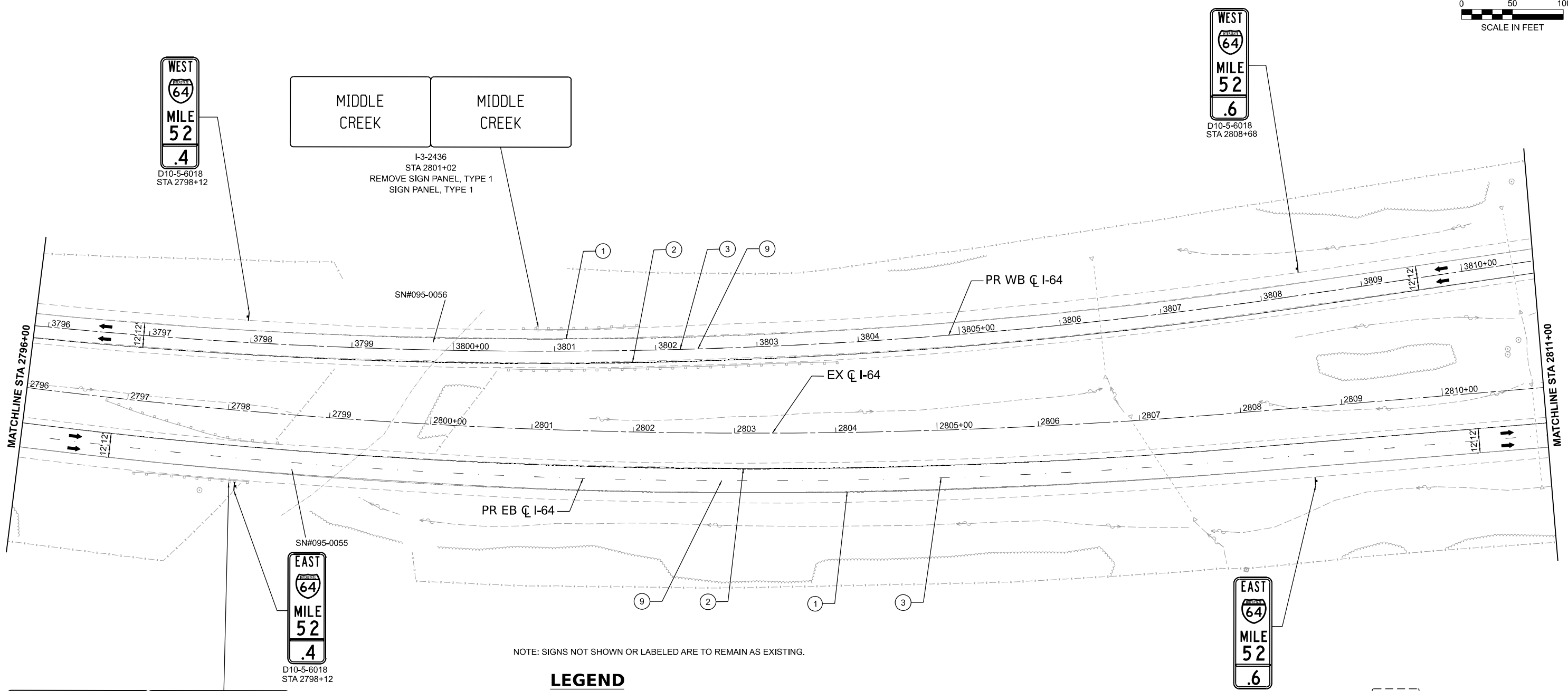
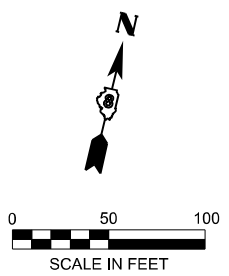
USER NAME = MBennett	DESIGNED - MKB	REVISED -
	DRAWN - MKB	REVISED -
	CHECKED - SDM	REVISED -
PLOT DATE = 1/15/2026	DATE - 5/6/2026	REVISED -

**STATE OF ILLINOIS
DEPARTMENT OF TRANSPORTATION**

**PAVEMENT MARKING AND SIGNING
I-64**

SCALE: 1"=50' SHEET 28 OF 43 SHEETS STA. 2781+00.00 TO STA. 2796+00.00

F.A.I. RTE.	SECTION	COUNTY	TOTAL SHEETS	SHEET NO.
64	95-(3,4)RS-2	WASHINGTON	775	447
ILLINOIS FED. AID PROJECT			CONTRACT NO. 76M95	



NOTE: SIGNS NOT SHOWN OR LABELED ARE TO REMAIN AS EXISTING.

LEGEND

- ➔ DIRECTION OF TRAFFIC
 - ① PREFORMED PLASTIC PAVEMENT MARKING, TYPE D - STANDARD - LINE 6" (SOLID WHITE) GROOVING FOR RECESSED PAVEMENT MARKING 7"
 - ② PREFORMED PLASTIC PAVEMENT MARKING, TYPE D - STANDARD - LINE 6" (SOLID YELLOW) GROOVING FOR RECESSED PAVEMENT MARKING 7"
 - ③ PREFORMED PLASTIC PAVEMENT MARKING, TYPE D - STANDARD - LINE 6" (SKIP-DASH WHITE) GROOVING FOR RECESSED PAVEMENT MARKING 7"
 - ④ PREFORMED PLASTIC PAVEMENT MARKING, TYPE D - STANDARD - LINE 8" (SOLID WHITE) GROOVING FOR RECESSED PAVEMENT MARKING 9"
 - ⑤ PREFORMED PLASTIC PAVEMENT MARKING, TYPE D - STANDARD - LINE 8" (SKIP-DASH WHITE) GROOVING FOR RECESSED PAVEMENT MARKING 9"
 - ⑥ PREFORMED PLASTIC PAVEMENT MARKING, TYPE D - STANDARD - LINE 12" (SOLID WHITE) GROOVING FOR RECESSED PAVEMENT MARKING 13"
 - ⑦ PREFORMED PLASTIC PAVEMENT MARKING, TYPE D - STANDARD - LINE 24" (SOLID WHITE) GROOVING FOR RECESSED PAVEMENT MARKING 25"
 - ⑧ PREFORMED PLASTIC PAVEMENT MARKING, TYPE D - STANDARD - LETTERS AND SYMBOLS (SOLID WHITE) GROOVING FOR RECESSED PAVEMENT MARKING, LETTERS AND SYMBOLS
 - ⑨ RAISED REFLECTIVE PAVEMENT MARKERS (SEE STANDARD 781001 FOR SPACING)
- SPEED LIMIT
70

EXISTING SIGN TO REMAIN
- ~~SPEED LIMIT
70~~

EXISTING SIGN TO BE REMOVED
- SPEED LIMIT
70

PROPOSED SIGN

MODEL: I64CL - PMK 29 (Sheet)
 FILE NAME: c:\pwworking\qei\ides-pvw-01\max.bennett\dms02488\0876M95_sht_Pmk_QEI.dgn



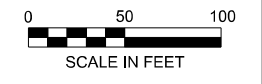
USER NAME	= MBennett	DESIGNED	- MKB	REVISED	-
		DRAWN	- MKB	REVISED	-
		CHECKED	- SDM	REVISED	-
PLOT DATE	= 1/15/2026	DATE	= 5/6/2026	REVISED	-

**STATE OF ILLINOIS
DEPARTMENT OF TRANSPORTATION**

**PAVEMENT MARKING AND SIGNING
I-64**

SCALE: 1"=50' SHEET 29 OF 43 SHEETS STA. 2796+00.00 TO STA. 2811+00.00

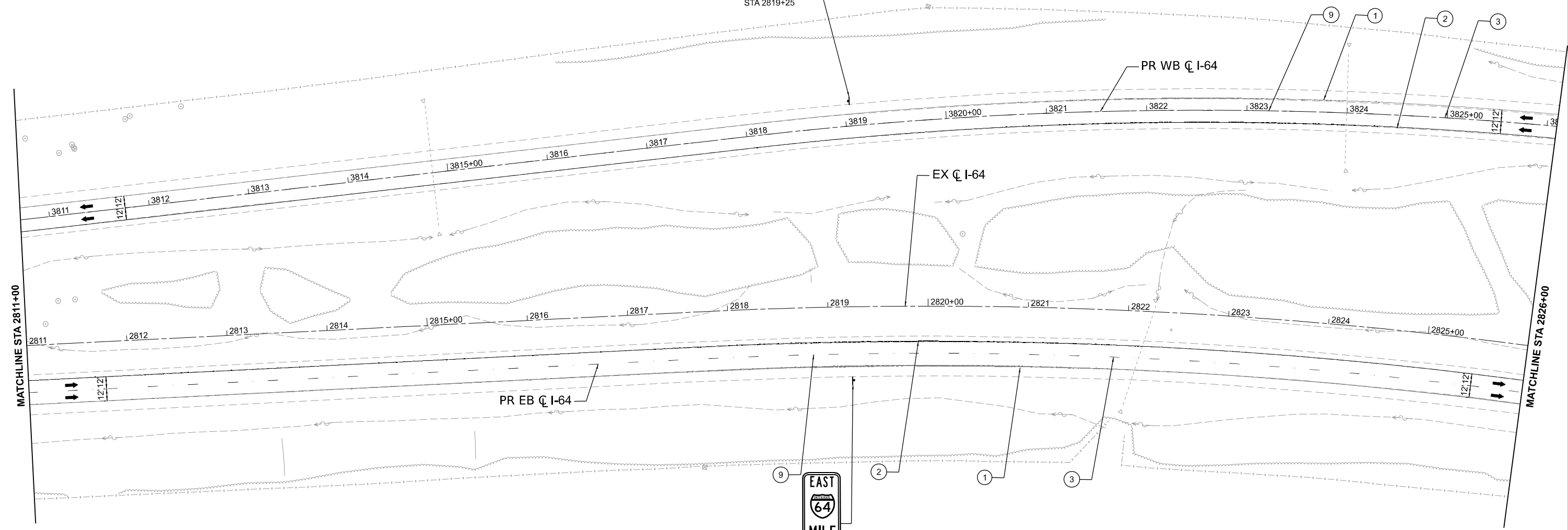
F.A.I. RTE.	SECTION	COUNTY	TOTAL SHEETS	SHEET NO.
64	95-(3,4)RS-2	WASHINGTON	775	448
CONTRACT NO. 76M95				
ILLINOIS FED. AID PROJECT				



D10-5-6018
STA 2819+25



D10-5-6018
STA 2819+24



NOTE: SIGNS NOT SHOWN OR LABELED ARE TO REMAIN AS EXISTING.

LEGEND

- ➔ DIRECTION OF TRAFFIC
- ① PREFORMED PLASTIC PAVEMENT MARKING, TYPE D - STANDARD - LINE 6" (SOLID WHITE) GROOVING FOR RECESSED PAVEMENT MARKING 7"
- ② PREFORMED PLASTIC PAVEMENT MARKING, TYPE D - STANDARD - LINE 6" (SOLID YELLOW) GROOVING FOR RECESSED PAVEMENT MARKING 7"
- ③ PREFORMED PLASTIC PAVEMENT MARKING, TYPE D - STANDARD - LINE 6" (SKIP-DASH WHITE) GROOVING FOR RECESSED PAVEMENT MARKING 7"
- ④ PREFORMED PLASTIC PAVEMENT MARKING, TYPE D - STANDARD - LINE 8" (SOLID WHITE) GROOVING FOR RECESSED PAVEMENT MARKING 9"
- ⑤ PREFORMED PLASTIC PAVEMENT MARKING, TYPE D - STANDARD - LINE 8" (SKIP-DASH WHITE) GROOVING FOR RECESSED PAVEMENT MARKING 9"
- ⑥ PREFORMED PLASTIC PAVEMENT MARKING, TYPE D - STANDARD - LINE 12" (SOLID WHITE) GROOVING FOR RECESSED PAVEMENT MARKING 13"
- ⑦ PREFORMED PLASTIC PAVEMENT MARKING, TYPE D - STANDARD - LINE 24" (SOLID WHITE) GROOVING FOR RECESSED PAVEMENT MARKING 25"
- ⑧ PREFORMED PLASTIC PAVEMENT MARKING, TYPE D - STANDARD - LETTERS AND SYMBOLS (SOLID WHITE) GROOVING FOR RECESSED PAVEMENT MARKING, LETTERS AND SYMBOLS
- ⑨ RAISED REFLECTIVE PAVEMENT MARKERS (SEE STANDARD 781001 FOR SPACING)



EXISTING SIGN TO REMAIN
EXISTING SIGN TO BE REMOVED
PROPOSED SIGN

MODEL: I64CI - PMK 30 (Sheet)
FILE NAME: c:\pwworking\qei\ides-pvw-01\max_bennett\dms02488\0876M95_sht_Pmk_QEI.dgn



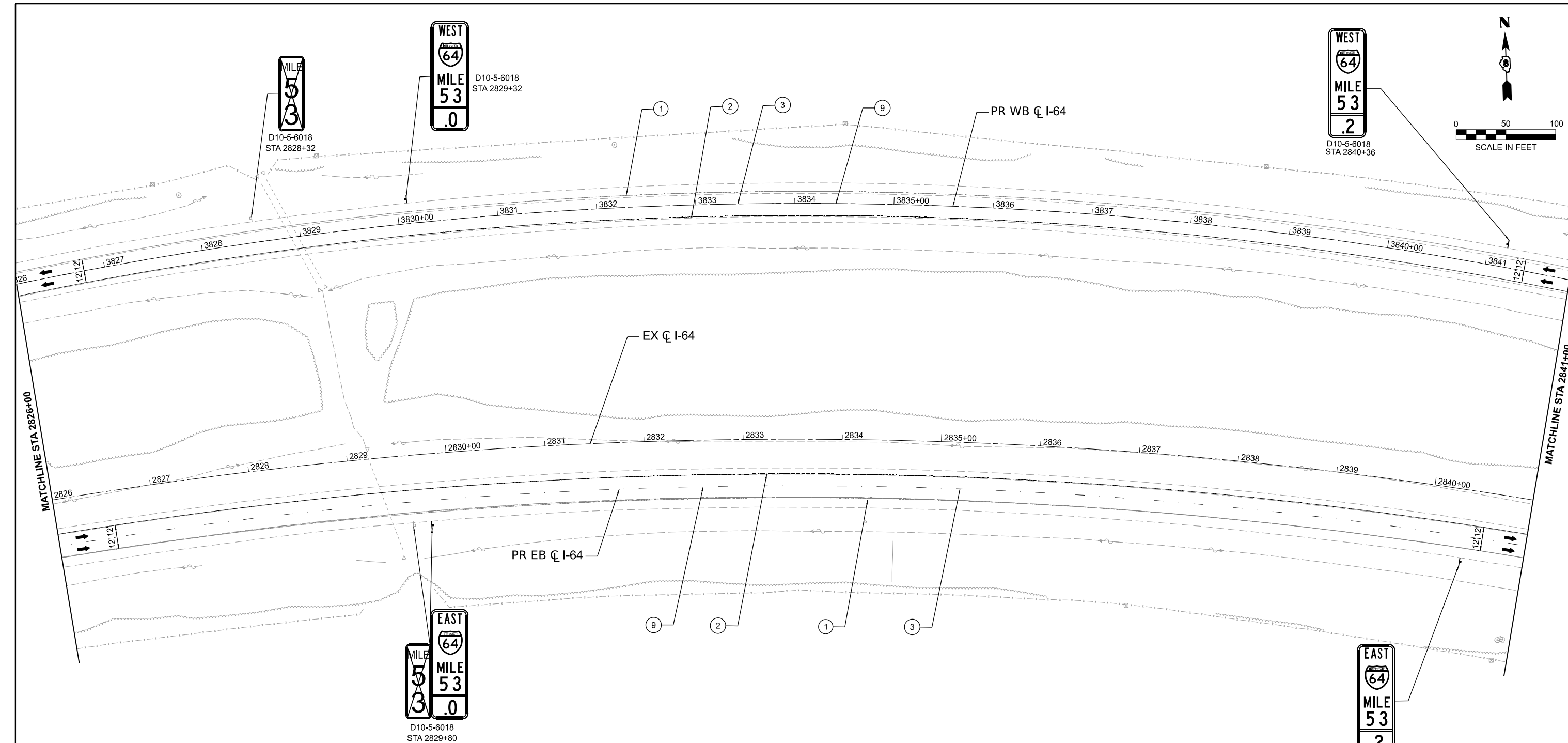
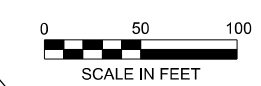
USER NAME	= MBennett	DESIGNED	- MKB	REVISED	-
		DRAWN	- MKB	REVISED	-
		CHECKED	- SDM	REVISED	-
PLOT DATE	= 1/15/2026	DATE	= 5/6/2026	REVISED	-

**STATE OF ILLINOIS
DEPARTMENT OF TRANSPORTATION**

**PAVEMENT MARKING AND SIGNING
I-64**

SCALE: 1"=50' SHEET 30 OF 43 SHEETS STA. 2811+00.00 TO STA. 2826+00.00

F.A.I. RTE.	SECTION	COUNTY	TOTAL SHEETS	SHEET NO.
64	95-(3,4)RS-2	WASHINGTON	775	449
CONTRACT NO. 76M95			ILLINOIS FED. AID PROJECT	



NOTE: SIGNS NOT SHOWN OR LABELED ARE TO REMAIN AS EXISTING.

LEGEND

- DIRECTION OF TRAFFIC
 - ① PREFORMED PLASTIC PAVEMENT MARKING, TYPE D - STANDARD - LINE 6" (SOLID WHITE) GROOVING FOR RECESSED PAVEMENT MARKING 7"
 - ② PREFORMED PLASTIC PAVEMENT MARKING, TYPE D - STANDARD - LINE 6" (SOLID YELLOW) GROOVING FOR RECESSED PAVEMENT MARKING 7"
 - ③ PREFORMED PLASTIC PAVEMENT MARKING, TYPE D - STANDARD - LINE 6" (SKIP-DASH WHITE) GROOVING FOR RECESSED PAVEMENT MARKING 7"
 - ④ PREFORMED PLASTIC PAVEMENT MARKING, TYPE D - STANDARD - LINE 8" (SOLID WHITE) GROOVING FOR RECESSED PAVEMENT MARKING 9"
 - ⑤ PREFORMED PLASTIC PAVEMENT MARKING, TYPE D - STANDARD - LINE 8" (SKIP-DASH WHITE) GROOVING FOR RECESSED PAVEMENT MARKING 9"
 - ⑥ PREFORMED PLASTIC PAVEMENT MARKING, TYPE D - STANDARD - LINE 12" (SOLID WHITE) GROOVING FOR RECESSED PAVEMENT MARKING 13"
 - ⑦ PREFORMED PLASTIC PAVEMENT MARKING, TYPE D - STANDARD - LINE 24" (SOLID WHITE) GROOVING FOR RECESSED PAVEMENT MARKING 25"
 - ⑧ PREFORMED PLASTIC PAVEMENT MARKING, TYPE D - STANDARD - LETTERS AND SYMBOLS (SOLID WHITE) GROOVING FOR RECESSED PAVEMENT MARKING, LETTERS AND SYMBOLS
 - ⑨ RAISED REFLECTIVE PAVEMENT MARKERS (SEE STANDARD 781001 FOR SPACING)
- SPEED
LIMIT
70

EXISTING SIGN TO REMAIN
- ~~SPEED
LIMIT
70~~

EXISTING SIGN TO BE REMOVED
- SPEED
LIMIT
70

PROPOSED SIGN

MODEL: I64CI - PMK 31 (Sheet)
FILE NAME: c:\pwworking\qei\des-p\p-01\max.bennett\dms02488\0876M95_sht_Pmk_QEI.dgn



USER NAME = MBennett	DESIGNED - MKB	REVISED -
	DRAWN - MKB	REVISED -
	CHECKED - SDM	REVISED -
PLOT DATE = 1/15/2026	DATE - 5/6/2026	REVISED -

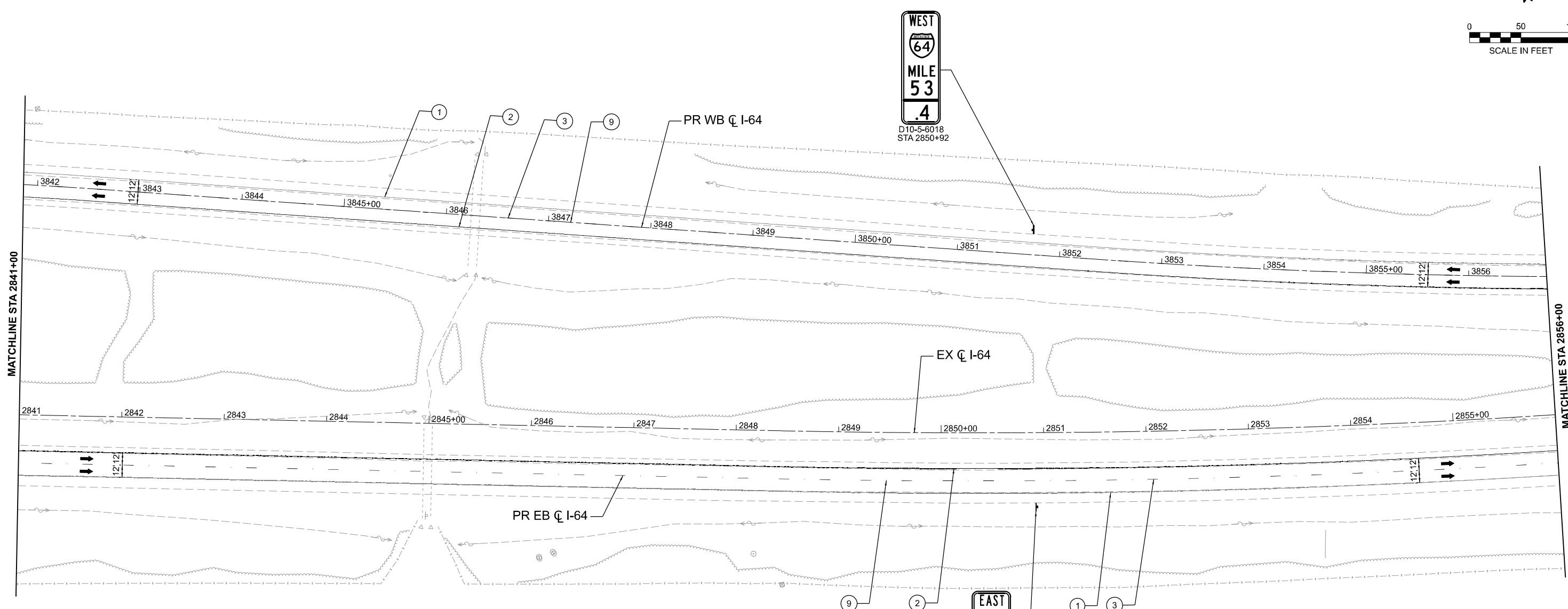
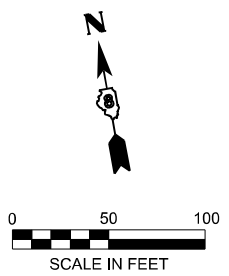
**STATE OF ILLINOIS
DEPARTMENT OF TRANSPORTATION**

**PAVEMENT MARKING AND SIGNING
I-64**

SCALE: 1"=50' SHEET 31 OF 43 SHEETS STA. 2826+00.00 TO STA. 2841+00.00

F.A.I. RTE.	SECTION	COUNTY	TOTAL SHEETS	SHEET NO.
64	95-(3,4)RS-2	WASHINGTON	775	450
CONTRACT NO. 76M95				

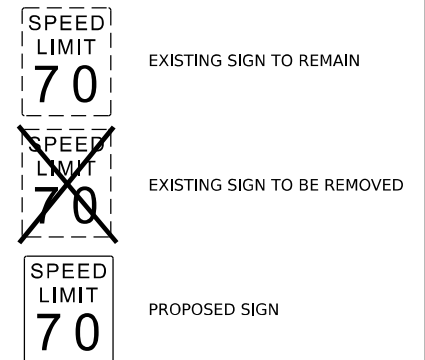
ILLINOIS | FED. AID PROJECT



NOTE: SIGNS NOT SHOWN OR LABELED ARE TO REMAIN AS EXISTING.

LEGEND

- ➔ DIRECTION OF TRAFFIC
- ① PREFORMED PLASTIC PAVEMENT MARKING, TYPE D - STANDARD - LINE 6" (SOLID WHITE) GROOVING FOR RECESSED PAVEMENT MARKING 7"
- ② PREFORMED PLASTIC PAVEMENT MARKING, TYPE D - STANDARD - LINE 6" (SOLID YELLOW) GROOVING FOR RECESSED PAVEMENT MARKING 7"
- ③ PREFORMED PLASTIC PAVEMENT MARKING, TYPE D - STANDARD - LINE 6" (SKIP-DASH WHITE) GROOVING FOR RECESSED PAVEMENT MARKING 7"
- ④ PREFORMED PLASTIC PAVEMENT MARKING, TYPE D - STANDARD - LINE 8" (SOLID WHITE) GROOVING FOR RECESSED PAVEMENT MARKING 9"
- ⑤ PREFORMED PLASTIC PAVEMENT MARKING, TYPE D - STANDARD - LINE 8" (SKIP-DASH WHITE) GROOVING FOR RECESSED PAVEMENT MARKING 9"
- ⑥ PREFORMED PLASTIC PAVEMENT MARKING, TYPE D - STANDARD - LINE 12" (SOLID WHITE) GROOVING FOR RECESSED PAVEMENT MARKING 13"
- ⑦ PREFORMED PLASTIC PAVEMENT MARKING, TYPE D - STANDARD - LINE 24" (SOLID WHITE) GROOVING FOR RECESSED PAVEMENT MARKING 25"
- ⑧ PREFORMED PLASTIC PAVEMENT MARKING, TYPE D - STANDARD - LETTERS AND SYMBOLS (SOLID WHITE) GROOVING FOR RECESSED PAVEMENT MARKING, LETTERS AND SYMBOLS
- ⑨ RAISED REFLECTIVE PAVEMENT MARKERS (SEE STANDARD 781001 FOR SPACING)



MODEL: I64CI - PMK 32 (Sheet)
FILE NAME: c:\pwworking\qei\ides-pvw-01\max_bennett\dms02488\0876M95_sht_Pmk_QEI.dgn



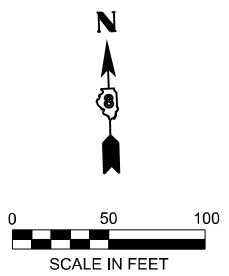
USER NAME = MBennett	DESIGNED - MKB	REVISED -
	DRAWN - MKB	REVISED -
	CHECKED - SDM	REVISED -
PLOT DATE = 1/15/2026	DATE - 5/6/2026	REVISED -

**STATE OF ILLINOIS
DEPARTMENT OF TRANSPORTATION**

**PAVEMENT MARKING AND SIGNING
I-64**

SCALE: 1"=50' SHEET 32 OF 43 SHEETS STA. 2841+00.00 TO STA. 2856+00.00

F.A.I. RTE.	SECTION	COUNTY	TOTAL SHEETS	SHEET NO.
64	95-(3,4)RS-2	WASHINGTON	775	451
CONTRACT NO. 76M95				
ILLINOIS FED. AID PROJECT				

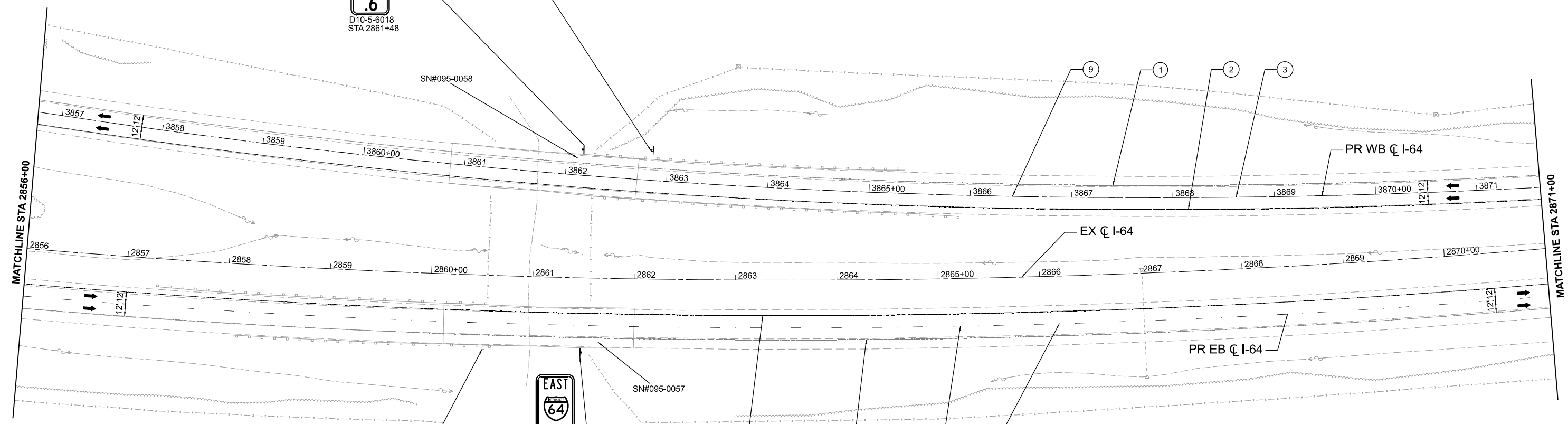


MIDDLE CREEK

MIDDLE CREEK

WEST
 64
 MILE
 53
 .6
 D10-5-6018
 STA 2861+48

I-3-2436
 STA 2862+17
 REMOVE SIGN PANEL, TYPE 1
 SIGN PANEL, TYPE 1



MIDDLE CREEK

MIDDLE CREEK

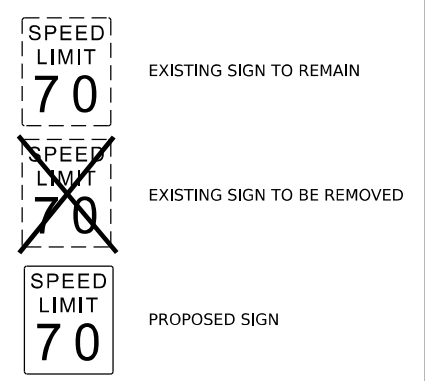
I-3-2436
 STA 2860+52
 REMOVE SIGN PANEL, TYPE 1
 SIGN PANEL, TYPE 1

EAST
 64
 MILE
 53
 .6
 D10-5-6018
 STA 2861+48

NOTE: SIGNS NOT SHOWN OR LABELED ARE TO REMAIN AS EXISTING.

LEGEND

- ➔ DIRECTION OF TRAFFIC
- ① PREFORMED PLASTIC PAVEMENT MARKING, TYPE D - STANDARD - LINE 6" (SOLID WHITE) GROOVING FOR RECESSED PAVEMENT MARKING 7"
- ② PREFORMED PLASTIC PAVEMENT MARKING, TYPE D - STANDARD - LINE 6" (SOLID YELLOW) GROOVING FOR RECESSED PAVEMENT MARKING 7"
- ③ PREFORMED PLASTIC PAVEMENT MARKING, TYPE D - STANDARD - LINE 6" (SKIP-DASH WHITE) GROOVING FOR RECESSED PAVEMENT MARKING 7"
- ④ PREFORMED PLASTIC PAVEMENT MARKING, TYPE D - STANDARD - LINE 8" (SOLID WHITE) GROOVING FOR RECESSED PAVEMENT MARKING 9"
- ⑤ PREFORMED PLASTIC PAVEMENT MARKING, TYPE D - STANDARD - LINE 8" (SKIP-DASH WHITE) GROOVING FOR RECESSED PAVEMENT MARKING 9"
- ⑥ PREFORMED PLASTIC PAVEMENT MARKING, TYPE D - STANDARD - LINE 12" (SOLID WHITE) GROOVING FOR RECESSED PAVEMENT MARKING 13"
- ⑦ PREFORMED PLASTIC PAVEMENT MARKING, TYPE D - STANDARD - LINE 24" (SOLID WHITE) GROOVING FOR RECESSED PAVEMENT MARKING 25"
- ⑧ PREFORMED PLASTIC PAVEMENT MARKING, TYPE D - STANDARD - LETTERS AND SYMBOLS (SOLID WHITE) GROOVING FOR RECESSED PAVEMENT MARKING, LETTERS AND SYMBOLS
- ⑨ RAISED REFLECTIVE PAVEMENT MARKERS (SEE STANDARD 781001 FOR SPACING)



MODEL: I64CI - PMK 33 (Sheet)
 FILE NAME: c:\pwworking\qei\ides-pvw-01\max.bennett\ms02488\0876M95_sht_Pmk_QEI.dgn



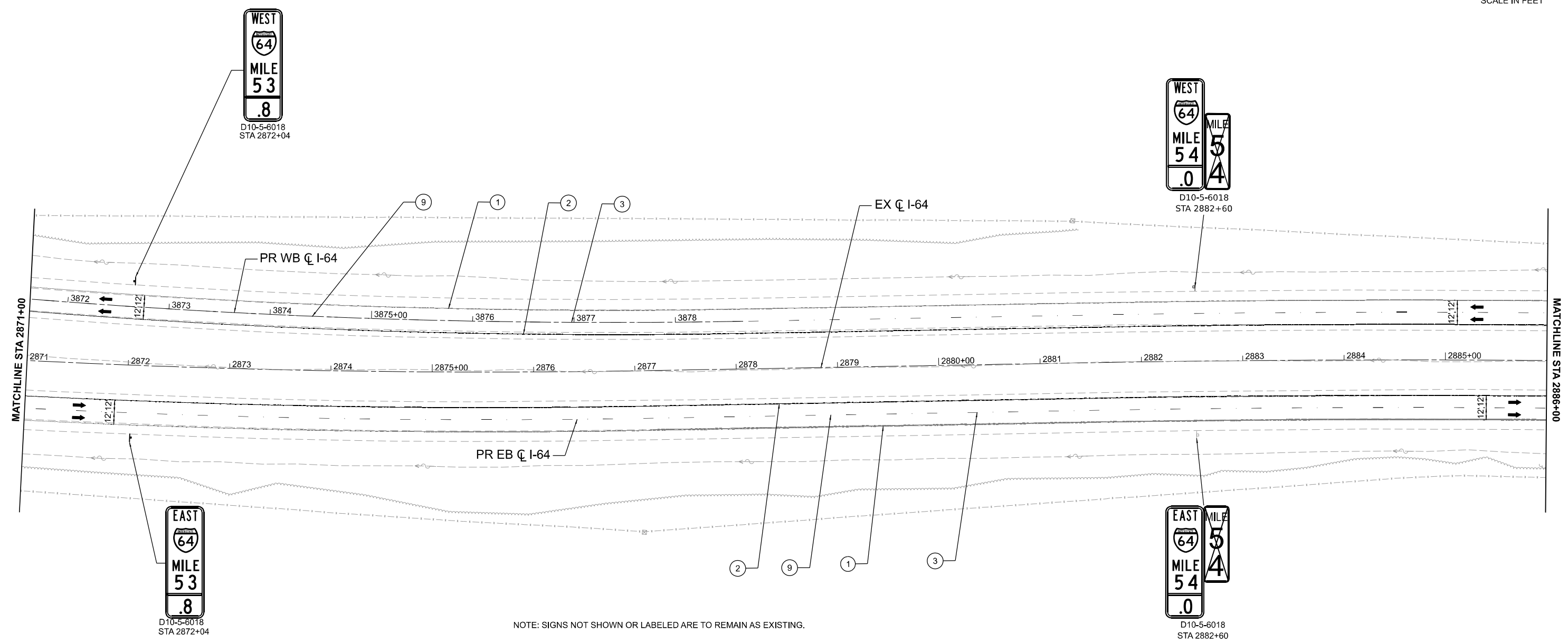
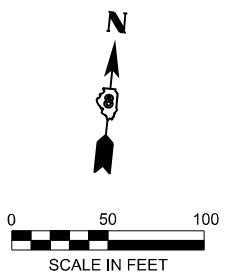
USER NAME = MBennett	DESIGNED - MKB	REVISED -
	DRAWN - MKB	REVISED -
	CHECKED - SDM	REVISED -
PLOT DATE = 1/15/2026	DATE - 5/6/2026	REVISED -

STATE OF ILLINOIS
 DEPARTMENT OF TRANSPORTATION

PAVEMENT MARKING AND SIGNING
 I-64

SCALE: 1"=50' SHEET 33 OF 43 SHEETS STA. 2856+00.00 TO STA. 2871+00.00

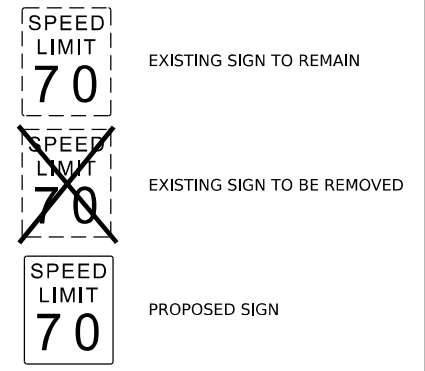
F.A.I. RTE.	SECTION	COUNTY	TOTAL SHEETS	SHEET NO.
64	95-(3,4)RS-2	WASHINGTON	775	452
CONTRACT NO. 76M95				
ILLINOIS FED. AID PROJECT				



NOTE: SIGNS NOT SHOWN OR LABELED ARE TO REMAIN AS EXISTING.

LEGEND

- ➔ DIRECTION OF TRAFFIC
- ① PREFORMED PLASTIC PAVEMENT MARKING, TYPE D - STANDARD - LINE 6" (SOLID WHITE) GROOVING FOR RECESSED PAVEMENT MARKING 7"
- ② PREFORMED PLASTIC PAVEMENT MARKING, TYPE D - STANDARD - LINE 6" (SOLID YELLOW) GROOVING FOR RECESSED PAVEMENT MARKING 7"
- ③ PREFORMED PLASTIC PAVEMENT MARKING, TYPE D - STANDARD - LINE 6" (SKIP-DASH WHITE) GROOVING FOR RECESSED PAVEMENT MARKING 7"
- ④ PREFORMED PLASTIC PAVEMENT MARKING, TYPE D - STANDARD - LINE 8" (SOLID WHITE) GROOVING FOR RECESSED PAVEMENT MARKING 9"
- ⑤ PREFORMED PLASTIC PAVEMENT MARKING, TYPE D - STANDARD - LINE 8" (SKIP-DASH WHITE) GROOVING FOR RECESSED PAVEMENT MARKING 9"
- ⑥ PREFORMED PLASTIC PAVEMENT MARKING, TYPE D - STANDARD - LINE 12" (SOLID WHITE) GROOVING FOR RECESSED PAVEMENT MARKING 13"
- ⑦ PREFORMED PLASTIC PAVEMENT MARKING, TYPE D - STANDARD - LINE 24" (SOLID WHITE) GROOVING FOR RECESSED PAVEMENT MARKING 25"
- ⑧ PREFORMED PLASTIC PAVEMENT MARKING, TYPE D - STANDARD - LETTERS AND SYMBOLS (SOLID WHITE) GROOVING FOR RECESSED PAVEMENT MARKING, LETTERS AND SYMBOLS
- ⑨ RAISED REFLECTIVE PAVEMENT MARKERS (SEE STANDARD 781001 FOR SPACING)



MODEL: I64CI - PMK 34 (Sheet)
FILE NAME: c:\pwworking\qei\ides-pvw-01\max.bennett\dms02488\I64CI34.dwg



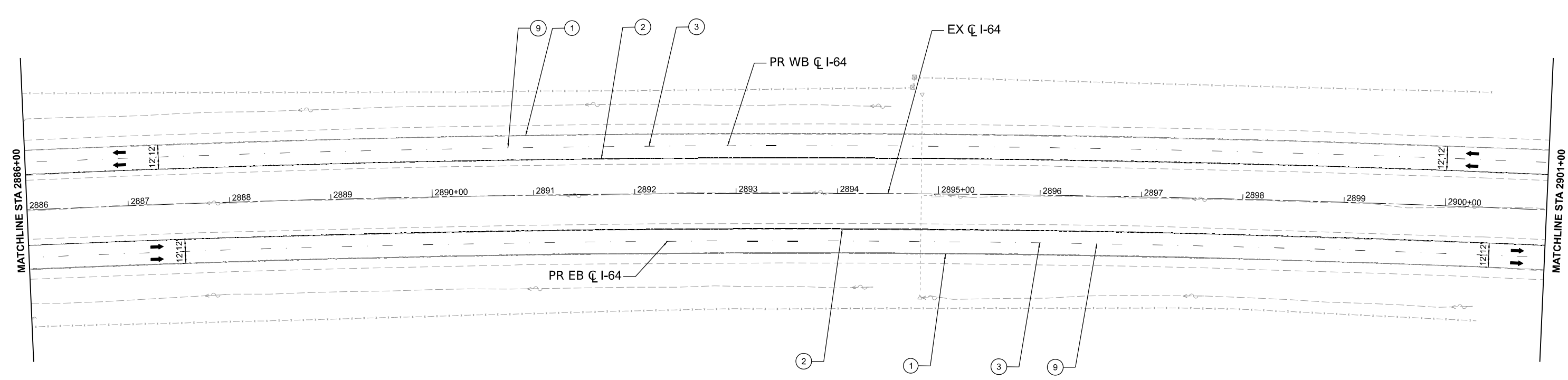
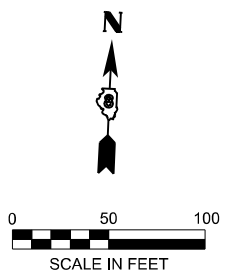
USER NAME = MBennett	DESIGNED - MKB	REVISED -
	DRAWN - MKB	REVISED -
	CHECKED - SDM	REVISED -
PLOT DATE = 1/15/2026	DATE - 5/6/2026	REVISED -

**STATE OF ILLINOIS
DEPARTMENT OF TRANSPORTATION**

**PAVEMENT MARKING AND SIGNING
I-64**

SCALE: 1"=50' SHEET 34 OF 43 SHEETS STA. 2871+00.00 TO STA. 2886+00.00

F.A.I. RTE.	SECTION	COUNTY	TOTAL SHEETS	SHEET NO.
64	95-(3,4)RS-2	WASHINGTON	775	453
CONTRACT NO. 76M95				
ILLINOIS FED. AID PROJECT				



NOTE: SIGNS NOT SHOWN OR LABELED ARE TO REMAIN AS EXISTING.

LEGEND

➔ DIRECTION OF TRAFFIC

- ① PREFORMED PLASTIC PAVEMENT MARKING, TYPE D - STANDARD - LINE 6" (SOLID WHITE) GROOVING FOR RECESSED PAVEMENT MARKING 7"
- ② PREFORMED PLASTIC PAVEMENT MARKING, TYPE D - STANDARD - LINE 6" (SOLID YELLOW) GROOVING FOR RECESSED PAVEMENT MARKING 7"
- ③ PREFORMED PLASTIC PAVEMENT MARKING, TYPE D - STANDARD - LINE 6" (SKIP-DASH WHITE) GROOVING FOR RECESSED PAVEMENT MARKING 7"
- ④ PREFORMED PLASTIC PAVEMENT MARKING, TYPE D - STANDARD - LINE 8" (SOLID WHITE) GROOVING FOR RECESSED PAVEMENT MARKING 9"
- ⑤ PREFORMED PLASTIC PAVEMENT MARKING, TYPE D - STANDARD - LINE 8" (SKIP-DASH WHITE) GROOVING FOR RECESSED PAVEMENT MARKING 9"
- ⑥ PREFORMED PLASTIC PAVEMENT MARKING, TYPE D - STANDARD - LINE 12" (SOLID WHITE) GROOVING FOR RECESSED PAVEMENT MARKING 13"
- ⑦ PREFORMED PLASTIC PAVEMENT MARKING, TYPE D - STANDARD - LINE 24" (SOLID WHITE) GROOVING FOR RECESSED PAVEMENT MARKING 25"
- ⑧ PREFORMED PLASTIC PAVEMENT MARKING, TYPE D - STANDARD - LETTERS AND SYMBOLS (SOLID WHITE) GROOVING FOR RECESSED PAVEMENT MARKING, LETTERS AND SYMBOLS
- ⑨ RAISED REFLECTIVE PAVEMENT MARKERS (SEE STANDARD 781001 FOR SPACING)



EXISTING SIGN TO REMAIN

EXISTING SIGN TO BE REMOVED

PROPOSED SIGN

MODEL: I64CI - PMK 35 (Sheet)
FILE NAME: c:\pwworking\qei\ides-pw-01\max_bennett\ms02488\0876M95_sht_Pmk_QEI.dgn




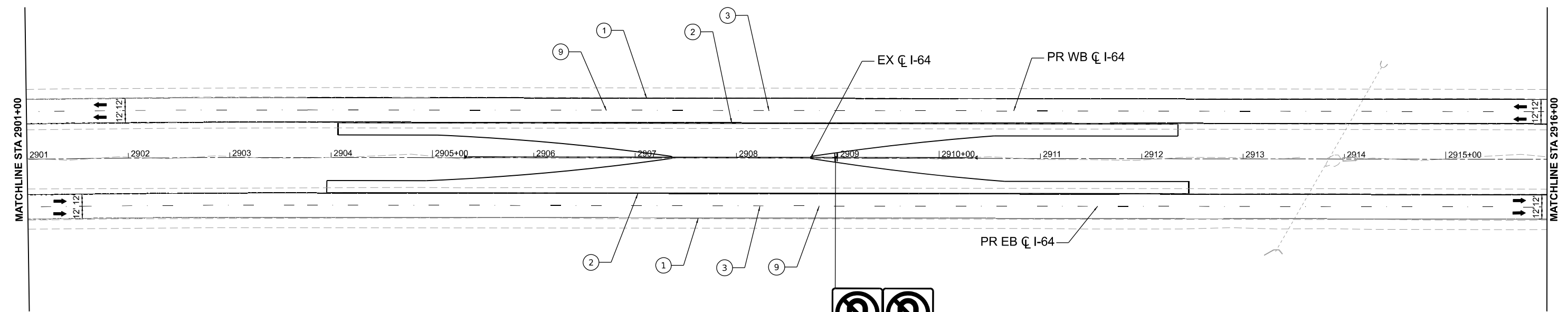
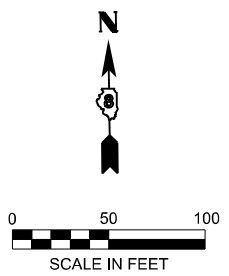
USER NAME = MBennett	DESIGNED - MKB	REVISED -
	DRAWN - MKB	REVISED -
	CHECKED - SDM	REVISED -
PLOT DATE = 1/15/2026	DATE - 5/6/2026	REVISED -

**STATE OF ILLINOIS
DEPARTMENT OF TRANSPORTATION**

**PAVEMENT MARKING AND SIGNING
I-64**

SCALE: 1"=50' SHEET 35 OF 43 SHEETS STA. 2886+00.00 TO STA. 2901+00.00

F.A.I. RTE.	SECTION	COUNTY	TOTAL SHEETS	SHEET NO.
64	95-(3,4)RS-2	WASHINGTON	775	454
CONTRACT NO. 76M95				
ILLINOIS FED. AID PROJECT				



R3-4-3636
R3-1101-3624
STA 2908+98

NOTE: SIGNS NOT SHOWN OR LABELED ARE TO REMAIN AS EXISTING.

LEGEND

- ➔ DIRECTION OF TRAFFIC
- ① PREFORMED PLASTIC PAVEMENT MARKING, TYPE D - STANDARD - LINE 6" (SOLID WHITE) GROOVING FOR RECESSED PAVEMENT MARKING 7"
- ② PREFORMED PLASTIC PAVEMENT MARKING, TYPE D - STANDARD - LINE 6" (SOLID YELLOW) GROOVING FOR RECESSED PAVEMENT MARKING 7"
- ③ PREFORMED PLASTIC PAVEMENT MARKING, TYPE D - STANDARD - LINE 6" (SKIP-DASH WHITE) GROOVING FOR RECESSED PAVEMENT MARKING 7"
- ④ PREFORMED PLASTIC PAVEMENT MARKING, TYPE D - STANDARD - LINE 8" (SOLID WHITE) GROOVING FOR RECESSED PAVEMENT MARKING 9"
- ⑤ PREFORMED PLASTIC PAVEMENT MARKING, TYPE D - STANDARD - LINE 8" (SKIP-DASH WHITE) GROOVING FOR RECESSED PAVEMENT MARKING 9"
- ⑥ PREFORMED PLASTIC PAVEMENT MARKING, TYPE D - STANDARD - LINE 12" (SOLID WHITE) GROOVING FOR RECESSED PAVEMENT MARKING 13"
- ⑦ PREFORMED PLASTIC PAVEMENT MARKING, TYPE D - STANDARD - LINE 24" (SOLID WHITE) GROOVING FOR RECESSED PAVEMENT MARKING 25"
- ⑧ PREFORMED PLASTIC PAVEMENT MARKING, TYPE D - STANDARD - LETTERS AND SYMBOLS (SOLID WHITE) GROOVING FOR RECESSED PAVEMENT MARKING, LETTERS AND SYMBOLS
- ⑨ RAISED REFLECTIVE PAVEMENT MARKERS (SEE STANDARD 781001 FOR SPACING)



EXISTING SIGN TO REMAIN

EXISTING SIGN TO BE REMOVED

PROPOSED SIGN

MODEL: I64CL - PMK 36 (Sheet)
FILE NAME: c:\pwworking\qei\ides-pvc-01\taammy.neff-smith\dms02488\B76M95_sht_Pmk_QEI.dgn



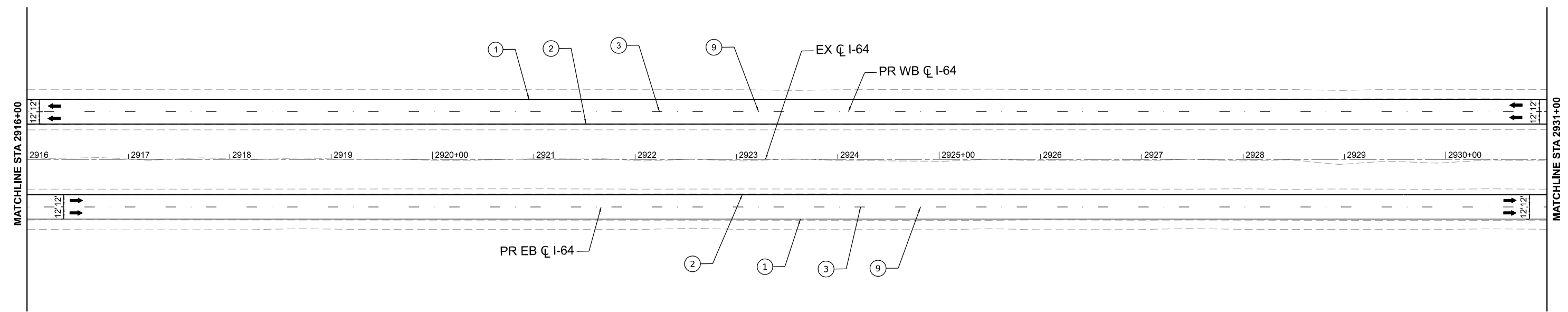
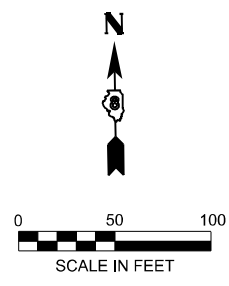
USER NAME = TNeffSmith	DESIGNED - MKB	REVISED -
	DRAWN - MKB	REVISED -
	CHECKED - SDM	REVISED -
PLOT DATE = 3/18/2026	DATE - 5/6/2026	REVISED -

**STATE OF ILLINOIS
DEPARTMENT OF TRANSPORTATION**

**PAVEMENT MARKING AND SIGNING
I-64**

SCALE: 1"=50' SHEET 36 OF 43 SHEETS STA. 2901+00.00 TO STA. 2916+00.00

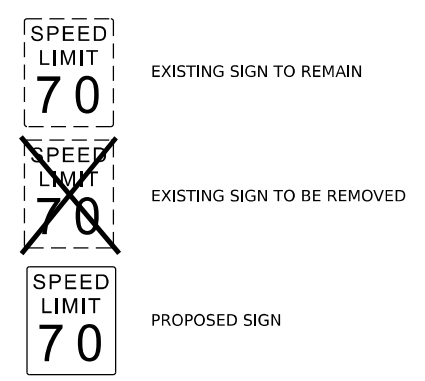
F.A.I. RTE.	SECTION	COUNTY	TOTAL SHEETS	SHEET NO.
64	95-(3,4)RS-2	WASHINGTON	775	455
CONTRACT NO. 76M95				
ILLINOIS FED. AID PROJECT				



NOTE: SIGNS NOT SHOWN OR LABELED ARE TO REMAIN AS EXISTING.

LEGEND

- ➔ DIRECTION OF TRAFFIC
- ① PREFORMED PLASTIC PAVEMENT MARKING, TYPE D - STANDARD - LINE 6" (SOLID WHITE) GROOVING FOR RECESSED PAVEMENT MARKING 7"
- ② PREFORMED PLASTIC PAVEMENT MARKING, TYPE D - STANDARD - LINE 6" (SOLID YELLOW) GROOVING FOR RECESSED PAVEMENT MARKING 7"
- ③ PREFORMED PLASTIC PAVEMENT MARKING, TYPE D - STANDARD - LINE 6" (SKIP-DASH WHITE) GROOVING FOR RECESSED PAVEMENT MARKING 7"
- ④ PREFORMED PLASTIC PAVEMENT MARKING, TYPE D - STANDARD - LINE 8" (SOLID WHITE) GROOVING FOR RECESSED PAVEMENT MARKING 9"
- ⑤ PREFORMED PLASTIC PAVEMENT MARKING, TYPE D - STANDARD - LINE 8" (SKIP-DASH WHITE) GROOVING FOR RECESSED PAVEMENT MARKING 9"
- ⑥ PREFORMED PLASTIC PAVEMENT MARKING, TYPE D - STANDARD - LINE 12" (SOLID WHITE) GROOVING FOR RECESSED PAVEMENT MARKING 13"
- ⑦ PREFORMED PLASTIC PAVEMENT MARKING, TYPE D - STANDARD - LINE 24" (SOLID WHITE) GROOVING FOR RECESSED PAVEMENT MARKING 25"
- ⑧ PREFORMED PLASTIC PAVEMENT MARKING, TYPE D - STANDARD - LETTERS AND SYMBOLS (SOLID WHITE) GROOVING FOR RECESSED PAVEMENT MARKING, LETTERS AND SYMBOLS
- ⑨ RAISED REFLECTIVE PAVEMENT MARKERS (SEE STANDARD 781001 FOR SPACING)



MODEL: I64CI - PMK 37 (Sheet)
FILE NAME: c:\pwworking\qei\des-pvc-01\taammy.neff-smith\dms02488\0876M95_sht_Pmk_QEI.dgn



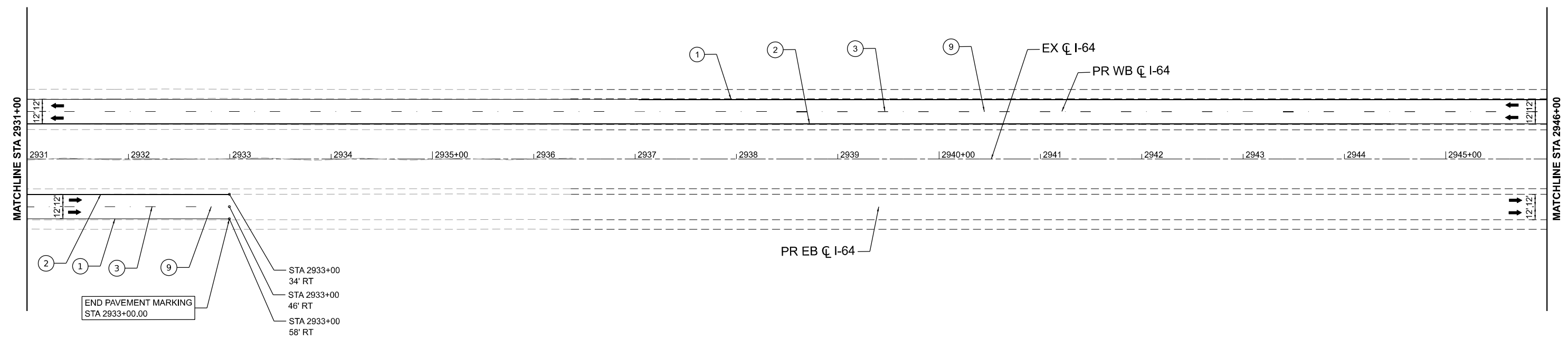
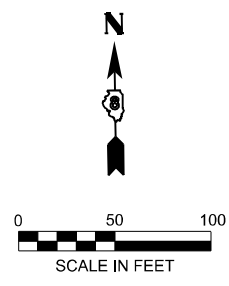
USER NAME =	TNeffSmith	DESIGNED -	MKB	REVISED -	
		DRAWN -	MKB	REVISED -	
		CHECKED -	SDM	REVISED -	
PLOT DATE =	3/18/2026	DATE -	5/6/2026	REVISED -	

**STATE OF ILLINOIS
DEPARTMENT OF TRANSPORTATION**

**PAVEMENT MARKING AND SIGNING
I-64**

SCALE: 1"=50' SHEET 37 OF 43 SHEETS STA. 2916+00.00 TO STA. 2931+00.00

F.A.I. RTE.	SECTION	COUNTY	TOTAL SHEETS	SHEET NO.
64	95-(3,4)RS-2	WASHINGTON	775	456
CONTRACT NO. 76M95				
ILLINOIS FED. AID PROJECT				



NOTE: SIGNS NOT SHOWN OR LABELED ARE TO REMAIN AS EXISTING.

LEGEND

- ➔ DIRECTION OF TRAFFIC
 - ① PREFORMED PLASTIC PAVEMENT MARKING, TYPE D - STANDARD - LINE 6" (SOLID WHITE) GROOVING FOR RECESSED PAVEMENT MARKING 7"
 - ② PREFORMED PLASTIC PAVEMENT MARKING, TYPE D - STANDARD - LINE 6" (SOLID YELLOW) GROOVING FOR RECESSED PAVEMENT MARKING 7"
 - ③ PREFORMED PLASTIC PAVEMENT MARKING, TYPE D - STANDARD - LINE 6" (SKIP-DASH WHITE) GROOVING FOR RECESSED PAVEMENT MARKING 7"
 - ④ PREFORMED PLASTIC PAVEMENT MARKING, TYPE D - STANDARD - LINE 8" (SOLID WHITE) GROOVING FOR RECESSED PAVEMENT MARKING 9"
 - ⑤ PREFORMED PLASTIC PAVEMENT MARKING, TYPE D - STANDARD - LINE 8" (SKIP-DASH WHITE) GROOVING FOR RECESSED PAVEMENT MARKING 9"
 - ⑥ PREFORMED PLASTIC PAVEMENT MARKING, TYPE D - STANDARD - LINE 12" (SOLID WHITE) GROOVING FOR RECESSED PAVEMENT MARKING 13"
 - ⑦ PREFORMED PLASTIC PAVEMENT MARKING, TYPE D - STANDARD - LINE 24" (SOLID WHITE) GROOVING FOR RECESSED PAVEMENT MARKING 25"
 - ⑧ PREFORMED PLASTIC PAVEMENT MARKING, TYPE D - STANDARD - LETTERS AND SYMBOLS (SOLID WHITE) GROOVING FOR RECESSED PAVEMENT MARKING, LETTERS AND SYMBOLS
 - ⑨ RAISED REFLECTIVE PAVEMENT MARKERS (SEE STANDARD 781001 FOR SPACING)
- 

EXISTING SIGN TO REMAIN



EXISTING SIGN TO BE REMOVED



PROPOSED SIGN

MODEL: I64CI - PMK 38 (Sheet)
FILE NAME: c:\pwworking\qieg\ides-pvc-01\hammy.neff-smith\dms2488\0876M95_sht_Pmk_QEI.dgn



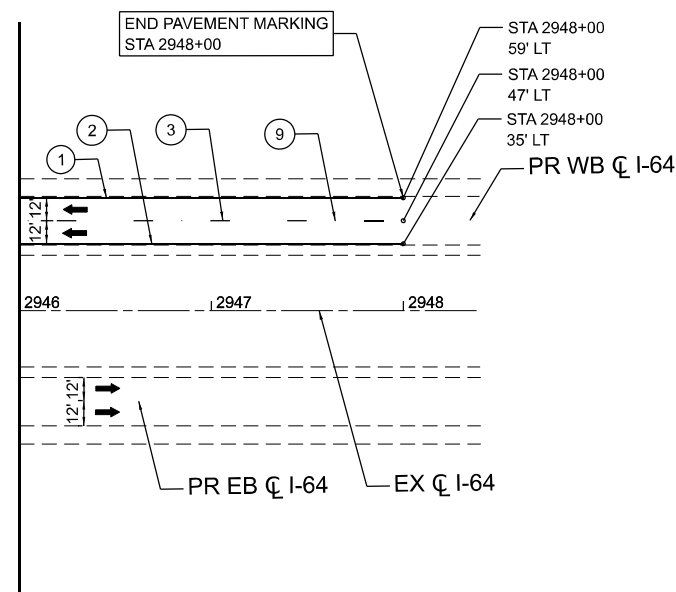
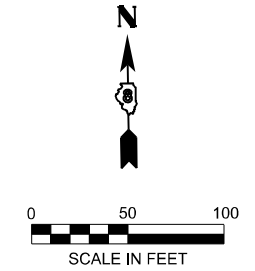
USER NAME = TNeffSmith	DESIGNED - MKB	REVISED -
	DRAWN - MKB	REVISED -
	CHECKED - SDM	REVISED -
PLOT DATE = 3/18/2026	DATE - 5/6/2026	REVISED -

**STATE OF ILLINOIS
DEPARTMENT OF TRANSPORTATION**

**PAVEMENT MARKING AND SIGNING
I-64**

SCALE: 1"=50' SHEET 38 OF 43 SHEETS STA. 2931+00.00 TO STA. 2946+00.00

F.A.I. RTE.	SECTION	COUNTY	TOTAL SHEETS	SHEET NO.
64	95-(3,4)RS-2	WASHINGTON	775	457
CONTRACT NO. 76M95				
ILLINOIS FED. AID PROJECT				



NOTE: SIGNS NOT SHOWN OR LABELED ARE TO REMAIN AS EXISTING.

LEGEND

➔ DIRECTION OF TRAFFIC

- ① PREFORMED PLASTIC PAVEMENT MARKING, TYPE D - STANDARD - LINE 6" (SOLID WHITE) GROOVING FOR RECESSED PAVEMENT MARKING 7"
- ② PREFORMED PLASTIC PAVEMENT MARKING, TYPE D - STANDARD - LINE 6" (SOLID YELLOW) GROOVING FOR RECESSED PAVEMENT MARKING 7"
- ③ PREFORMED PLASTIC PAVEMENT MARKING, TYPE D - STANDARD - LINE 6" (SKIP-DASH WHITE) GROOVING FOR RECESSED PAVEMENT MARKING 7"
- ④ PREFORMED PLASTIC PAVEMENT MARKING, TYPE D - STANDARD - LINE 8" (SOLID WHITE) GROOVING FOR RECESSED PAVEMENT MARKING 9"
- ⑤ PREFORMED PLASTIC PAVEMENT MARKING, TYPE D - STANDARD - LINE 8" (SKIP-DASH WHITE) GROOVING FOR RECESSED PAVEMENT MARKING 9"
- ⑥ PREFORMED PLASTIC PAVEMENT MARKING, TYPE D - STANDARD - LINE 12" (SOLID WHITE) GROOVING FOR RECESSED PAVEMENT MARKING 13"
- ⑦ PREFORMED PLASTIC PAVEMENT MARKING, TYPE D - STANDARD - LINE 24" (SOLID WHITE) GROOVING FOR RECESSED PAVEMENT MARKING 25"
- ⑧ PREFORMED PLASTIC PAVEMENT MARKING, TYPE D - STANDARD - LETTERS AND SYMBOLS (SOLID WHITE) GROOVING FOR RECESSED PAVEMENT MARKING, LETTERS AND SYMBOLS
- ⑨ RAISED REFLECTIVE PAVEMENT MARKERS (SEE STANDARD 781001 FOR SPACING)



EXISTING SIGN TO REMAIN

EXISTING SIGN TO BE REMOVED

PROPOSED SIGN

MODEL: I64CI - PMK 39 (Sheet)
FILE NAME: c:\pwworking\qei\des-pvc-01\tammy.neff-smith\dms02488\0876M95_sht_Pmk_QEI.dgn



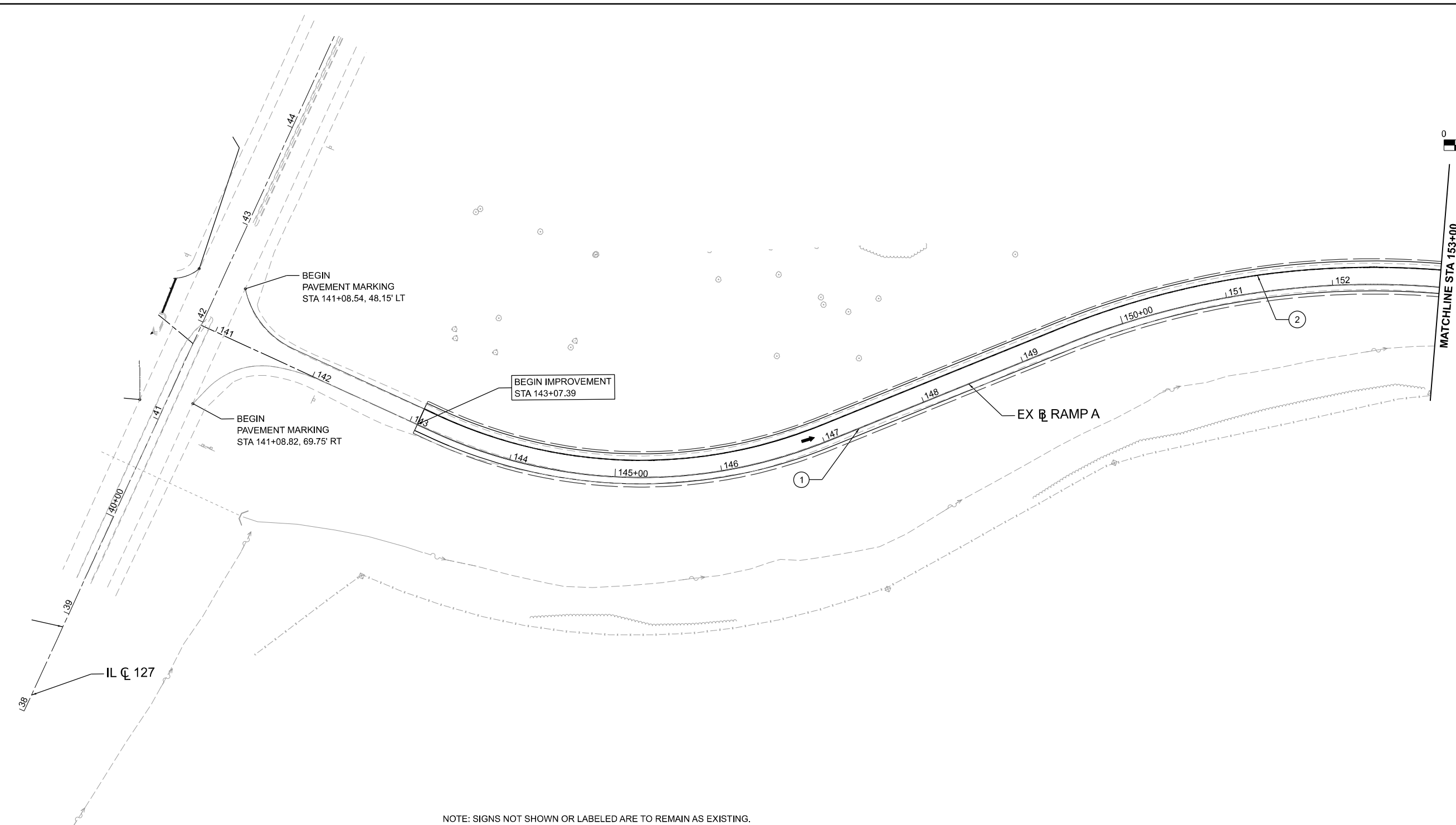
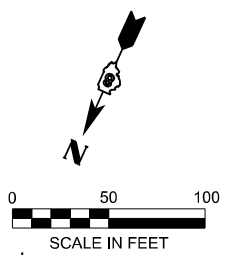
USER NAME = TNeffSmith	DESIGNED - MB	REVISED -
	DRAWN - MB	REVISED -
	CHECKED - SDM	REVISED -
PLOT DATE = 3/18/2026	DATE - 5/6/2026	REVISED -

**STATE OF ILLINOIS
DEPARTMENT OF TRANSPORTATION**

**PAVEMENT MARKING AND SIGNING
I-64**

SCALE: 1"=50' SHEET 39 OF 43 SHEETS STA. 2946+00.00 TO STA. 2961+00.00

F.A.I RTE.	SECTION	COUNTY	TOTAL SHEETS	SHEET NO.
64	95-(3,4)RS-2	WASHINGTON	775	458
CONTRACT NO. 76M95				
ILLINOIS FED. AID PROJECT				



NOTE: SIGNS NOT SHOWN OR LABELED ARE TO REMAIN AS EXISTING.

LEGEND

➔ DIRECTION OF TRAFFIC

- ① PREFORMED PLASTIC PAVEMENT MARKING, TYPE D - STANDARD - LINE 6" (SOLID WHITE) GROOVING FOR RECESSED PAVEMENT MARKING 7"
- ② PREFORMED PLASTIC PAVEMENT MARKING, TYPE D - STANDARD - LINE 6" (SOLID YELLOW) GROOVING FOR RECESSED PAVEMENT MARKING 7"
- ③ PREFORMED PLASTIC PAVEMENT MARKING, TYPE D - STANDARD - LINE 6" (SKIP-DASH WHITE) GROOVING FOR RECESSED PAVEMENT MARKING 7"
- ④ PREFORMED PLASTIC PAVEMENT MARKING, TYPE D - STANDARD - LINE 8" (SOLID WHITE) GROOVING FOR RECESSED PAVEMENT MARKING 9"
- ⑤ PREFORMED PLASTIC PAVEMENT MARKING, TYPE D - STANDARD - LINE 8" (SKIP-DASH WHITE) GROOVING FOR RECESSED PAVEMENT MARKING 9"
- ⑥ PREFORMED PLASTIC PAVEMENT MARKING, TYPE D - STANDARD - LINE 12" (SOLID WHITE) GROOVING FOR RECESSED PAVEMENT MARKING 13"
- ⑦ PREFORMED PLASTIC PAVEMENT MARKING, TYPE D - STANDARD - LINE 24" (SOLID WHITE) GROOVING FOR RECESSED PAVEMENT MARKING 25"
- ⑧ PREFORMED PLASTIC PAVEMENT MARKING, TYPE D - STANDARD - LETTERS AND SYMBOLS (SOLID WHITE) GROOVING FOR RECESSED PAVEMENT MARKING, LETTERS AND SYMBOLS
- ⑨ RAISED REFLECTIVE PAVEMENT MARKERS (SEE STANDARD 781001 FOR SPACING)



EXISTING SIGN TO REMAIN

EXISTING SIGN TO BE REMOVED

PROPOSED SIGN

MODEL: I64CI - PMK 40 (Sheet)
FILE NAME: c:\pwworking\qei\des-p\01tammy.neff-smith\dms02488\B76M95_sht_Pmk_QEI.dgn



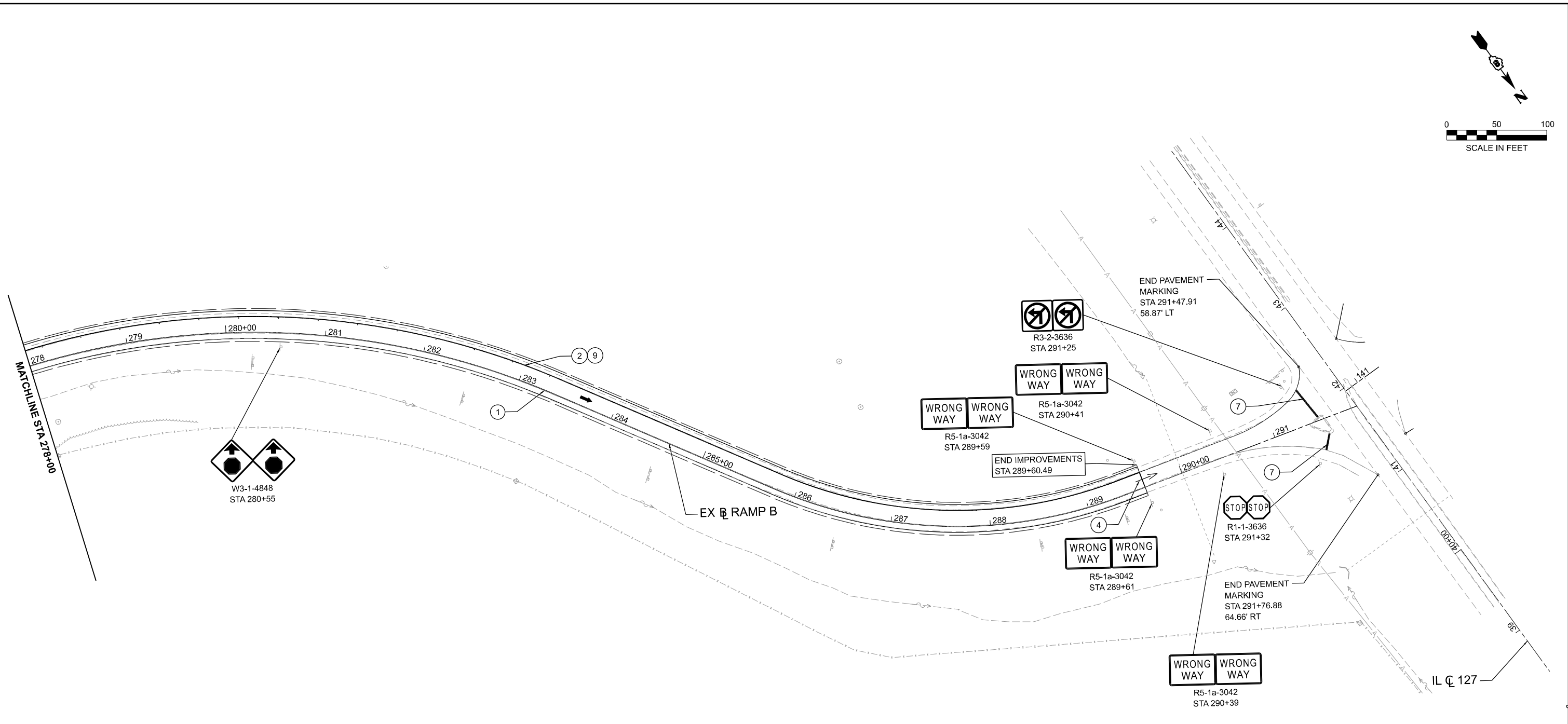
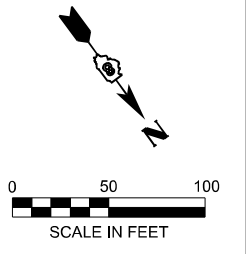
USER NAME = TNeffSmith	DESIGNED - MKB	REVISED -
	DRAWN - MKB	REVISED -
	CHECKED - SDM	REVISED -
PLOT DATE = 3/18/2026	DATE - 5/6/2026	REVISED -

**STATE OF ILLINOIS
DEPARTMENT OF TRANSPORTATION**

**PAVEMENT MARKING AND SIGNING
RAMP A**

SCALE: 1"=50' SHEET 40 OF 43 SHEETS STA. 140+00.00 TO STA. 153+00.00

F.A.I. RTE.	SECTION	COUNTY	TOTAL SHEETS	SHEET NO.
64	95-(3,4)RS-2	WASHINGTON	775	459
CONTRACT NO. 76M95				
ILLINOIS FED. AID PROJECT				



NOTE: SIGNS NOT SHOWN OR LABELED ARE TO REMAIN AS EXISTING.

LEGEND

- ➔ DIRECTION OF TRAFFIC
 - ① PREFORMED PLASTIC PAVEMENT MARKING, TYPE D - STANDARD - LINE 6" (SOLID WHITE) GROOVING FOR RECESSED PAVEMENT MARKING 7"
 - ② PREFORMED PLASTIC PAVEMENT MARKING, TYPE D - STANDARD - LINE 6" (SOLID YELLOW) GROOVING FOR RECESSED PAVEMENT MARKING 7"
 - ③ PREFORMED PLASTIC PAVEMENT MARKING, TYPE D - STANDARD - LINE 6" (SKIP-DASH WHITE) GROOVING FOR RECESSED PAVEMENT MARKING 7"
 - ④ PREFORMED PLASTIC PAVEMENT MARKING, TYPE D - STANDARD - LINE 8" (SOLID WHITE) GROOVING FOR RECESSED PAVEMENT MARKING 9"
 - ⑤ PREFORMED PLASTIC PAVEMENT MARKING, TYPE D - STANDARD - LINE 8" (SKIP-DASH WHITE) GROOVING FOR RECESSED PAVEMENT MARKING 9"
 - ⑥ PREFORMED PLASTIC PAVEMENT MARKING, TYPE D - STANDARD - LINE 12" (SOLID WHITE) GROOVING FOR RECESSED PAVEMENT MARKING 13"
 - ⑦ PREFORMED PLASTIC PAVEMENT MARKING, TYPE D - STANDARD - LINE 24" (SOLID WHITE) GROOVING FOR RECESSED PAVEMENT MARKING 25"
 - ⑧ PREFORMED PLASTIC PAVEMENT MARKING, TYPE D - STANDARD - LETTERS AND SYMBOLS (SOLID WHITE) GROOVING FOR RECESSED PAVEMENT MARKING, LETTERS AND SYMBOLS
 - ⑨ RAISED REFLECTIVE PAVEMENT MARKERS (SEE STANDARD 781001 FOR SPACING)
- SPEED LIMIT
70

EXISTING SIGN TO REMAIN
- ~~SPEED LIMIT
70~~

EXISTING SIGN TO BE REMOVED
- SPEED LIMIT
70

PROPOSED SIGN

MODEL: I64CI - FMK 41 (Sheet) FILE NAME: c:\pwworking\qei\des-pvc-01\hammy.neff-smith\dms02488\B76M95_sht_fm_k_QEI.dgn



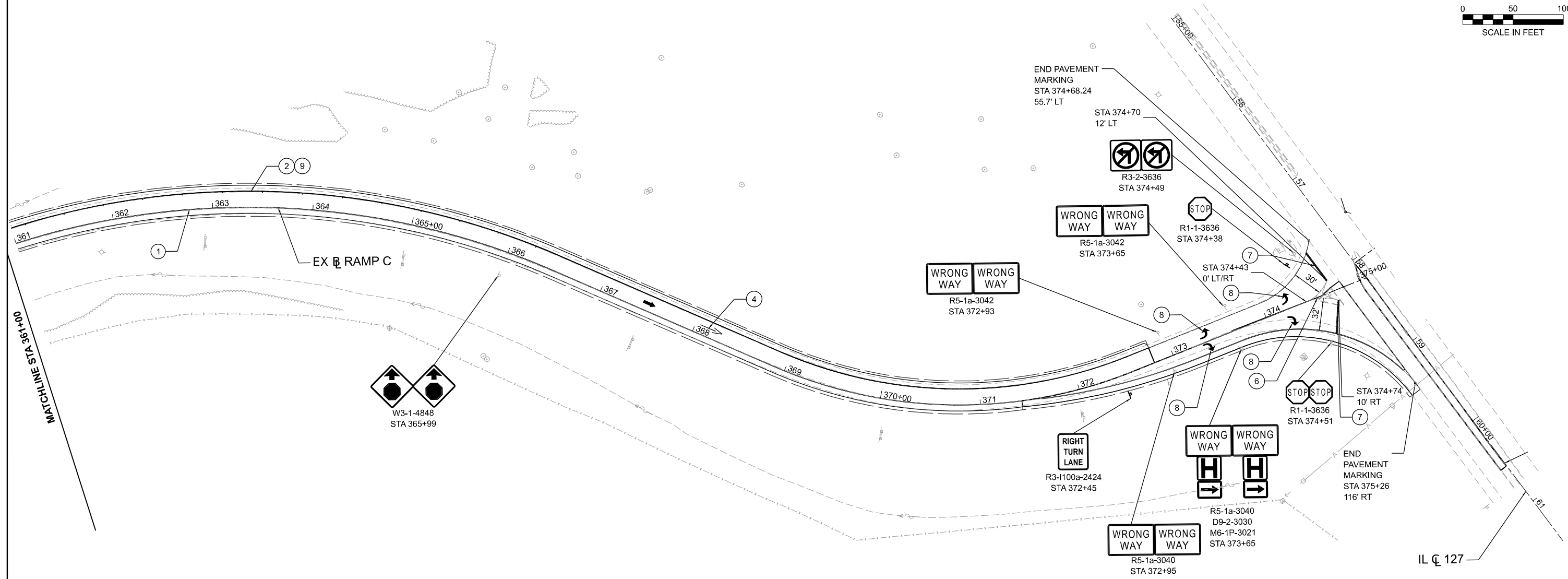
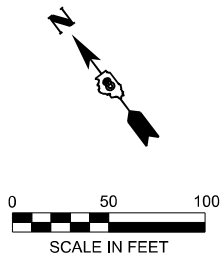
USER NAME = TNeftSmith	DESIGNED - MKB	REVISED -
	DRAWN - MKB	REVISED -
	CHECKED - SDM	REVISED -
PLOT DATE = 3/18/2026	DATE - 5/6/2026	REVISED -

**STATE OF ILLINOIS
DEPARTMENT OF TRANSPORTATION**

**PAVEMENT MARKING AND SIGNING
RAMP B**

SCALE: 1"=50' SHEET 41 OF 43 SHEETS STA. 278+00.00 TO STA. 293+00.00

F.A.I. RTE.	SECTION	COUNTY	TOTAL SHEETS	SHEET NO.
64	95-(3,4)RS-2	WASHINGTON	775	460
CONTRACT NO. 76M95				
ILLINOIS FED. AID PROJECT				



NOTE: SIGNS NOT SHOWN OR LABELED ARE TO REMAIN AS EXISTING.

LEGEND

- ➔ DIRECTION OF TRAFFIC
 - ① PREFORMED PLASTIC PAVEMENT MARKING, TYPE D - STANDARD - LINE 6" (SOLID WHITE) GROOVING FOR RECESSED PAVEMENT MARKING 7"
 - ② PREFORMED PLASTIC PAVEMENT MARKING, TYPE D - STANDARD - LINE 6" (SOLID YELLOW) GROOVING FOR RECESSED PAVEMENT MARKING 7"
 - ③ PREFORMED PLASTIC PAVEMENT MARKING, TYPE D - STANDARD - LINE 6" (SKIP-DASH WHITE) GROOVING FOR RECESSED PAVEMENT MARKING 7"
 - ④ PREFORMED PLASTIC PAVEMENT MARKING, TYPE D - STANDARD - LINE 8" (SOLID WHITE) GROOVING FOR RECESSED PAVEMENT MARKING 9"
 - ⑤ PREFORMED PLASTIC PAVEMENT MARKING, TYPE D - STANDARD - LINE 8" (SKIP-DASH WHITE) GROOVING FOR RECESSED PAVEMENT MARKING 9"
 - ⑥ PREFORMED PLASTIC PAVEMENT MARKING, TYPE D - STANDARD - LINE 12" (SOLID WHITE) GROOVING FOR RECESSED PAVEMENT MARKING 13"
 - ⑦ PREFORMED PLASTIC PAVEMENT MARKING, TYPE D - STANDARD - LINE 24" (SOLID WHITE) GROOVING FOR RECESSED PAVEMENT MARKING 25"
 - ⑧ PREFORMED PLASTIC PAVEMENT MARKING, TYPE D - STANDARD - LETTERS AND SYMBOLS (SOLID WHITE) GROOVING FOR RECESSED PAVEMENT MARKING, LETTERS AND SYMBOLS
 - ⑨ RAISED REFLECTIVE PAVEMENT MARKERS (SEE STANDARD 781001 FOR SPACING)
- SPEED LIMIT
70

EXISTING SIGN TO REMAIN
- ~~SPEED LIMIT
70~~

EXISTING SIGN TO BE REMOVED
- SPEED LIMIT
70

PROPOSED SIGN

MODEL: I64CI - PMK 42 (Sheet)
FILE NAME: c:\pwworking\qei\des-pvc-01\tammy.neff-smith\dms02488\B76M95_sht_Pmk_QEI.dgn



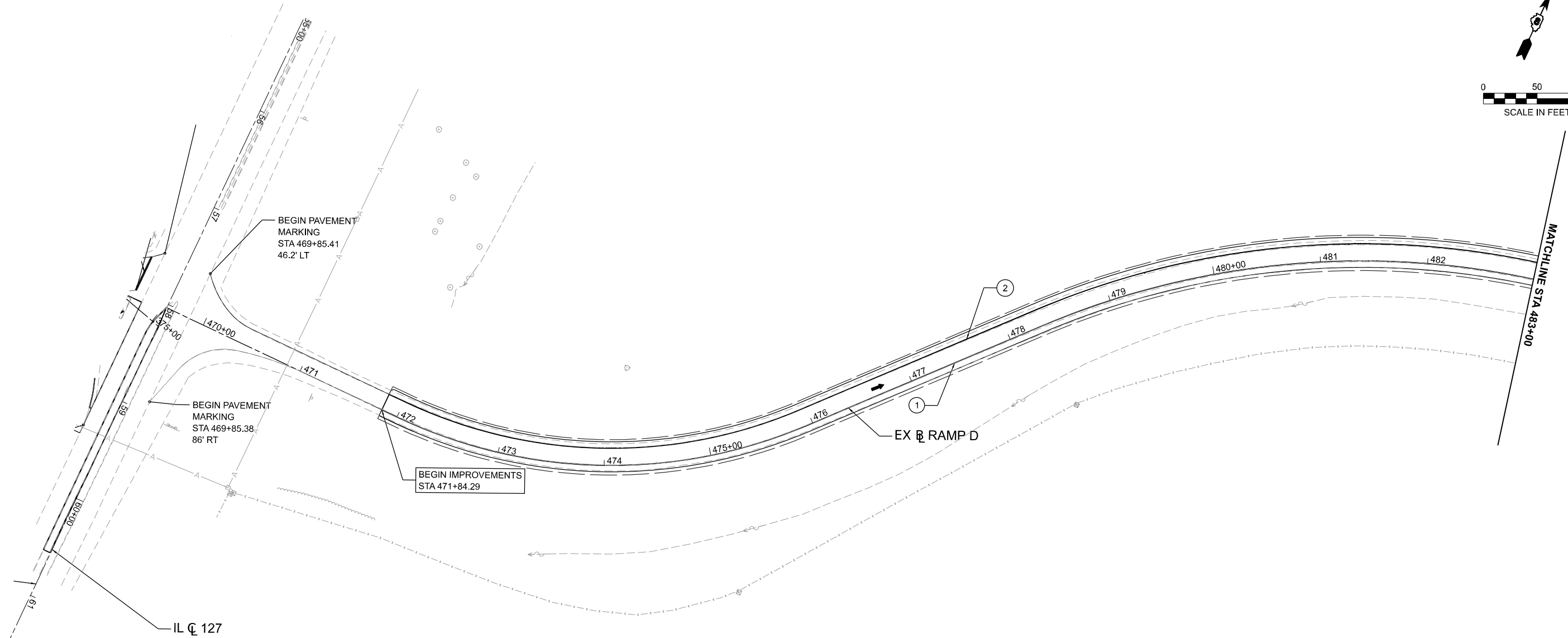
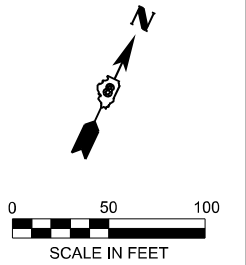
USER NAME =	TNeffSmith	DESIGNED -	MKB	REVISED -	
		DRAWN -	MKB	REVISED -	
		CHECKED -	SDM	REVISED -	
PLOT DATE =	3/18/2026	DATE -	5/6/2026	REVISED -	

**STATE OF ILLINOIS
DEPARTMENT OF TRANSPORTATION**

**PAVEMENT MARKING AND SIGNING
RAMP C**

SCALE: 1"=50' SHEET 42 OF 43 SHEETS STA. 361+00.00 TO STA. 376+00.00

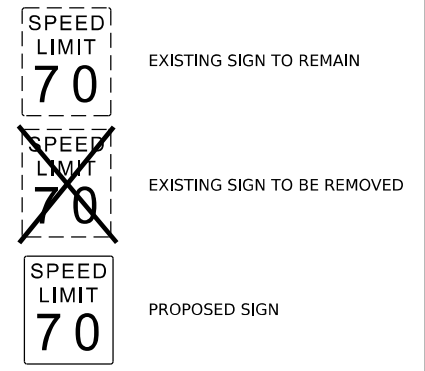
F.A.I. RTE.	SECTION	COUNTY	TOTAL SHEETS	SHEET NO.
64	95-(3,4)RS-2	WASHINGTON	775	461
CONTRACT NO. 76M95				
ILLINOIS FED. AID PROJECT				



NOTE: SIGNS NOT SHOWN OR LABELED ARE TO REMAIN AS EXISTING.

LEGEND

- ➔ DIRECTION OF TRAFFIC
- ① PREFORMED PLASTIC PAVEMENT MARKING, TYPE D - STANDARD - LINE 6" (SOLID WHITE) GROOVING FOR RECESSED PAVEMENT MARKING 7"
- ② PREFORMED PLASTIC PAVEMENT MARKING, TYPE D - STANDARD - LINE 6" (SOLID YELLOW) GROOVING FOR RECESSED PAVEMENT MARKING 7"
- ③ PREFORMED PLASTIC PAVEMENT MARKING, TYPE D - STANDARD - LINE 6" (SKIP-DASH WHITE) GROOVING FOR RECESSED PAVEMENT MARKING 7"
- ④ PREFORMED PLASTIC PAVEMENT MARKING, TYPE D - STANDARD - LINE 8" (SOLID WHITE) GROOVING FOR RECESSED PAVEMENT MARKING 9"
- ⑤ PREFORMED PLASTIC PAVEMENT MARKING, TYPE D - STANDARD - LINE 8" (SKIP-DASH WHITE) GROOVING FOR RECESSED PAVEMENT MARKING 9"
- ⑥ PREFORMED PLASTIC PAVEMENT MARKING, TYPE D - STANDARD - LINE 12" (SOLID WHITE) GROOVING FOR RECESSED PAVEMENT MARKING 13"
- ⑦ PREFORMED PLASTIC PAVEMENT MARKING, TYPE D - STANDARD - LINE 24" (SOLID WHITE) GROOVING FOR RECESSED PAVEMENT MARKING 25"
- ⑧ PREFORMED PLASTIC PAVEMENT MARKING, TYPE D - STANDARD - LETTERS AND SYMBOLS (SOLID WHITE) GROOVING FOR RECESSED PAVEMENT MARKING, LETTERS AND SYMBOLS
- ⑨ RAISED REFLECTIVE PAVEMENT MARKERS (SEE STANDARD 781001 FOR SPACING)



MODEL: I64CI - PMK 43 (Sheet) FILE NAME: c:\pwworking\quigg\des-pvc-01\hammy.neff-smith\dms02488\B76M95_sht_Pmk_QEI.dgn










USER NAME = TNeffSmith	DESIGNED - MKB	REVISED -
	DRAWN - MKB	REVISED -
	CHECKED - SDM	REVISED -
PLOT DATE = 1/23/2026	DATE - 5/6/2026	REVISED -

**STATE OF ILLINOIS
DEPARTMENT OF TRANSPORTATION**

**PAVEMENT MARKING AND SIGNING
RAMP D**

SCALE: 1"=50' SHEET 42 OF 43 SHEETS STA. 469+00.00 TO STA. 483+00.00

F.A.I. RTE. 64	SECTION 95-(3,4)RS-2	COUNTY WASHINGTON	TOTAL SHEETS 775	SHEET NO. 462
			CONTRACT NO. 76M95	
ILLINOIS FED. AID PROJECT				

LEGEND	
SYMBOL	DESCRIPTION
	LIGHTING UNIT, 45FT POLE WITH 15FT MAST ARM, MOUNTED LED LUMINAIRE
	EXISTING LIGHTING UNIT TO BE REMOVED.
	LIGHTING CONTROLLER, BASED MOUNTED, 240V, 100A.
	GROUNDING
	HANDHOLE
	UNIT DUCT
	COILABLE NONMETALLIC CONDUIT UNDER RAMP PAVEMENT (CNC)

INDEX OF DRAWINGS

DRAWING NO.	TITLE
SHEET 463	LIGHTING GENERAL NOTES, INDEX OF DRAWINGS AND LEGEND
SHEET 465	EXISTING LIGHTING AND REMOVAL PLAN I-64 MAINLINE
SHEET 466	EXISTING LIGHTING AND REMOVAL PLAN I-64 MAINLINE
SHEET 467	EXISTING LIGHTING AND REMOVAL PLAN I-64 MAINLINE
SHEET 468	EXISTING LIGHTING AND REMOVAL PLAN I-64 AT IL ROUTE 127 RAMP A
SHEET 469	EXISTING LIGHTING AND REMOVAL PLAN I-64 AT IL ROUTE 127 RAMP C
SHEET 476	PROPOSED LIGHTING PLAN I-64 MAINLINE
SHEET 477	PROPOSED LIGHTING PLAN I-64 MAINLINE
SHEET 478	PROPOSED LIGHTING PLAN I-64 MAINLINE
SHEET 479	PROPOSED LIGHTING PLAN I-64 AT IL ROUTE 127 RAMP A
SHEET 480	PROPOSED LIGHTING PLAN I-64 AT IL ROUTE 127 RAMP C

HIGHWAY STANDARDS:


- 814001-03 HANDHOLES
- 821101-03 LUMINAIRE WIRING IN POLE.
- 825021-04 LIGHTING CONTROLLER BASE MOUNTED, 240V.
- 830001-03 LIGHT POLE ALUMINUM MAST ARM.
- 836001-05 LIGHT POLE FOUNDATION.
- 838001-01 BREAKAWAY DEVICES.

GENERAL NOTES


- THE ELECTRICAL WORK SHALL BE PERFORMED IN ACCORDANCE WITH THE LATEST CODES, STANDARDS AND IDOT STANDARD SPECIFICATIONS FOR ROAD, AND SUPPLEMENTAL SPECIFICATIONS AND RECURRING SPECIAL PROVISIONS.
- THE SCOPE OF WORK OUTLINED IN THE PLANS CONSIST OF THE REMOVAL AND INSTALLATION OF CONDUITS, ELECTRICAL CABLES, LIGHTING POLE, LIGHTING UNIT, LIGHTING CONTROLLER FOR THE SPECIFIED EQUIPMENT. THE CONTRACTOR IS OBLIGATED TO ENSURE THAT ALL EQUIPMENT REMAINS IN SATISFACTORY OPERATING CONDITION THROUGHOUT AND AFTER THE CONSTRUCTION PERIOD. THE REMOVAL ACTIVITIES AT THE ROAD MUST ADHERE TO ALL EQUIPMENTS GOVERNING THE SEQUENCING AND SCHEDULING OF CONSTRUCTION. IT IS IMPERATIVE THAT ALL EXISTING FACILITIES, APPARATUS, CABLES, WIRING, AND OTHER EQUIPMENT SLATED TO REMAIN IN PLACE ON THE ROAD ARE SAFEGUARDED AT ALL TIMES FROM ANY POTENTIAL DAMAGE RESULTING FROM THE CONTRACTOR'S OPERATIONS. THE THE EVENT OF ANY SUCH DAMAGE, COMPREHENSIVE REPAIRS MUST BE UNDERTAKEN, ENSURING SATISFACTION WITH THE ENGINEER AT NO ADDITIONAL COST. SHOULD THE ENGINEER DETERMINE THAT THE CONTRACTOR'S OPERATIONS NECESSITATE THE TEMPORARY REMOVAL OF EXISTING EQUIPMENT FOR PROPER PROTECTION, SUCH REMOVAL AND SUBSEQUENT REMOUNTING SHALL BE CARRIED OUT WITHOUT INCURRING EXTRA COSTS.
- THE LOCATION OF ALL UTILITIES AND PRIVATELY OWNED FACILITIES SHALL BE FIELD VERIFIED BY THE CONTRACTOR PRIOR TO THE INSTALLATION OF ANY COMPONENTS.
- ELECTRICAL CONTRACTOR SHALL VERIFY FIELD CONDITIONS PRIOR TO BIDDING. THERE WILL BE NO ADDITIONAL COMPENSATION PAID FOR CLAIMS THAT ARISE FROM A FAILURE TO FULLY INVESTIGATE EXISTING FIELD CONDITIONS.
- IT IS THE CONTRACTOR'S RESPONSIBILITY TO ADEQUATELY IDENTIFY AND LOCATE ALL EXISTING UNDERGROUND FACILITIES WITHIN THE LIMITS OF THE PROJECT. THE CONTRACTOR SHALL BE LIABLE FOR ANY DAMAGE TO IDOT FACILITIES RESULTING FROM INACCURATE LOCATING.
- ELECTRICAL WORK SHALL CONFIRM WITH NATIONAL, STATE, AND LOCAL CODES.

SCHEDULE OF QUANTITIES		
DESCRIPTION	UNIT	QUANTITY
ELECTRICAL SERVICE INSTALLATION	EACH	2
UNDER GROUND CONDUIT, COILABLE NONMETALLIC CONDUIT, 4" DIA	FOOT	600
UNIT DUCT, 600V, 2-1C NO.8, 1/C NO.8 GROUND, (XLP-TYPE USE), 3/4" DIA. POLYETHYLENE	FOOT	5800
LUMINAIRE, LED, ROADWAY, OUTPUT DESIGNATION I	EACH	15
LIGHTING CONTROLLER, BASE MOUNTED, 240VOLT, 100AMP	EACH	2
LIGHT POLE, ALUMINUM, 45 FT. M.H. 15 FT MAST ARM	EACH	11
HANDHOLE	EACH	4
LIGHT POLE FOUNDATION, 30" DIAMETER	EACH	10
BREAKAWAY DEVICE, COUPLING WITH STAINLESS STEEL SCREEN	EACH	15
REMOVAL OF LIGHTING UNIT, NO SALVAGE	EACH	7
REMOVAL OF LIGHTING CONTROLLER	EACH	2
REMOVAL OF POLE FOUNDATION	EACH	6

CALCULATION SUMMARY

Luminaire Schedule									
Symbol	Qty	Label	Arrangement	Description	Luminaire Lumens	Luminaire Watts	Total Watts	Mounting Height	Arm
	11	ATB2 P901 R3 4K	Single	ATB2 P901 R3 4K	30429	199	2189	45	15

Calculation Summary									
Label	CalcType	Units	Avg	Max	Min	Avg/Min	Max/Min		
North South 1 - IL Route 127	Illuminance	Fc	0.9	2.4	0.3	2.9	N.A.		
North South 2 - IL Route 127	Illuminance	Fc	0.9	2.4	0.3	2.9	N.A.		

Luminaire Schedule										
Symbol	Qty	Label	Arrangement	Description	LLF	Luminaire Lumens	Luminaire Watts	Total Watts	Mounting Height	Arm
	4	ATB2 P902 R2 4K	Single	ATB2 P902 R2 4K	0.700	38088	245	980	45	0

Calculation Summary									
Label	CalcType	Units	Avg	Max	Min	Avg/Min	Max/Min		
Ramp A - West to North partial	Illuminance	Fc	0.8	2.4	0.3	2.7	N.A.		
Ramp C - East to South partial	Illuminance	Fc	0.9	2.8	0.3	2.9	N.A.		

MODEL: I64CI - Light-16 (Sheet)
FILE NAME: c:\pwworking\idc-px-01\hung_thai\dms2488\0376M95_sit_LightNotes.dgn



USER NAME = hung.thai	DESIGNED - MKB	REVISED -
	DRAWN - MKB	REVISED -
	CHECKED - SD	REVISED -
PLOT DATE = 5/4/2026	DATE - 05/07/2026	REVISED -

STATE OF ILLINOIS
DEPARTMENT OF TRANSPORTATION

LIGHTING GENERAL NOTES, INDEX OF DRAWINGS AND LEGEND

SCALE: SHEET 463 OF 775 SHEETS STA. TO STA.

F.A.I. RTE.	SECTION	COUNTY	TOTAL SHEETS	SHEET NO.
64	95-(3,4)RS-2	WASHINGTON	775	463
CONTRACT NO. 76M95				
ILLINOIS FED. AID PROJECT				

GENERAL NOTES

1. THE LOCATION OF ALL UTILITIES AND PRIVATELY OWNED FACILITIES SHALL BE FIELD VERIFIED BY THE CONTRACTOR PRIOR TO THE INSTALLATION OF ANY COMPONENTS.
2. THE CONTRACTOR SHALL VERIFY FIELD CONDITIONS PRIOR TO BIDDING. THERE WILL BE NO ADDITIONAL COMPENSATION PAID FOR CLAIMS THAT ARISE FROM A FAILURE TO FULLY INVESTIGATE EXISTING FIELD CONDITIONS.
3. IT IS THE CONTRACTOR'S RESPONSIBILITY TO ADEQUATELY IDENTIFY AND LOCATE ALL EXISTING UNDERGROUND FACILITIES WITHIN THE LIMITS OF THE PROJECT. THE CONTRACTOR SHALL BE LIABLE FOR ANY DAMAGE TO IDOT FACILITIES RESULTING FROM INACCURATE LOCATING.
4. ELECTRICAL WORK SHALL CONFORM WITH NATIONAL, STATE, AND LOCAL CODES.
5. ALL SURPLUS MATERIALS SHALL BE DISPOSED OF IN ACCORDANCE WITH ARTICLE 202.03 OF THE STANDARD SPECIFICATIONS.
6. GUY WIRES AND ANCHORS ARE SHOWN AS AN EXAMPLE AND SHALL BE INSTALLED AS NECESSARY TO THE ENGINEERS SATISFACTION.
7. THE ELECTRIC SERVICE ENTRANCE LOCATIONS SHOWN ON THE PLANS ARE APPROXIMATE AND FOR INFORMATIONAL PURPOSES ONLY. THE CONTRACTOR SHALL BE SOLELY RESPONSIBLE FOR ALL COORDINATION WITH THE UTILITY COMPANY TO DETERMINE THE SERVICE REQUIREMENTS AND EXACT SERVICE ENTRANCE LOCATIONS. ANY MODIFICATIONS REQUIRED BY THE UTILITY SHALL BE INCORPORATED BY THE CONTRACTOR AT NO ADDITIONAL COST.

LIGHTING SUMMARY OF QUANTITIES

PAY ITEM	DESCRIPTION	UNIT	QUANTITY
X8410102	TEMPORARY LIGHTING SYSTEM	LSUM	1

HIGHWAY STANDARD

830026-01 TEMPORARY ROADWAY LIGHTING
 825001-04 LIGHTING CONTROLLER POLE MOUNTED, 240V

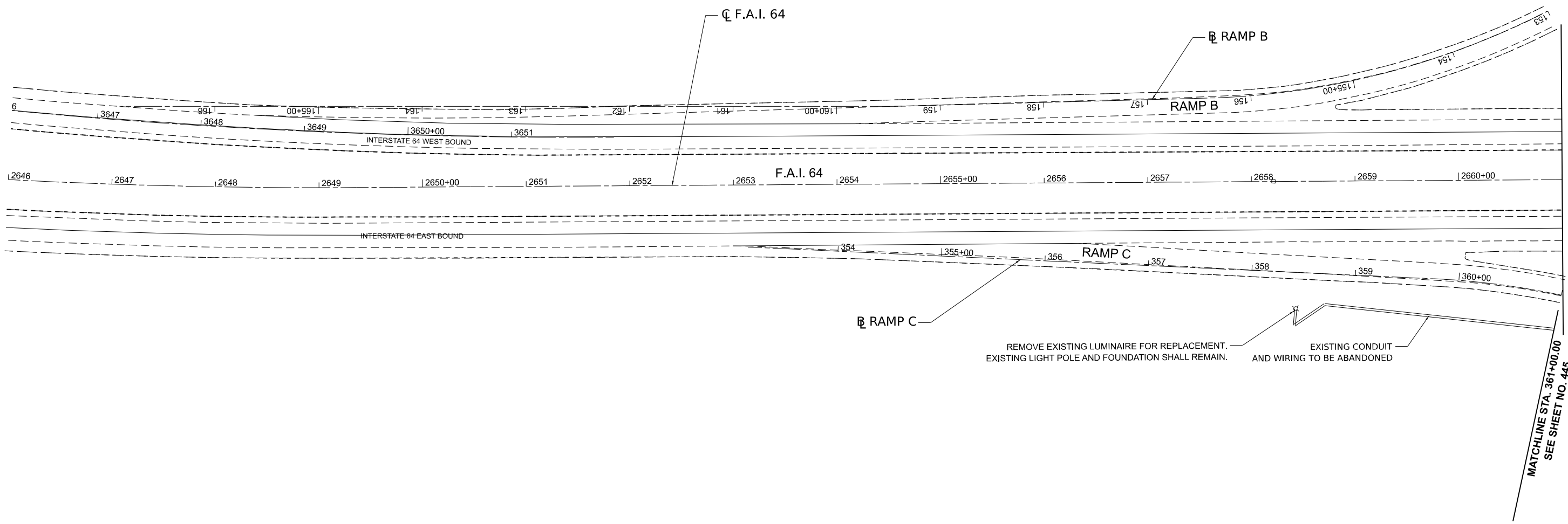
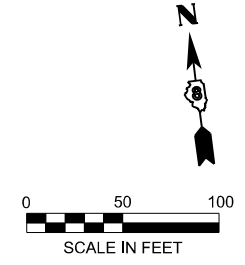
INDEX OF SHEETS

L-1 GENERAL NOTES, SUMMARY OF QUANTITIES AND INDEX OF SHEETS
 L-2 TO L-5 PROPOSED TEMPORARY LIGHTING PLANS
 L-6 TO L-7 WIRING DIAGRAMS AND LUMINAIRE PERFORMANCE TABLE

L-1

MODEL: General Notes (Sheet)
 FILE NAME: S:\GENIELECTRIC\Engineers\Hyder\District_8\76M95-Temporary Crossovers Lighting Design\IGN\MOD\0876M95_GenNotes&WiringDiagrams.dgn

USER NAME = mohammed.hyder	DESIGNED -	REVISED -	STATE OF ILLINOIS DEPARTMENT OF TRANSPORTATION	TEMPORARY CROSSEVERS LIGHTING GENERAL NOTES, SUMMARY OF QUANTITIES AND INDEX OF SHEETS	F.A.I. RTE.	SECTION	COUNTY	TOTAL SHEETS	SHEET NO.	
	DRAWN -	REVISED -			64	95-(3,4)RS-2	WASHINGTON	\$TOTL		
	CHECKED -	REVISED -			CONTRACT NO. 76M95					
PLOT DATE = 1/20/2026	DATE -	REVISED -			SCALE:	SHEET 1 OF 1 SHEETS	STA.	TO STA.	ILLINOIS FED. AID PROJECT	



MODEL: I64CI - Light-16 (Sheet)
 FILE NAME: c:\pwworking\gdl\des-pw\01\hung_thai\dms2488\0376M95_sit_LightRem.dgn



USER NAME = hung.thai	DESIGNED - MKB	REVISED -
	DRAWN - MKB	REVISED -
	CHECKED - SD	REVISED -
PLOT DATE = 5/4/2026	DATE - 05/07/2026	REVISED -

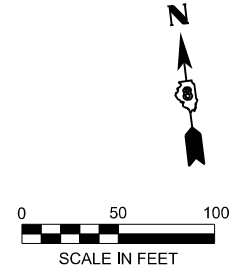
STATE OF ILLINOIS
DEPARTMENT OF TRANSPORTATION

EXISTING LIGHTING AND REMOVAL PLAN
I-64 MAINLINE

SCALE: 1"=50' SHEET 465 OF 775 SHEETS STA. 2646+00.00 TO STA. 2661+00.00

F.A.I. RTE.	SECTION	COUNTY	TOTAL SHEETS	SHEET NO.
64	95-(3,4)RS-2	WASHINGTON	775	465
CONTRACT NO. 76M95				
ILLINOIS FED. AID PROJECT				

MATCHLINE STA. 45+00.00
SEE SHEET NO. 444



CL IL ROUTE 127

EXISTING CONDUIT AND WIRING
TO BE ABANDONED

IL ROUTE 127
ZONED INTERSECTION

EXISTING LIGHT POLE AND
FOUNDATION TO BE REMOVED

CL F.A.I. 64

MATCHLINE STA. 2661+00.00
SEE SHEET NO. 441

INTERSTATE 64 WEST BOUND

2661 2662 2663 2664 2665+00 2666 2667 F.A.I. 64 2668 2669 2670+00 2671 2672 2673 2674 2675+00

INTERSTATE 64 EAST BOUND

MATCHLINE STA. 2676+00.00
SEE SHEET NO. 443

EXISTING LIGHT POLE AND
FOUNDATION TO BE REMOVED

EXISTING CONDUIT
AND WIRING TO BE ABANDONED

MATCHLINE STA. 55+00.00
SEE SHEET NO. 445

MODEL: I64CL - Light-17 (Sheet)
FILE NAME: c:\pwworking\gdl\des-pvw-01\hung_thai\dms2488\0376M95_sit_LightRem.dgn



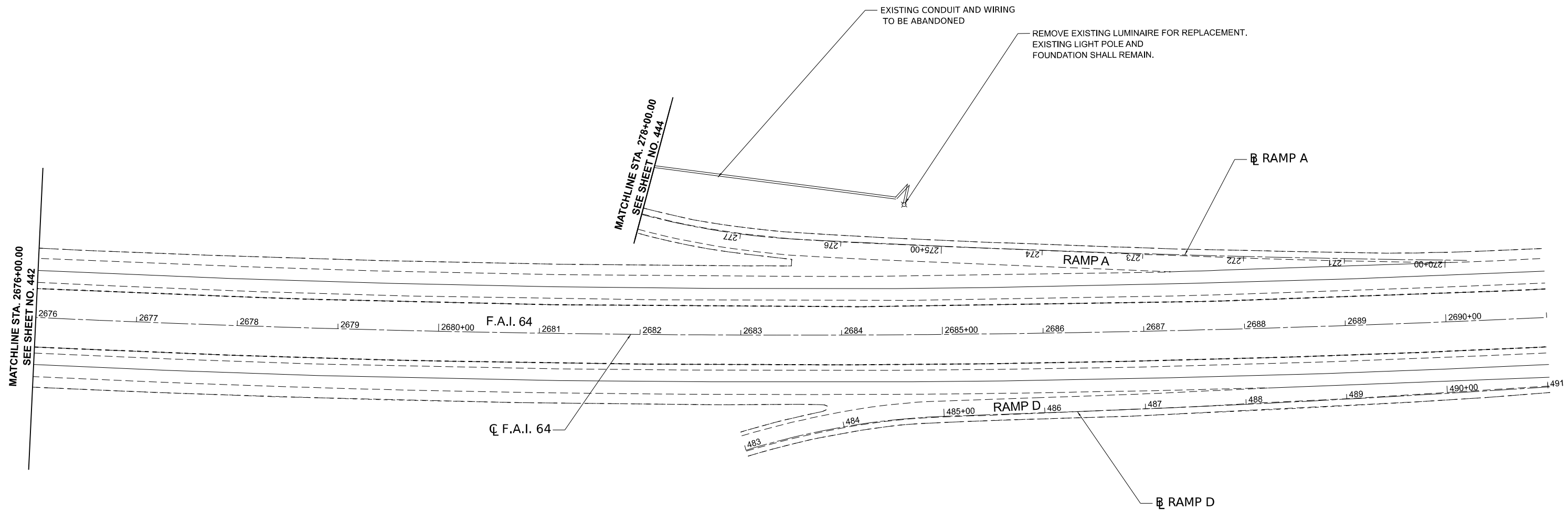
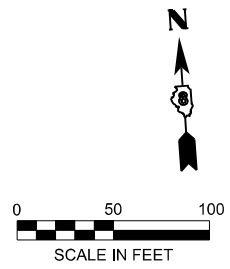
USER NAME = hung.thai	DESIGNED - MKB	REVISED -
	DRAWN - MKB	REVISED -
	CHECKED - SD	REVISED -
PLOT DATE = 5/4/2026	DATE - 05/07/2026	REVISED -

STATE OF ILLINOIS
DEPARTMENT OF TRANSPORTATION

EXISTING LIGHTING AND REMOVAL PLAN
I-64 MAINLINE

SCALE: 1"=50' SHEET 466 OF 775 SHEETS STA. 2661+00.00 TO STA. 2676+00.00

F.A.I. RTE.	SECTION	COUNTY	TOTAL SHEETS	SHEET NO.
64	95-(3,4)RS-2	WASHINGTON	775	466
CONTRACT NO. 76M95				
ILLINOIS FED. AID PROJECT				



MODEL: I64CI - Light-18 (Sheet)
 FILE NAME: c:\pwworking\gdl\des-pw\01\hung_thai\dms2488\0376M95_sit_LightRem.dgn



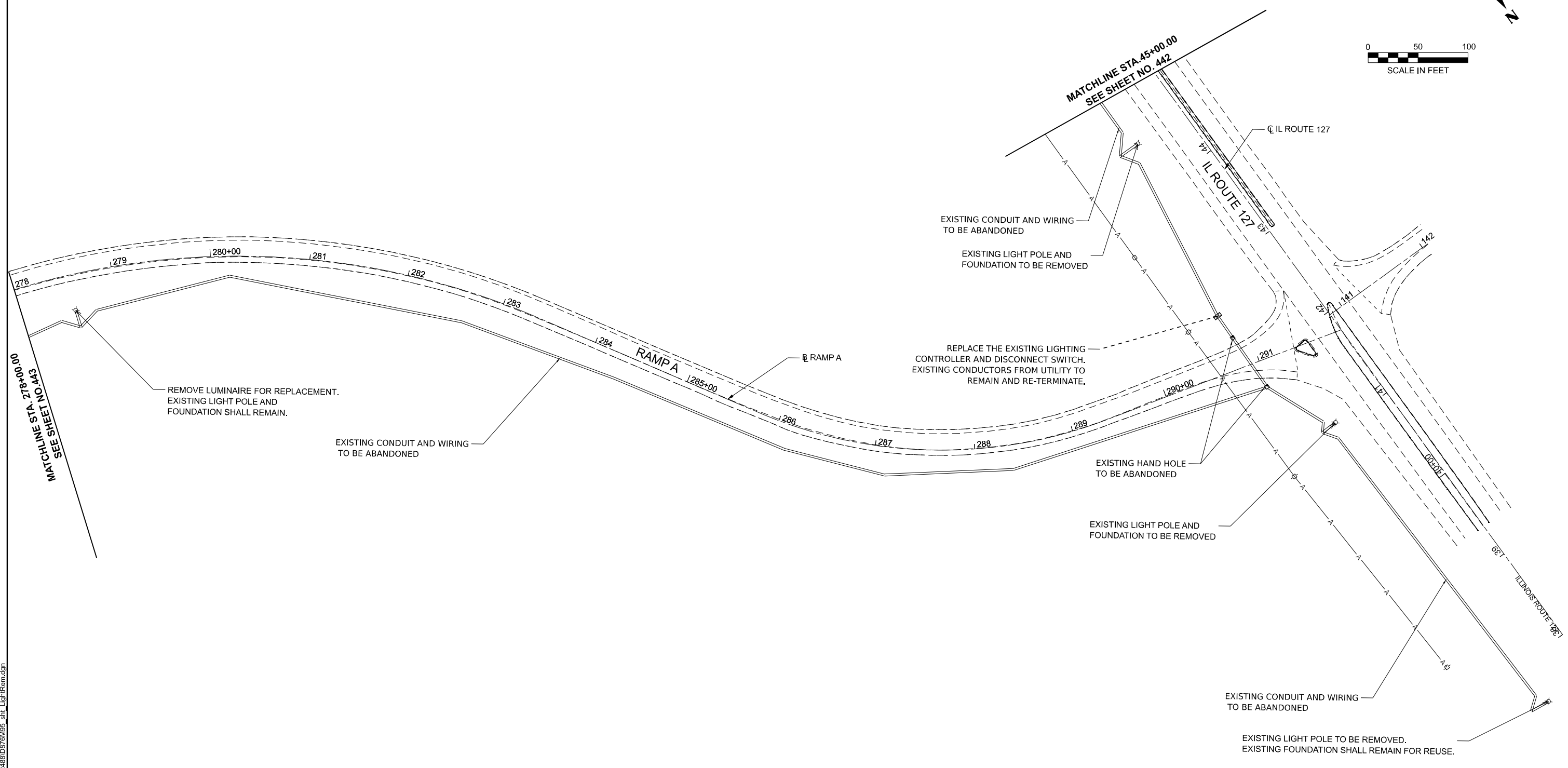
USER NAME = hung.thai	DESIGNED - MKB	REVISED -
	DRAWN - MKB	REVISED -
	CHECKED - SD	REVISED -
PLOT DATE = 5/4/2026	DATE - 05/07/2026	REVISED -

STATE OF ILLINOIS
DEPARTMENT OF TRANSPORTATION

EXISTING LIGHTING AND REMOVAL PLAN
I-64 MAINLINE

SCALE: 1"=50' SHEET 467 OF 775 SHEETS STA. 2676+00.00 TO STA. 2691+00.00

F.A.I. RTE.	SECTION	COUNTY	TOTAL SHEETS	SHEET NO.
64	95-(3,4)RS-2	WASHINGTON	775	467
CONTRACT NO. 76M95				
ILLINOIS FED. AID PROJECT				



MODEL: I64CI - Light 35 (Sheet)
 FILE NAME: c:\pwworking\idc-pw-01\hung_thai\dms2488\0376M95_sht_LightRem.dgn



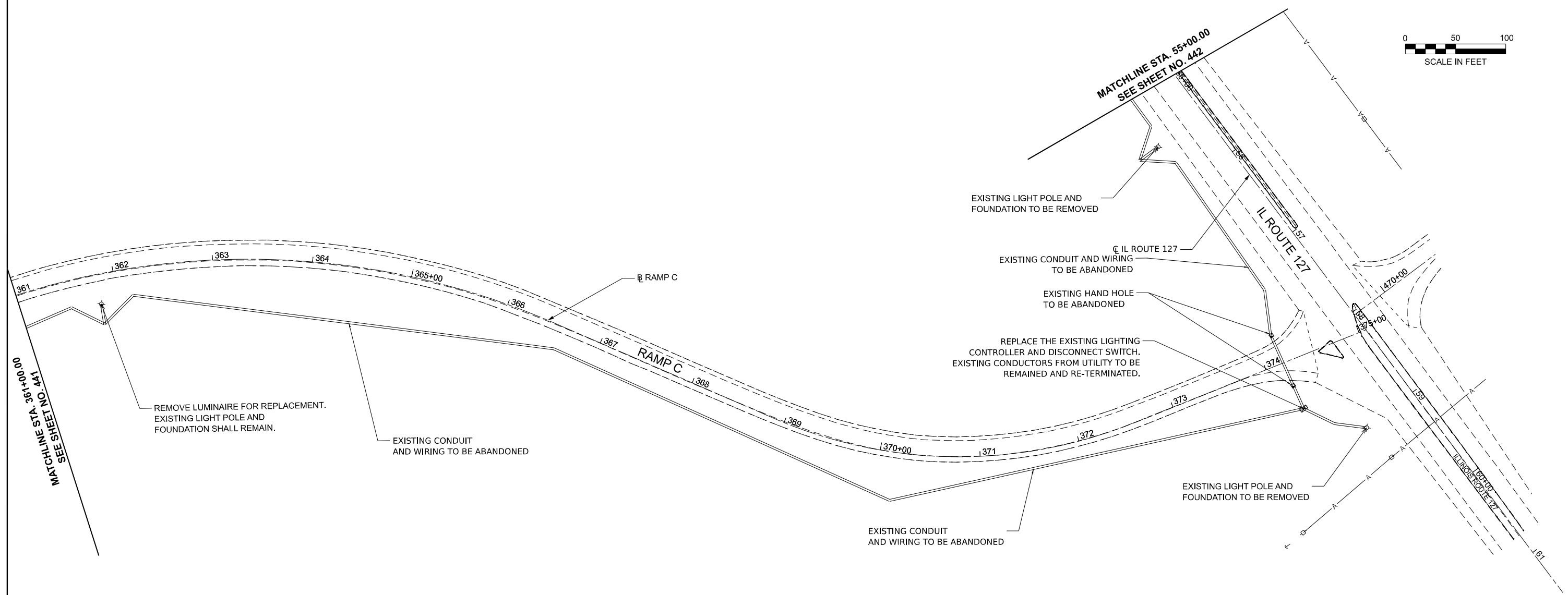


USER NAME = hung.thai	DESIGNED - MKB	REVISED -
	DRAWN - MKB	REVISED -
	CHECKED - SD	REVISED -
PLOT DATE = 5/4/2026	DATE - 05/07/2026	REVISED -

**STATE OF ILLINOIS
 DEPARTMENT OF TRANSPORTATION**

**EXISTING LIGHTING AND REMOVAL PLAN
 I-64 AT IL ROUTE 127 RAMP A**

SCALE: 1"=50' SHEET 468 OF 775 SHEETS STA. 278+00.00 TO STA. 293+00.00

F.A.I. RTE.	SECTION	COUNTY	TOTAL SHEETS	SHEET NO.
64	95-(3,4)RS-2	WASHINGTON	775	468
CONTRACT NO. 76M95				
ILLINOIS FED. AID PROJECT				



MATCHLINE STA. 1+36+00.00 SEE SHEET NO. 441

MODEL: I64CI - Light 36 (Sheet)
FILE NAME: c:\pwworking\idc-pw-01\hung_thai\dms2488\0376M95_sit_LightRem.dgn



USER NAME = hung.thai	DESIGNED - MKB	REVISED -
	DRAWN - MKB	REVISED -
	CHECKED - SD	REVISED -
PLOT DATE = 5/4/2026	DATE - 05/07/2026	REVISED -

**STATE OF ILLINOIS
DEPARTMENT OF TRANSPORTATION**

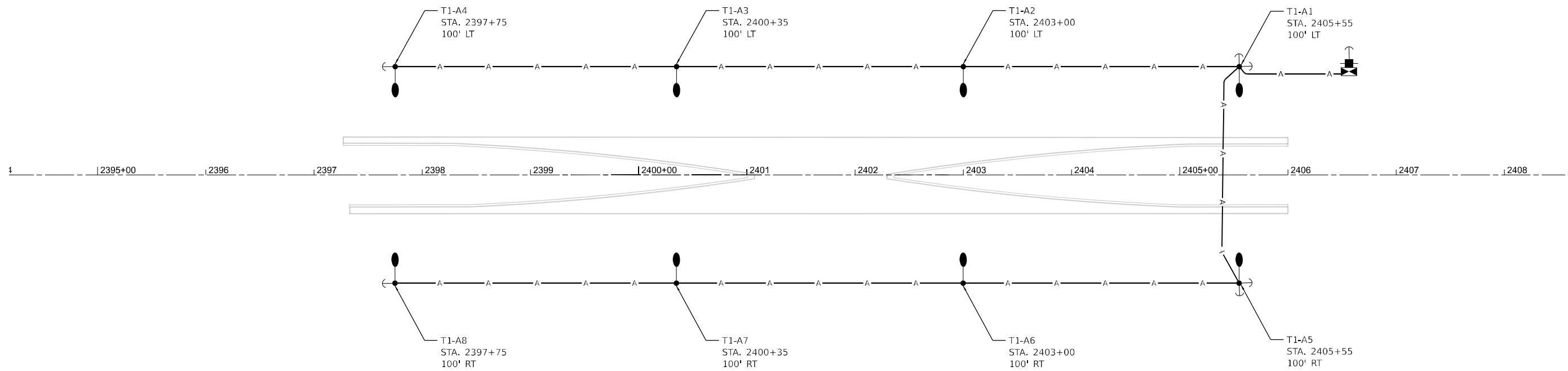
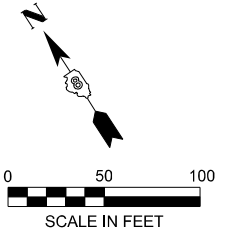
**EXISTING LIGHTING AND REMOVAL PLAN
I-64 AT IL ROUTE 127 RAMP C**

SCALE: 1"=50' SHEET 469 OF 775 SHEETS STA. 361+00.00 TO STA. 376+00.00

F.A.I. RTE.	SECTION	COUNTY	TOTAL SHEETS	SHEET NO.
64	95-(3,4)RS-2	WASHINGTON	775	469
CONTRACT NO. 76M95				
ILLINOIS FED. AID PROJECT				

LEGEND

- PROPOSED ELECTRIC SERVICE
- ⊠ PROPOSED TEMPORARY LIGHTING CONTROLLER, 'T1'
- PROPOSED TEMPORARY LIGHTING UNIT, 50FT. M.H., WOOD POLE, CLASS 3, WITH 15FT. MAST ARM, LUMINAIRE, LED, ROADWAY, OUTPUT DESIGNATION H
- ← GUY WIRE ANCHOR
- A— PROPOSED AERIAL CABLE, 2-1/C NO. 6 WITH MESSENGER WIRE

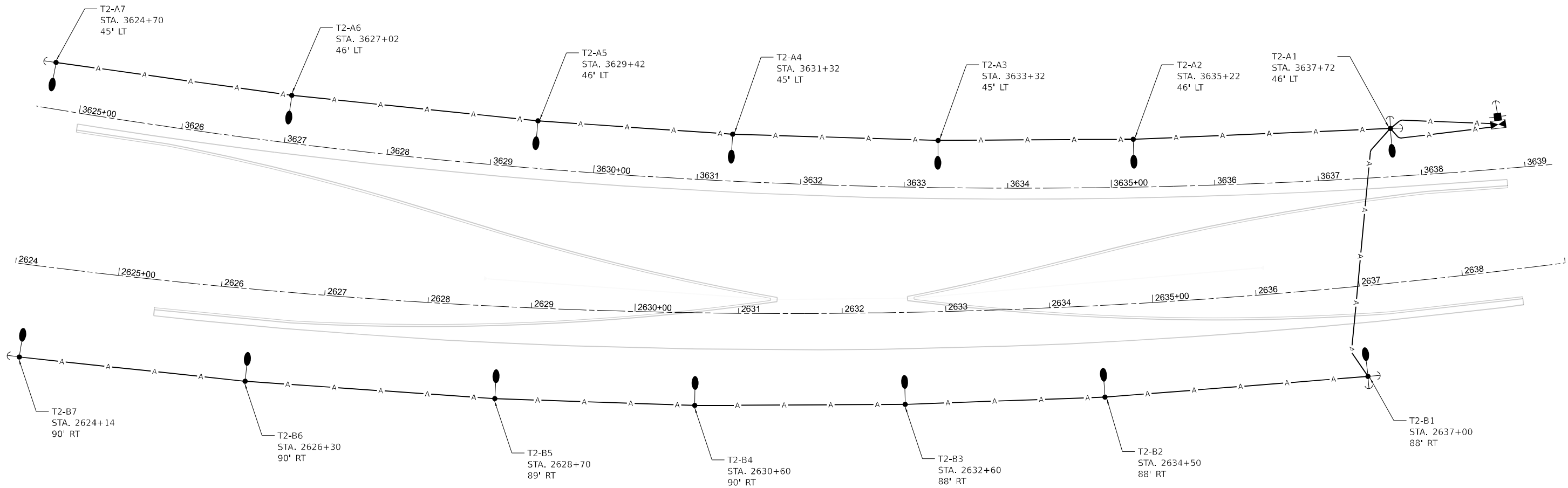
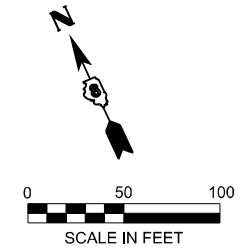


MODEL: Crossovers - Plan 1 (Sheet)
FILE NAME: S:\GENELECTRICAL\Engineers\Hyder\District 8\76M95-Temporary Crossovers Lighting Design\IGN\MOD\0876M95_LightingPlans.dgn

USER NAME = mohammed.hyder PLOT DATE = 1/14/2026	DESIGNED - DRAWN - CHECKED - DATE -	REVISED - REVISED - REVISED - REVISED -	STATE OF ILLINOIS DEPARTMENT OF TRANSPORTATION	PROPOSED TEMPORARY LIGHTING PLAN - CROSSOVER 1 I-64	SCALE: 1"=50' SHEET 1 OF 1 SHEETS	STA. 2394+20 TO STA. 2409+18	<table border="1" style="font-size: 8px;"> <tr> <th>F.A.I. RTE.</th> <th>SECTION</th> <th>COUNTY</th> <th>TOTAL SHEETS</th> <th>SHEET NO.</th> </tr> <tr> <td>64</td> <td>95-(3,4)RS-2</td> <td>WASHINGTON</td> <td>\$TOTL</td> <td></td> </tr> <tr> <td colspan="5" style="text-align: center;">CONTRACT NO. 76M95</td> </tr> </table>	F.A.I. RTE.	SECTION	COUNTY	TOTAL SHEETS	SHEET NO.	64	95-(3,4)RS-2	WASHINGTON	\$TOTL		CONTRACT NO. 76M95				
F.A.I. RTE.	SECTION	COUNTY	TOTAL SHEETS	SHEET NO.																		
64	95-(3,4)RS-2	WASHINGTON	\$TOTL																			
CONTRACT NO. 76M95																						

LEGEND






- PROPOSED ELECTRIC SERVICE
- ⊠ PROPOSED TEMPORARY LIGHTING CONTROLLER, 'T2'
- PROPOSED TEMPORARY LIGHTING UNIT, 50FT. M.H., WOOD POLE, CLASS 3, WITH 15FT. MAST ARM, LUMINAIRE, LED, ROADWAY, OUTPUT DESIGNATION H
- ← GUY WIRE ANCHOR
- A— PROPOSED AERIAL CABLE, 2-1/C NO. 6 WITH MESSENGER WIRE

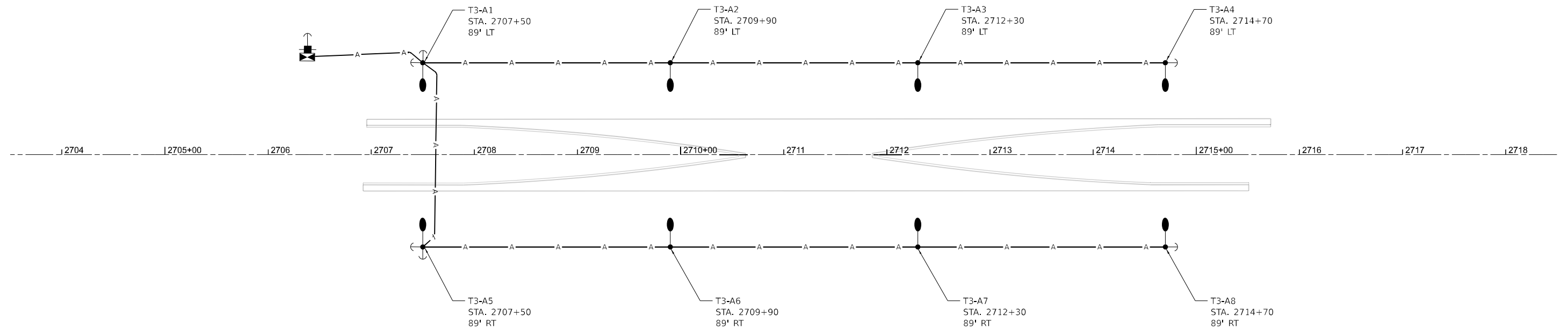
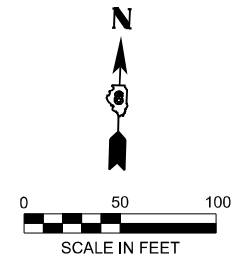


MODEL: Crossover - Plan 2 [Sheet]
 FILE NAME: S:\GENELECTRIC\Engineers\Hyder\District 8\76M95-Temporary Lighting Design\DCM\MOD\876M95_LightingPlans.dgn

	USER NAME = mohammed.hyder	DESIGNED -	REVISED -	STATE OF ILLINOIS DEPARTMENT OF TRANSPORTATION	PROPOSED TEMPORARY LIGHTING PLAN - CROSSOVER 2				F.A.I RTE.	SECTION	COUNTY	TOTAL SHEETS	SHEET NO.
		DRAWN -	REVISED -		I-64				64	95-(3,4)RS-2	WASHINGTON	\$TOTL	
		CHECKED -	REVISED -		SCALE: 1"=50'				SHEET 1 OF 1 SHEETS		CONTRACT NO. 76M95		
	PLOT DATE = 1/14/2026	DATE -	REVISED -	STA. 2624+00.00 TO STA. 2639+00.00				ILLINOIS FED. AID PROJECT					

LEGEND






-  PROPOSED ELECTRIC SERVICE
-  PROPOSED TEMPORARY LIGHTING CONTROLLER 'T3'
-  PROPOSED TEMPORARY LIGHTING UNIT, 50FT. M.H., WOOD POLE, CLASS 3, WITH 15FT. MAST ARM, LUMINAIRE, LED, ROADWAY, OUTPUT DESIGNATION H
-  GUY WIRE ANCHOR
-  PROPOSED AERIAL CABLE, 2-1/C NO. 6 WITH MESSENGER WIRE

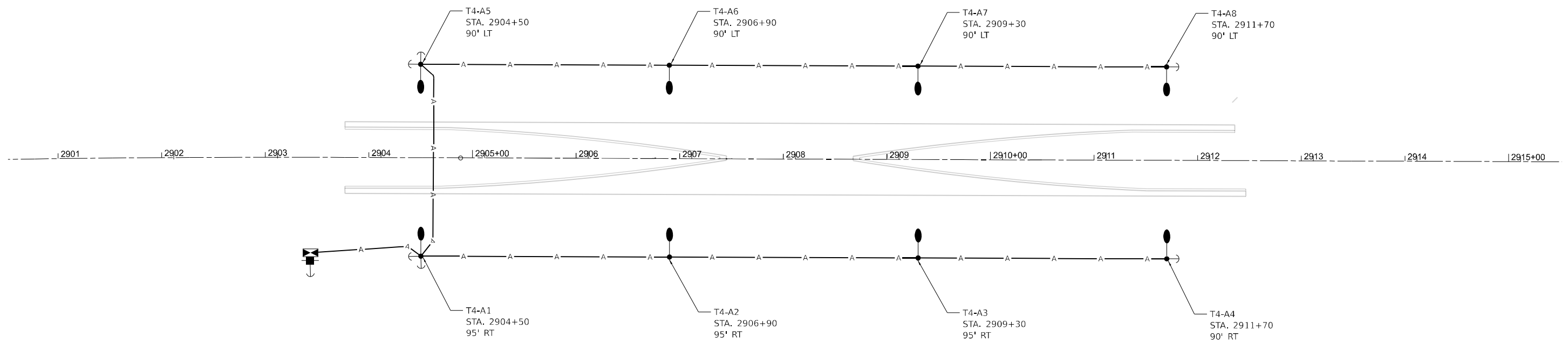
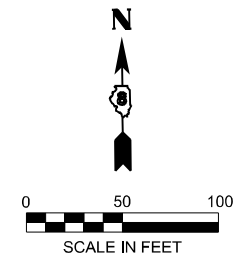


MODEL: Crossovers - Plan 3 (Sheet)
FILE NAME: S:\GENELECTRICAL\Engineers\Hyder\District 8\76M95-Temporary Lighting Design\DCN\MOD\876M95_LightingPlans.dgn

	USER NAME = mohammed.hyder	DESIGNED -	REVISED -	STATE OF ILLINOIS DEPARTMENT OF TRANSPORTATION	PROPOSED TEMPORARY LIGHTING PLAN - CROSSOVER 3			F.A.I. RTE.	SECTION	COUNTY	TOTAL SHEETS	SHEET NO.
		DRAWN -	REVISED -		I-64	64	95-(3,4)RS-2	WASHINGTON	\$TOTL			
	PLOT DATE = 1/12/2026	CHECKED -	REVISED -		SCALE: 1"=50'	SHEET 1	OF 1 SHEETS	STA. 2703+50.00	TO STA. 2718+50.00	ILLINOIS FED. AID PROJECT		
		DATE -	REVISED -						CONTRACT NO. 76M95			

LEGEND

-  PROPOSED ELECTRIC SERVICE
-  PROPOSED TEMPORARY LIGHTING CONTROLLER, 'T4'
-  PROPOSED TEMPORARY LIGHTING UNIT, 50FT. M.H., WOOD POLE, CLASS 3, WITH 15FT. MAST ARM, LUMINAIRE, LED, ROADWAY, OUTPUT DESIGNATION H
-  GUY WIRE ANCHOR
-  PROPOSED AERIAL CABLE, 2-1/C NO. 6 WITH MESSENGER WIRE





MODEL: Crossovers - Plan 4 (Sheet)
 FILE NAME: S:\GENELECTRICAL\Engineers\Hyder\District 8\76M95-Temporary Lighting Design\DCNM\0876M95_LightingPlans.dgn

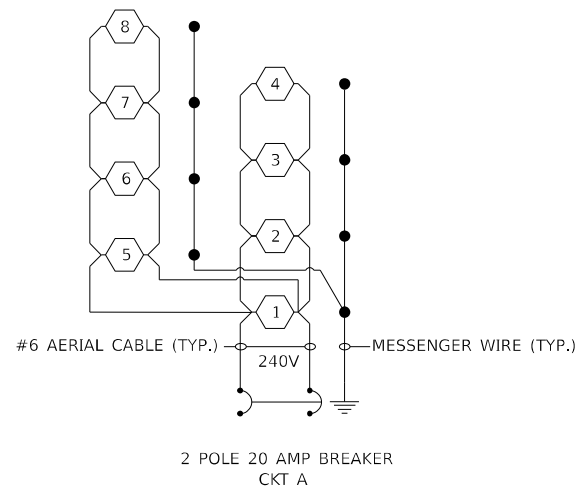
	USER NAME = mohammed.hyder	DESIGNED -	REVISED -	STATE OF ILLINOIS DEPARTMENT OF TRANSPORTATION	PROPOSED TEMPORARY LIGHTING PLAN - CROSSOVER 4			F.A.I. RTE.	SECTION	COUNTY	TOTAL SHEETS	SHEET NO.
		DRAWN -	REVISED -		I-64			64	95-(3,4)RS-2	WASHINGTON	\$TOTL	
		CHECKED -	REVISED -		SCALE: 1"=50'			SHEET 1	OF 1	SHEETS	STA. 2900+52	TO STA. 2915+51
	PLOT DATE = 1/12/2026	DATE -	REVISED -					ILLINOIS FED. AID PROJECT				

NOTE

1. ALL NECESSARY REVISIONS TO THE WIRING SHOWN ON THIS SHEET SHALL BE MADE AT NO ADDITIONAL COST TO THE DEPARTMENT AND TO THE SATISFACTION OF THE ENGINEER.

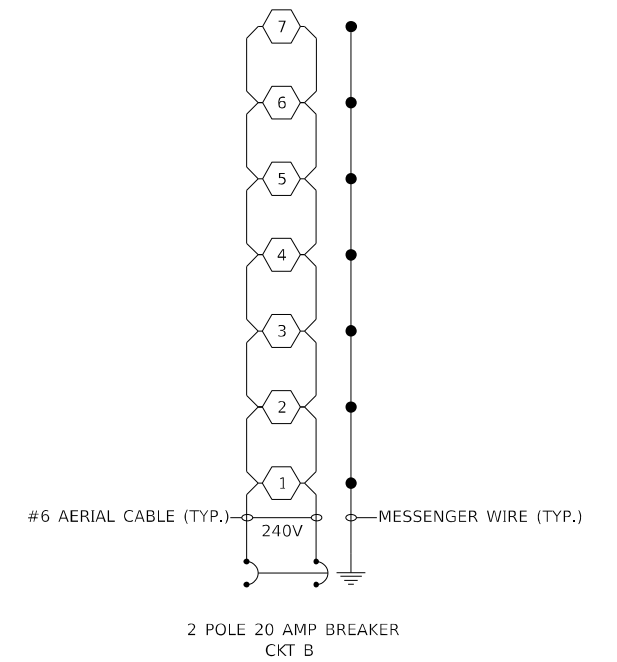
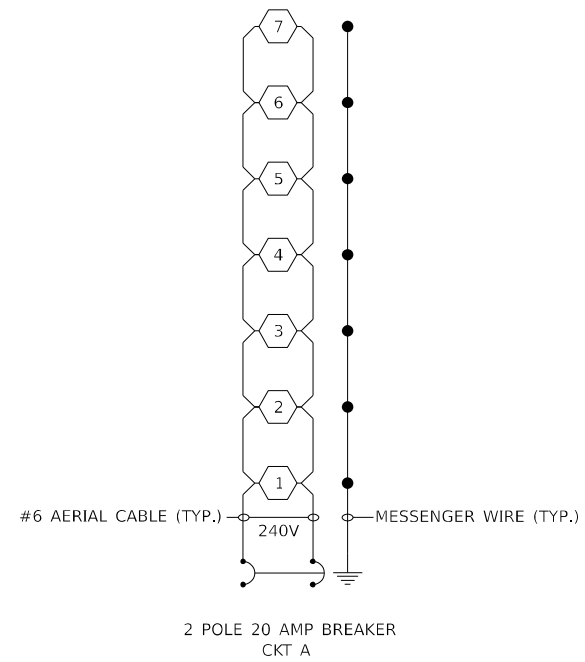
LEGEND

-  ROADWAY LUMINAIRE, LED.
INDICATES POLE IDENTIFIER
-  GROUND ROD



CROSSOVER 1

PROPOSED TEMPORARY LIGHTING CONTROLLER, 'T1'
240VOLT, 30AMP



CROSSOVER 2

PROPOSED TEMPORARY LIGHTING CONTROLLER, 'T2'
240VOLT, 30AMP



MODEL: Wiring Diagrams (Sheet)
FILE NAME: S:\GENELECTRIC\Engineers\Hyder\District 8\76M95-Temporary Crossovers Lighting Design\Design\Diagram\876M95_ConNotes&WiringDiagrams.dgn

USER NAME = mohammed.hyder DESIGNED - DRAWN - CHECKED - PLOT DATE = 1/20/2026 DATE -	DESIGNED - REVISIONS - REVISIONS - REVISIONS - REVISIONS -	STATE OF ILLINOIS DEPARTMENT OF TRANSPORTATION	WIRING DIAGRAMS				F.A.I RTE.	SECTION	COUNTY	TOTAL SHEETS	SHEET NO.
							64	95-(3,4)RS-2	WASHINGTON	\$TOTL	
						CONTRACT NO. 76M95		ILLINOIS FED.AID PROJECT			
SCALE			SHEET 1	OF 1	SHEETS	STA.	TO STA.				

NOTE

1. ALL NECESSARY REVISIONS TO THE WIRING SHOWN ON THIS SHEET SHALL BE MADE AT NO ADDITIONAL COST TO THE DEPARTMENT AND TO THE SATISFACTION OF THE ENGINEER.

LEGEND

-  ROADWAY LUMINAIRE, LED, # INDICATES POLE IDENTIFIER
-  GROUND ROD



Luminaire Performance Table

Project

Date	Contract Number	Section Number	County
01/08/26	76M95	95-(3, 4)RS-2	Washington

Marked Route Number	Municipality
I-64	Nashville

Roadway

Lane Width (see note 4)	Number and Direction of lanes	Median Width	Surface Classification	Q-Zero Value
12Ft.	2 Lanes 1 Direction Only	N/A	R3	0.07

Structure

Mounting Height	Arm Length	Set-Back (see note 1)	Number of Luminaires
50Ft.	15Ft.	30Ft.	N/A

Luminaire

Description	Transverse Distribution	Lateral Distribution	
LED, Roadway, Output Designation H	Type III	Medium	
Total Light Loss Factor (LLF)	B-U-G Rating	Shields	Dimming Protocol
Refer to Notes 6 and 7	U=0	N/A	0-10V

Layout

Spacing	Configuration
275Ft.	Single Sided

Performance (see notes 5 and 6)

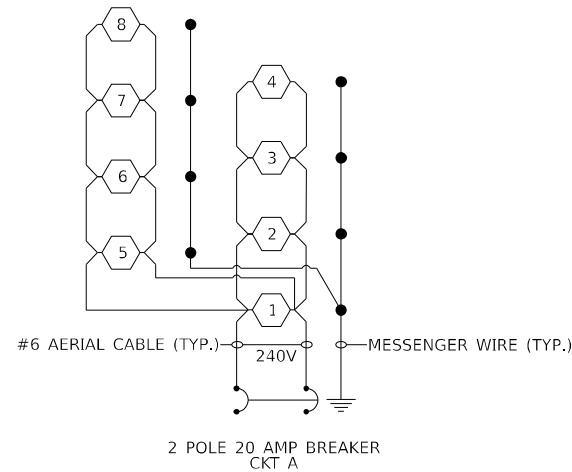
Average Illuminance, E_{AVE} (fc)	Uniformity Ratio, E_{AVE}/E_{MIN}		
≥ 0.6	$\leq 3.0:1$		
Average Luminance, L_{AVE} (cd/m ²)	Uniformity Ratio, L_{AVE}/L_{MIN}	Uniformity Ratio, L_{MAX}/L_{MIN}	Veiling Luminance Ratio, L_v/L_{AVE}
≥ 0.4	$\leq 3.5:1$	$\leq 6.0:1$	$\leq 0.3:1$

Light Trespass (see notes 5 and 7)

Distance to ROW (behind pole)	Max. Horizontal Illuminance at ROW, E_H	Max. Vertical Illuminance at ROW, E_V
N/A	N/A	N/A

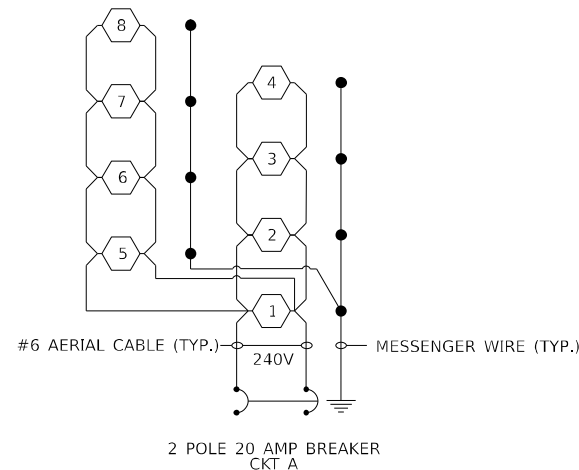
Notes

1. Set-Back is from Edge of Pavement (white line).
2. Lighting calculations shall be performed with all luminaires oriented toward and perpendicular to the roadway.
3. Performance requirements shall be the minimum acceptable standards of photometric performance for the luminaire, based on the given conditions listed above.
4. Lane width is the width of each **individual** lane, not to be confused with total roadway width.
5. Compliance with performance criteria shall be held to one significant digit.
6. Photometric calculations for roadways shall be performed with a total light loss factor of 0.7
7. Light trespass calculations shall be performed with a total light loss factor of 1.0 and with horizontal calculations performed at grade and vertical calculations performed with calculation points located three feet above grade.
8. Luminaire performance table is intended to define the luminaire and does not necessarily match any specific roadway geometry, mounting height, setback, or arm length.



CROSSOVER 3

PROPOSED TEMPORARY LIGHTING CONTROLLER, 'T3'
240VOLT, 30AMP



CROSSOVER 4

PROPOSED TEMPORARY LIGHTING CONTROLLER, 'T4'
240VOLT, 30AMP

Printed 01/14/26

BDE 5630 (Rev. 06/06/24)

MODEL: Wiring Diagrams and LPT (Sheet)
FILE NAME: S:\GENELECTRICAL\engineer\Hyder\District 8\76M95-Temporary Crossovers Lighting Design\IGN\MOD\0876M95_ConNotes&WiringDiagrams.dgn

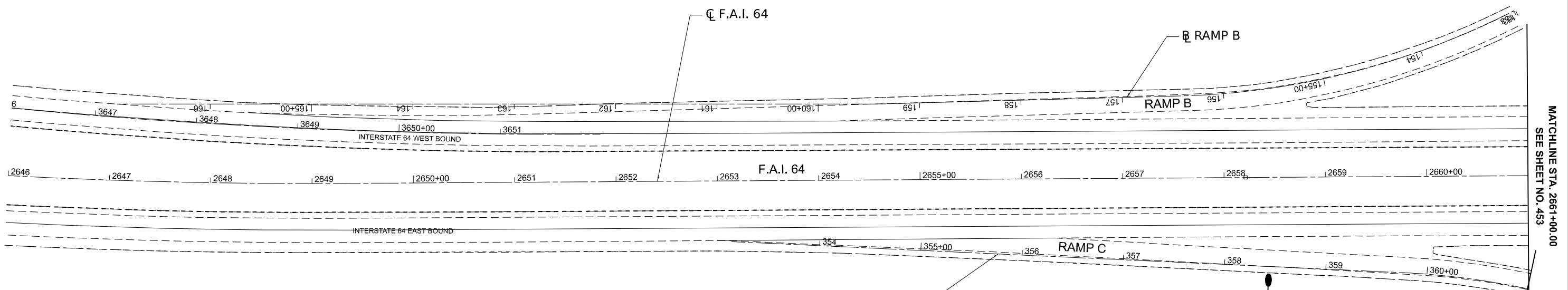
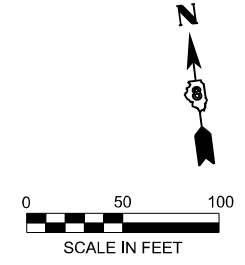
USER NAME = mohammed.hyder	DESIGNED -	REVISED -
	DRAWN -	REVISED -
	CHECKED -	REVISED -
PLOT DATE = 1/20/2026	DATE -	REVISED -

**STATE OF ILLINOIS
DEPARTMENT OF TRANSPORTATION**

WIRING DIAGRAMS AND LUMINAIRE PERFORMANCE TABLE

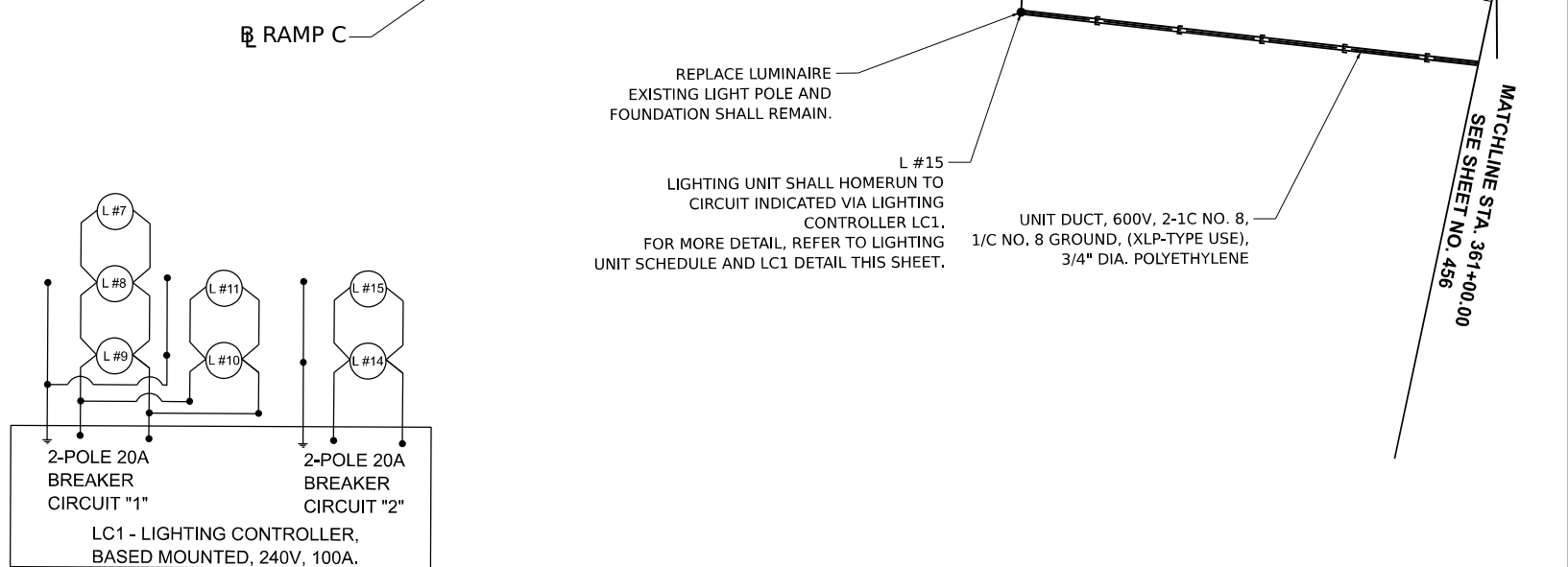
SCALE: SHEET 1 OF 1 SHEETS STA. TO STA.

F.A.I. RTE.	SECTION	COUNTY	TOTAL SHEETS	SHEET NO.
64	95-(3,4)RS-2	WASHINGTON	\$TOTL	
			CONTRACT NO. 76M95	
ILLINOIS FED. AID PROJECT				



LIGHTING UNIT SCHEDULE							
LIGHTING UNIT #	MOUNTING HEIGHT (FFET)	POLE HEIGHT (FEET)	MAST ARM (FEET)	STATION	LIGHTING CONTROLLER #	HOMERUN CIRCUIT #	LIGHT FIXTURE (WATT)
L #9	45	45	15	56+72 R	LC1	CIRCUIT "1"	199
L #8	45	45	15	53+97 L	LC1	CIRCUIT "1"	199
L #7	45	45	15	51+38 R	LC1	CIRCUIT "1"	199
L #10	45	45	15	58+89 R	LC1	CIRCUIT "1"	199
L #11	45	45	15	60+77 L	LC1	CIRCUIT "1"	199
L #14	45	45	0	361+70 R	LC1	CIRCUIT "2"	245
L #15	45	45	0	358+45 R	LC1	CIRCUIT "2"	245
L #1	45	45	15	37+50 L	LC2	CIRCUIT "1"	199
L #2	45	45	15	39+30 R	LC2	CIRCUIT "1"	199
L #3	45	45	15	41+15 L	LC2	CIRCUIT "1"	199
L #4	45	45	15	43+57 L	LC2	CIRCUIT "1"	199
L #5	45	45	15	46+31 R	LC2	CIRCUIT "1"	199
L #6	45	45	15	48+67 L	LC2	CIRCUIT "1"	199
L #12	45	45	0	278+50 L	LC2	CIRCUIT "2"	245
L #13	45	45	0	275+40 L	LC2	CIRCUIT "2"	245

NOTES: POLE L #2, L#3, L#4, L #5, L#6, L#7, L #8, L #9, L #10, L #11 SETBACK 30FT FROM EDGE OF PAVEMENT (NEW LOCATION- FOUNDATION)
 POLE L #1: REUSE EXISTING FOUNDATION
 POLE L #12, L#13, L #14, L#15 REUSE EXISTING LIGHT POLE AND FOUNDATION



MODEL: I64CL - Light-16 (Sheet)
 FILE NAME: c:\pwworking\gdl\des-p\11\hung.thai\dms2488\0876M95_sht_Light.dgn



USER NAME = hung.thai	DESIGNED - MKB	REVISED -
	DRAWN - MKB	REVISED -
	CHECKED - SD	REVISED -
PLOT DATE = 5/4/2026	DATE - 05/07/2026	REVISED -

STATE OF ILLINOIS
 DEPARTMENT OF TRANSPORTATION

PROPOSED LIGHTING PLAN
 I-64 MAINLINE

SCALE: 1"=50' SHEET 476 OF 775 SHEETS STA. 2646+00.00 TO STA. 2661+00.00

F.A.I. RTE.	SECTION	COUNTY	TOTAL SHEETS	SHEET NO.
64	95-(3,4)RS-2	WASHINGTON	775	476
CONTRACT NO. 76M95				
ILLINOIS FED. AID PROJECT				

MATCHLINE STA. 45+00.00
SEE SHEET NO. 455



IL ROUTE 127

LIGHT POLE, ALUMINUM,
45 FT. M.H., 15 FT MAST ARM
NEW FOUNDATION.

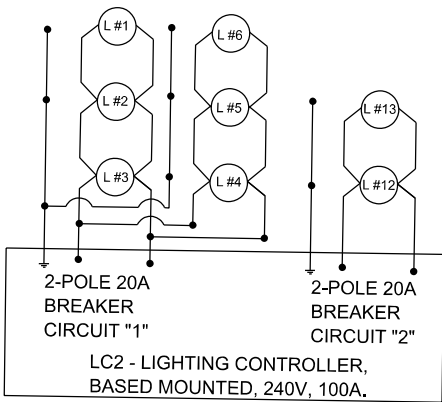
L #5
LIGHTING UNIT SHALL HOMERUN TO
CIRCUIT INDICATED VIA LIGHTING
CONTROLLER LC2.
FOR MORE DETAIL, REFER TO LIGHTING
UNIT SCHEDULE ON SHEET 452 AND
LC2 DETAIL THIS SHEET.

CNC CONDUIT
UNDER RAMP PAVEMENT
4" DIA

UNIT DUCT, 600V, 2-1C NO. 8,
1/C NO. 8 GROUND, (XLP-TYPE USE),
3/4" DIA. POLYETHYLENE

LIGHT POLE, ALUMINUM,
45 FT. M.H., 15 FT MAST ARM
NEW FOUNDATION.


L #6
LIGHTING UNIT SHALL HOMERUN TO
CIRCUIT INDICATED VIA LIGHTING
CONTROLLER LC2.
FOR MORE DETAIL, REFER TO LIGHTING
UNIT SCHEDULE ON SHEET 452 AND
LC2 DETAIL THIS SHEET.



F.A.I. 64

MATCHLINE STA. 2661+00.00
SEE SHEET NO. 452

MATCHLINE STA. 2676+00.00
SEE SHEET NO. 454



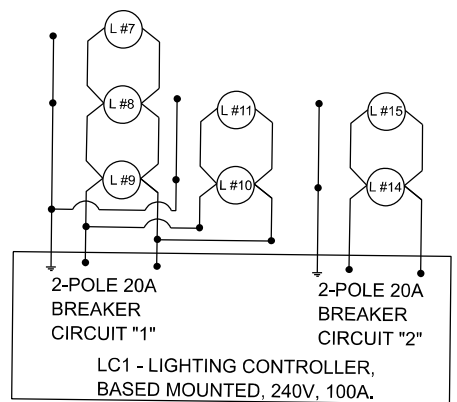
L #7
LIGHTING UNIT SHALL HOMERUN TO
CIRCUIT INDICATED VIA LIGHTING
CONTROLLER LC1.
FOR MORE DETAIL, REFER TO LIGHTING
UNIT SCHEDULE ON SHEET 452 AND
LC1 DETAIL THIS SHEET.

LIGHT POLE, ALUMINUM,
45 FT. M.H., 15 FT MAST ARM
NEW FOUNDATION

UNIT DUCT,
600V (XLP-TYPE) 2-1/C NO. 8,
1/C NO. 8 GROUND
3/4" DIA. POLYETHYLENE

CNC CONDUIT
UNDER RAMP PAVEMENT
4" DIA

NEW HANDHOLE



L #8
LIGHTING UNIT SHALL HOMERUN TO
CIRCUIT INDICATED VIA LIGHTING
CONTROLLER LC1.
FOR MORE DETAIL, REFER TO LIGHTING
UNIT SCHEDULE ON SHEET 452 AND
LC1 DETAIL THIS SHEET.

LIGHT POLE, ALUMINUM,
45 FT. M.H., 15 FT MAST ARM
NEW FOUNDATION.

MATCHLINE STA. 55+00.00
SEE SHEET NO. 456

MODEL: I64CL - Light-17 (Sheet)
FILE NAME: c:\pwworking\gdl\des-pw-01\hung_thai\dms2488\0376M95_sht_Light.dgn



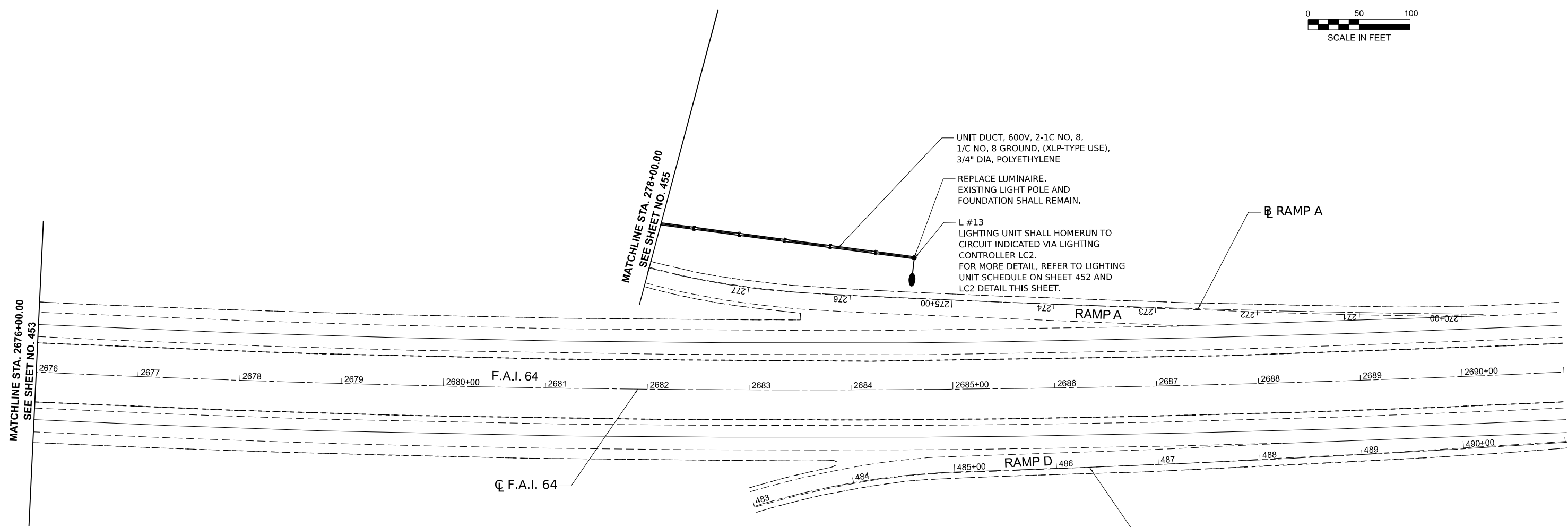
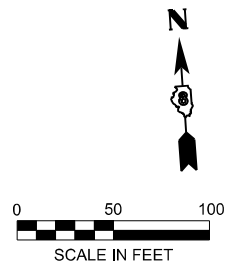
USER NAME = hung.thai	DESIGNED - MKB	REVISED -
	DRAWN - MKB	REVISED -
	CHECKED - SD	REVISED -
PLOT DATE = 5/4/2026	DATE - 05/07/2026	REVISED -

STATE OF ILLINOIS
DEPARTMENT OF TRANSPORTATION

PROPOSED LIGHTING PLAN
I-64 MAINLINE

SCALE: 1"=50' SHEET 477 OF 775 SHEETS STA. 2661+00.00 TO STA. 2676+00.00

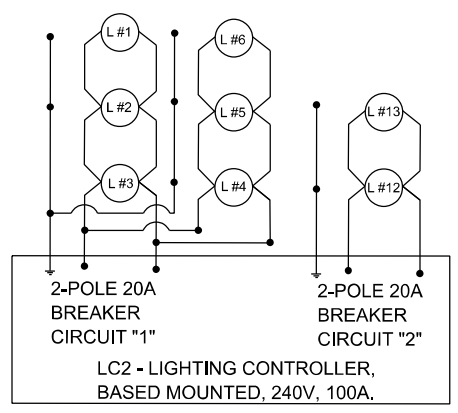
F.A.I. RTE.	SECTION	COUNTY	TOTAL SHEETS	SHEET NO.
64	95-(3,4)RS-2	WASHINGTON	775	477
CONTRACT NO. 76M95				
ILLINOIS FED. AID PROJECT				



UNIT DUCT, 600V, 2-1C NO. 8,
1/C NO. 8 GROUND, (XLP-TYPE USE),
3/4" DIA. POLYETHYLENE

REPLACE LUMINAIRE.
EXISTING LIGHT POLE AND
FOUNDATION SHALL REMAIN.

L #13
LIGHTING UNIT SHALL HOMERUN TO
CIRCUIT INDICATED VIA LIGHTING
CONTROLLER LC2.
FOR MORE DETAIL, REFER TO LIGHTING
UNIT SCHEDULE ON SHEET 452 AND
LC2 DETAIL THIS SHEET.



MODEL: I64CI - Light-18 (Sheet)
FILE NAME: c:\pwworking\gdl\des-pw\01\hung_thai\cims2488\0376M95_sht_Light.dgn



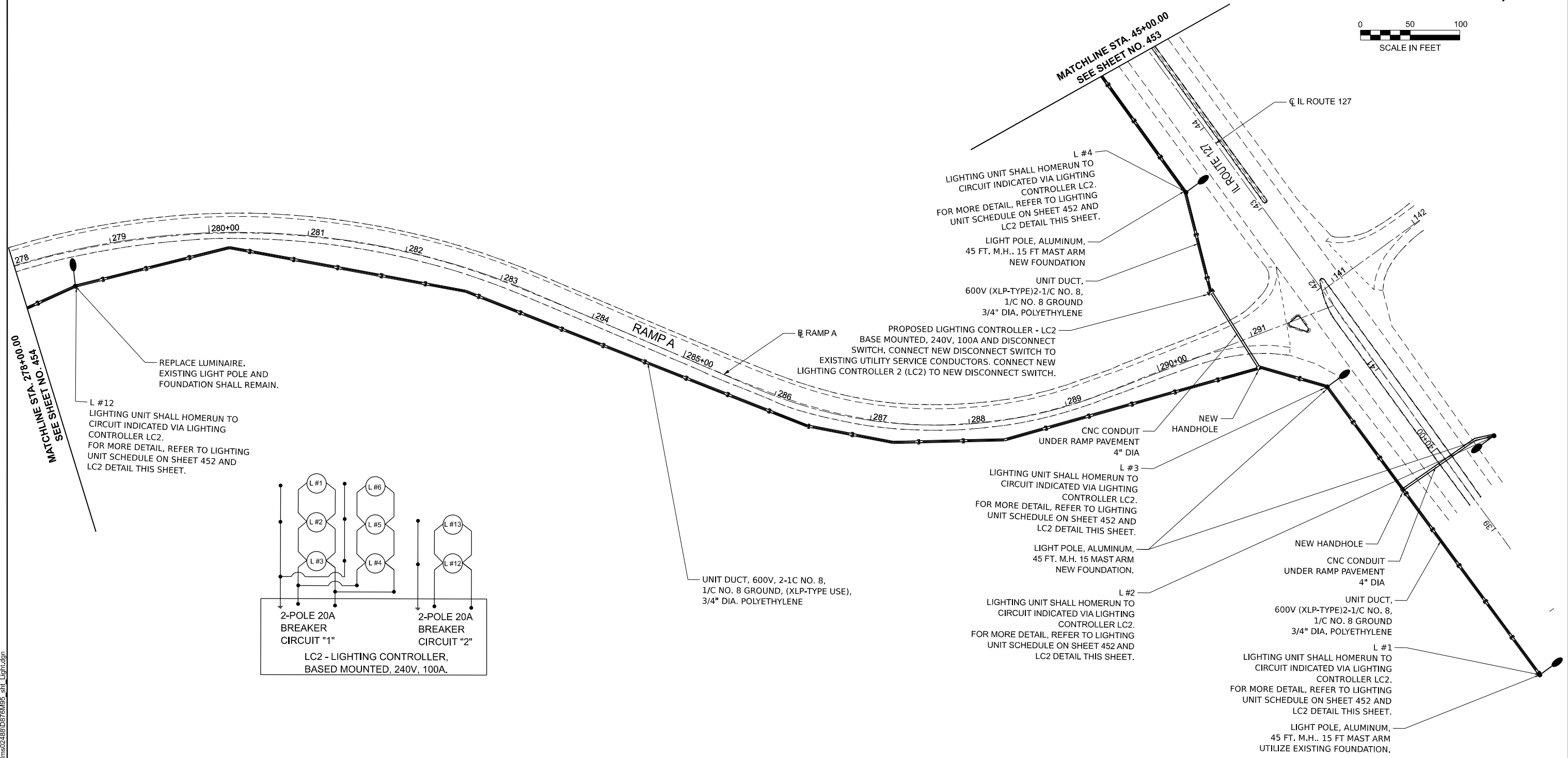
USER NAME = hung.thai	DESIGNED - MKB	REVISED -
	DRAWN - MKB	REVISED -
	CHECKED - SD	REVISED -
PLOT DATE = 5/4/2026	DATE - 05/07/2026	REVISED -

**STATE OF ILLINOIS
DEPARTMENT OF TRANSPORTATION**

**PROPOSED LIGHTING PLAN
I-64 MAINLINE**

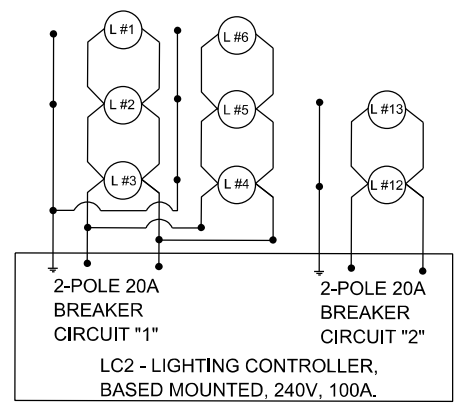
SCALE: 1"=50' SHEET 478 OF 775 SHEETS STA. 2676+00.00 TO STA. 2691+00.00

F.A.I. RTE.	SECTION	COUNTY	TOTAL SHEETS	SHEET NO.
64	95-(3,4)RS-2	WASHINGTON	775	478
CONTRACT NO. 76M95				
ILLINOIS FED. AID PROJECT				



REPLACE LUMINAIRE. EXISTING LIGHT POLE AND FOUNDATION SHALL REMAIN.

L #12
LIGHTING UNIT SHALL HOMERUN TO CIRCUIT INDICATED VIA LIGHTING CONTROLLER LC2. FOR MORE DETAIL, REFER TO LIGHTING UNIT SCHEDULE ON SHEET 452 AND LC2 DETAIL THIS SHEET.



L #4
LIGHTING UNIT SHALL HOMERUN TO CIRCUIT INDICATED VIA LIGHTING CONTROLLER LC2. FOR MORE DETAIL, REFER TO LIGHTING UNIT SCHEDULE ON SHEET 452 AND LC2 DETAIL THIS SHEET.

LIGHT POLE, ALUMINUM, 45 FT. M.H.. 15 FT MAST ARM NEW FOUNDATION
UNIT DUCT, 600V (XLP-TYPE)2-1/C NO. 8, 1/C NO. 8 GROUND 3/4" DIA. POLYETHYLENE

PROPOSED LIGHTING CONTROLLER - LC2 BASE MOUNTED, 240V, 100A AND DISCONNECT SWITCH. CONNECT NEW DISCONNECT SWITCH TO EXISTING UTILITY SERVICE CONDUCTORS. CONNECT NEW LIGHTING CONTROLLER 2 (LC2) TO NEW DISCONNECT SWITCH.

UNIT DUCT, 600V, 2-1C NO. 8, 1/C NO. 8 GROUND, (XLP-TYPE USE), 3/4" DIA. POLYETHYLENE

L #3
LIGHTING UNIT SHALL HOMERUN TO CIRCUIT INDICATED VIA LIGHTING CONTROLLER LC2. FOR MORE DETAIL, REFER TO LIGHTING UNIT SCHEDULE ON SHEET 452 AND LC2 DETAIL THIS SHEET.

LIGHT POLE, ALUMINUM, 45 FT. M.H. 15 MAST ARM NEW FOUNDATION.

L #2
LIGHTING UNIT SHALL HOMERUN TO CIRCUIT INDICATED VIA LIGHTING CONTROLLER LC2. FOR MORE DETAIL, REFER TO LIGHTING UNIT SCHEDULE ON SHEET 452 AND LC2 DETAIL THIS SHEET.

L #1
LIGHTING UNIT SHALL HOMERUN TO CIRCUIT INDICATED VIA LIGHTING CONTROLLER LC2. FOR MORE DETAIL, REFER TO LIGHTING UNIT SCHEDULE ON SHEET 452 AND LC2 DETAIL THIS SHEET.

LIGHT POLE, ALUMINUM, 45 FT. M.H.. 15 FT MAST ARM UTILIZE EXISTING FOUNDATION.

MODEL: I64CI - Light 35 (Sheet)
FILE NAME: c:\pwworking\ideas-pw-01\hung.thai\dms2488\0376M95_sht_Light.dgn



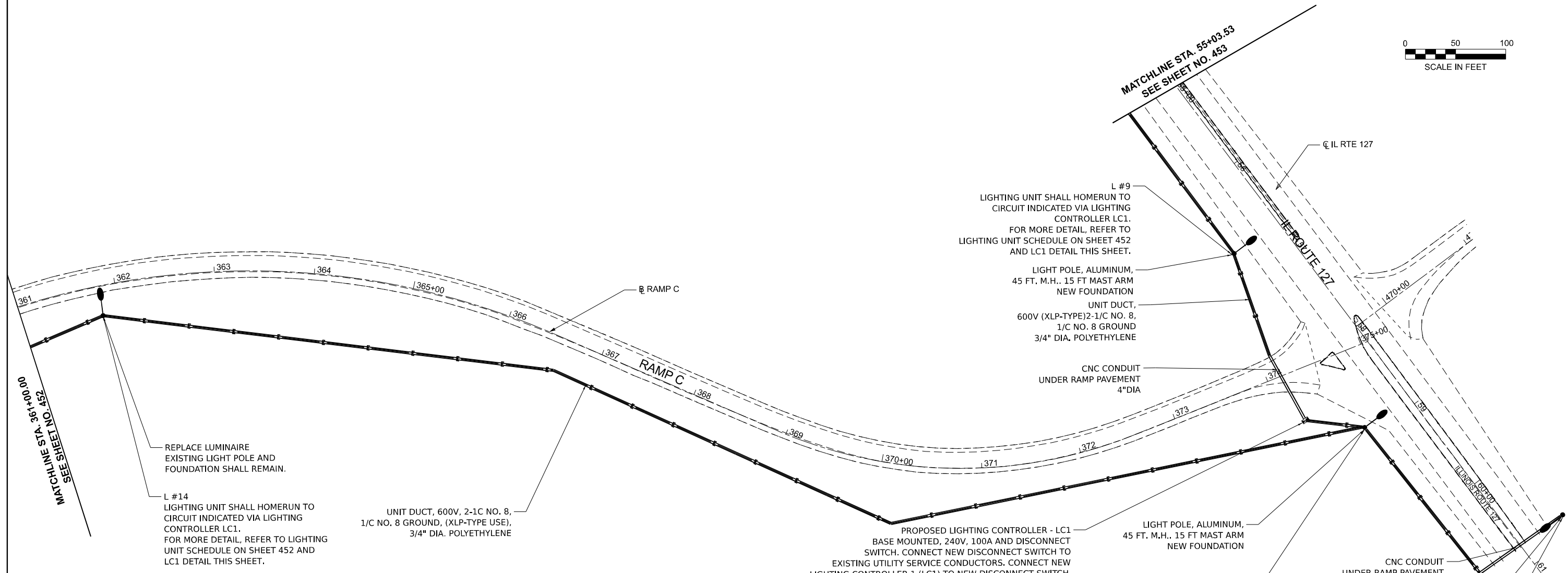


USER NAME = hung.thai	DESIGNED - MKB	REVISED -
	DRAWN - MKB	REVISED -
	CHECKED - SD	REVISED -
PLOT DATE = 5/4/2026	DATE - 05/07/2026	REVISED -

**STATE OF ILLINOIS
DEPARTMENT OF TRANSPORTATION**

**PROPOSED LIGHTING PLAN
I-64 AT IL ROUTE 127 RAMP A**

SCALE: 1"=50' SHEET 479 OF 775 SHEETS STA. 278+00.00 TO STA. 293+00.00

F.A.I. RTE.	SECTION	COUNTY	TOTAL SHEETS	SHEET NO.
64	95-(3,4)RS-2	WASHINGTON	775	479
CONTRACT NO. 76M95				
ILLINOIS FED. AID PROJECT				



REPLACE LUMINAIRE
EXISTING LIGHT POLE AND
FOUNDATION SHALL REMAIN.

L #14
LIGHTING UNIT SHALL HOMERUN TO
CIRCUIT INDICATED VIA LIGHTING
CONTROLLER LC1.
FOR MORE DETAIL, REFER TO LIGHTING
UNIT SCHEDULE ON SHEET 452 AND
LC1 DETAIL THIS SHEET.

UNIT DUCT, 600V, 2-1C NO. 8,
1/C NO. 8 GROUND, (XLP-TYPE USE),
3/4" DIA. POLYETHYLENE

L #9
LIGHTING UNIT SHALL HOMERUN TO
CIRCUIT INDICATED VIA LIGHTING
CONTROLLER LC1.
FOR MORE DETAIL, REFER TO
LIGHTING UNIT SCHEDULE ON SHEET 452
AND LC1 DETAIL THIS SHEET.

LIGHT POLE, ALUMINUM,
45 FT. M.H.. 15 FT MAST ARM
NEW FOUNDATION
UNIT DUCT,
600V (XLP-TYPE) 2-1/C NO. 8,
1/C NO. 8 GROUND
3/4" DIA. POLYETHYLENE

CNC CONDUIT
UNDER RAMP PAVEMENT
4" DIA

PROPOSED LIGHTING CONTROLLER - LC1
BASE MOUNTED, 240V, 100A AND DISCONNECT
SWITCH. CONNECT NEW DISCONNECT SWITCH TO
EXISTING UTILITY SERVICE CONDUCTORS. CONNECT NEW
LIGHTING CONTROLLER 1 (LC1) TO NEW DISCONNECT SWITCH.

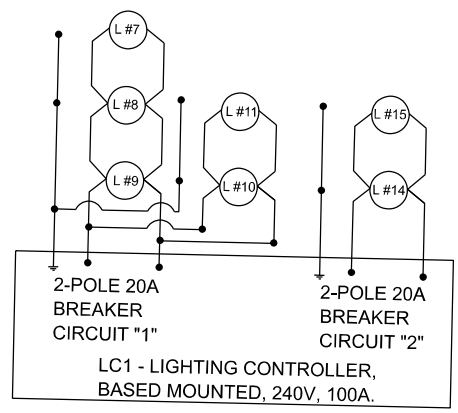
LIGHT POLE, ALUMINUM,
45 FT. M.H.. 15 FT MAST ARM
NEW FOUNDATION

L #10
LIGHTING UNIT SHALL HOMERUN TO
CIRCUIT INDICATED VIA LIGHTING
CONTROLLER LC1.
FOR MORE DETAIL, REFER TO LIGHTING
UNIT SCHEDULE ON SHEET 452 AND
LC1 DETAIL THIS SHEET.

CNC CONDUIT
UNDER RAMP PAVEMENT
4" DIA

LIGHT POLE, ALUMINUM,
45 FT. M.H.. 15 FT MAST ARM
NEW FOUNDATION.

L #11
LIGHTING UNIT SHALL HOMERUN TO
CIRCUIT INDICATED VIA LIGHTING
CONTROLLER LC1.
FOR MORE DETAIL, REFER TO LIGHTING
UNIT SCHEDULE ON SHEET 452 AND
LC1 DETAIL THIS SHEET.



MODEL: I64CI - Light 36 (Sheet)
FILE NAME: c:\pwworking\pdx\pdx-01\hung.thai\dms2488\0376M95_sht_Light.dgn



USER NAME = hung.thai	DESIGNED - MKB	REVISED -
	DRAWN - MKB	REVISED -
	CHECKED - SD	REVISED -
PLOT DATE = 5/4/2026	DATE - 05/07/2026	REVISED -

**STATE OF ILLINOIS
DEPARTMENT OF TRANSPORTATION**

**PROPOSED LIGHTING PLAN
I-64 AT IL ROUTE 127 RAMP C**

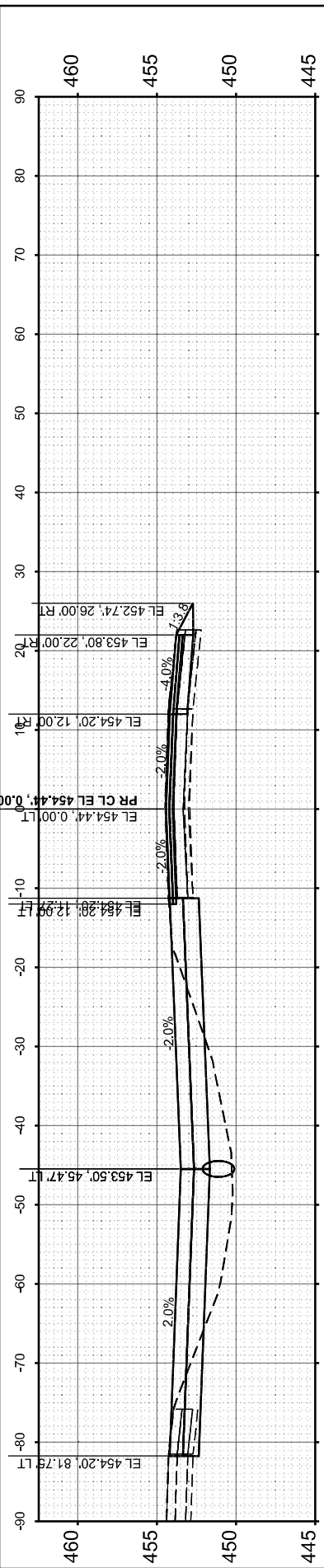
SCALE: 1"=50' SHEET 480 OF 775 SHEETS STA. 361+00.00 TO STA. 376+00.00

F.A.I. RTE.	SECTION	COUNTY	TOTAL SHEETS	SHEET NO.
64	95-(3,4)RS-2	WASHINGTON	775	480
CONTRACT NO. 76M95				
ILLINOIS FED. AID PROJECT				

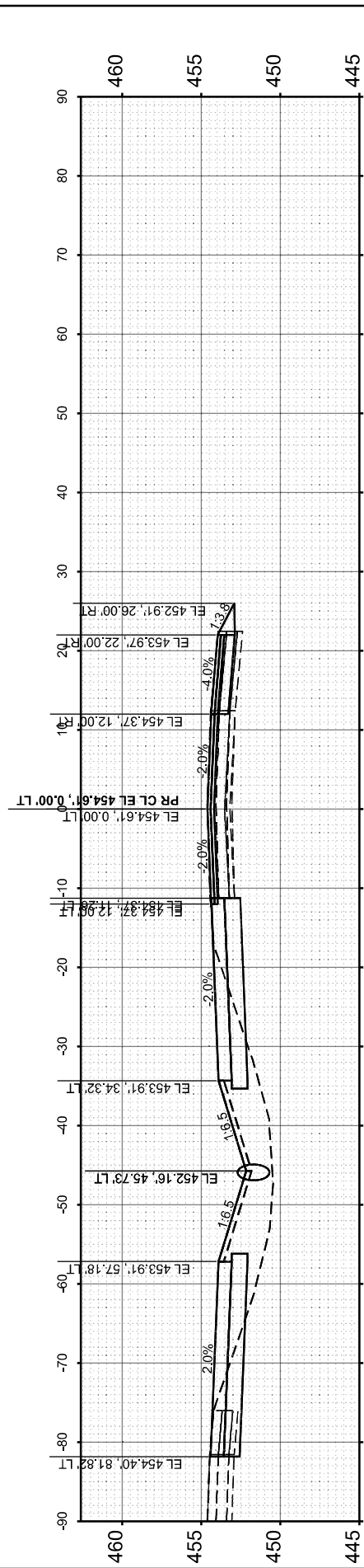
FINAL SURVEY	SURVEYED	BY	DATE
NOTE BOOK	PLOTTED		
NO.	TEMPLATE		
	AREAS		
	AREAS CHECKED		

ORIGINAL SURVEY	SURVEYED	BY	DATE
NOTE BOOK	PLOTTED		
NO.	TEMPLATE		
	AREAS		
	AREAS CHECKED		

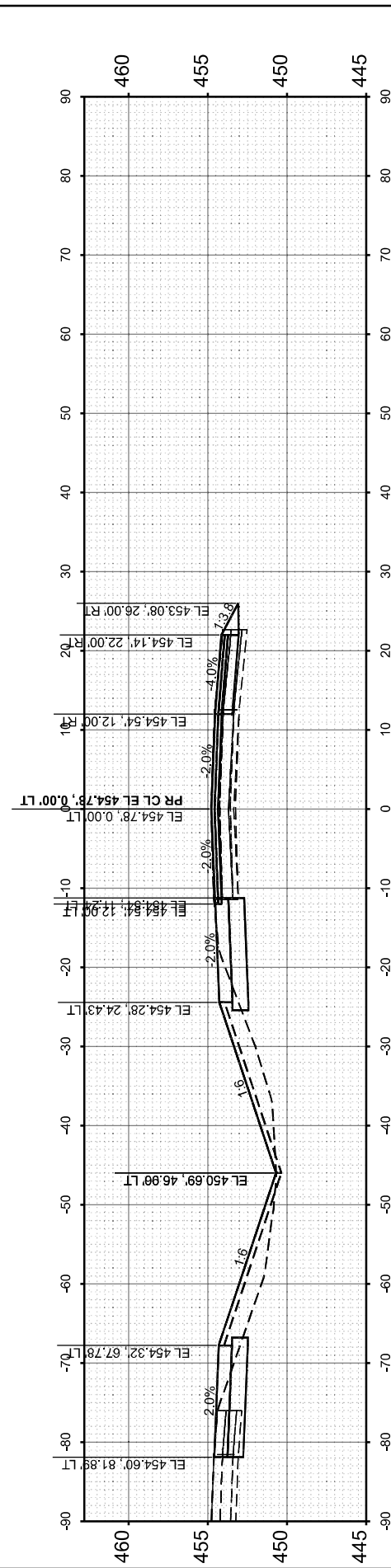
MODEL: P:\CL_EB - 5396+00.00 [Sheet]
 FILE NAME: p:\rds\pvd\demby.com\desp\0\Documents\Projects\PTB209 L&R Resurfacing\06_CADD_Sheets\0676M95_sht_Cor_EB.dgn



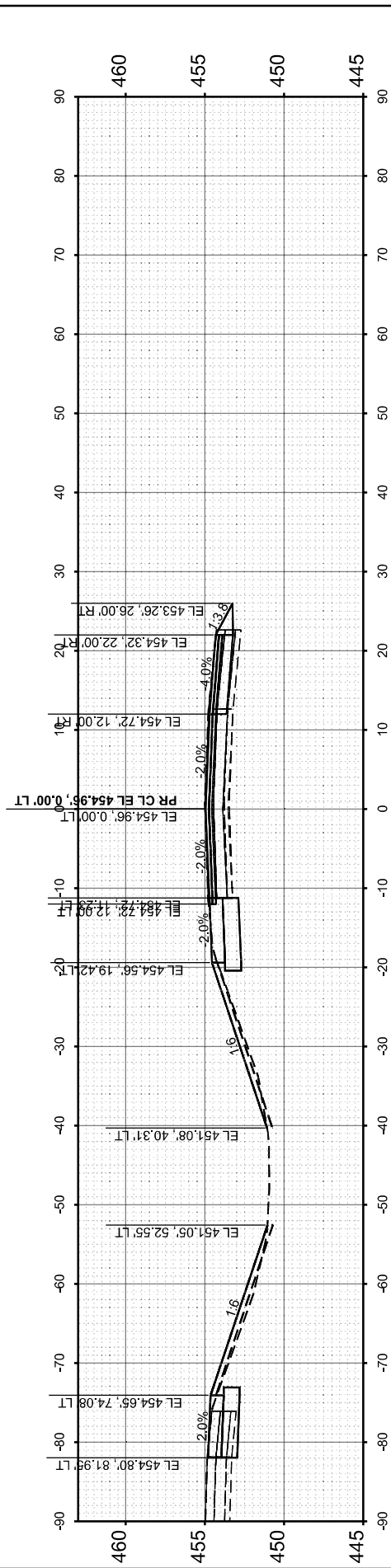
STA 5401+00.00



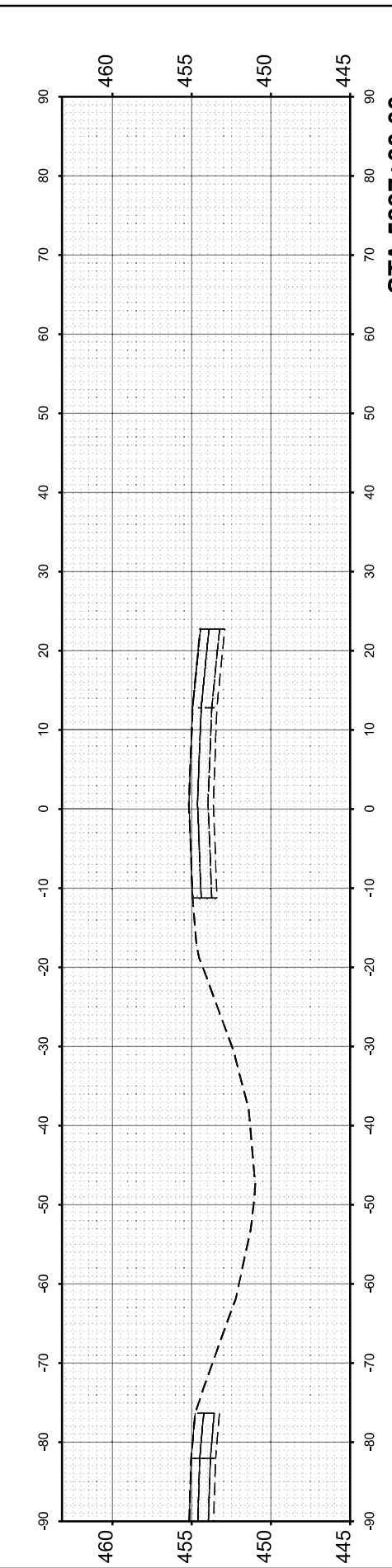
STA 5400+00.00



STA 5399+00.00



STA 5398+00.00



STA 5397+00.00



STA 5396+00.00

55 W Van Buren St, Ste 200
 Chicago, IL 60605
 TEL: 312.787.8979 FAX: 312.787.7322
 www.descotoinc.com
 A Professional Engineering Design Firm No. 18403609 0802
 Copyright © 2026

USER NAME	= mgesior
DESIGNED	- MEG
DRAWN	- MEG
CHECKED	- MTV
DATE	- 5/6/2026

REVISION	-
REVISION	-
REVISION	-
REVISION	-

**STATE OF ILLINOIS
 DEPARTMENT OF TRANSPORTATION**

**EASTBOUND CROSS SECTIONS
 I-64**

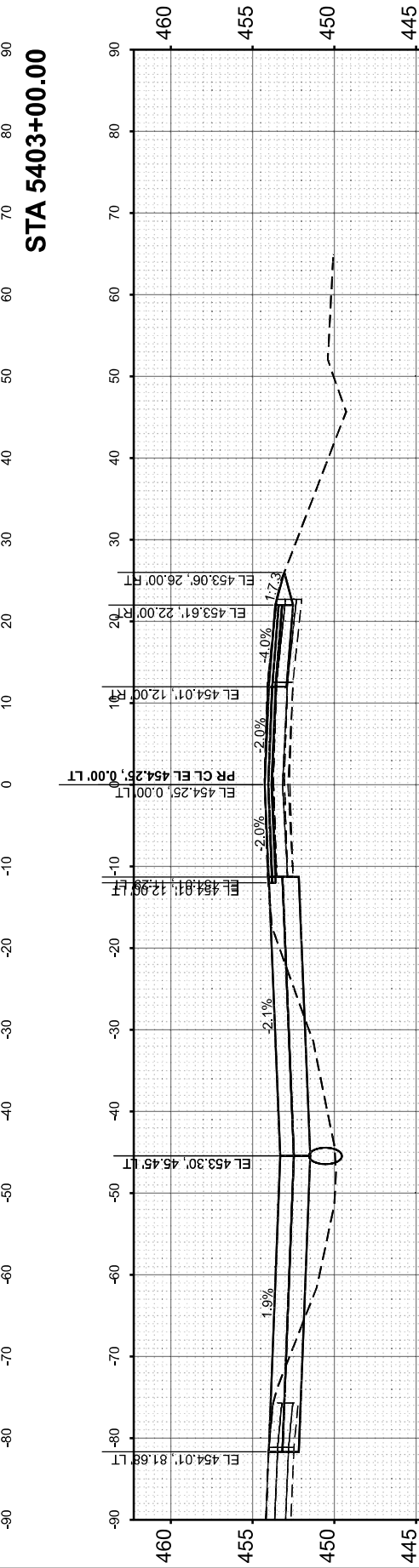
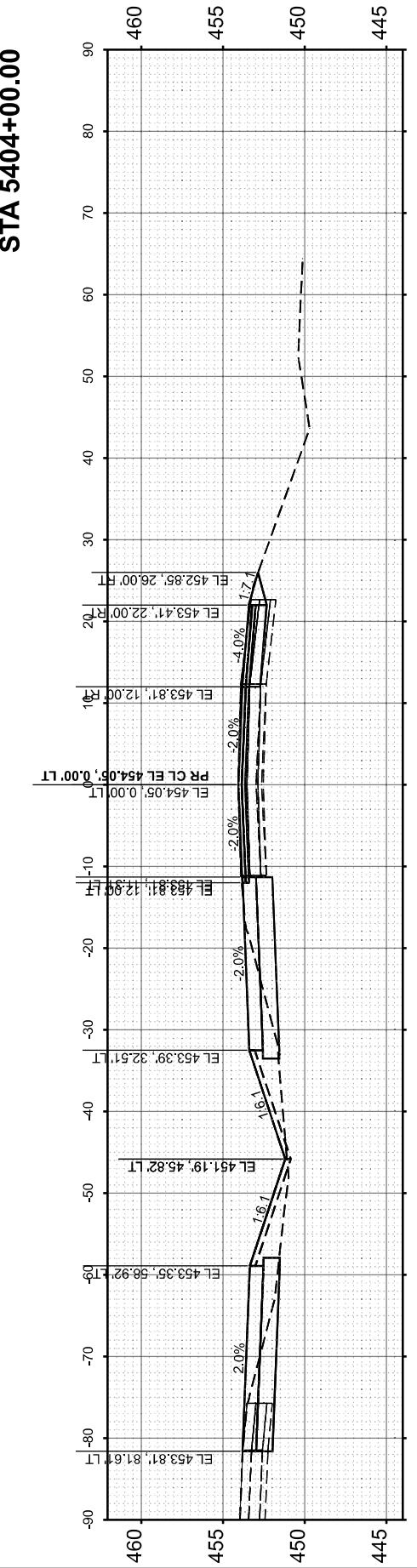
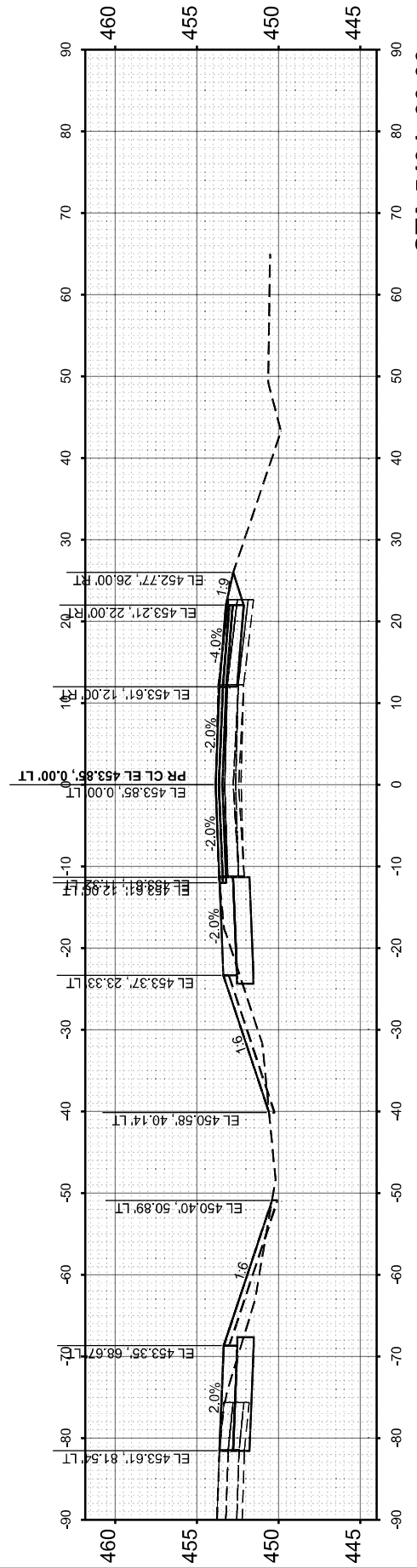
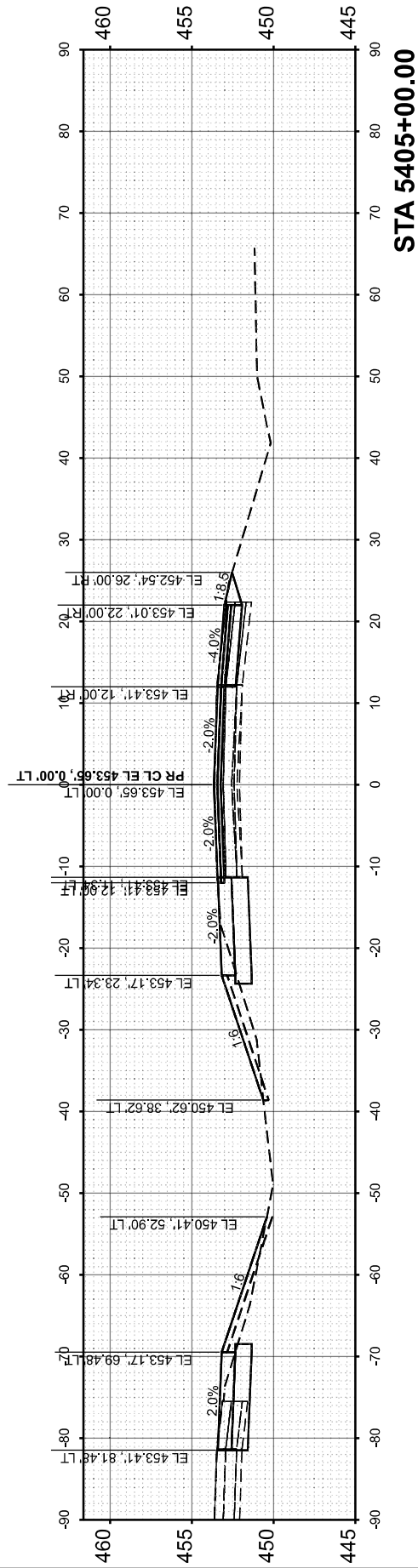
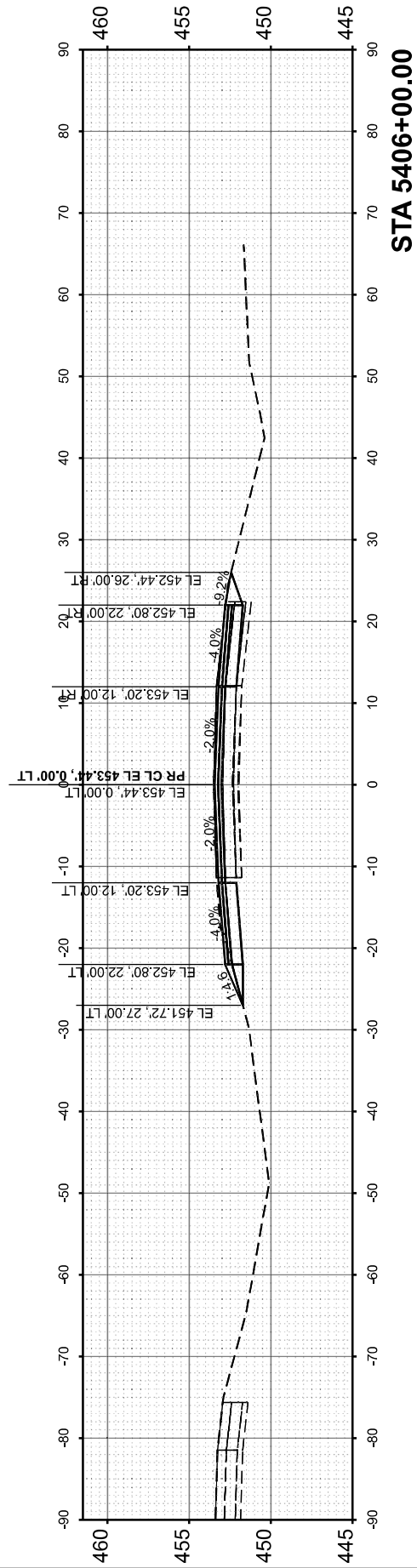
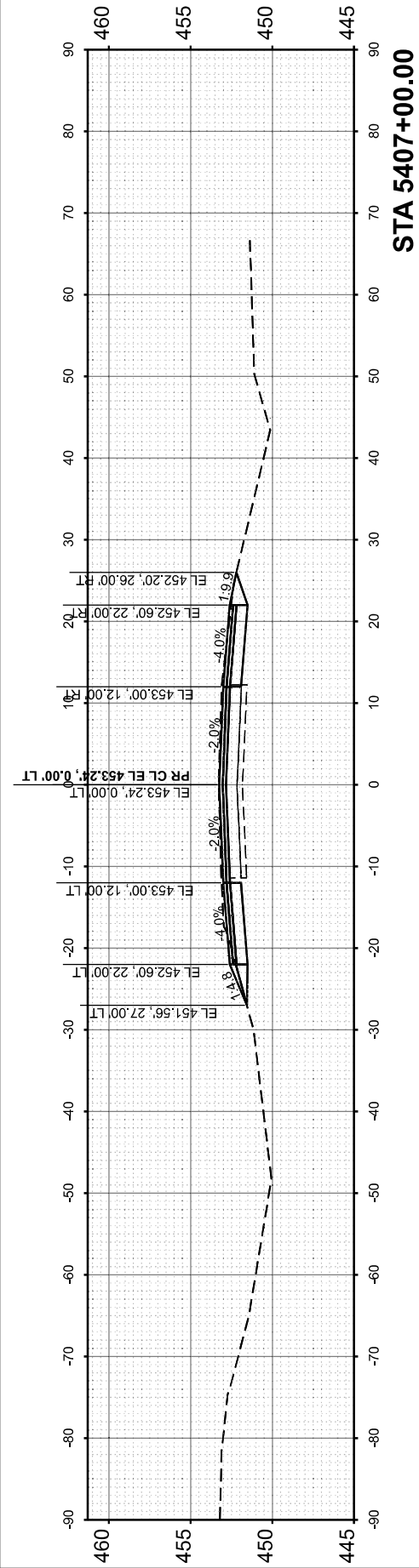
SCALE: 1"=10' SHEET 1 OF 112 SHEETS STA. TO STA.

F.A. RTE.	SECTION	COUNTY	TOTAL SHEETS	SHEET NO.
64	95-(3,4)RS-2	WASHINGTON	775	481
CONTRACT NO. 76M95				
ILLINOIS FED. AID PROJECT				

FINAL SURVEY NO.	SURVEYED PLOTTED AREAS CHECKED	BY	DATE
NOTE BOOK	TEMPLATE		
AREAS CHECKED	AREAS CHECKED		

ORIGINAL SURVEY NO.	SURVEYED PLOTTED AREAS CHECKED	BY	DATE
NOTE BOOK	TEMPLATE		
AREAS CHECKED	AREAS CHECKED		

MODEL: PCL_EB_5402+00.00 [Sheet]
 FILE NAME: p:\rds\pvd\benby.com\des\pw\0\Documents\Projects\164_Resurfacing\06_CADD_Sheets\0676M95_sht_Cor_EB.dgn



55 W Van Buren St, Ste 200
 Chicago, IL 60605
 TEL: 312.787.8707 FAX: 312.787.7322
 www.descotoinc.com
 A Professional Engineering Design Firm No. 18403269 0802
 Copyright © 2026

USER NAME = mgesior	DESIGNED - MEG	REVISED -
	DRAWN - MEG	REVISED -
	CHECKED - MTV	REVISED -
PLOT DATE = 5/6/2026	DATE - 5/6/2026	REVISED -

STATE OF ILLINOIS
 DEPARTMENT OF TRANSPORTATION

EASTBOUND CROSS SECTIONS			
I-64			
SCALE: 1"=10'	SHEET 2	OF 112 SHEETS	STA. TO STA.

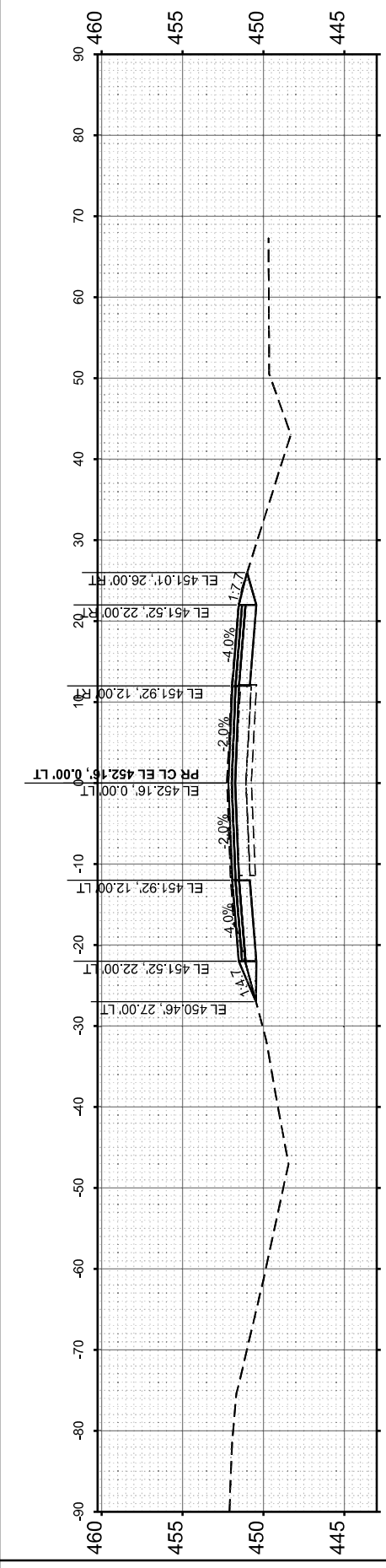
F.A. RTE.	SECTION	COUNTY	TOTAL SHEETS	SHEET NO.
64	95-(3,4)RS-2	WASHINGTON	775	482
CONTRACT NO. 76M95				
ILLINOIS FED. AID PROJECT				

FINAL SURVEY	SURVEYED	BY	DATE
NOTE BOOK	PLOTTED		
AREAS	TEMPLATE		
NO.	AREAS CHECKED		

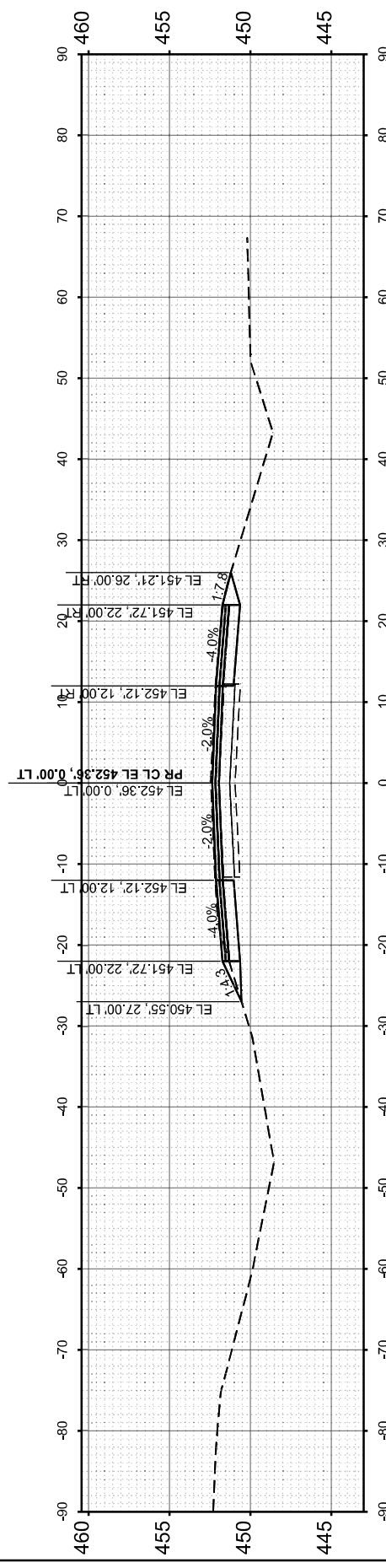
ORIGINAL SURVEY	SURVEYED	BY	DATE
NOTE BOOK	PLOTTED		
AREAS	TEMPLATE		
NO.	AREAS CHECKED		

MODEL: PCL_EB - 5408+00.00 [Sheet]

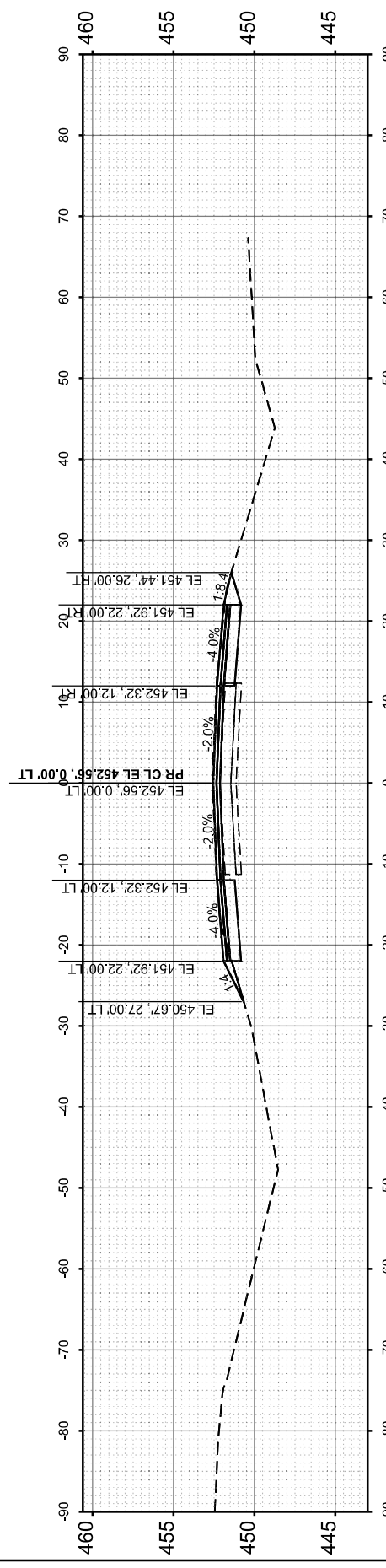
FILE NAME: p:\rds-pw\benby.com\desp-w\Documents\Projects\164-Resurfacing\06_CADD_Sheets\0676M95_sht_L_Cor_EB.dgn



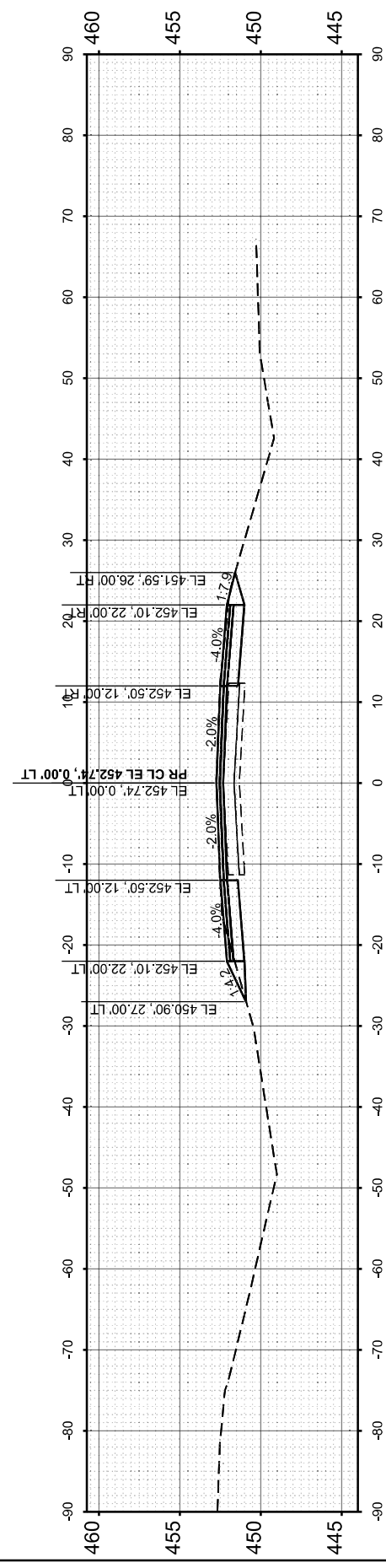
STA 5413+00.00



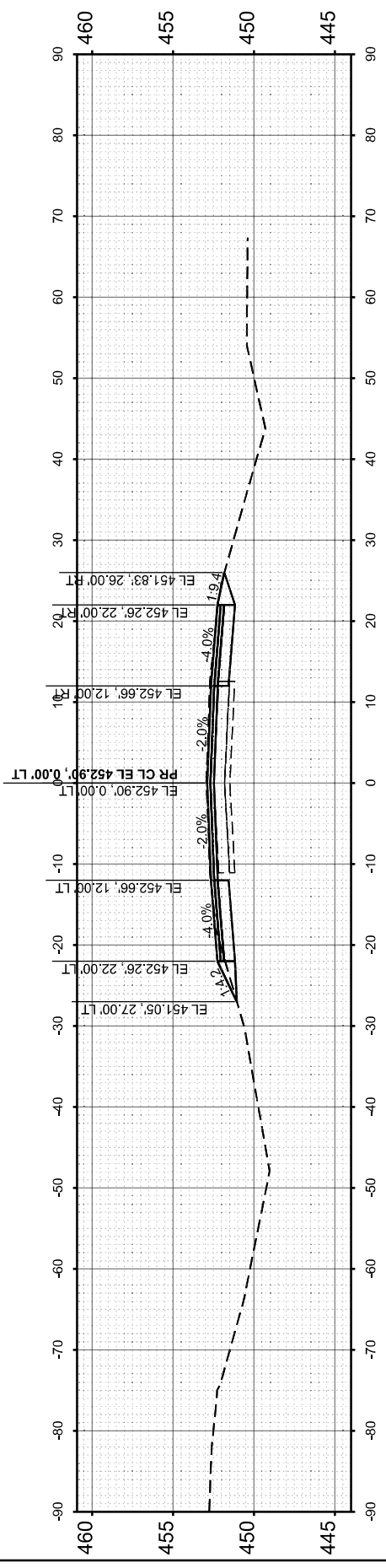
STA 5412+00.00



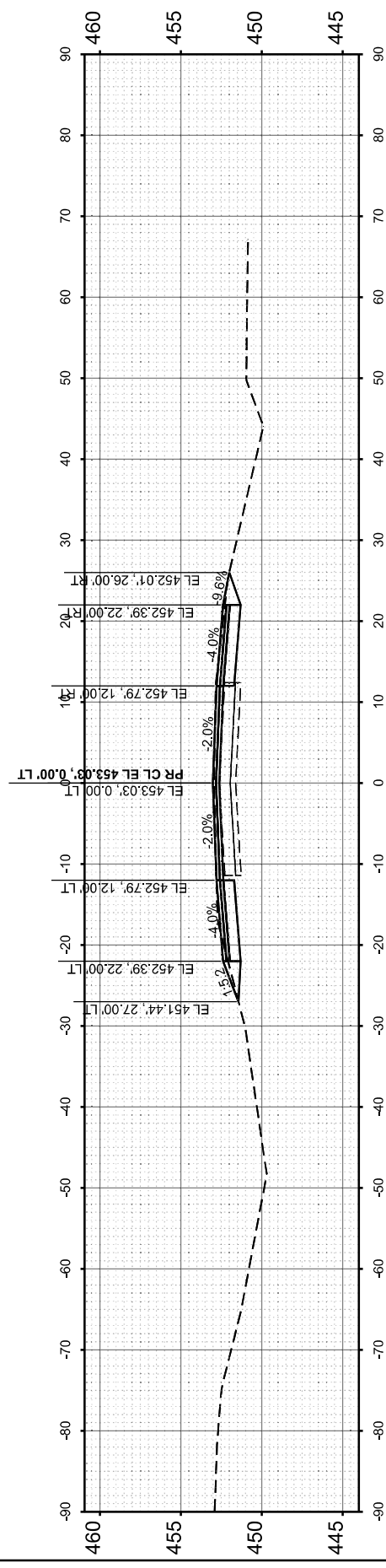
STA 5411+00.00



STA 5410+00.00



STA 5409+00.00



STA 5408+00.00



USER NAME	= mgesior
DESIGNED	- MEG
DRAWN	- MEG
CHECKED	- MTV
DATE	- 5/6/2026
REVISIONS	
REVISED	-
REVISED	-
REVISED	-
REVISED	-

STATE OF ILLINOIS
DEPARTMENT OF TRANSPORTATION

EASTBOUND CROSS SECTIONS
I-64

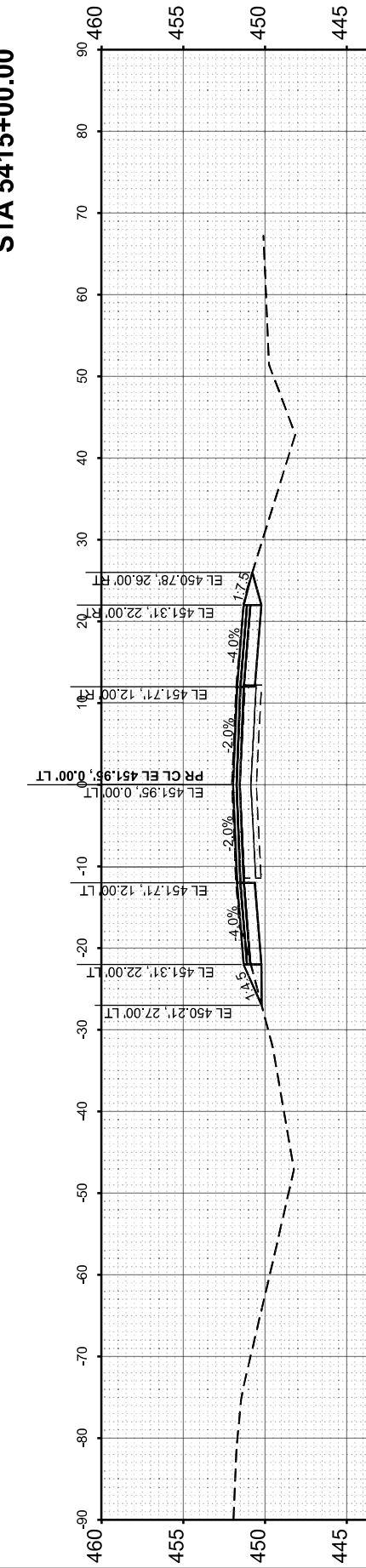
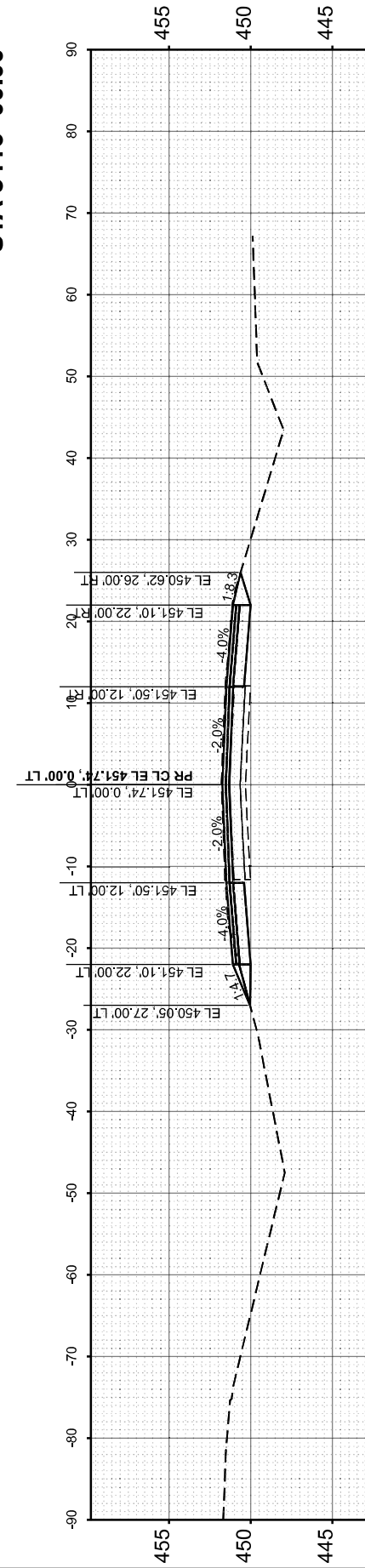
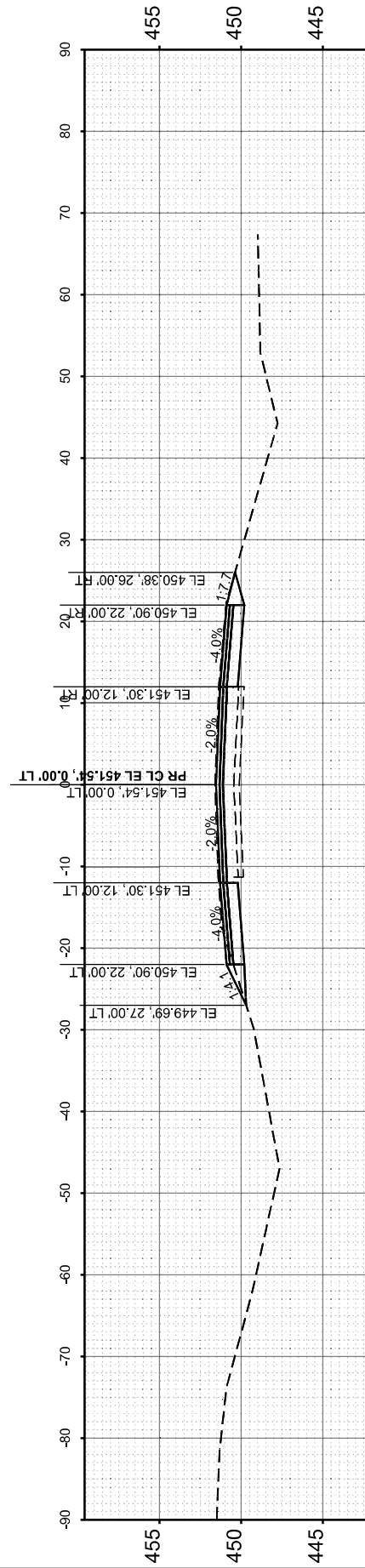
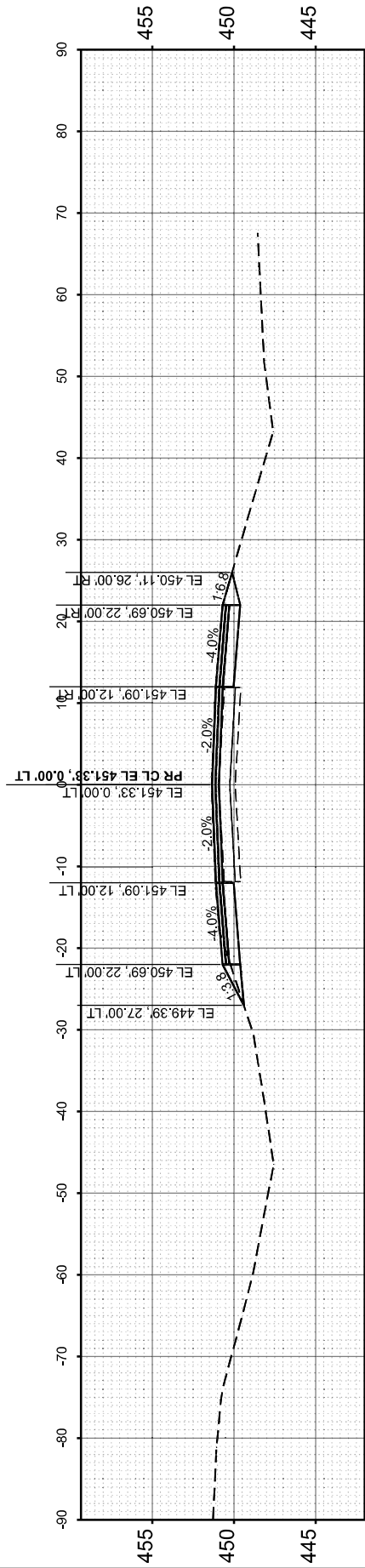
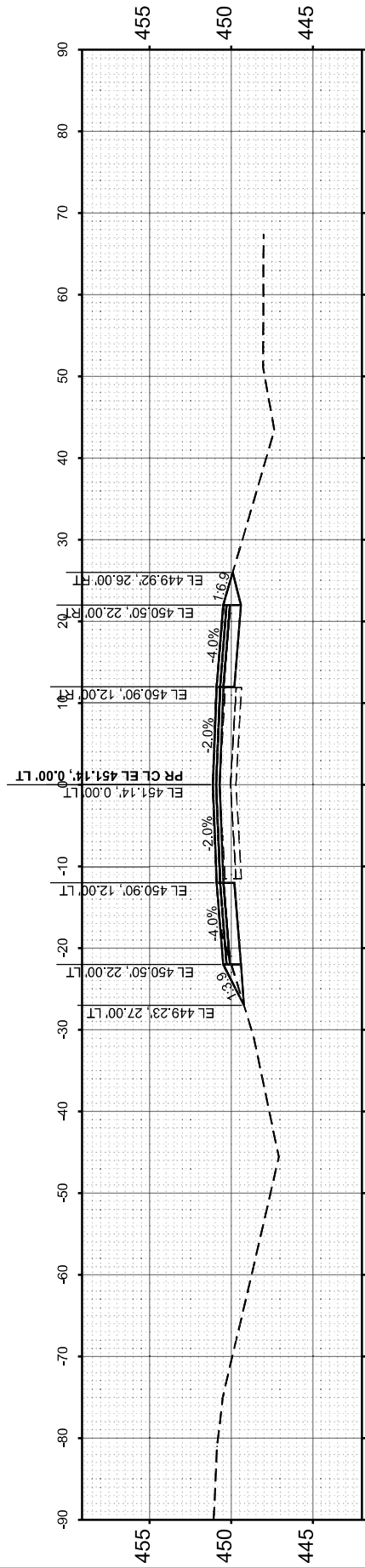
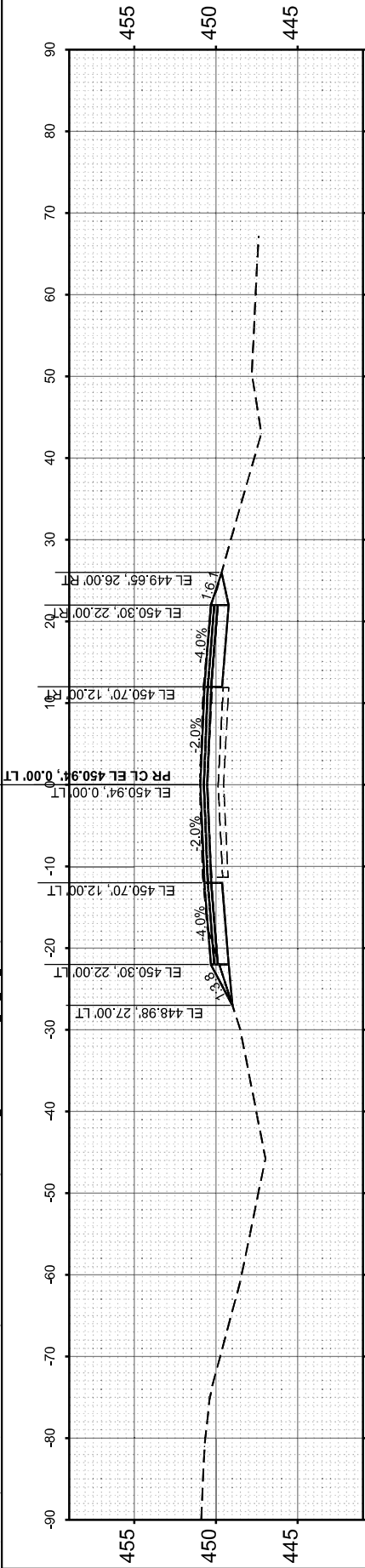
SCALE: 1"=10' SHEET 3 OF 112 SHEETS STA. TO STA.

F.A. RTE.	SECTION	COUNTY	TOTAL SHEETS	SHEET NO.
64	95-(3,4)RS-2	WASHINGTON	775	483
CONTRACT NO. 76M95				
ILLINOIS FED. AID PROJECT				

FINAL SURVEY NO.	SURVEYED	BY	DATE
NOTE BOOK NO.	PLOTTED		
AREAS CHECKED	TEMPLATE		
AREAS CHECKED	AREAS		

ORIGINAL SURVEY NO.	SURVEYED	BY	DATE
NOTE BOOK NO.	PLOTTED		
AREAS CHECKED	TEMPLATE		
AREAS CHECKED	AREAS		

MODEL: P:\CL_EB - 5414+00.00 [Sheet]
 FILE NAME: p:\rds-pw\benby.com\desp-w\Documents\Projects\164-Resurfacing\06_CADD_Sheets\0676M95_sht_Cor_EB.dgn



USER NAME	= mgesior
DESIGNED	- MEG
DRAWN	- MEG
CHECKED	- MTV
DATE	- 5/6/2026
REVISIONS	
REVISED	-
REVISED	-
REVISED	-
REVISED	-

DESIGNED	- MEG
DRAWN	- MEG
CHECKED	- MTV
DATE	- 5/6/2026
REVISIONS	
REVISED	-
REVISED	-
REVISED	-
REVISED	-

**STATE OF ILLINOIS
DEPARTMENT OF TRANSPORTATION**

SCALE:	1"=10'
SHEET	4
OF	112 SHEETS
STA.	
TO STA.	

**EASTBOUND CROSS SECTIONS
I-64**

F.A. RTE.	SECTION	COUNTY	TOTAL SHEETS	SHEET NO.
64	95-(3,4)RS-2	WASHINGTON	775	484
CONTRACT NO. 76M95				
ILLINOIS FED. AID PROJECT				

FINAL SURVEY	SURVEYED	BY	DATE
NOTE BOOK	PLOTTED		
AREAS	TEMPLATE		
AREAS	CHECKED		

ORIGINAL SURVEY	SURVEYED	BY	DATE
NOTE BOOK	PLOTTED		
AREAS	TEMPLATE		
AREAS	CHECKED		

MODEL: P:\CL_EB - 5420+00.00 [Sheet]
 FILE NAME: p:\projects\pawley\cadd\sheet\5420+00.00.dwg

PROJECT: I-64 Resurfacing, CADD Sheets 08/6/2026
 USER: mgesor

df 55 W Van Buren St, Ste 200
 Chicago, IL 60605
 TEL: 312.787.8707 FAX: 312.787.7322
 www.dfscoinc.com
 A Professional Engineering Design Firm No. 1840369 0802
 Copyright © 2026

USER NAME	= mgesor
DESIGNED	- MEG
DRAWN	- MEG
CHECKED	- MTV
PLOT DATE	= 5/6/2026
DATE	= 5/6/2026

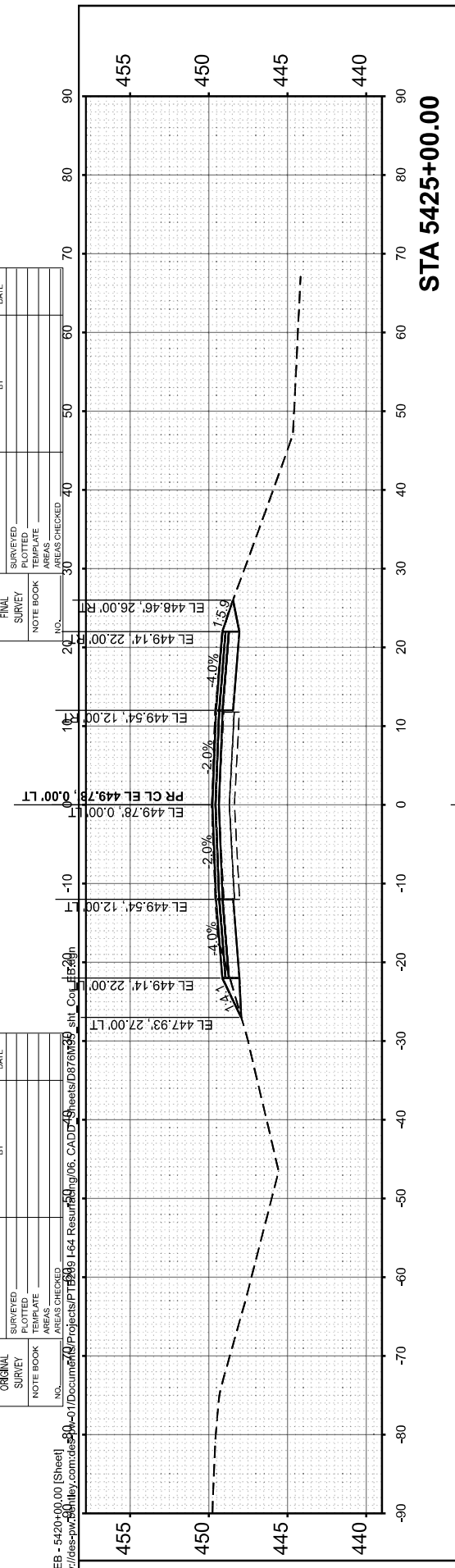
REVISED	-
REVISED	-
REVISED	-
REVISED	-

**STATE OF ILLINOIS
 DEPARTMENT OF TRANSPORTATION**

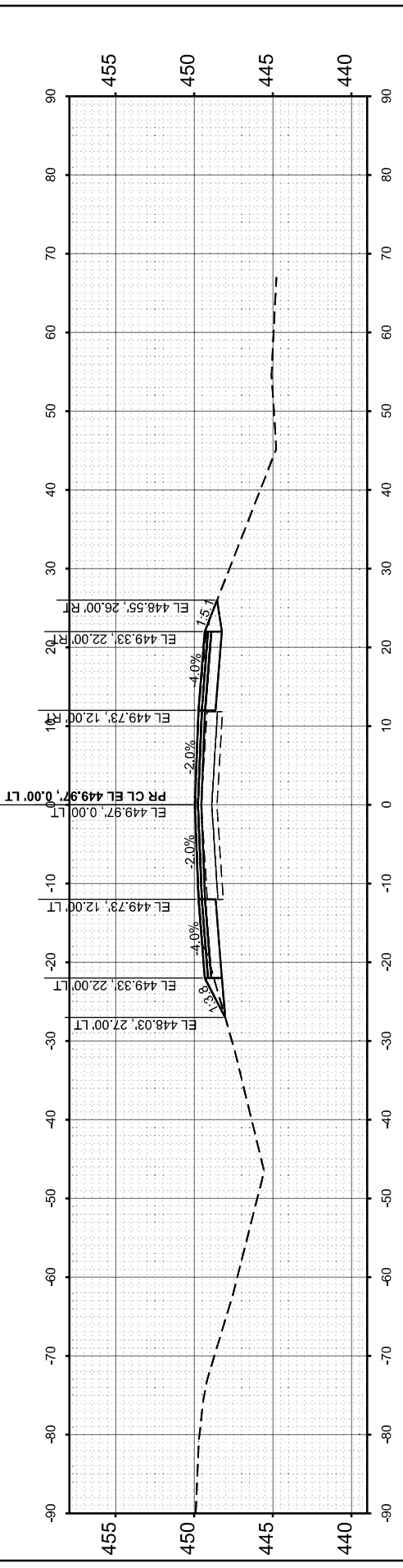
**EASTBOUND CROSS SECTIONS
 I-64**

SCALE: 1"=10' SHEET 5 OF 112 SHEETS STA. TO STA.

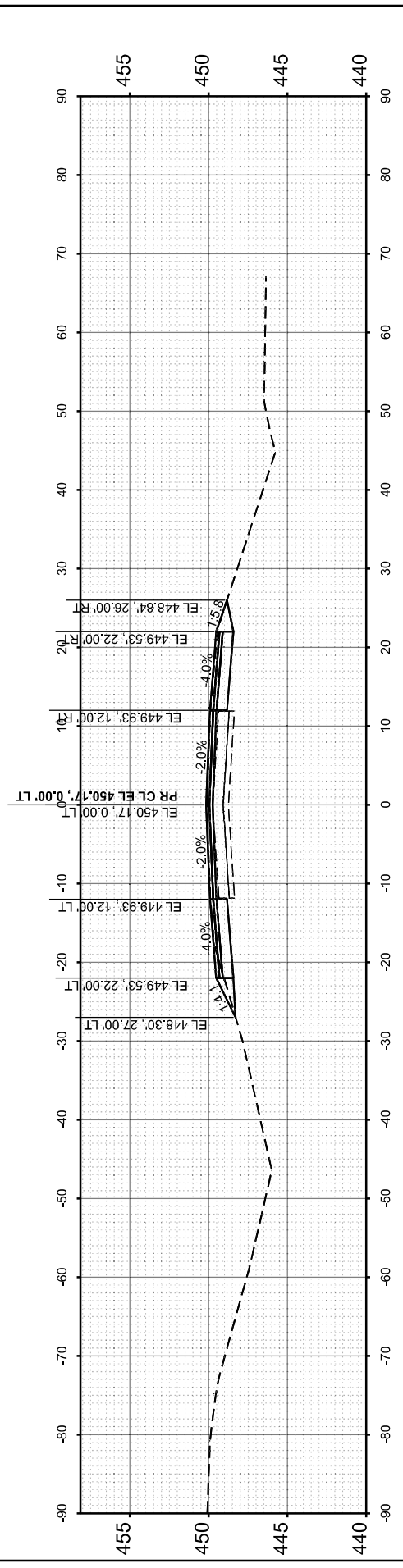
F.A. RTE.	SECTION	COUNTY	TOTAL SHEETS	SHEET NO.
64	95-(3,4)RS-2	WASHINGTON	775	485
CONTRACT NO. 76M95				
ILLINOIS FED. AID PROJECT				



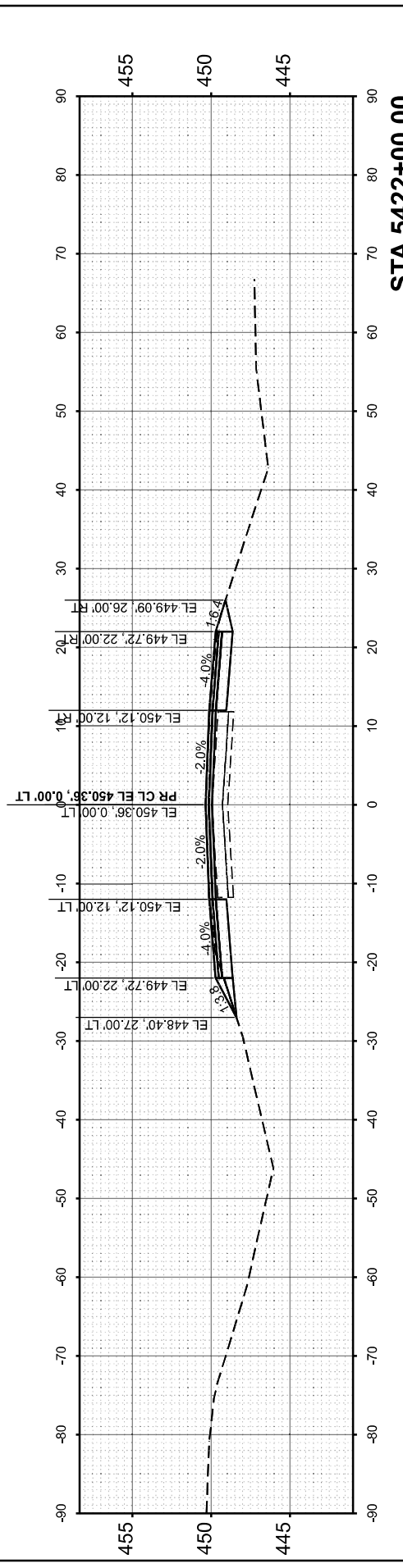
STA 5425+00.00



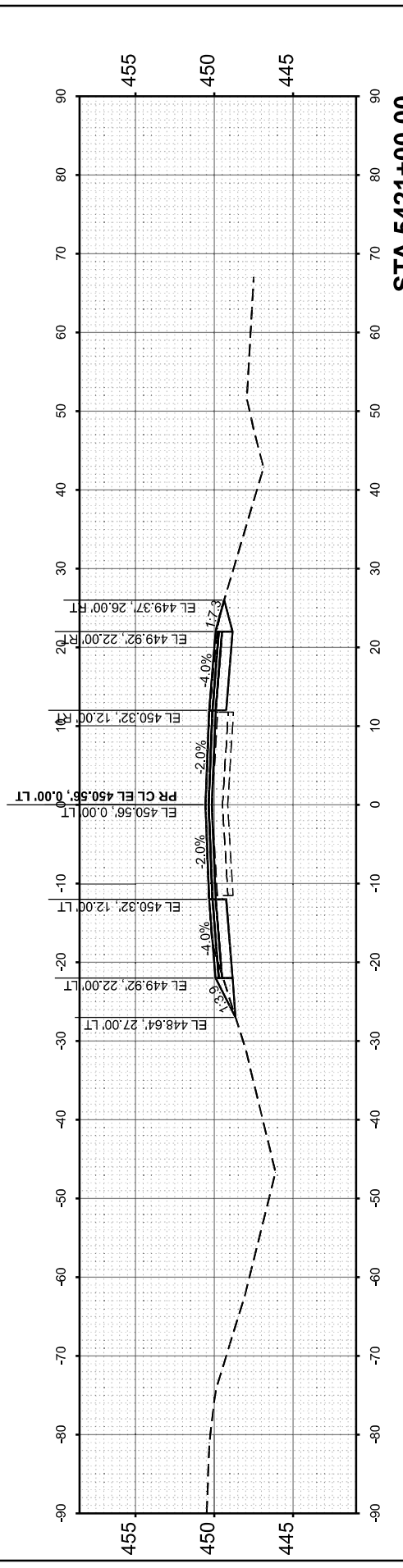
STA 5424+00.00



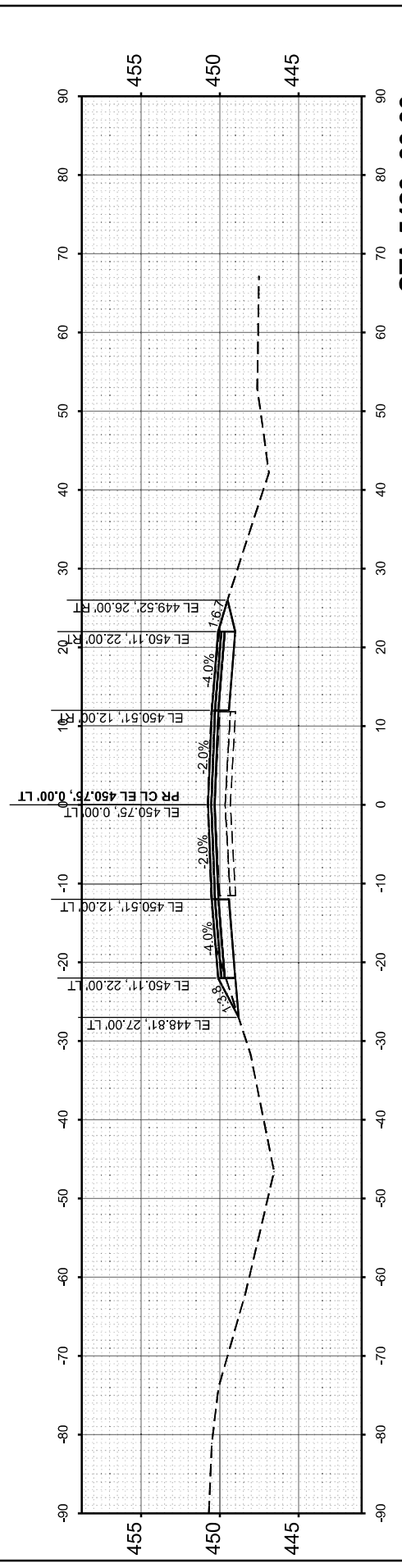
STA 5423+00.00



STA 5422+00.00



STA 5421+00.00



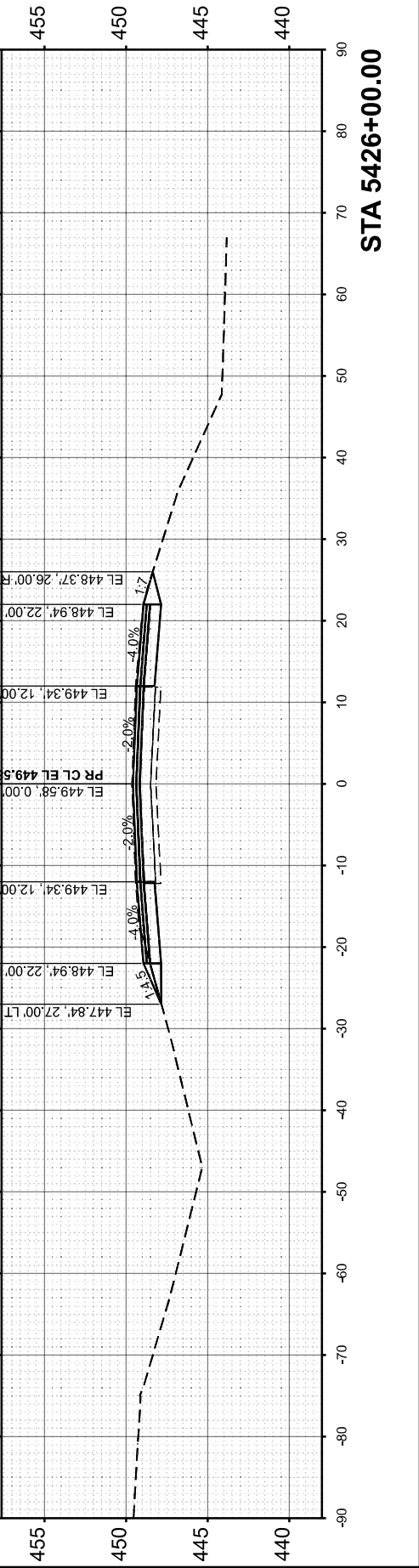
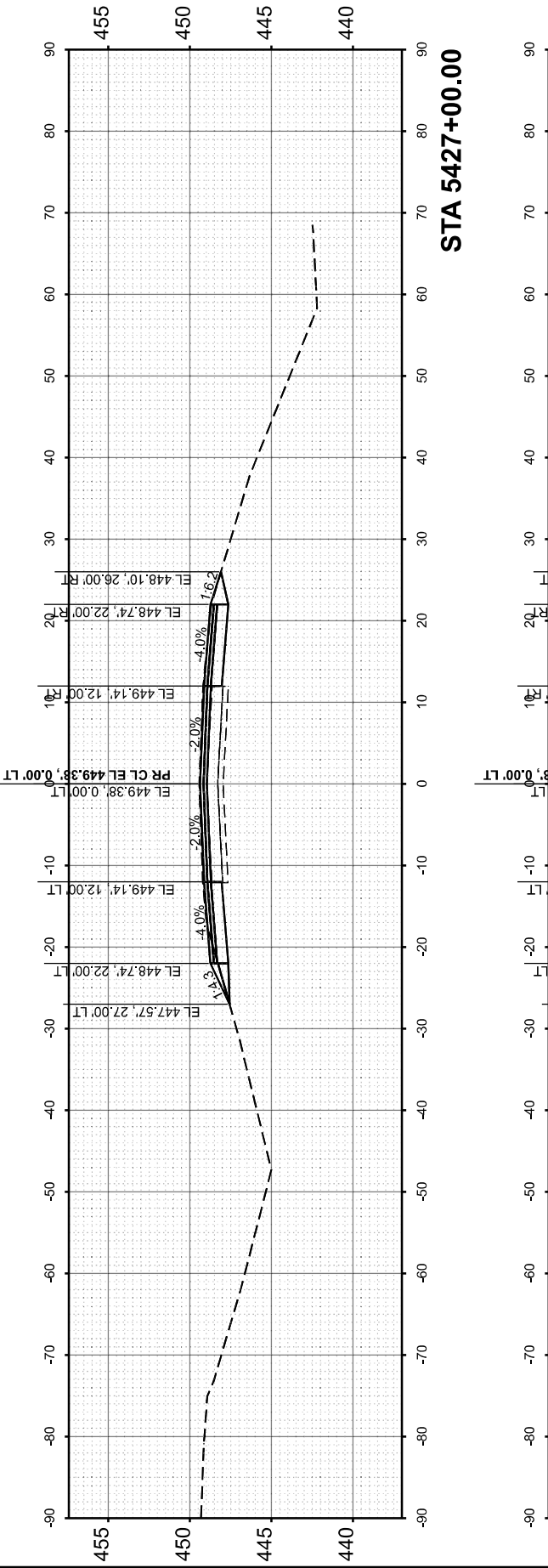
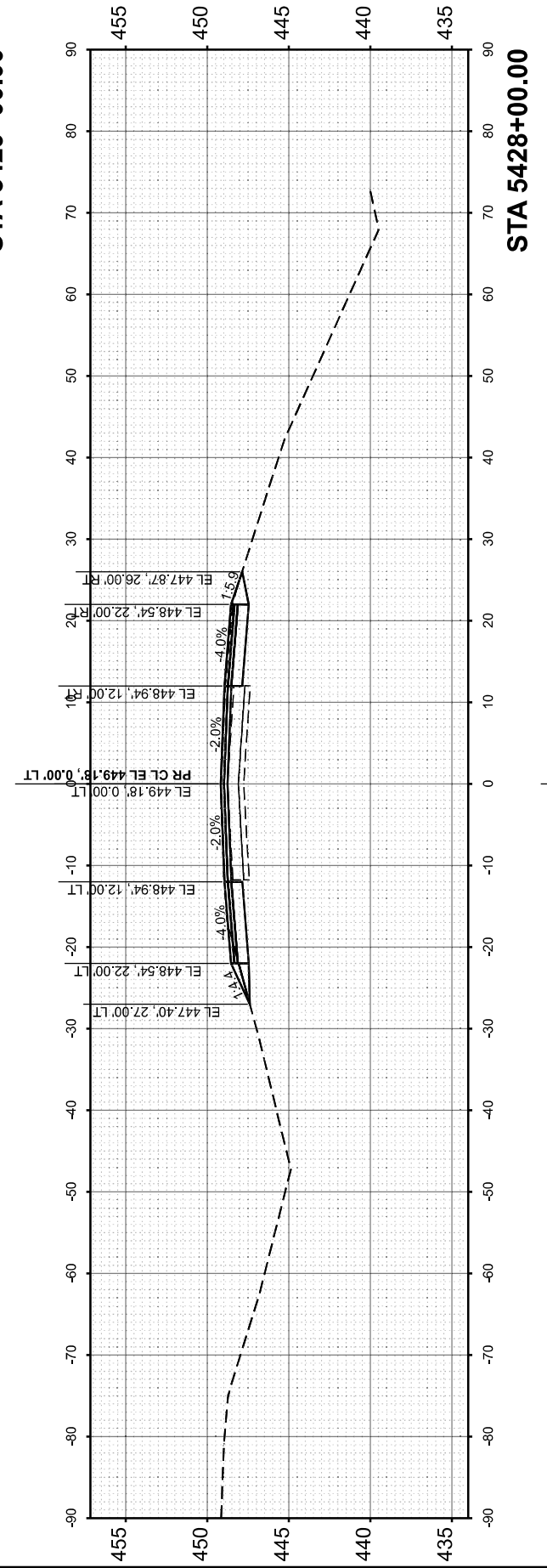
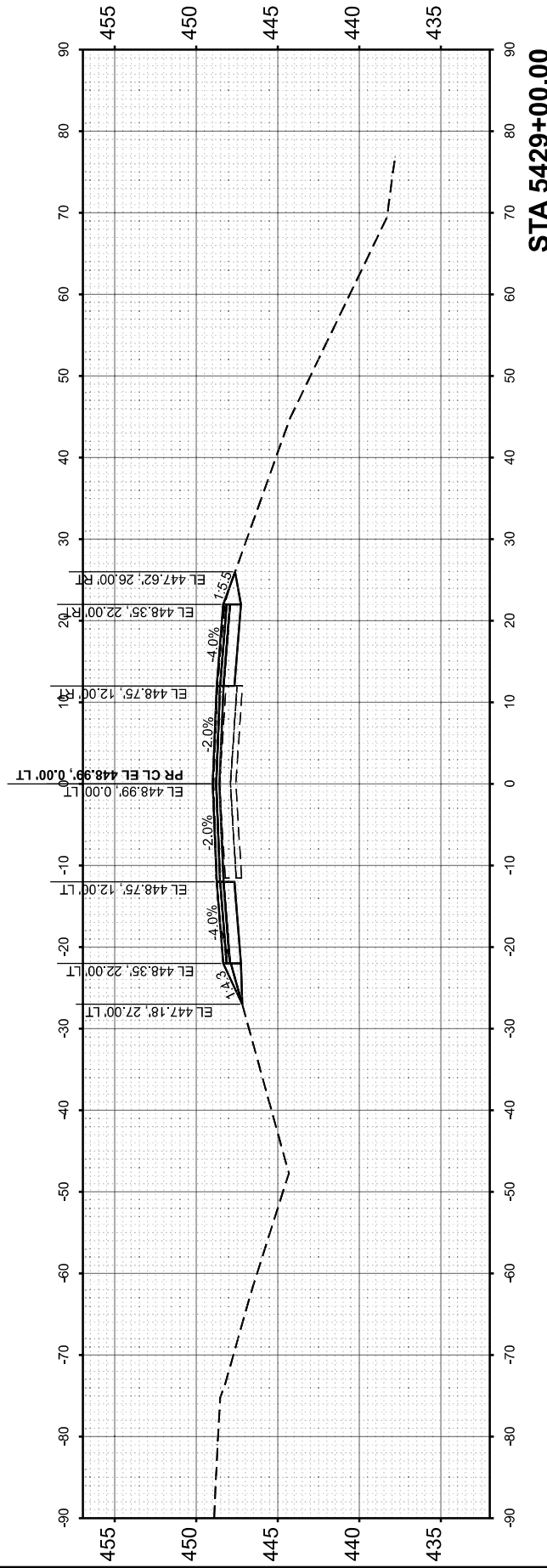
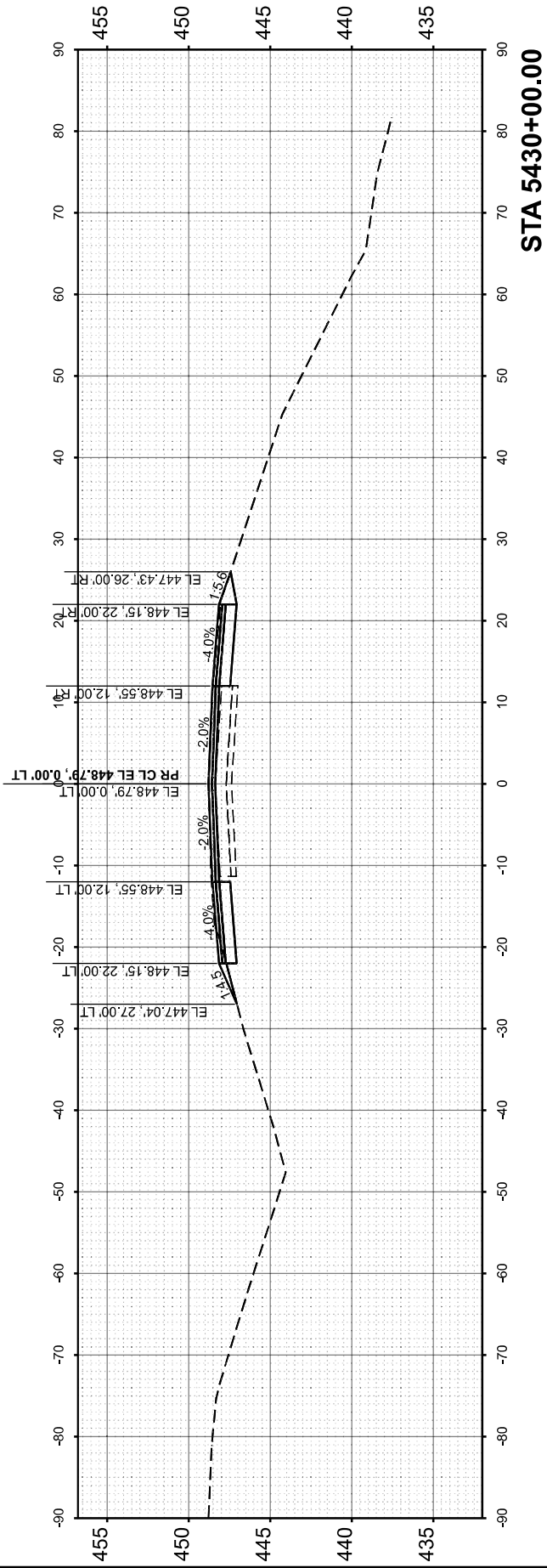
STA 5420+00.00

NO.	DATE
ORIGINAL SURVEY	SURVEYED
NOTE BOOK	PLOTTED
AREAS	TEMPLATE
AREAS CHECKED	AREAS
AREAS CHECKED	AREAS CHECKED

NO.	DATE
ORIGINAL SURVEY	SURVEYED
NOTE BOOK	PLOTTED
AREAS	TEMPLATE
AREAS CHECKED	AREAS
AREAS CHECKED	AREAS CHECKED

MODEL: PCL_EB - 5426+00.00 [Sheet]

FILE NAME: p:\projects\paw.dentley.com\despaw\Documents\Projects\164-Resurfacing\06_CADD_Sheets\0676M95_sht_Cor_EB.dgn



USER NAME	= mgesior
DESIGNED	- MEG
DRAWN	- MEG
CHECKED	- MTV
DATE	- 5/6/2026
PLLOT DATE	= 5/6/2026

REVISED	-
REVISED	-
REVISED	-
REVISED	-

**STATE OF ILLINOIS
DEPARTMENT OF TRANSPORTATION**

**EASTBOUND CROSS SECTIONS
I-64**

SCALE: 1"=10' SHEET 6 OF 112 SHEETS STA. TO STA.

F.A. RTE.	SECTION	COUNTY	TOTAL SHEETS	SHEET NO.
64	95-(3,4)RS-2	WASHINGTON	775	486
CONTRACT NO. 76M95				
ILLINOIS FED. AID PROJECT				

FINAL SURVEY	SURVEYED	BY	DATE
NOTE BOOK	PLOTTED		
AREAS	TEMPLATE		
NO.	AREAS CHECKED		

ORIGINAL SURVEY	SURVEYED	BY	DATE
NOTE BOOK	PLOTTED		
AREAS	TEMPLATE		
NO.	AREAS CHECKED		

MODEL: P:\CL_EB - 5431+00.00 [Sheet]
 FILE NAME: p:\rds-pw\benby.com\desp-w\Documents\Projects\164-Resurfacing\06_CADD_Sheets\0676M95_sht_Cor_EB.dgn



USER NAME	= mgesior
DESIGNED	- MEG
DRAWN	- MEG
CHECKED	- MTV
DATE	- 5/6/2026
PLOT DATE	= 5/6/2026

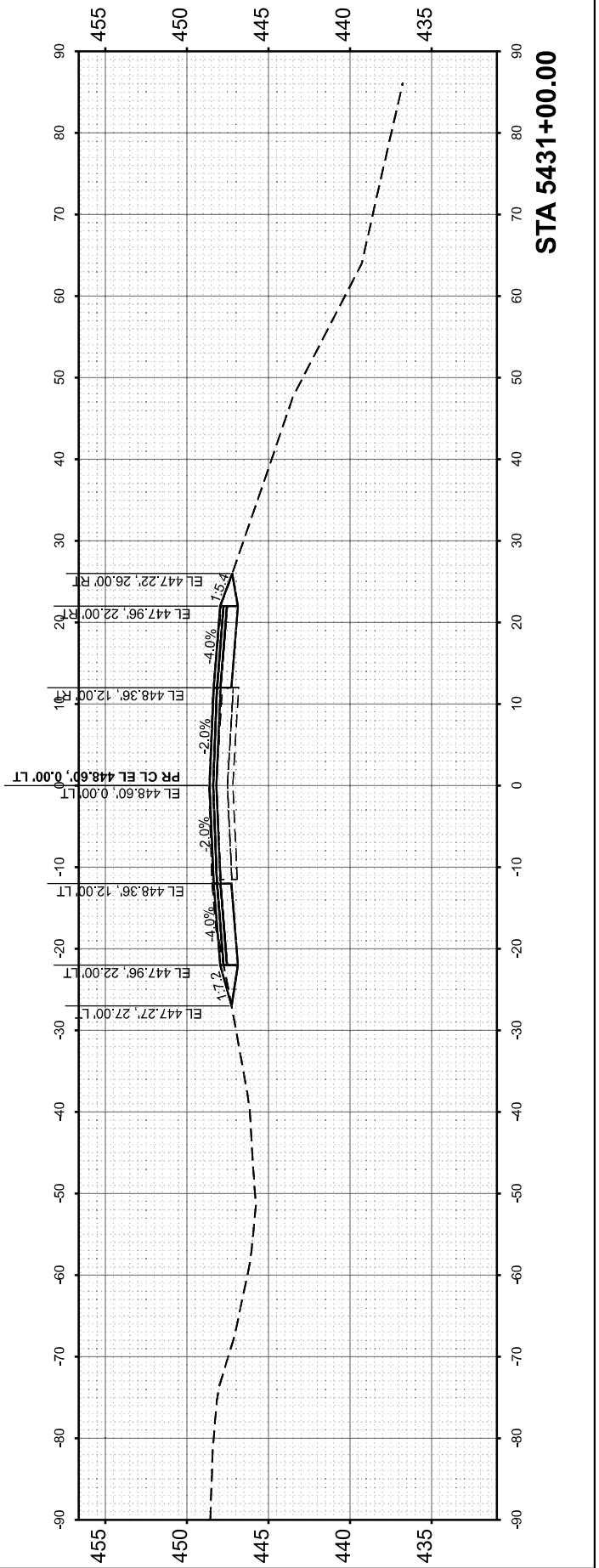
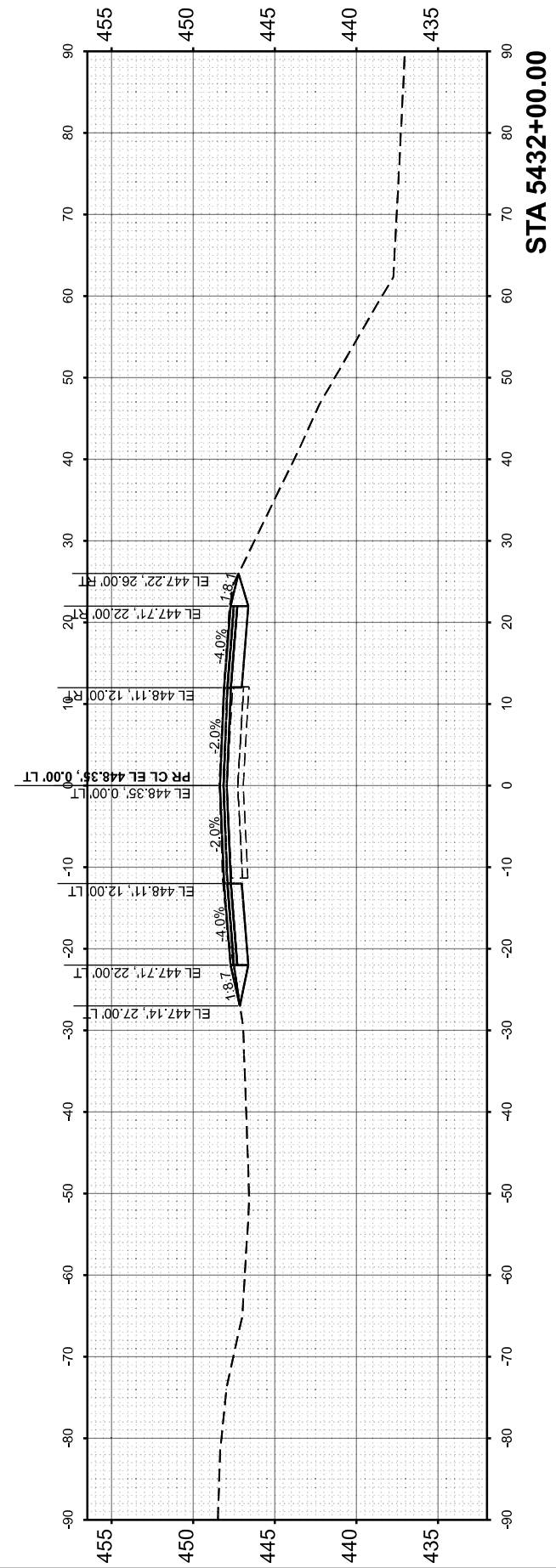
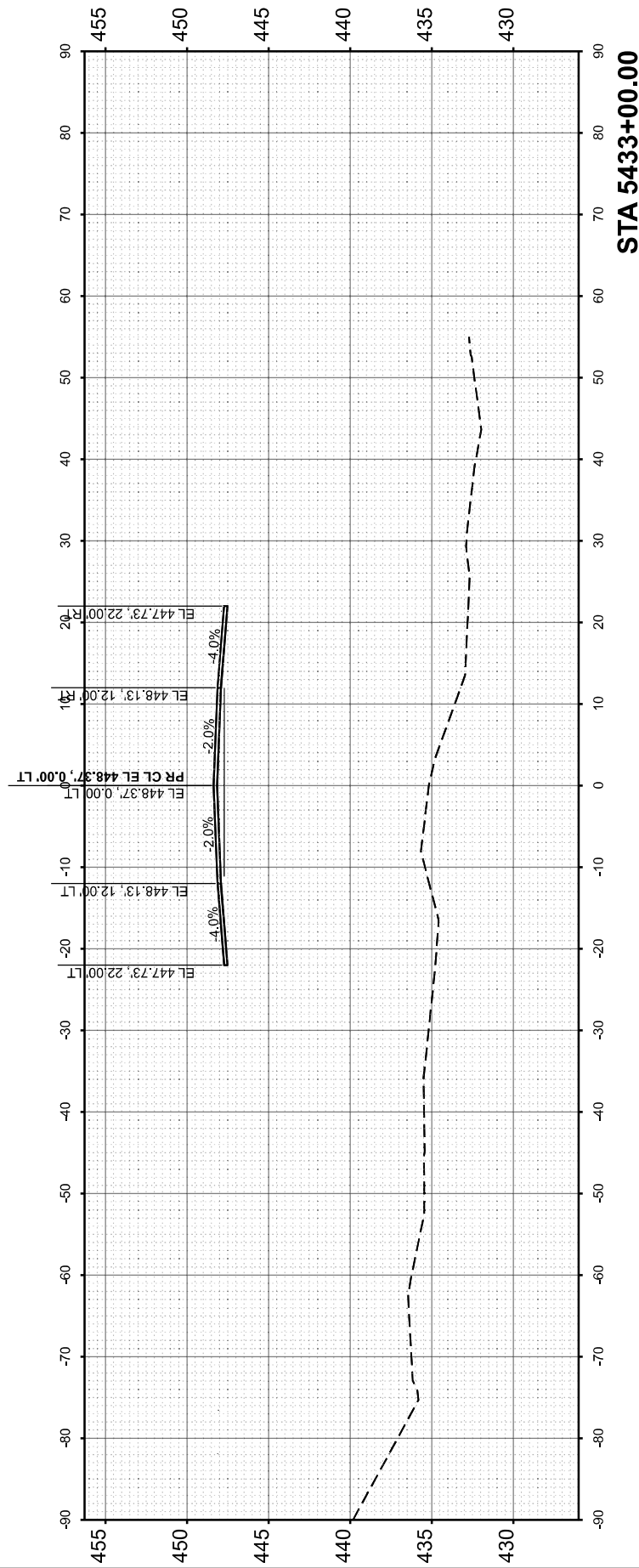
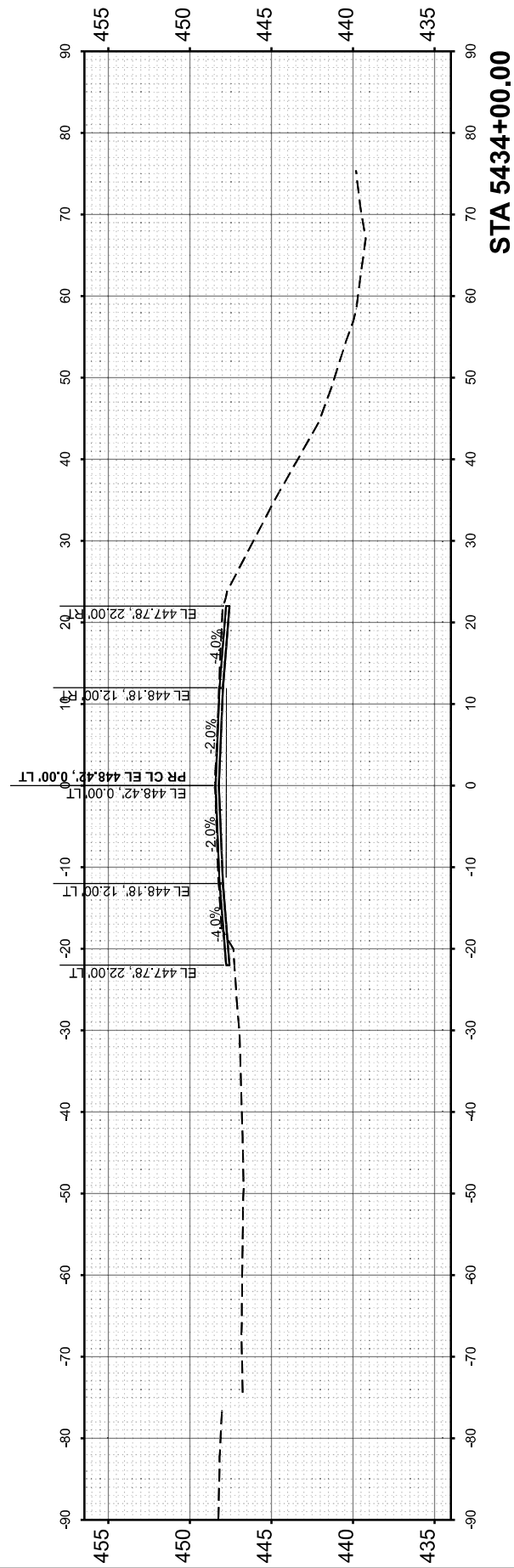
REVISED	-
REVISED	-
REVISED	-
REVISED	-

**STATE OF ILLINOIS
DEPARTMENT OF TRANSPORTATION**

**EASTBOUND CROSS SECTIONS
I-64**

SCALE: 1"=10' SHEET 7 OF 112 SHEETS STA. TO STA.

F.A. RTE.	SECTION	COUNTY	TOTAL SHEETS	SHEET NO.
64	95-(3,4)RS-2	WASHINGTON	775	487
CONTRACT NO. 76M95				
ILLINOIS FED. AID PROJECT				



FINAL SURVEY	SURVEYED	BY	DATE
NOTE BOOK	PLOTTED		
NO.	TEMPLATE		
	AREAS		
	AREAS CHECKED		

ORIGINAL SURVEY	SURVEYED	BY	DATE
NOTE BOOK	PLOTTED		
NO.	TEMPLATE		
	AREAS		
	AREAS CHECKED		

MODEL: PCL_EB - 5435+00.00 [Sheet]
 FILE NAME: p:\projects\paw.dentley.com\despaw\01\Documents\Projects\164 Resurfacing\06_CADD_Sheets\0876M95_sht_Cor_EB.dgn



USER NAME	= mgesior
DESIGNED	- MEG
DRAWN	- MEG
CHECKED	- MTV
DATE	- 5/6/2026
PLOT DATE	= 5/6/2026

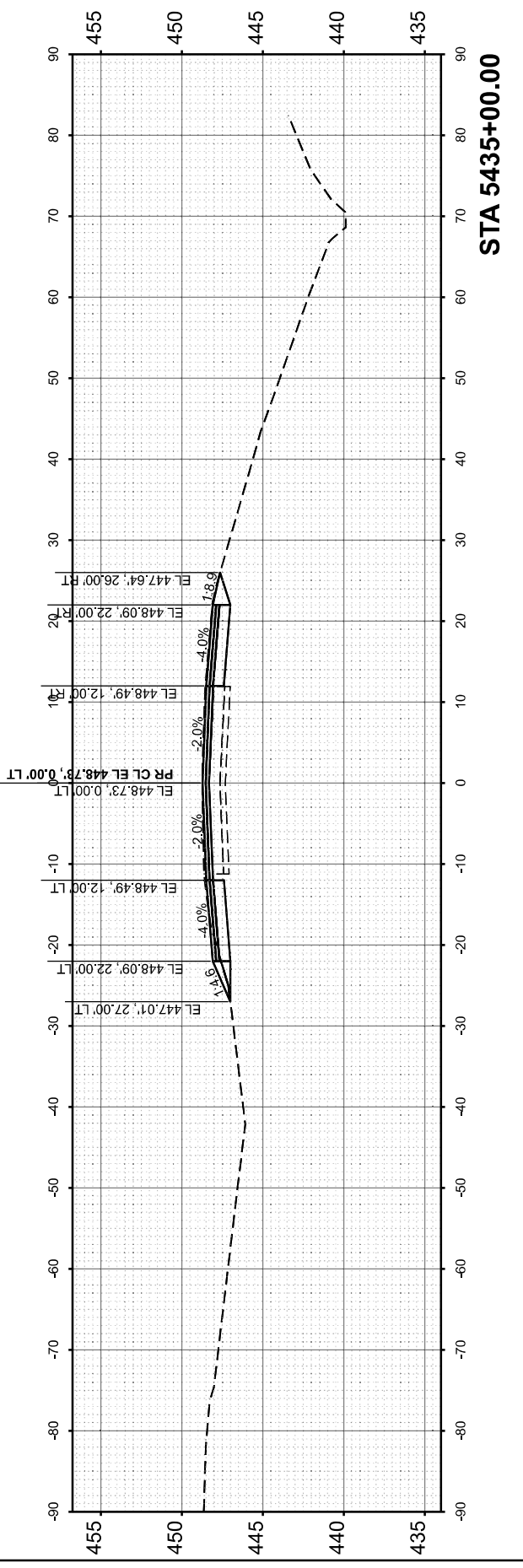
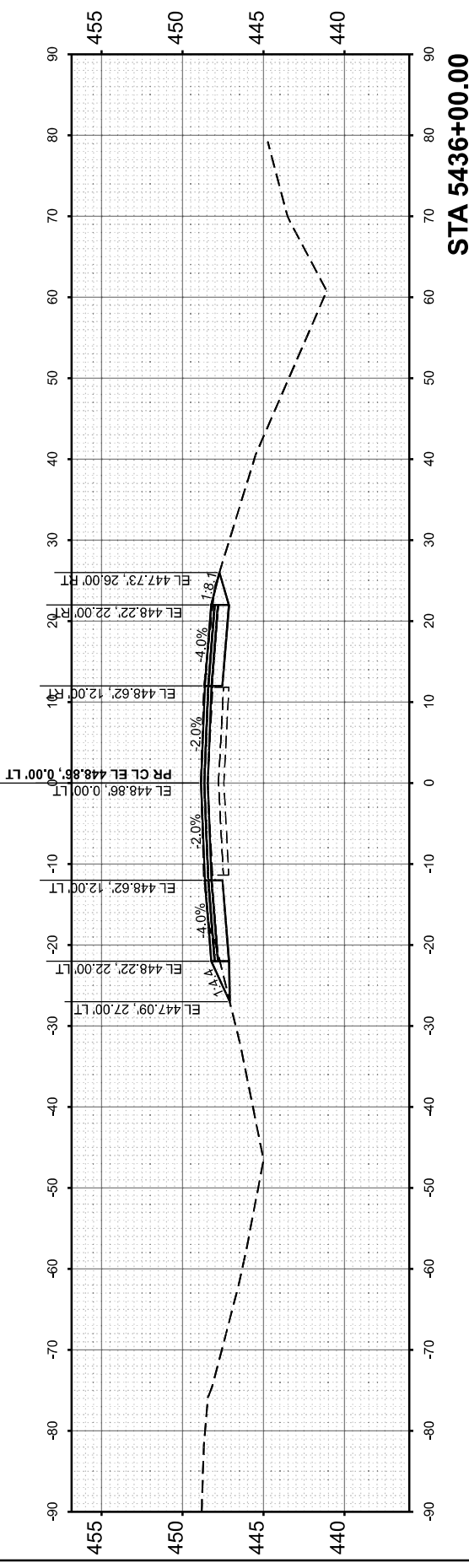
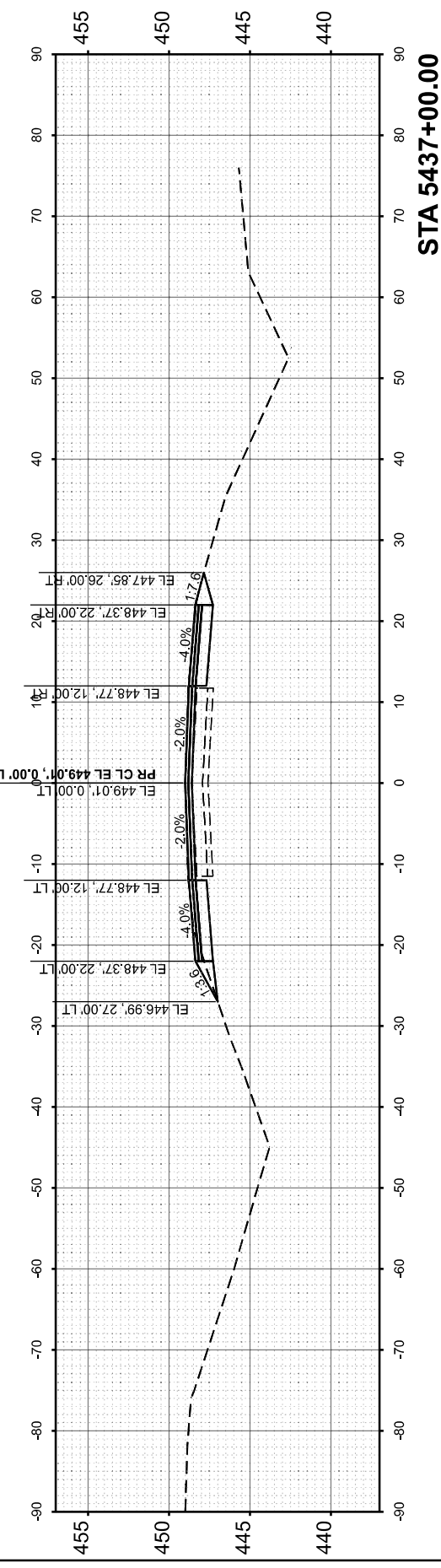
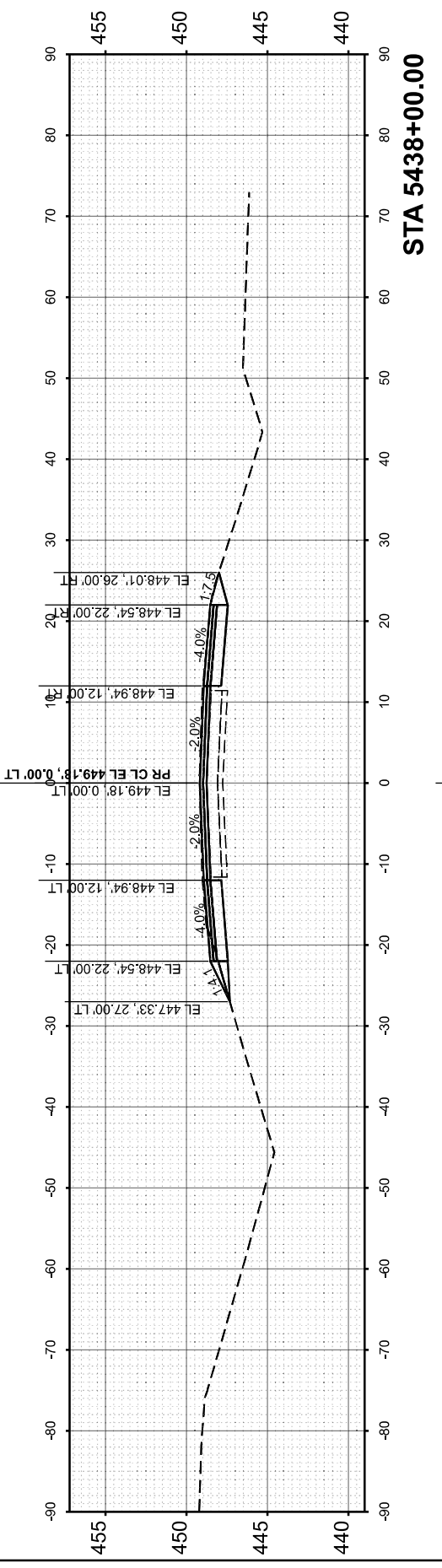
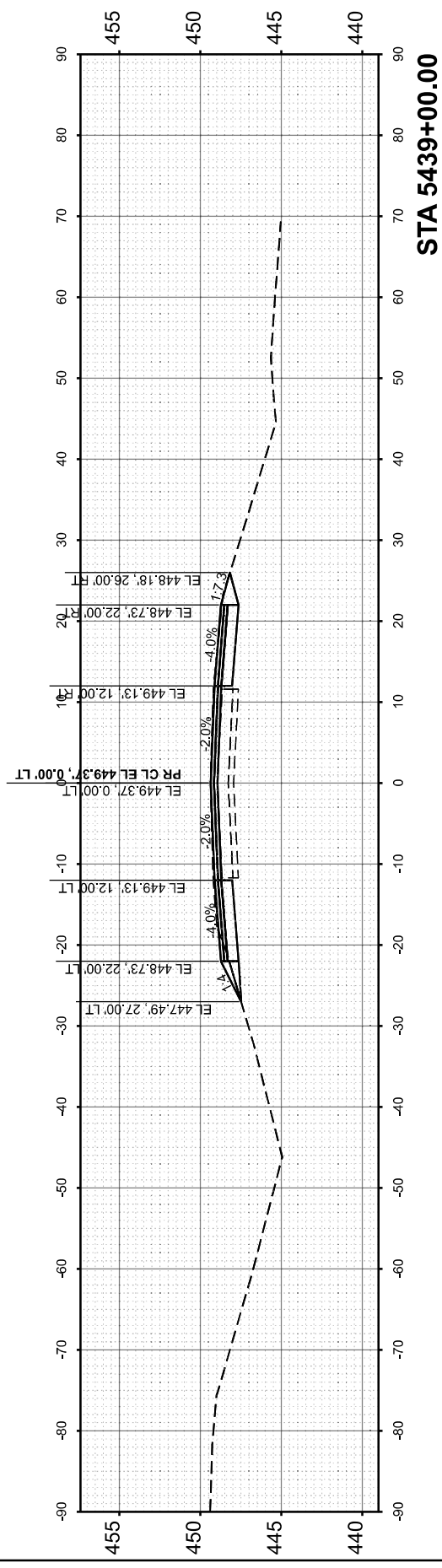
REVISED	-
REVISED	-
REVISED	-
REVISED	-

**STATE OF ILLINOIS
DEPARTMENT OF TRANSPORTATION**

**EASTBOUND CROSS SECTIONS
I-64**

SCALE: 1"=10' SHEET 8 OF 112 SHEETS STA. TO STA.

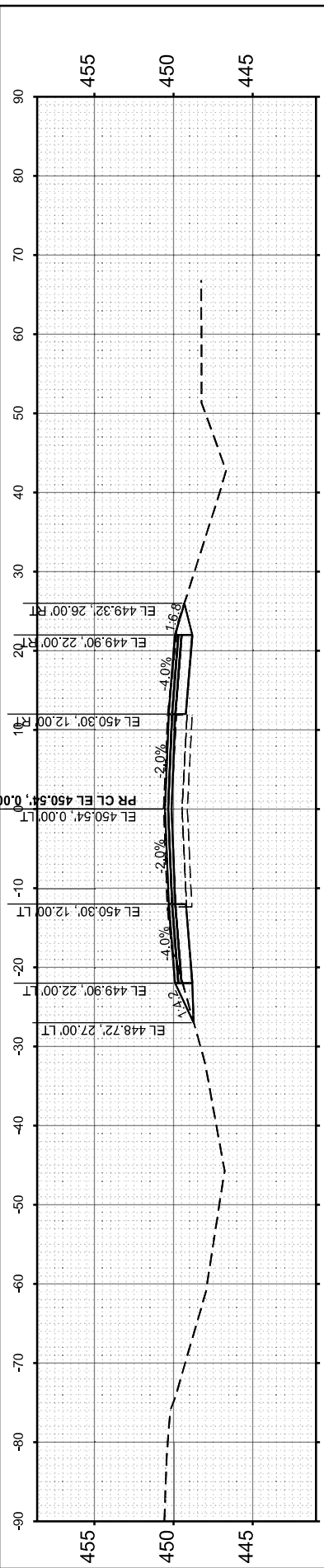
F.A. RTE.	SECTION	COUNTY	TOTAL SHEETS	SHEET NO.
64	95-(3,4)RS-2	WASHINGTON	775	488
CONTRACT NO. 76M95				
ILLINOIS FED. AID PROJECT				



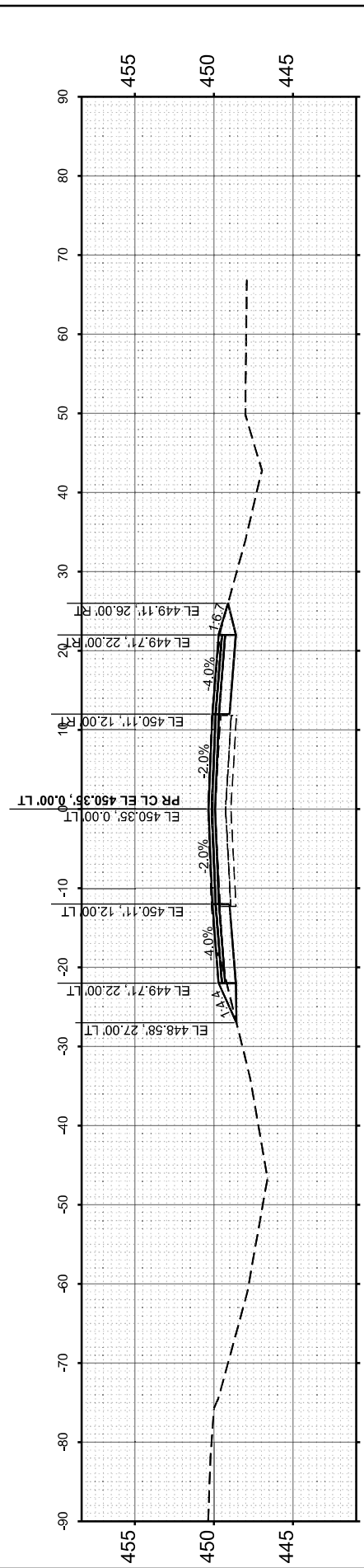
FINAL SURVEY	SURVEYED	BY	DATE
NOTE BOOK	PLOTTED		
NO.	TEMPLATE		
	AREAS		
	CHECKED		

ORIGINAL SURVEY	SURVEYED	BY	DATE
NOTE BOOK	PLOTTED		
NO.	TEMPLATE		
	AREAS		
	CHECKED		

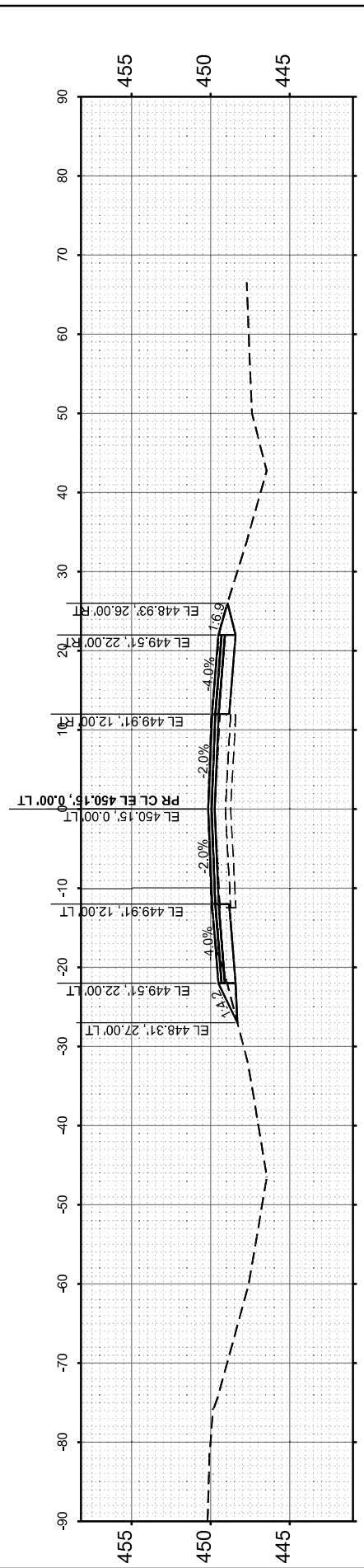
MODEL: P:\CL_EB - 5440+00.00 [Sheet]
 FILE NAME: p:\work\pdx\denby.com\desp\p01\Documents\Projects\164 Resurfacing\06_CADD_Sheets\0676M95_sht_Cor_EB.dgn



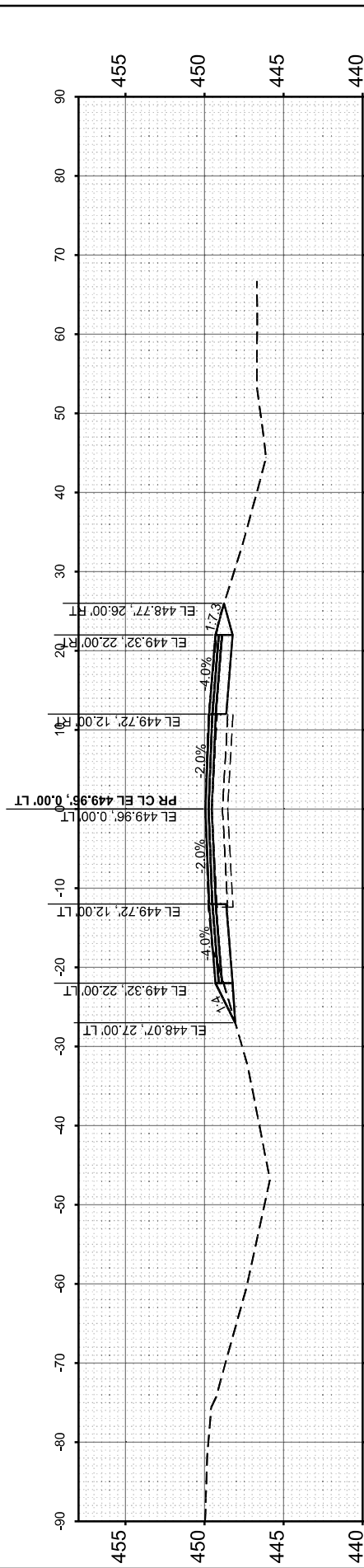
STA 5445+00.00



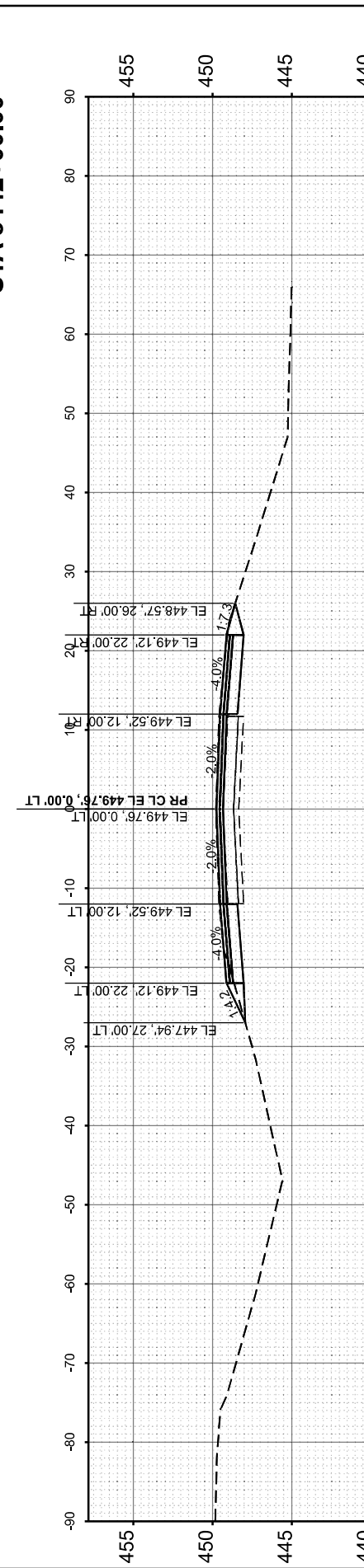
STA 5444+00.00



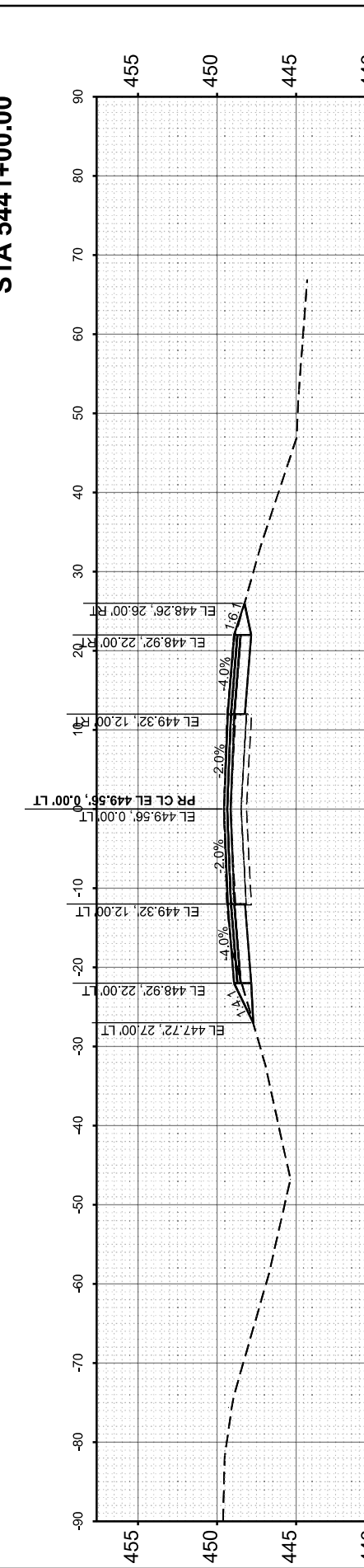
STA 5443+00.00



STA 5442+00.00



STA 5441+00.00



STA 5440+00.00

DES 55 W Van Buren St, Ste 200
 Chicago, IL 60605
 TEL: 312.787.8707 FAX: 312.787.7322
 www.descoinc.com
 A Professional Engineering Design Firm No. 18403009 0802
 Copyright © 2018

USER NAME	= mgesior
DESIGNED	- MEG
DRAWN	- MEG
CHECKED	- MTV
DATE	- 5/6/2026

REVISED	-
REVISED	-
REVISED	-
REVISED	-

**STATE OF ILLINOIS
 DEPARTMENT OF TRANSPORTATION**

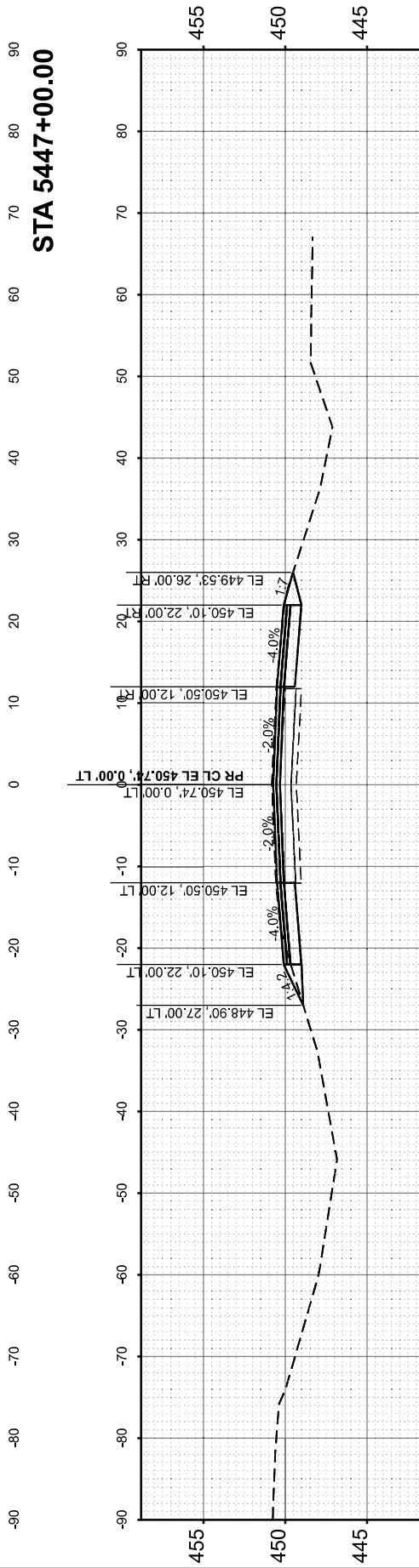
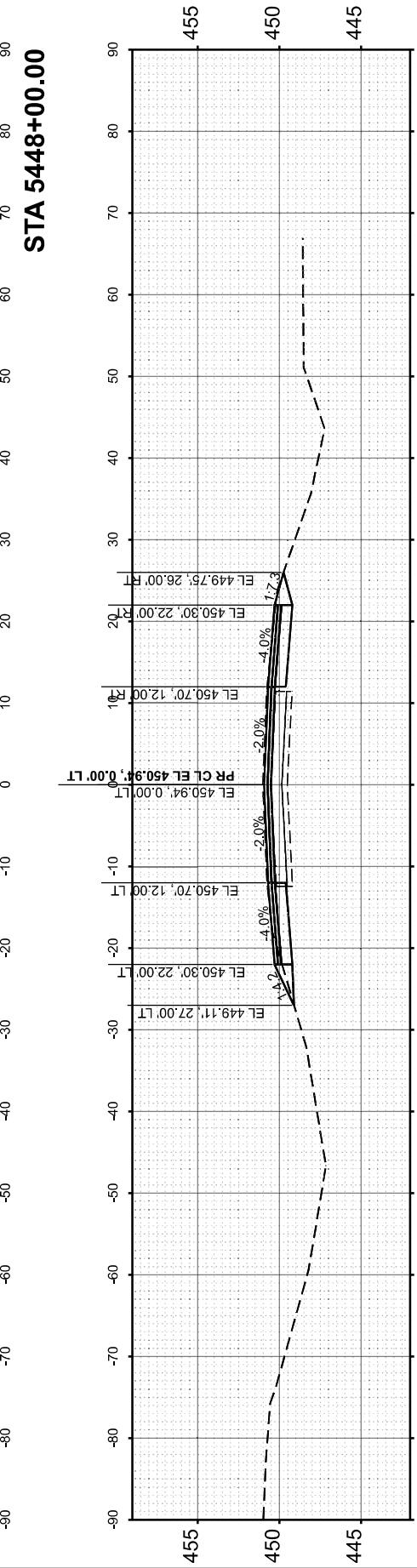
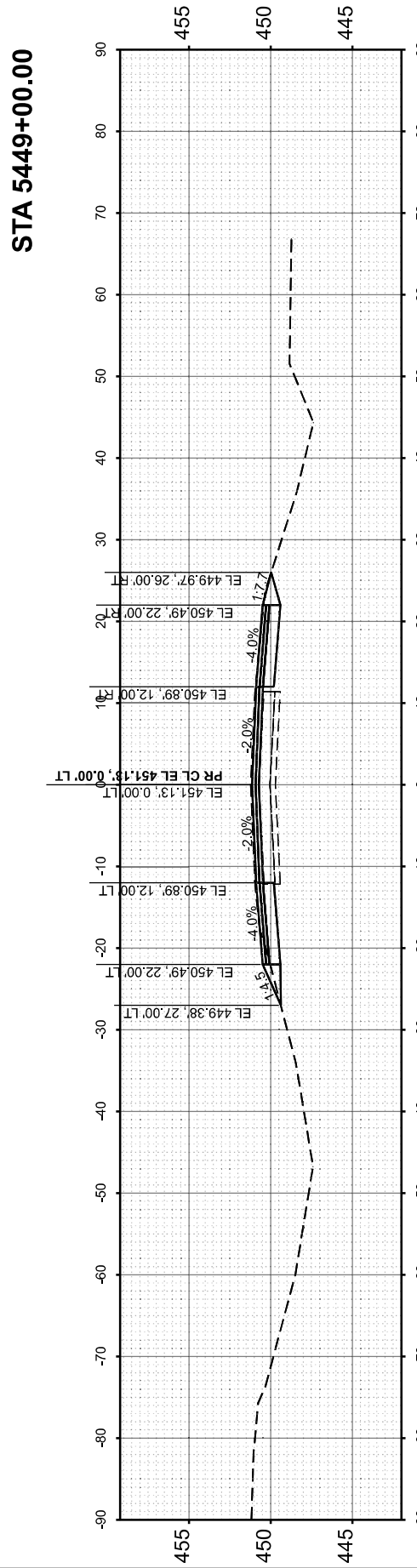
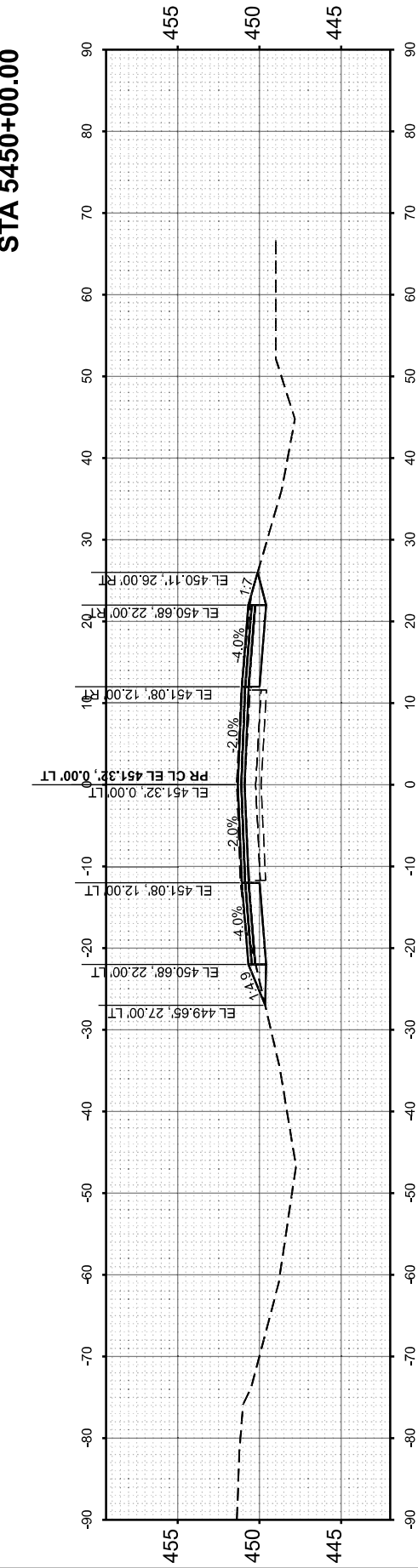
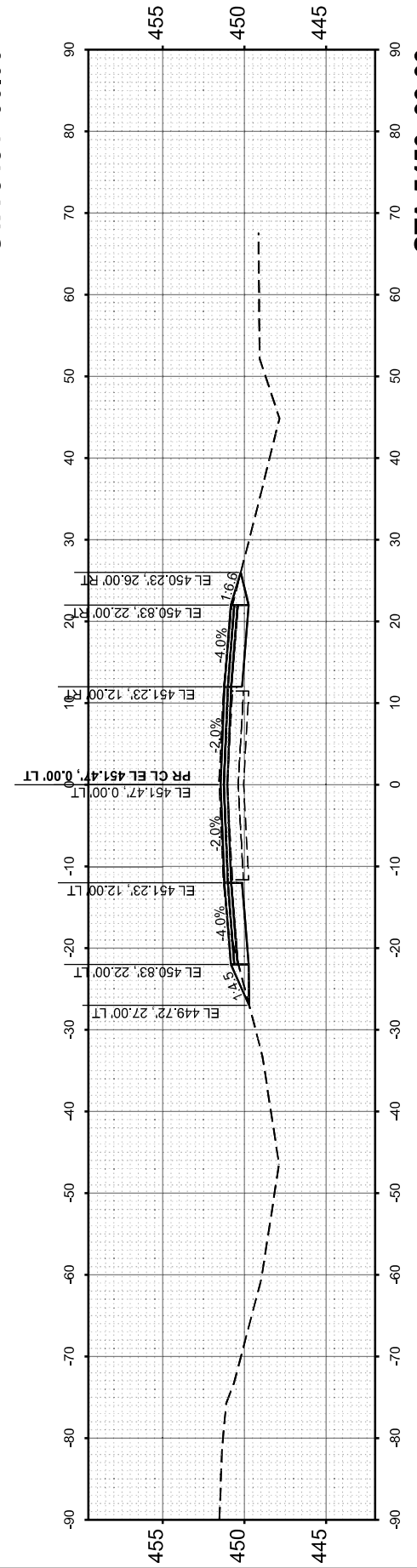
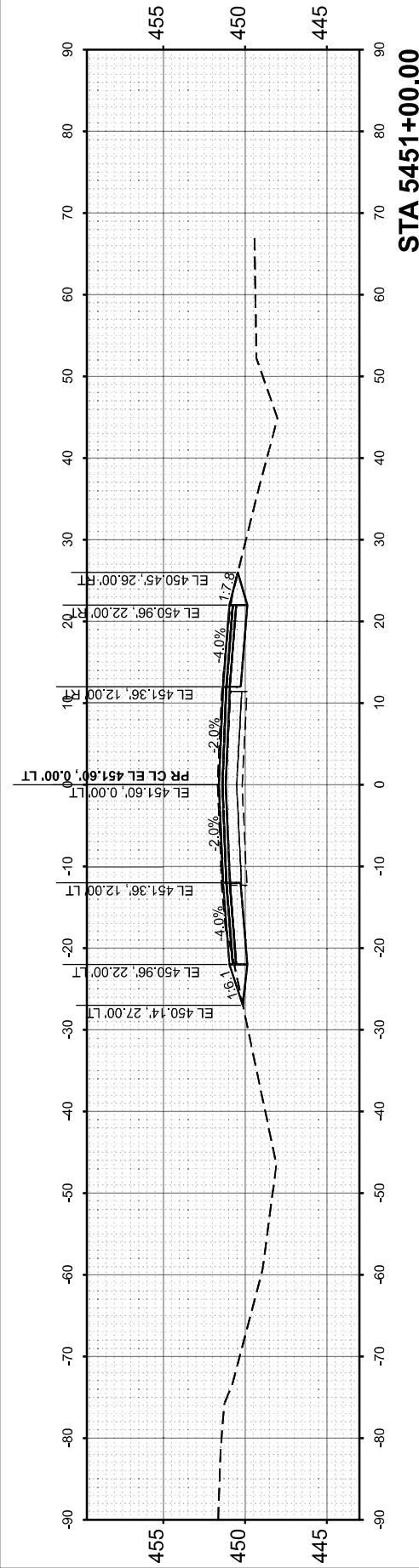
EASTBOUND CROSS SECTIONS			
I-64			
SCALE: 1"=10'	SHEET 9	OF 112 SHEETS	STA. TO STA.

F.A. RTE.	SECTION	COUNTY	TOTAL SHEETS	SHEET NO.
64	95-(3,4)RS-2	WASHINGTON	775	489
CONTRACT NO. 76M95				
ILLINOIS FED. AID PROJECT				

FINAL SURVEY NO.	SURVEYED	BY	DATE
NOTE BOOK	PLOTTED		
AREAS	TEMPLATE		
AREAS CHECKED			

ORIGINAL SURVEY NO.	SURVEYED	BY	DATE
NOTE BOOK	PLOTTED		
AREAS	TEMPLATE		
AREAS CHECKED			

MODEL: PCL_EB - 5446+00.00 [Sheet]
 FILE NAME: p:\projects\paw.dentley.com\despaw\01\Documents\Projects\I-64 Resurfacing\06_CADD_Sheets\0676M95_sht_Cor_EB.dgn



USER NAME	= mgesior
DESIGNED	- MEG
DRAWN	- MEG
CHECKED	- MTV
DATE	- 5/6/2026
REVISIONS	
REVISED	-
REVISED	-
REVISED	-
REVISED	-

DESIGNED	- MEG
DRAWN	- MEG
CHECKED	- MTV
DATE	- 5/6/2026
REVISIONS	
REVISED	-
REVISED	-
REVISED	-
REVISED	-

**STATE OF ILLINOIS
DEPARTMENT OF TRANSPORTATION**

**EASTBOUND CROSS SECTIONS
I-64**

SCALE: 1"=10' SHEET 10 OF 112 SHEETS STA. TO STA.

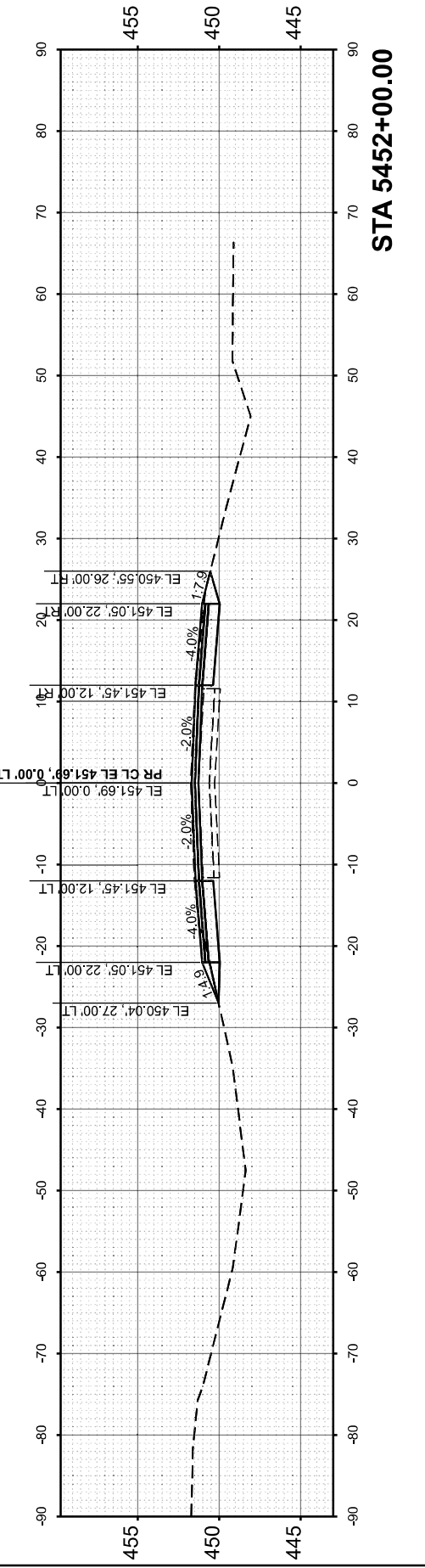
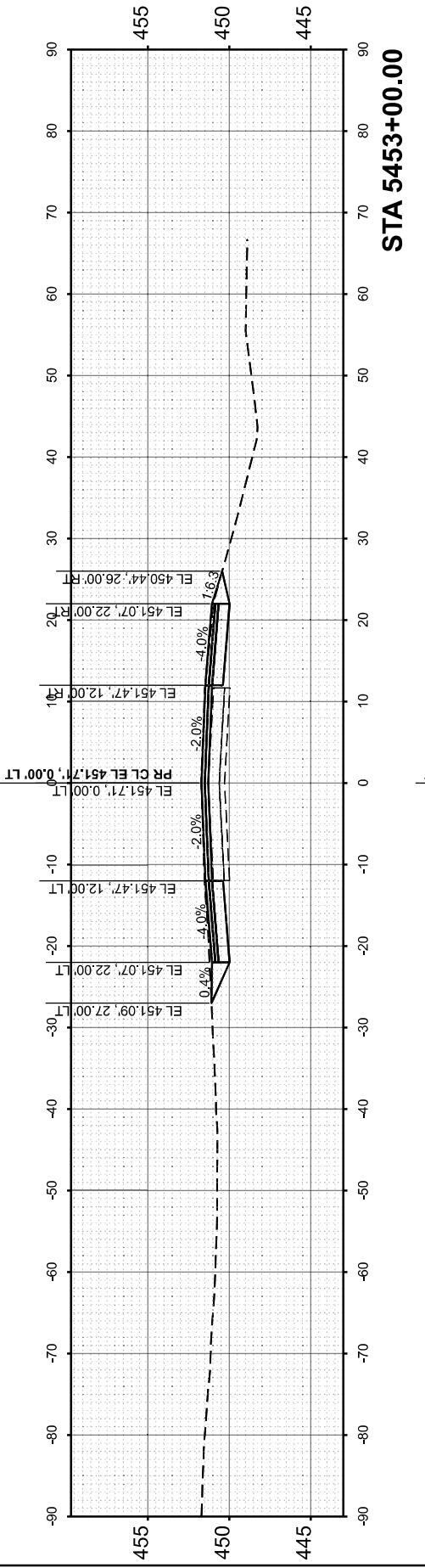
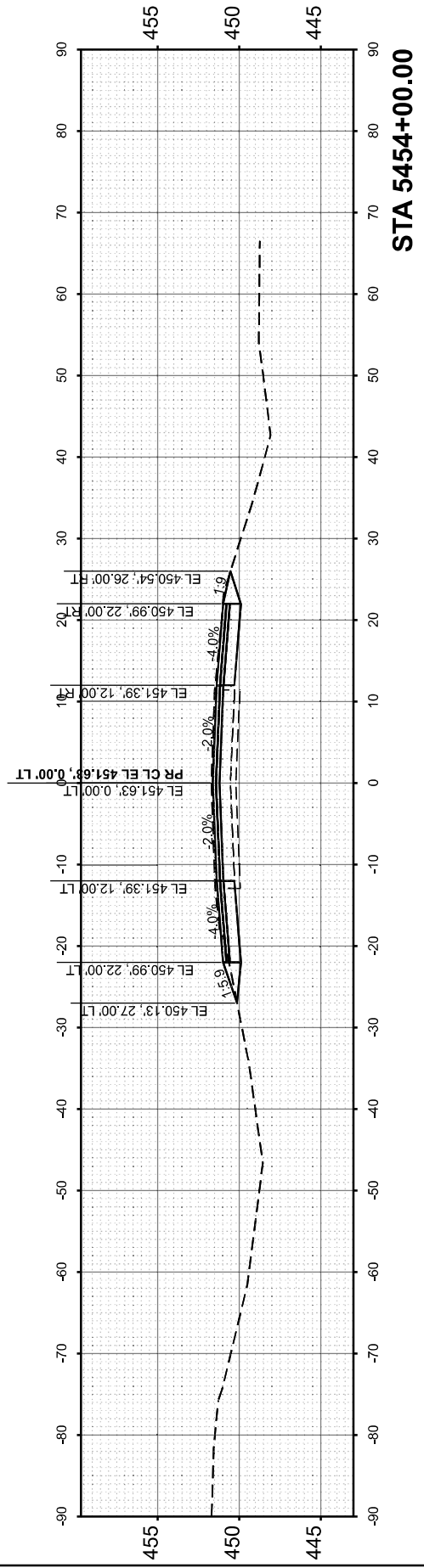
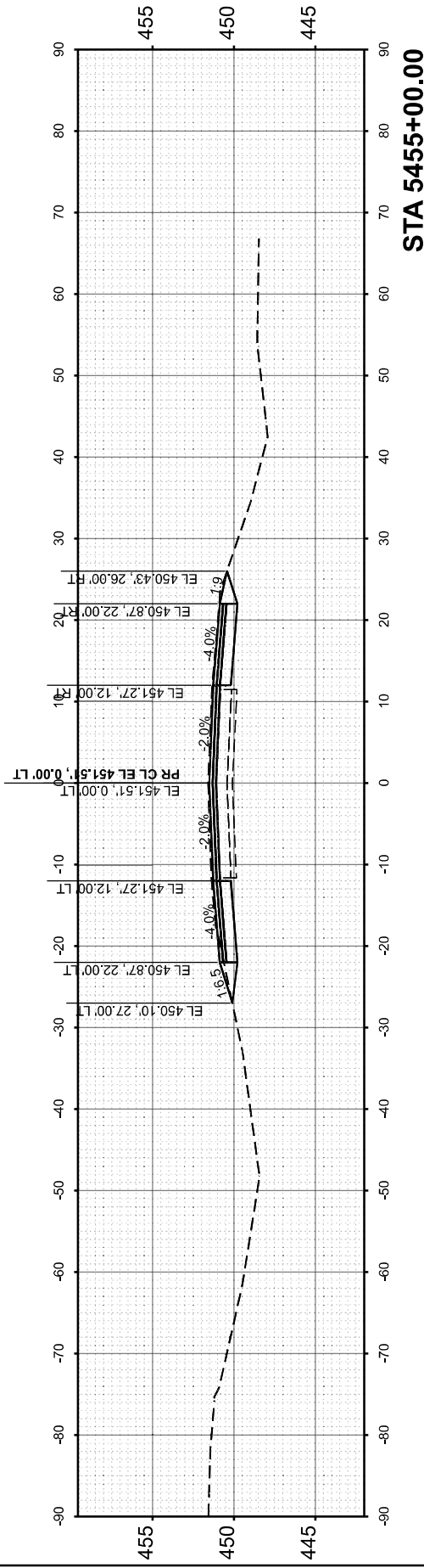
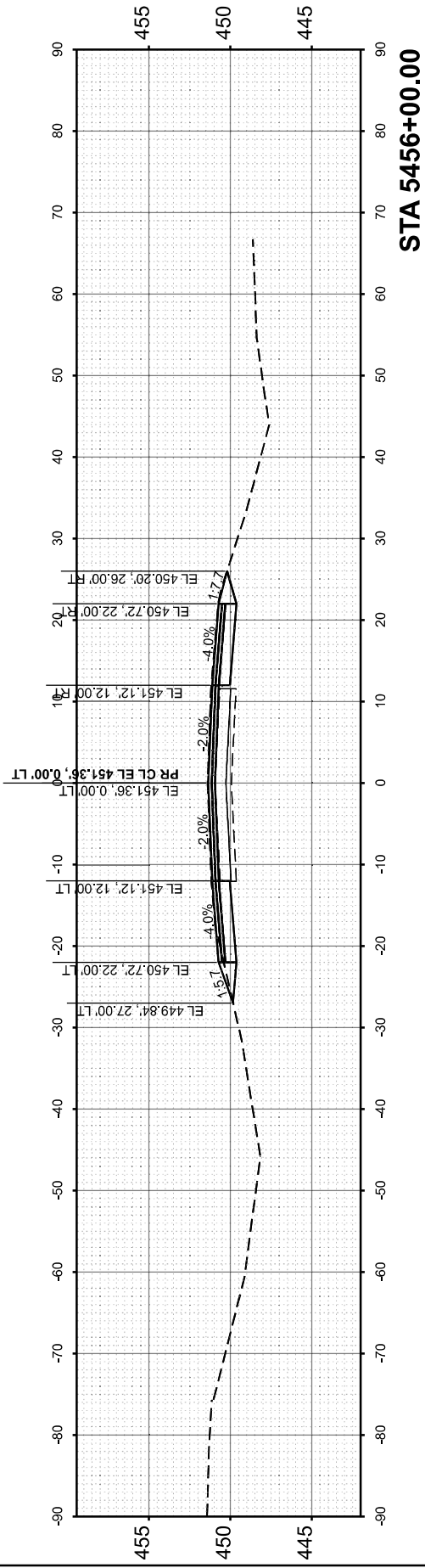
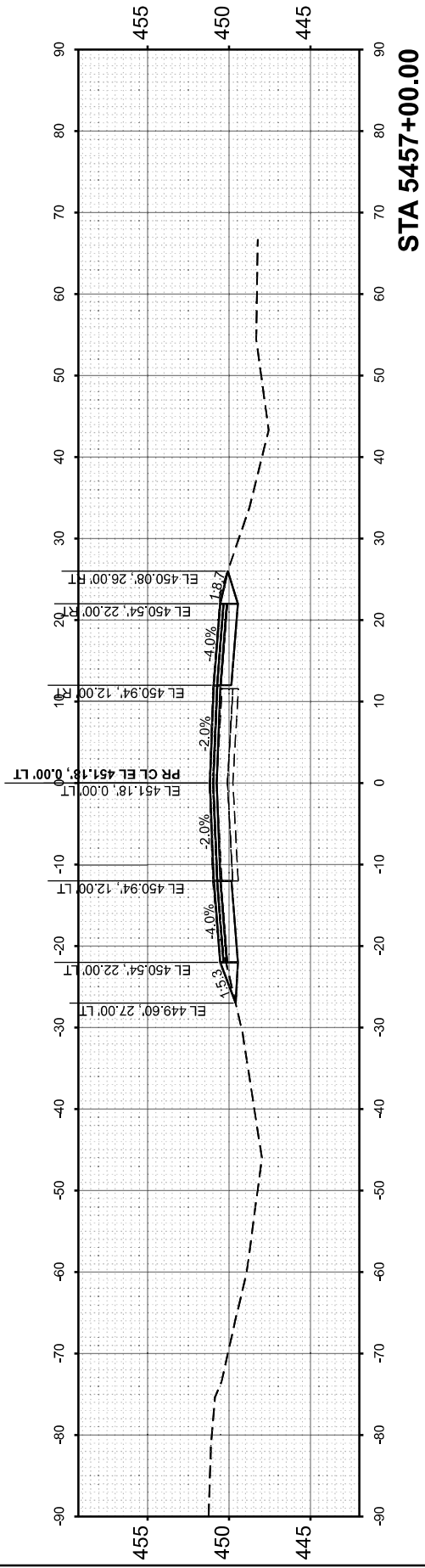
F.A. RTE.	SECTION	COUNTY	TOTAL SHEETS	SHEET NO.
64	95-(3,4)RS-2	WASHINGTON	775	490
CONTRACT NO. 76M95				
ILLINOIS FED. AID PROJECT				

FINAL SURVEY	SURVEYED	BY	DATE
NOTE BOOK	PLOTTED		
AREAS	TEMPLATE		
NO.	AREAS CHECKED		

ORIGINAL SURVEY	SURVEYED	BY	DATE
NOTE BOOK	PLOTTED		
AREAS	TEMPLATE		
NO.	AREAS CHECKED		

MODEL: PCL_EB - 5452+00.00 [Sheet]
 FILE NAME: p:\projects\pwr\denby.com\desp-w\Documents\Projects\PTB209 I-64 Resurfacing\06_CADD_Sheets\0676M95_sht_Lt_Cor_EB.dgn

55 W Van Buren St, Ste 200
 Chicago, IL 60605
 TEL: 312.787.8700 FAX: 312.787.7322
 www.descotoinc.com
 A Professional Engineering Design Firm No. 18403269 0802
 Copyright © 2026



USER NAME	= mgesior
DESIGNED	- MEG
DRAWN	- MEG
CHECKED	- MTV
DATE	- 5/6/2026
REVISIONS	
REVISED	-
REVISED	-
REVISED	-
REVISED	-

DESIGNED	- MEG
DRAWN	- MEG
CHECKED	- MTV
DATE	- 5/6/2026
REVISIONS	
REVISED	-
REVISED	-
REVISED	-
REVISED	-

STATE OF ILLINOIS
 DEPARTMENT OF TRANSPORTATION

EASTBOUND CROSS SECTIONS
 I-64

SCALE: 1"=10' SHEET 11 OF 112 SHEETS STA. TO STA.

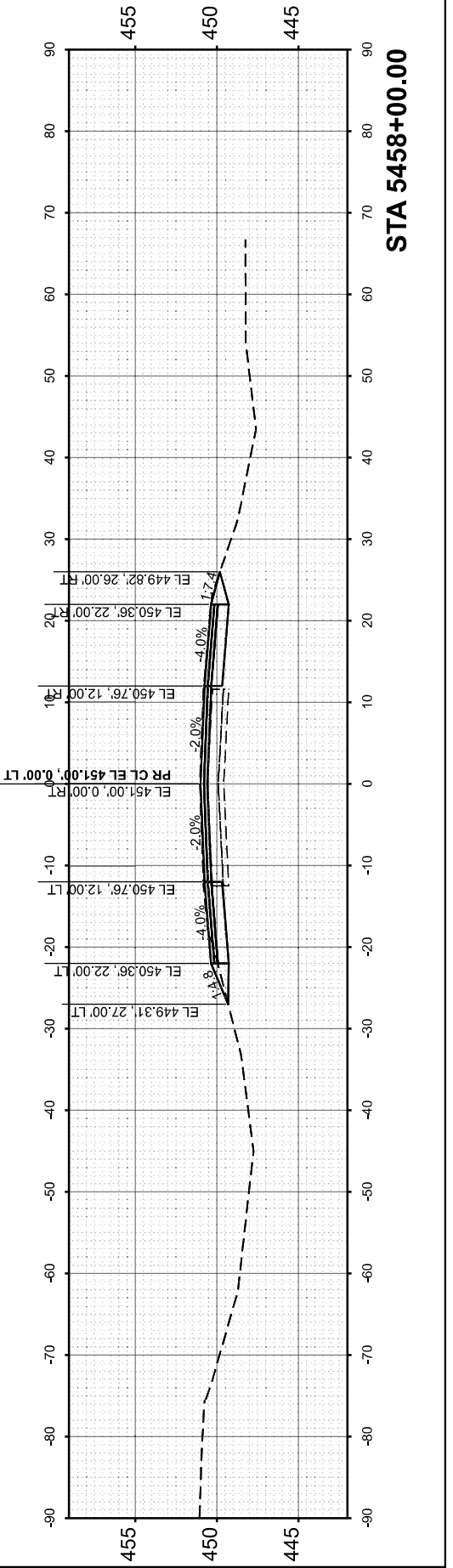
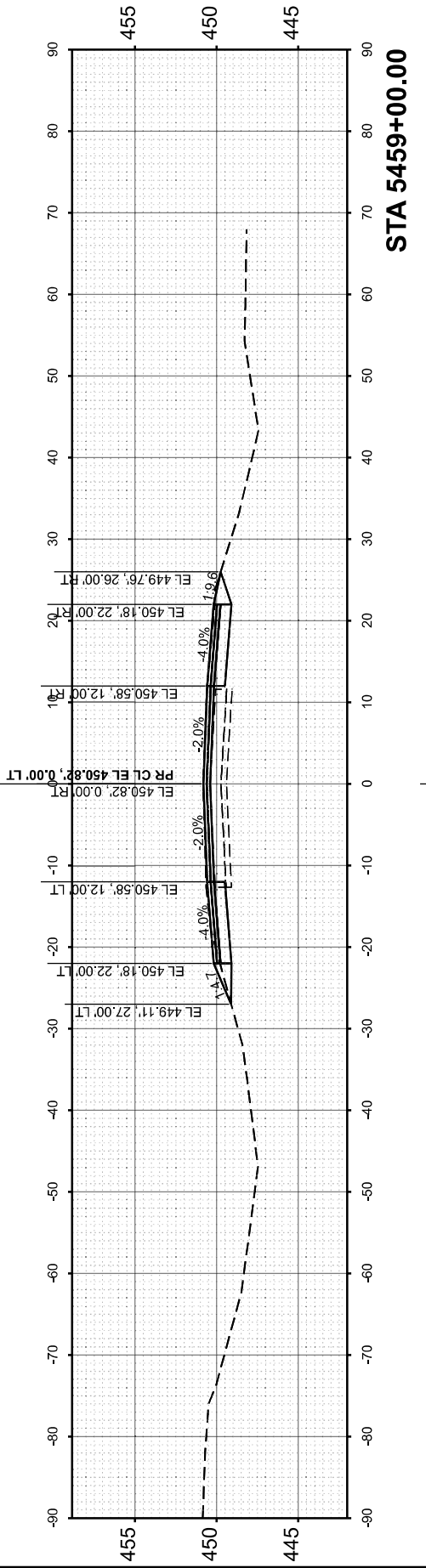
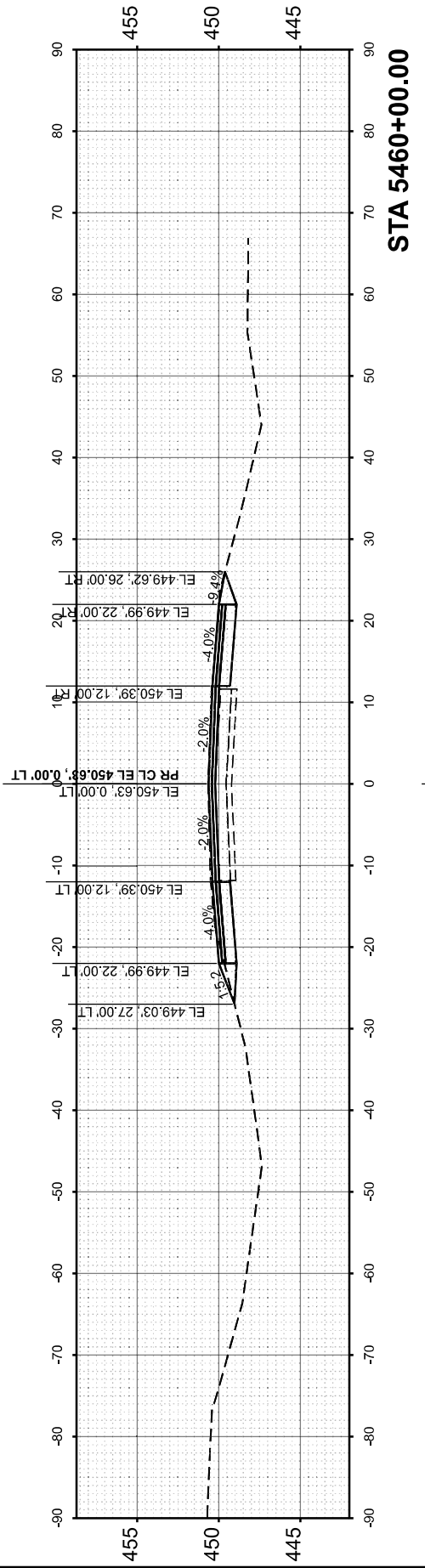
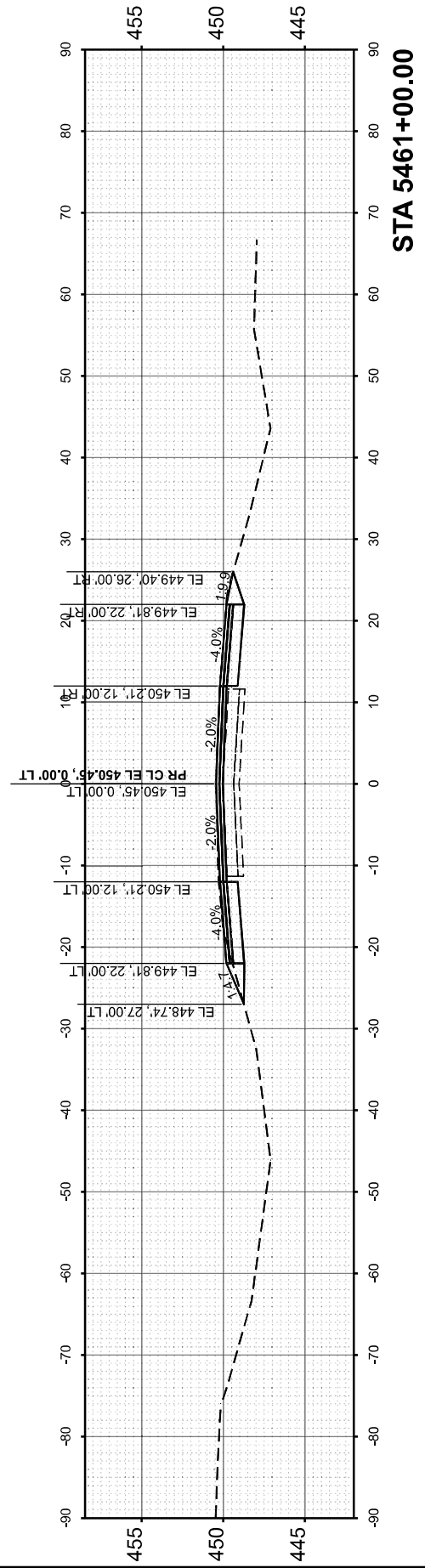
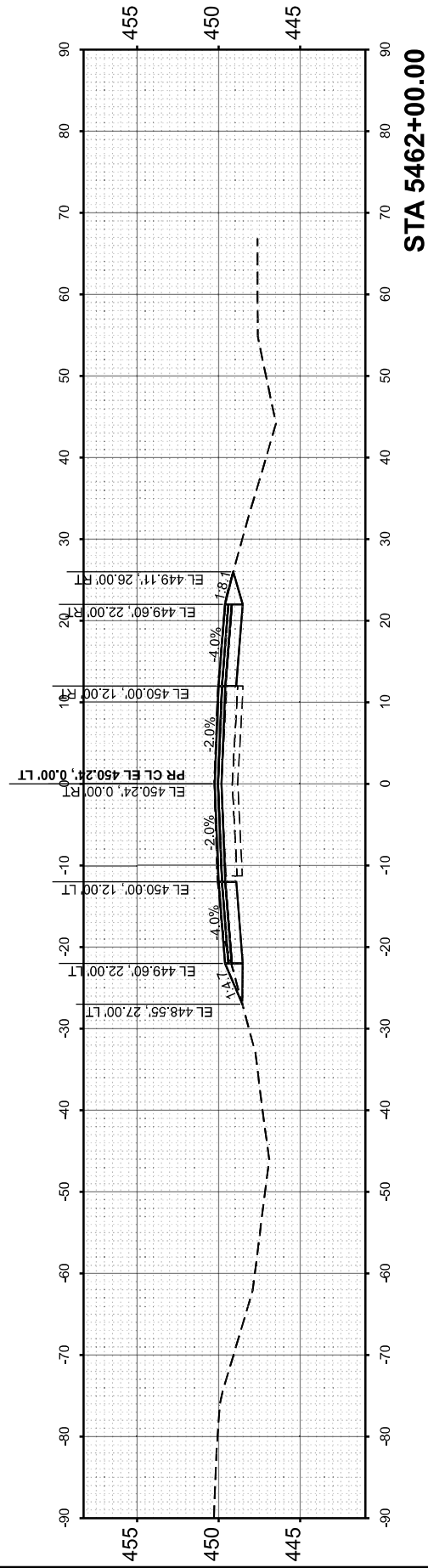
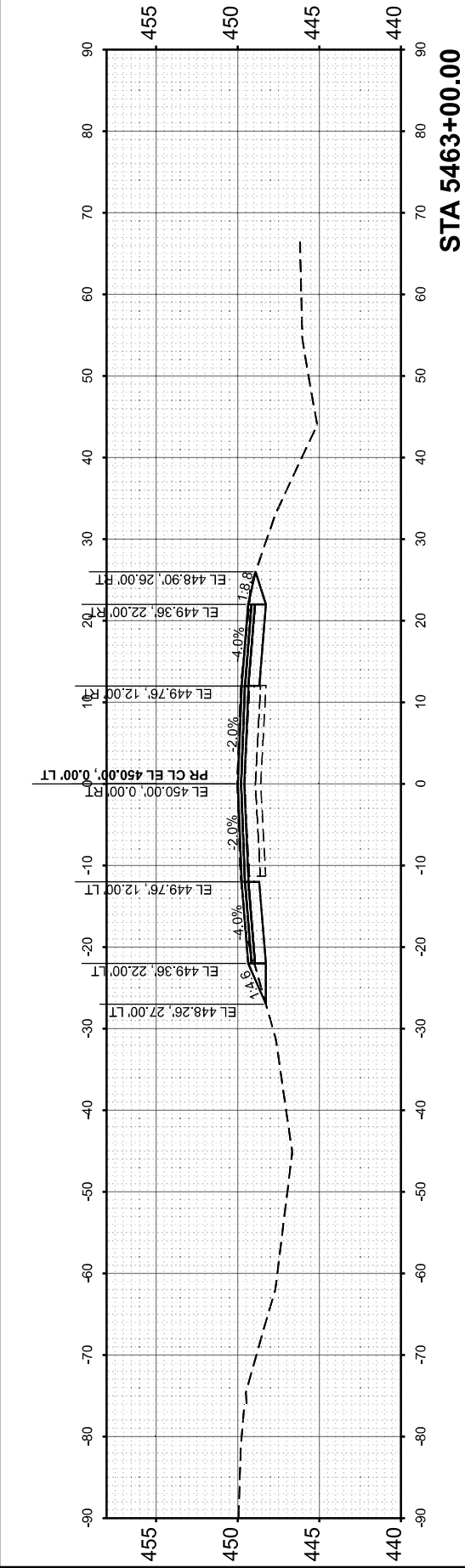
F.A. RTE.	SECTION	COUNTY	TOTAL SHEETS	SHEET NO.
64	95-(3,4)RS-2	WASHINGTON	775	491
CONTRACT NO. 76M95				
ILLINOIS FED. AID PROJECT				

FINAL SURVEY	SURVEYED	BY	DATE
NOTE BOOK	PLOTTED		
AREAS	TEMPLATE		
NO.	AREAS CHECKED		

ORIGINAL SURVEY	SURVEYED	BY	DATE
NOTE BOOK	PLOTTED		
AREAS	TEMPLATE		
NO.	AREAS CHECKED		

MODEL: PCL_EB - 5458+00.00 [Sheet]

FILE NAME: p:\projects\paw.dentley.com\despaw\01\Documents\Projects\164-Resurfacing\06_CADD_Sheets\0676M95_sht_Cor_EB.dgn



df
55 W Van Buren St, Ste 200
Chicago, IL 60605
TEL: 312.787.8700 FAX: 312.787.7322
www.descotolinc.com
A Professional Engineering Design Firm No. 18403609 0802
Copyright © 2026

USER NAME = mgesior
PLOT DATE = 5/6/2026

DESIGNED - MEG
DRAWN - MEG
CHECKED - MTV
DATE - 5/6/2026

REVISED -
REVISED -
REVISED -
REVISED -

**STATE OF ILLINOIS
DEPARTMENT OF TRANSPORTATION**

**EASTBOUND CROSS SECTIONS
I-64**

SCALE: 1"=10'

SHEET 12 OF 112 SHEETS

STA.

TO STA.

F.A. RTE.	SECTION	COUNTY	TOTAL SHEETS	SHEET NO.
64	95-(3,4)RS-2	WASHINGTON	775	492
CONTRACT NO. 76M95				
ILLINOIS FED. AID PROJECT				

FINISH SURVEY NO.	SURVEYED AREAS CHECKED	BY	DATE

ORIGINAL SURVEY NO.	SURVEYED AREAS CHECKED	BY	DATE

MODEL: P:\CL_EB - 5464+00.00 [Sheet]

FILE NAME: p:\rds-pw\benby.com\desp-w\Documents\Projects\PTB208 I-64 Resurfacing\06_CADD_Sheets\0876M95_sht_Cor_EB.dgn



55 W Van Buren St, Ste 200
Chicago, IL 60605
TEL: 312.787.0707 FAX: 312.787.7322
www.detroitinc.com
A Professional Engineering Design Firm No. 18403609 0802
Copyright © 2018

USER NAME	= mgesior
DESIGNED	- MEG
DRAWN	- MEG
CHECKED	- MTV
DATE	- 5/6/2026

REVISION	-
REVISION	-
REVISION	-
REVISION	-

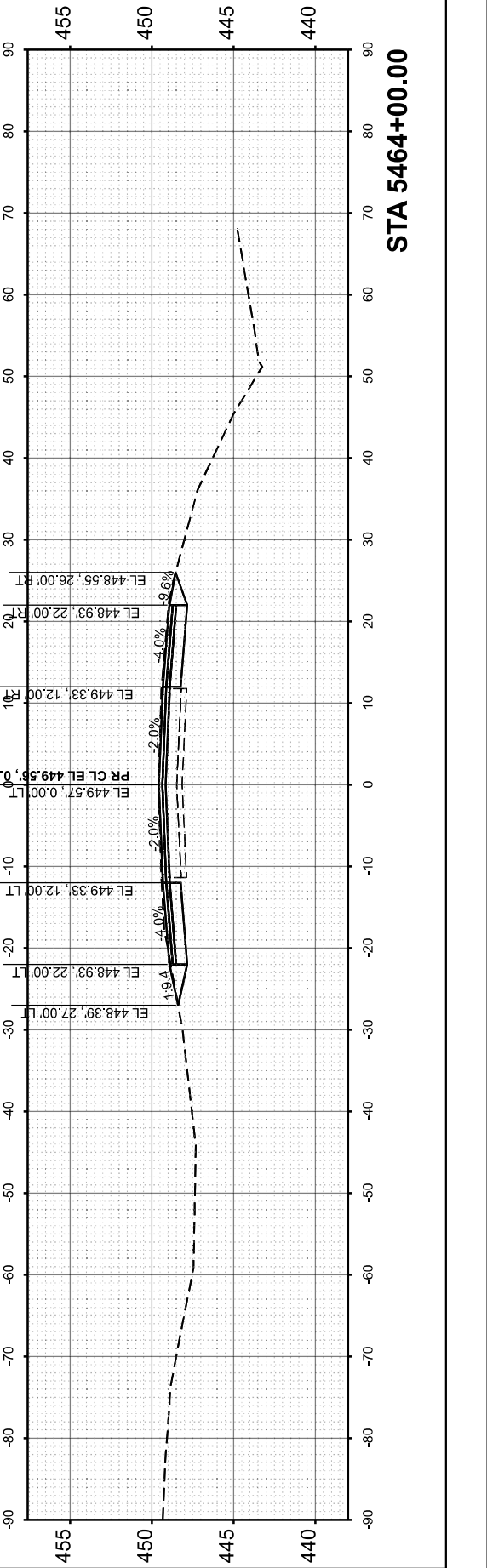
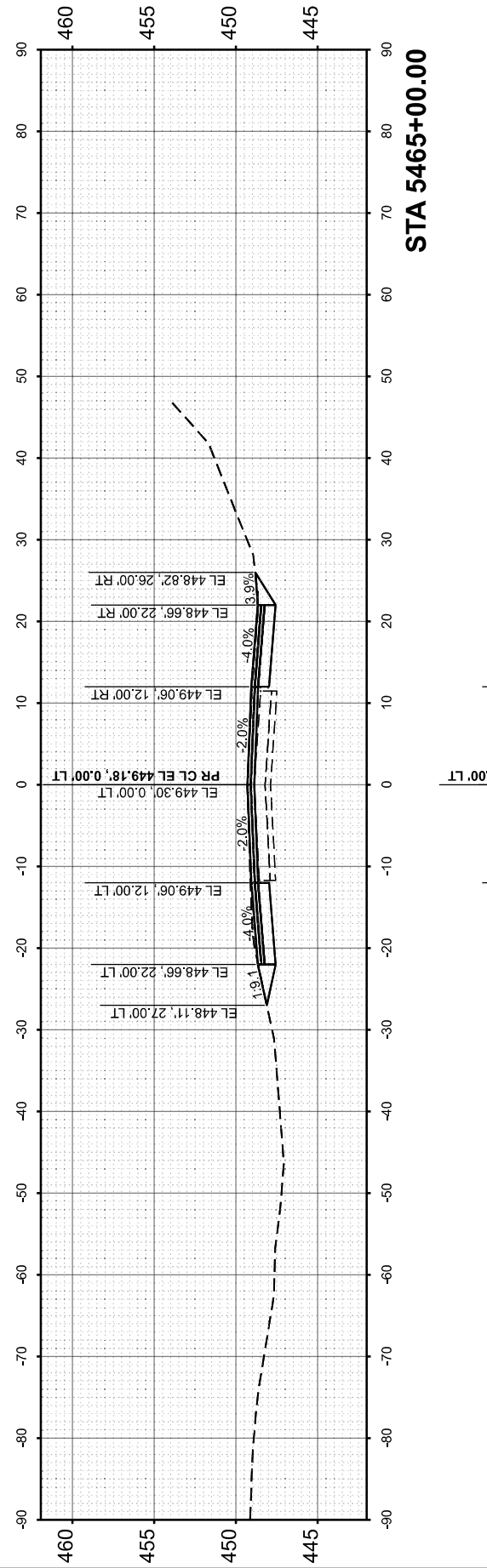
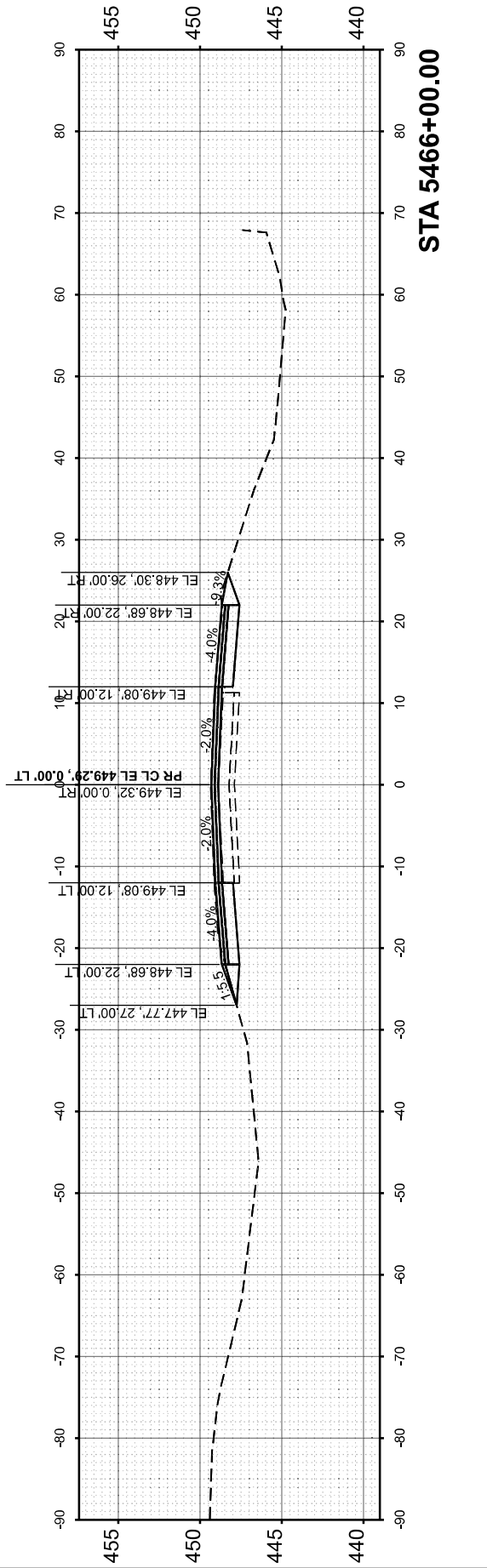
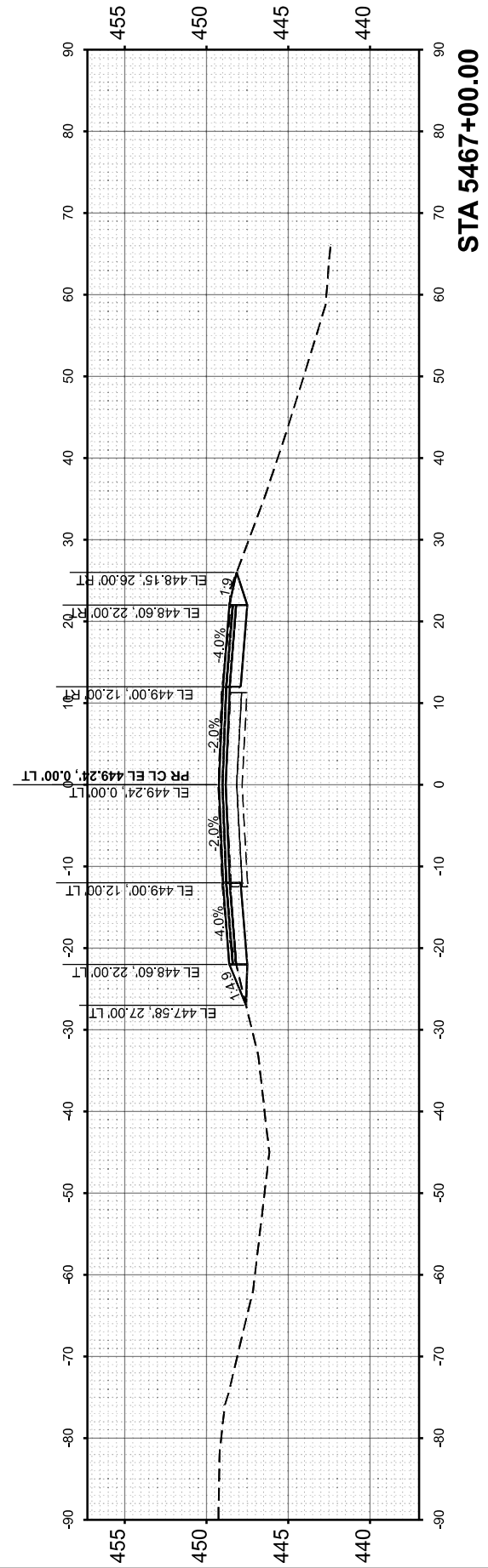
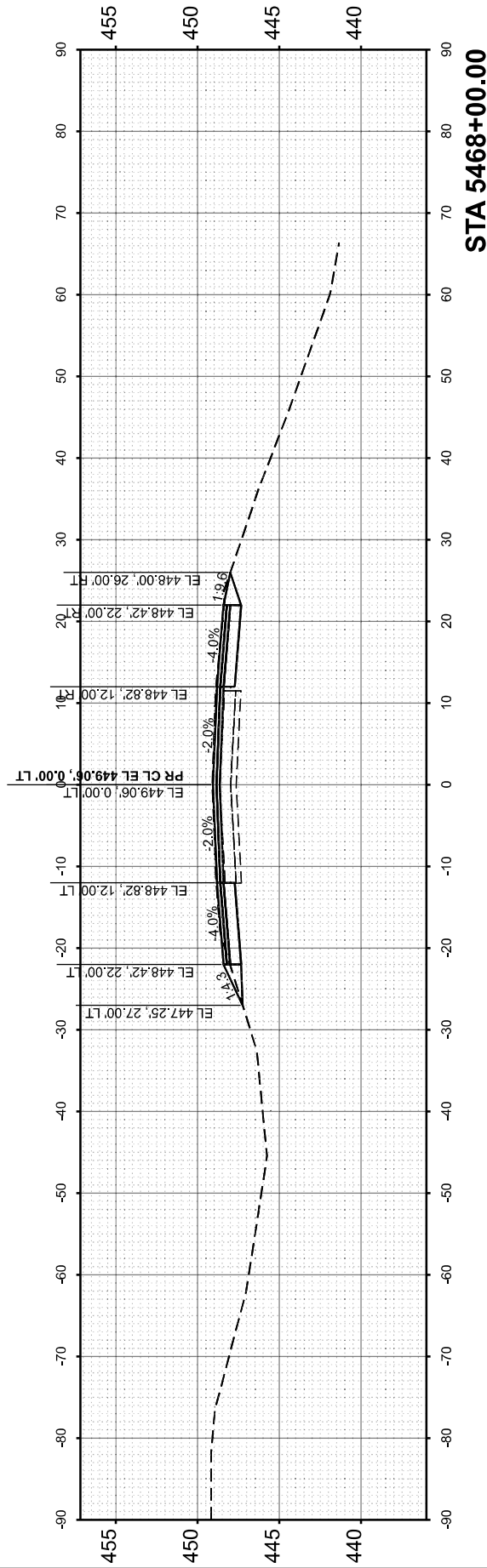
STATE OF ILLINOIS
DEPARTMENT OF TRANSPORTATION

EASTBOUND CROSS SECTIONS
I-64

SCALE: 1"=10'

SHEET 13 OF 112 SHEETS STA. TO STA.

F.A. RTE.	SECTION	COUNTY	TOTAL SHEETS	SHEET NO.
64	95-(3,4)RS-2	WASHINGTON	775	493
CONTRACT NO. 76M95				
ILLINOIS FED. AID PROJECT				



FINAL SURVEY NO.	SURVEYED AREAS CHECKED	BY	DATE

ORIGINAL SURVEY NO.	SURVEYED AREAS CHECKED	BY	DATE

MODEL: P:\CL_EB - 5469+00.00 [Sheet]
 FILE NAME: p:\rds-pw\benby.com\des-pw-0\Documents\Projects\I-64 Resurfacing\05_CADD_Sheets\05695_sht_14_Cor_EB.dgn



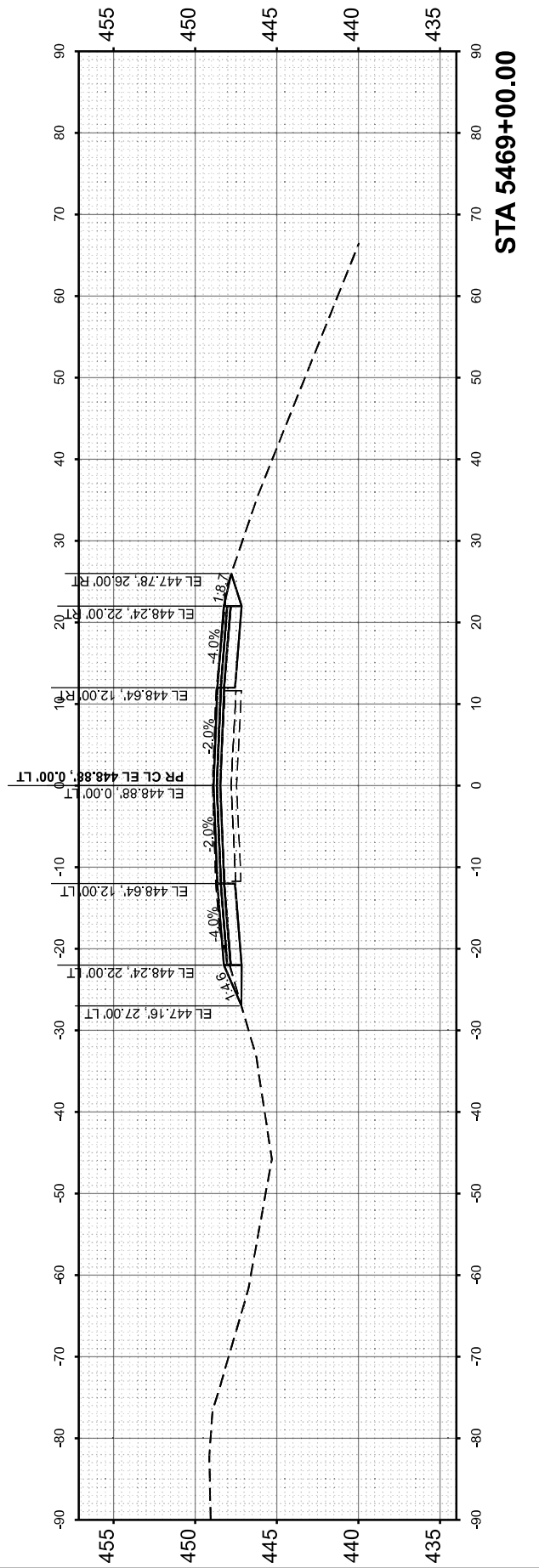
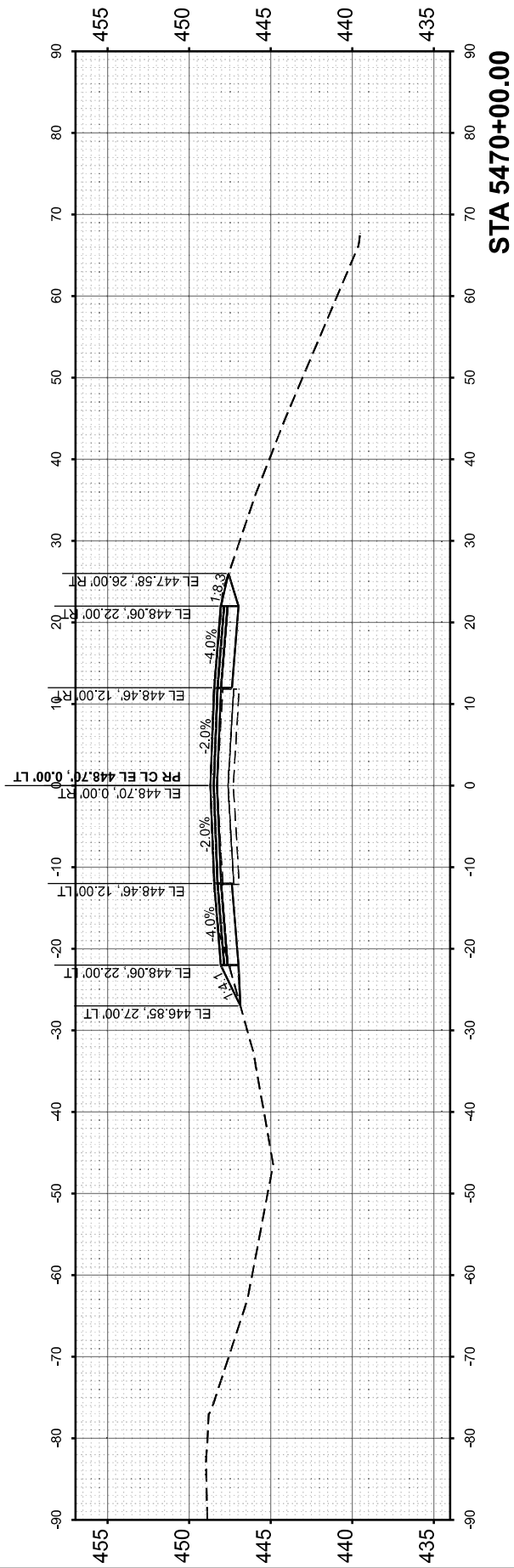
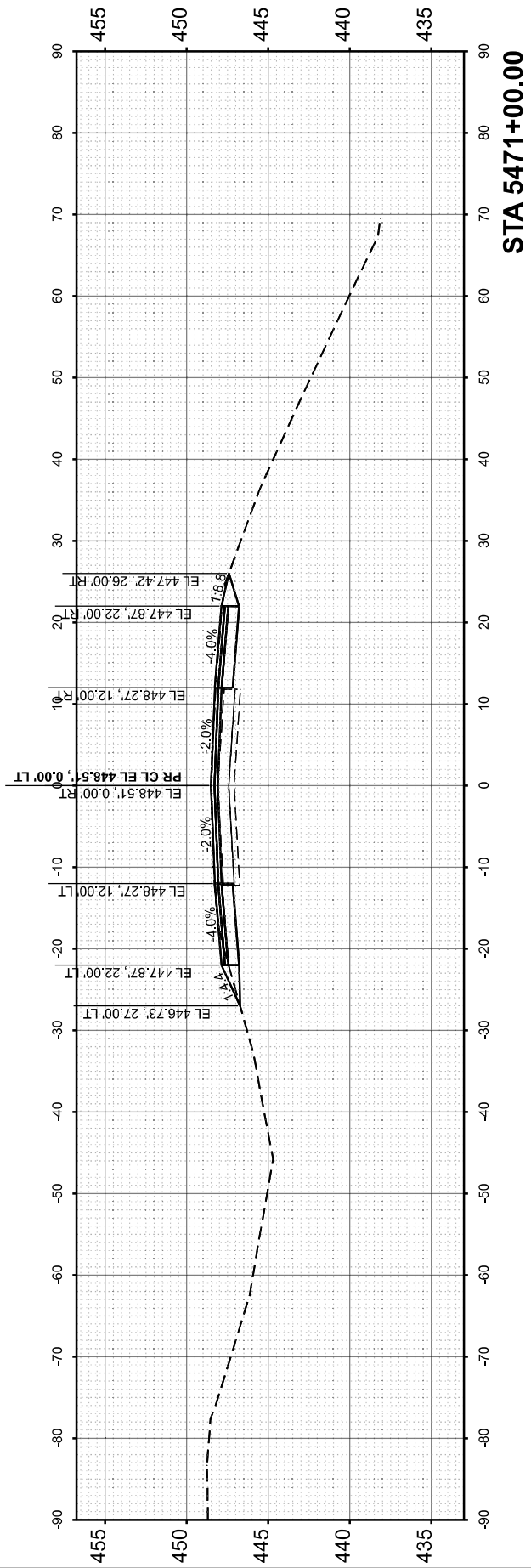
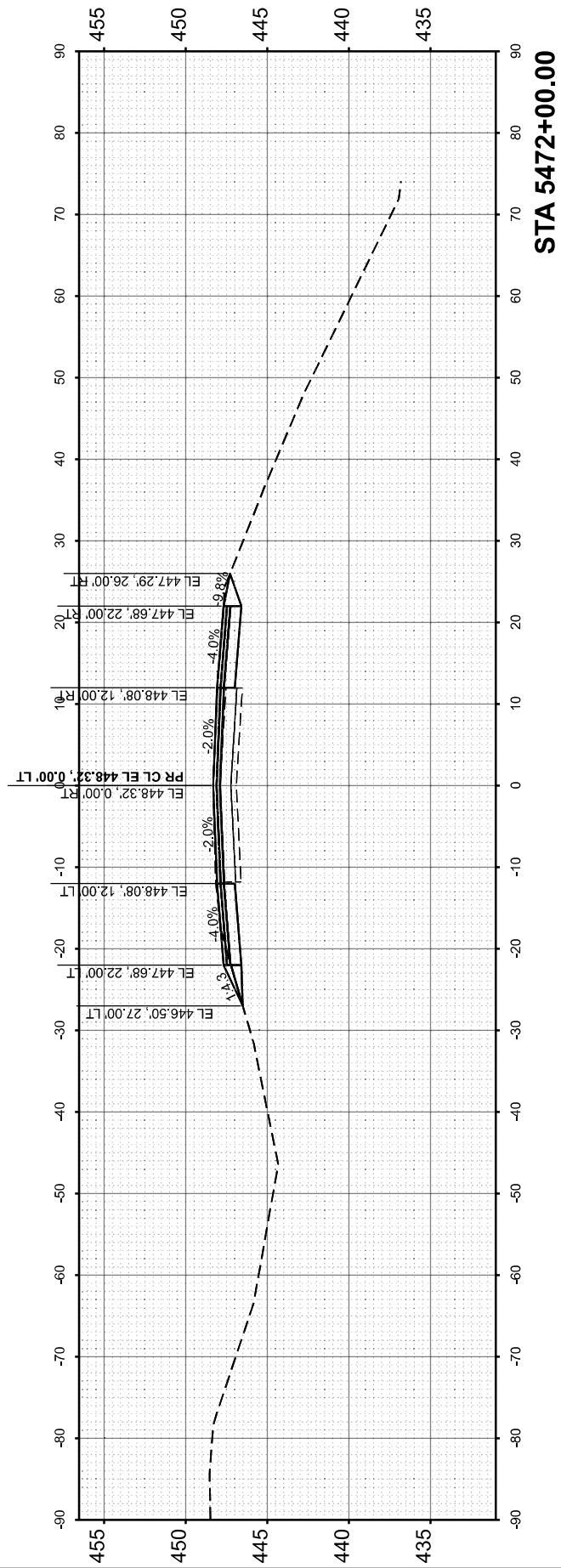
USER NAME	= mgesior	DESIGNED	- MEG	REVISED	-
		DRAWN	- MEG	REVISED	-
		CHECKED	- MTV	REVISED	-
PLOT DATE	= 5/6/2026	DATE	= 5/6/2026	REVISED	-

**STATE OF ILLINOIS
 DEPARTMENT OF TRANSPORTATION**

**EASTBOUND CROSS SECTIONS
 I-64**

SCALE: 1"=10' SHEET 14 OF 112 SHEETS STA. TO STA.

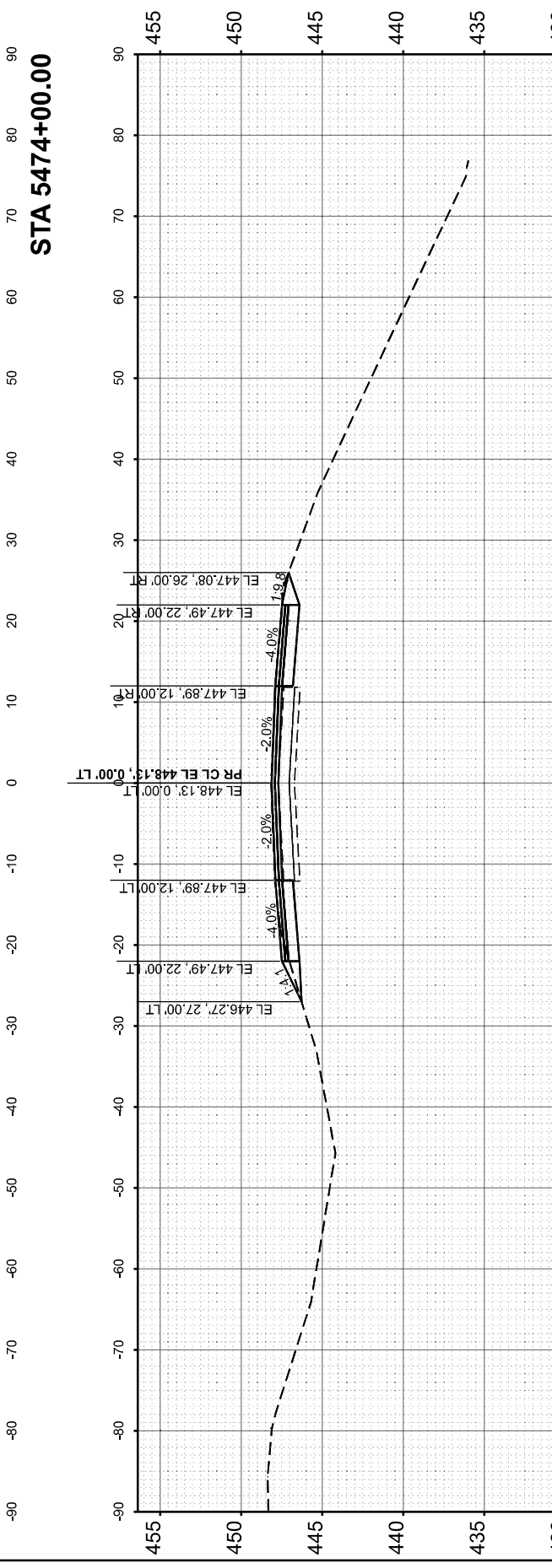
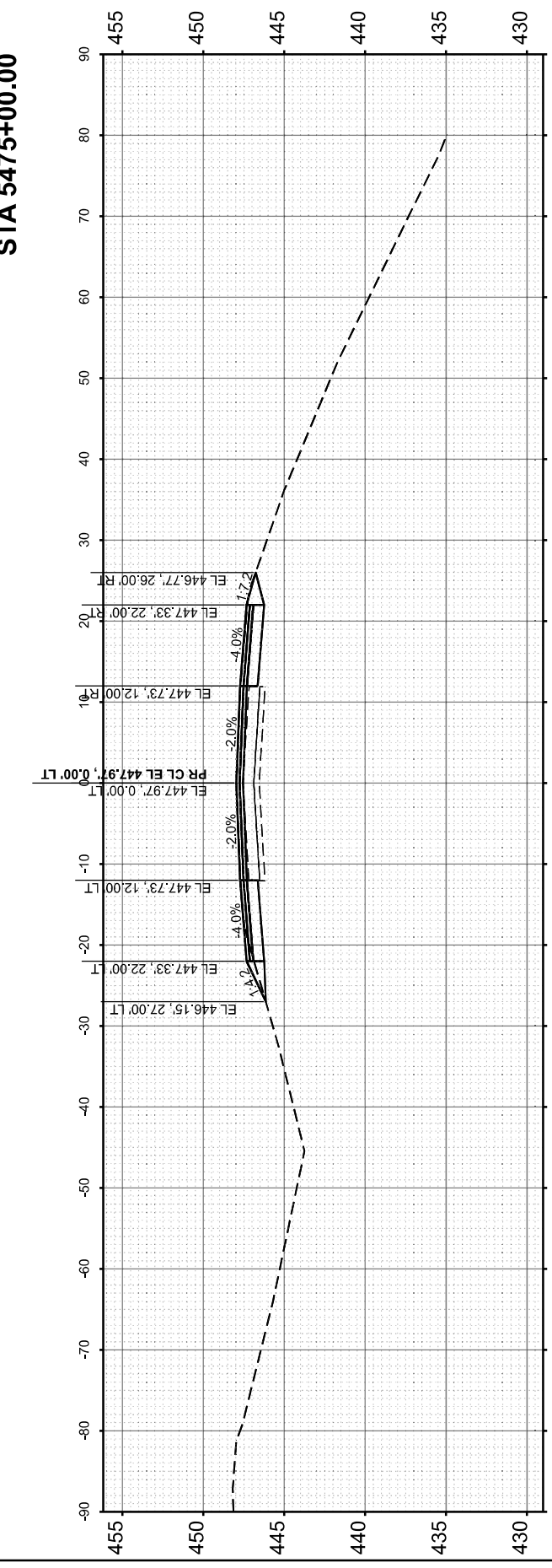
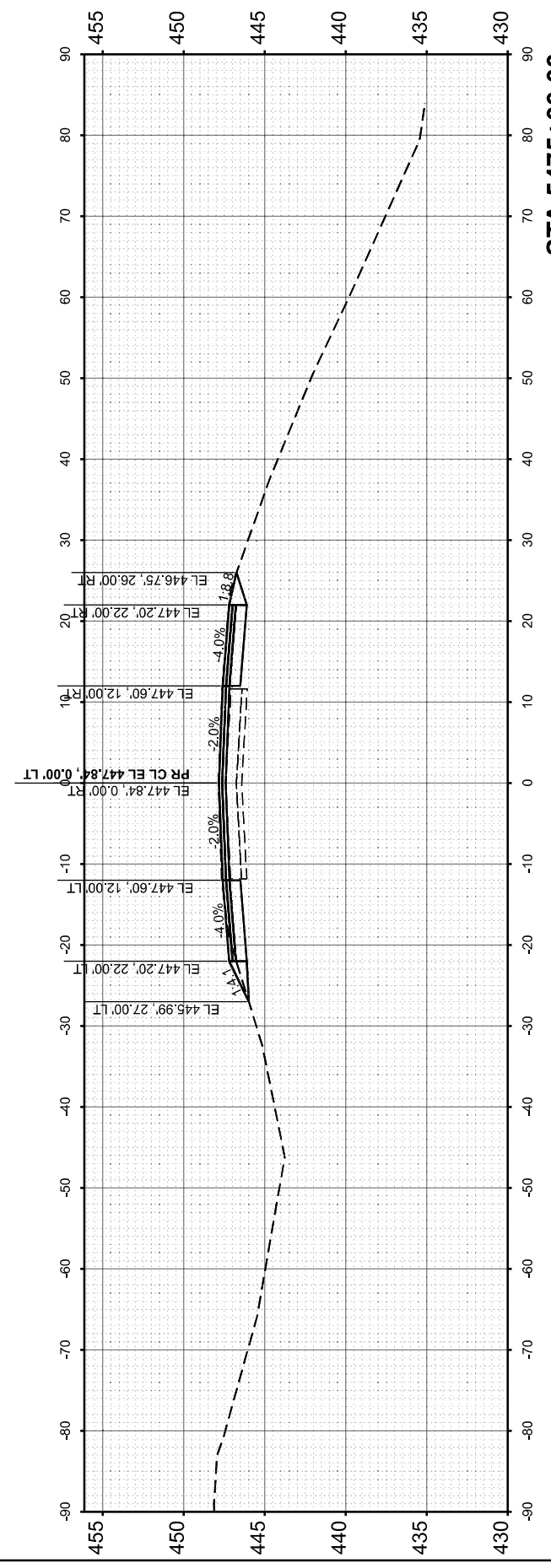
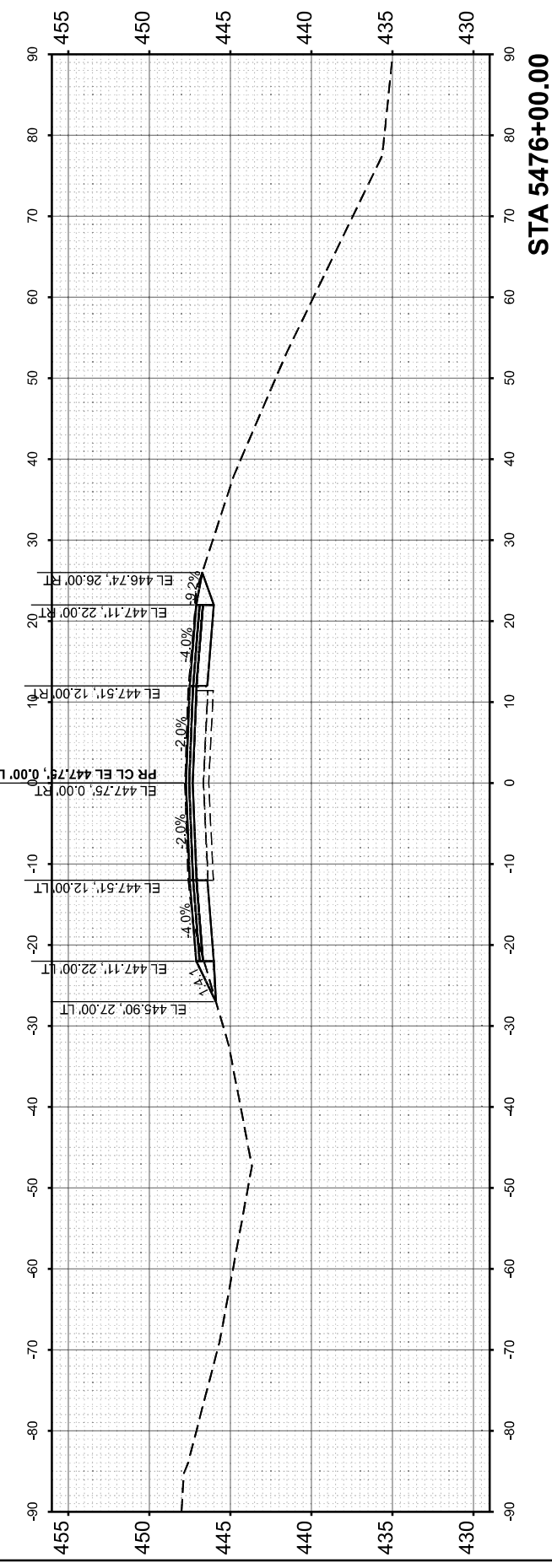
F.A. RTE.	SECTION	COUNTY	TOTAL SHEETS	SHEET NO.
64	95-(3,4)RS-2	WASHINGTON	775	494
CONTRACT NO. 76M95				
ILLINOIS FED. AID PROJECT				



FINAL SURVEY	SURVEYED	BY	DATE
NOTE BOOK	PLOTTED		
AREAS	TEMPLATE		
NO.	AREAS CHECKED		

ORIGINAL SURVEY	SURVEYED	BY	DATE
NOTE BOOK	PLOTTED		
AREAS	TEMPLATE		
NO.	AREAS CHECKED		

MODEL: P:\CL_EB - 5473+00.00 [Sheet]
 FILE NAME: p:\rds-pw\benby.com\desp-w\Documents\Projects\164-Resurfacing\06_CADD_Sheets\0676M95_sht_Cor_EB.dgn



USER NAME	= mgesior
DESIGNED	- MEG
DRAWN	- MEG
CHECKED	- MTV
DATE	- 5/6/2026

REVISED	-
REVISED	-
REVISED	-
REVISED	-

**STATE OF ILLINOIS
 DEPARTMENT OF TRANSPORTATION**

**EASTBOUND CROSS SECTIONS
 I-64**

SCALE: 1"=10' SHEET 15 OF 112 SHEETS STA. TO STA.

F.A. RTE.	SECTION	COUNTY	TOTAL SHEETS	SHEET NO.
64	95-(3,4)RS-2	WASHINGTON	775	495
CONTRACT NO. 76M95				
ILLINOIS FED. AID PROJECT				

FINAL SURVEY	SURVEYED	BY	DATE
NOTE BOOK	PLOTTED		
NO.	TEMPLATE		
	AREAS		
	AREAS CHECKED		

ORIGINAL SURVEY	SURVEYED	BY	DATE
NOTE BOOK	PLOTTED		
NO.	TEMPLATE		
	AREAS		
	AREAS CHECKED		

MODEL: PCL_EB - 5477+00.00 [Sheet]
 FILE NAME: p:\resources\pwbentley.com\desp-w-0\Documents\Projects\164-Resurfacing\06_CADD_Sheets\0676M95_sht_Cor_EB.dgn



USER NAME	= mgesior
DESIGNED	- MEG
DRAWN	- MEG
CHECKED	- MTV
DATE	- 5/6/2026

DESIGNED	- MEG
DRAWN	- MEG
CHECKED	- MTV
DATE	- 5/6/2026

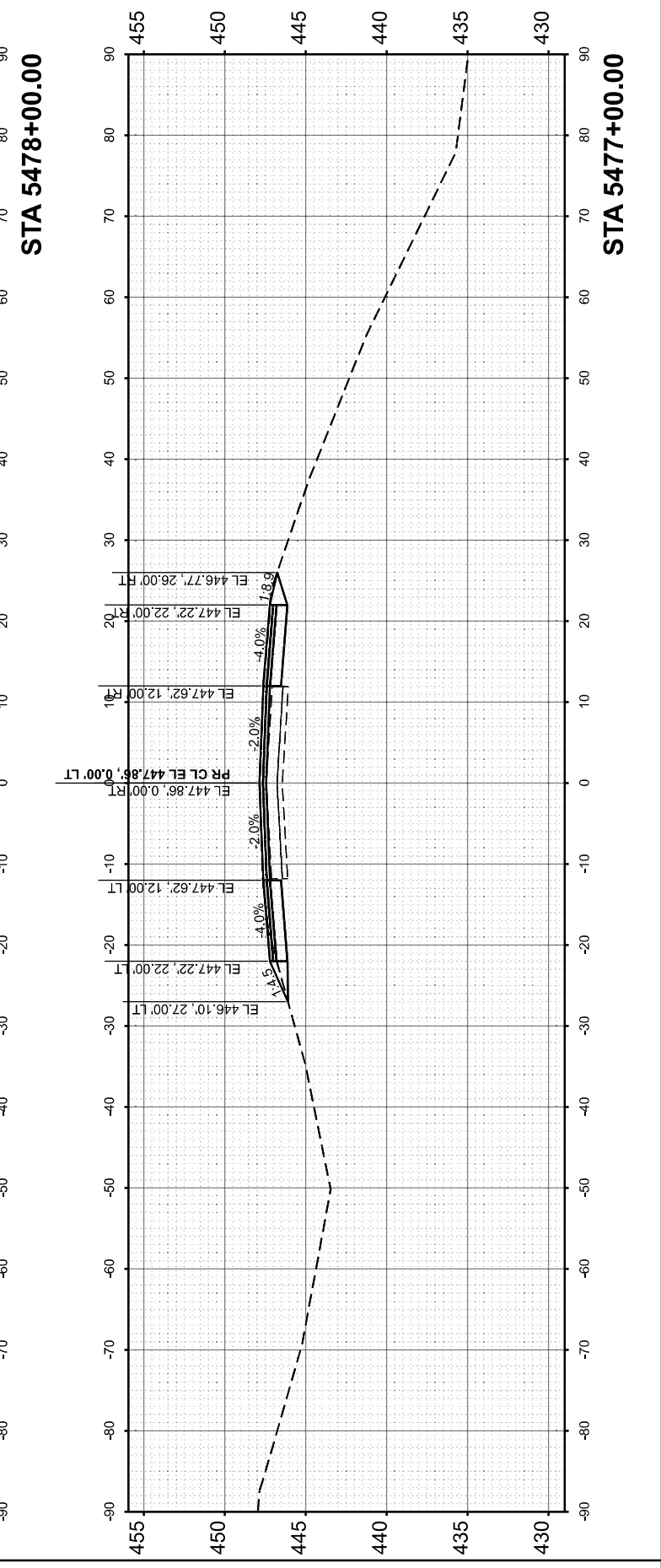
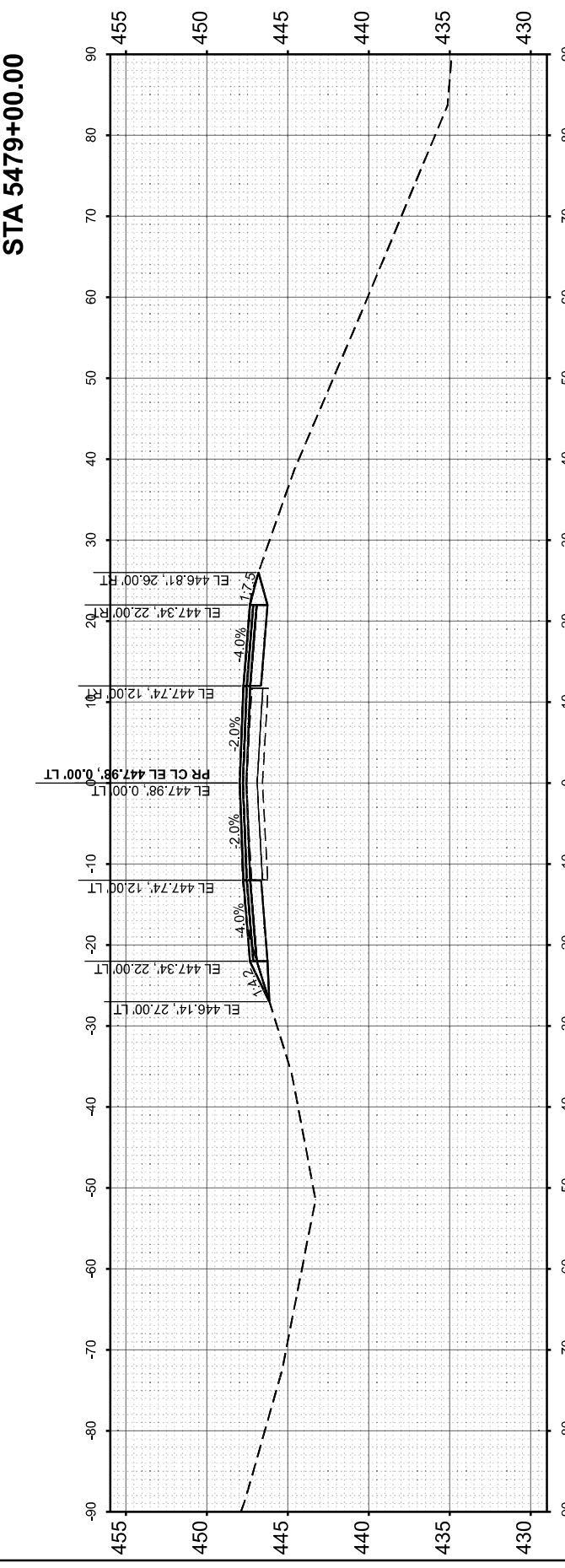
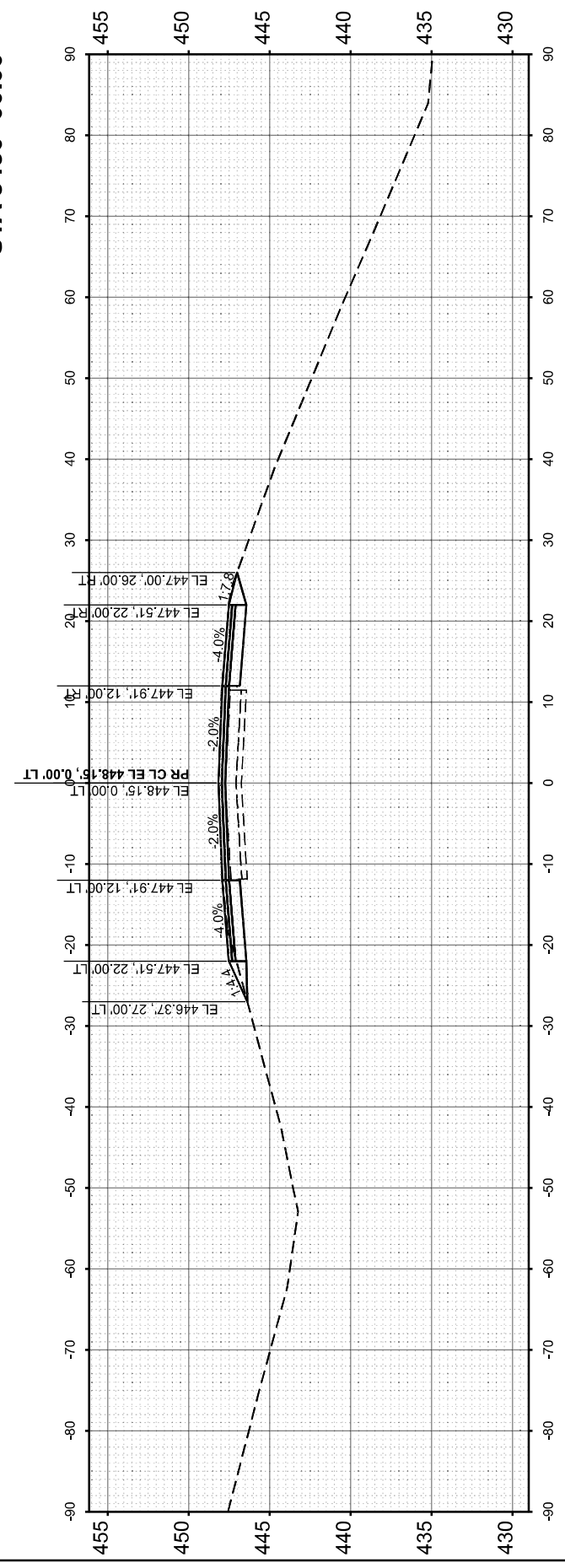
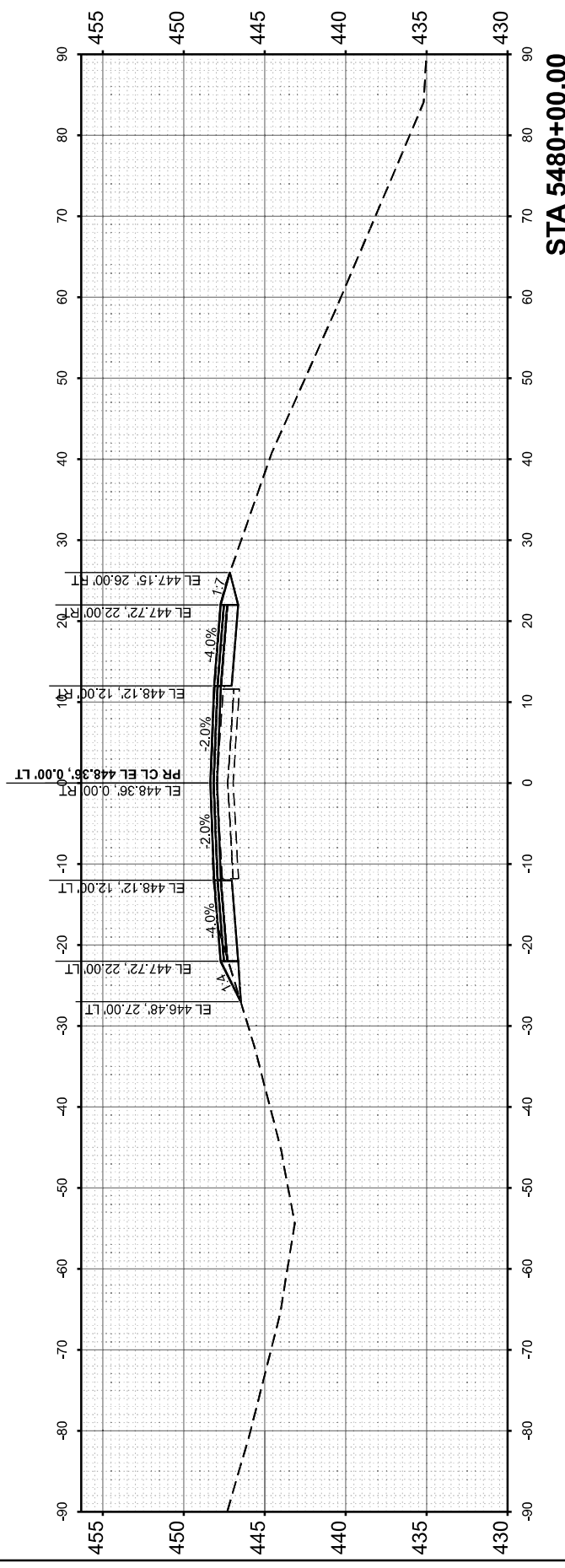
REVISED	-
REVISED	-
REVISED	-
REVISED	-

**STATE OF ILLINOIS
DEPARTMENT OF TRANSPORTATION**

**EASTBOUND CROSS SECTIONS
I-64**

SCALE: 1"=10' SHEET 16 OF 112 SHEETS STA. TO STA.

F.A. RTE.	SECTION	COUNTY	TOTAL SHEETS	SHEET NO.
64	95-(3,4)RS-2	WASHINGTON	775	496
CONTRACT NO. 76M95				
ILLINOIS FED. AID PROJECT				



FINAL SURVEY	SURVEYED	BY	DATE
NOTE BOOK	PLOTTED		
AREAS	TEMPLATE		
AREAS CHECKED			

ORIGINAL SURVEY	SURVEYED	BY	DATE
NOTE BOOK	PLOTTED		
AREAS	TEMPLATE		
AREAS CHECKED			

MODEL: P:\CL_EB - 5481+00.00 [Sheet]
 FILE NAME: p:\resources\paw.dentley.com\despaw\01\Documents\Projects\I-64 Resurfacing\06_CADD_Sheets\0676M95_sht_Cor_EB.dgn



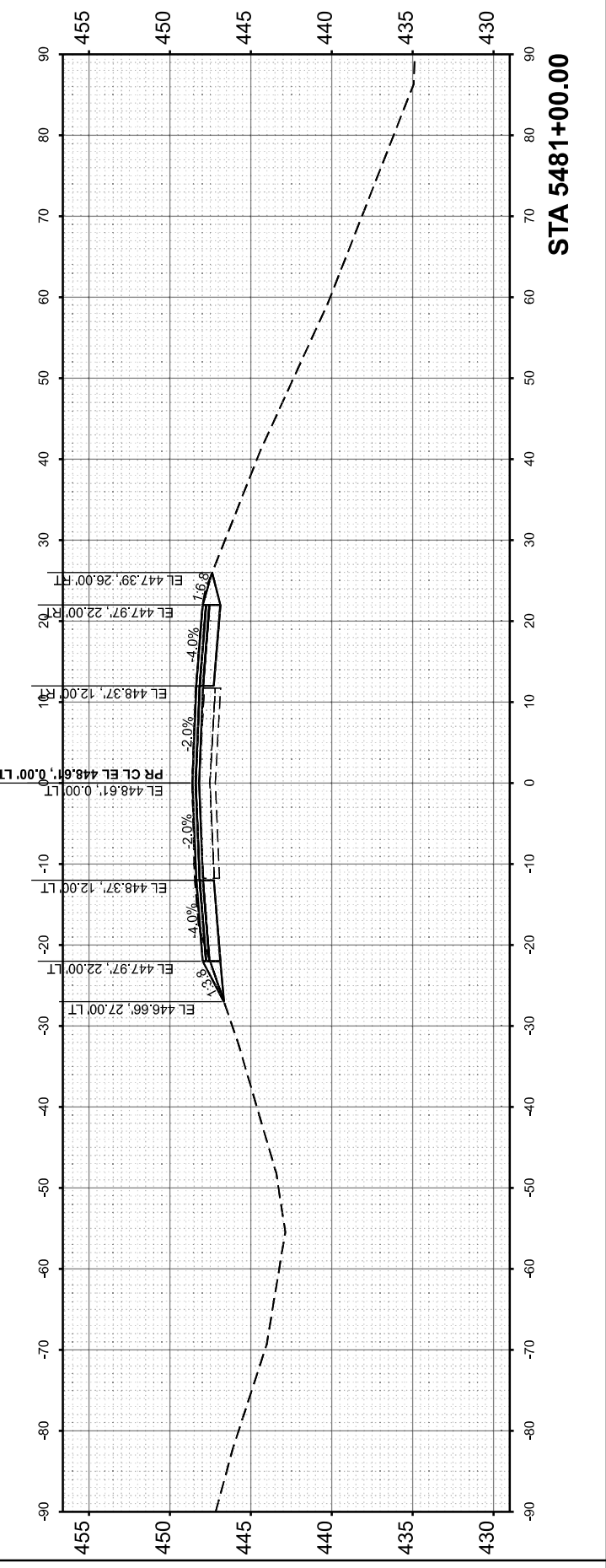
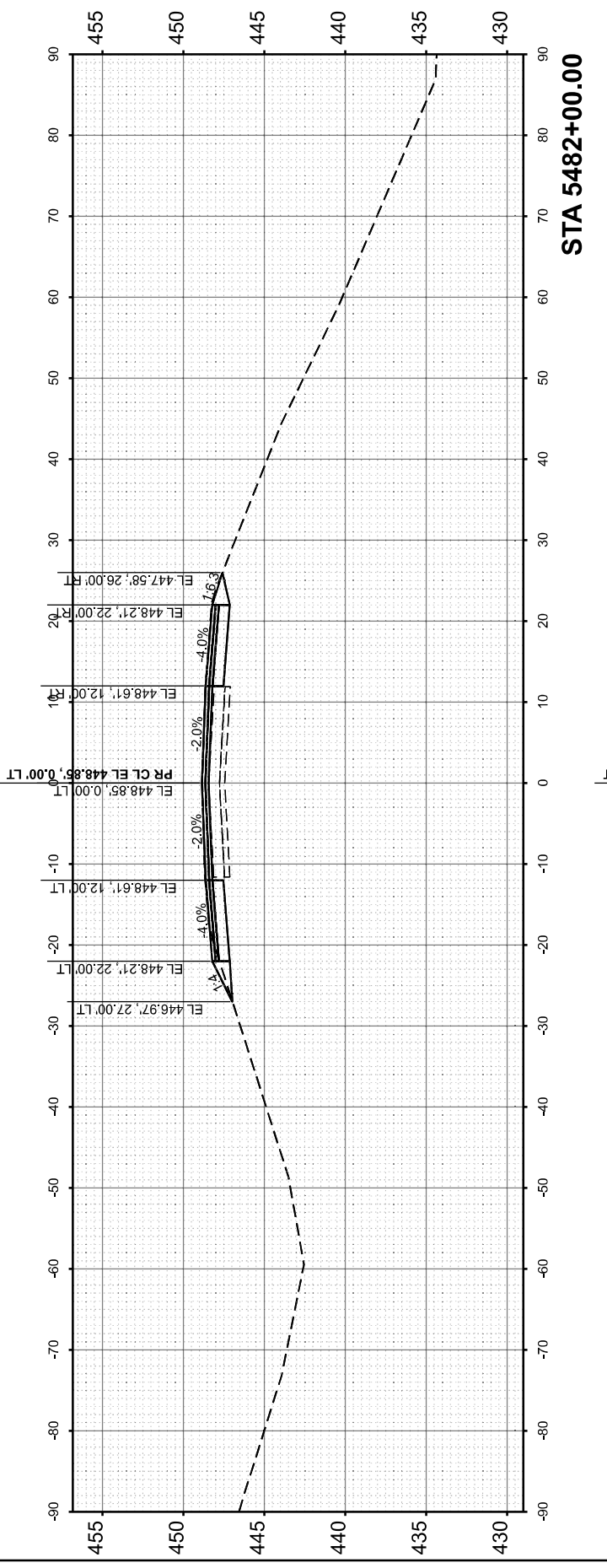
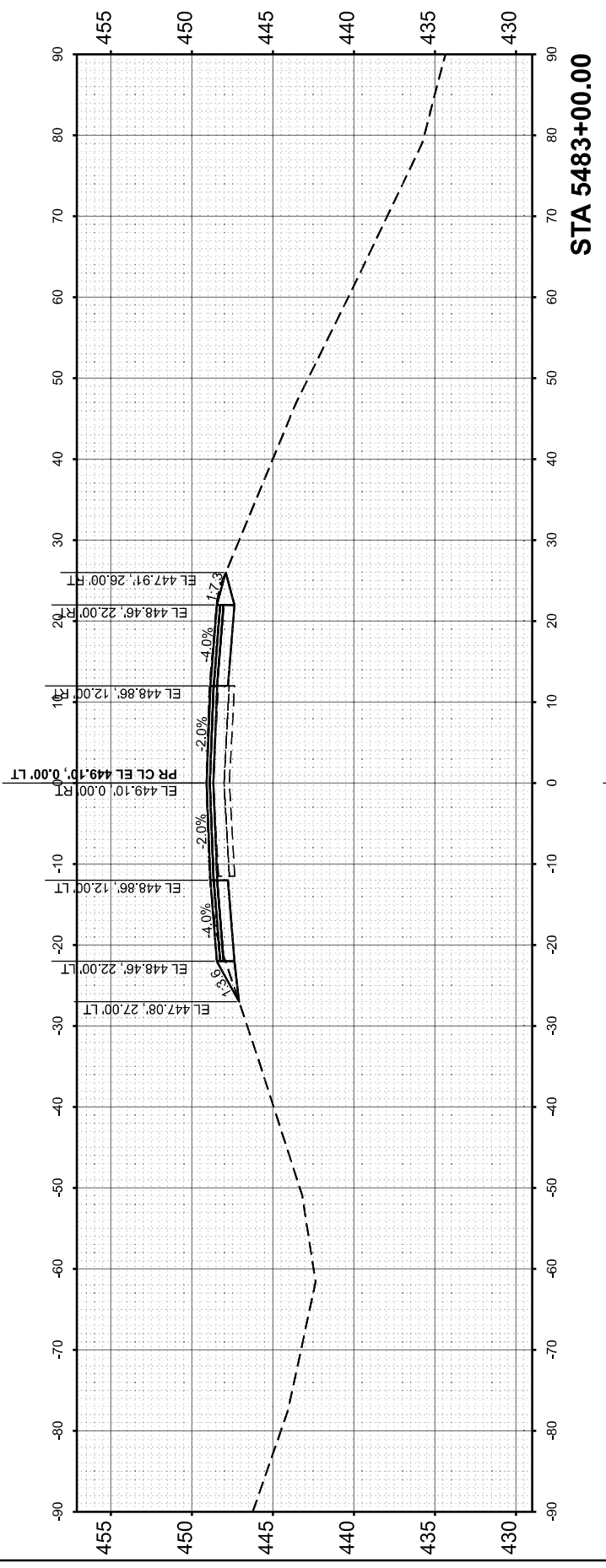
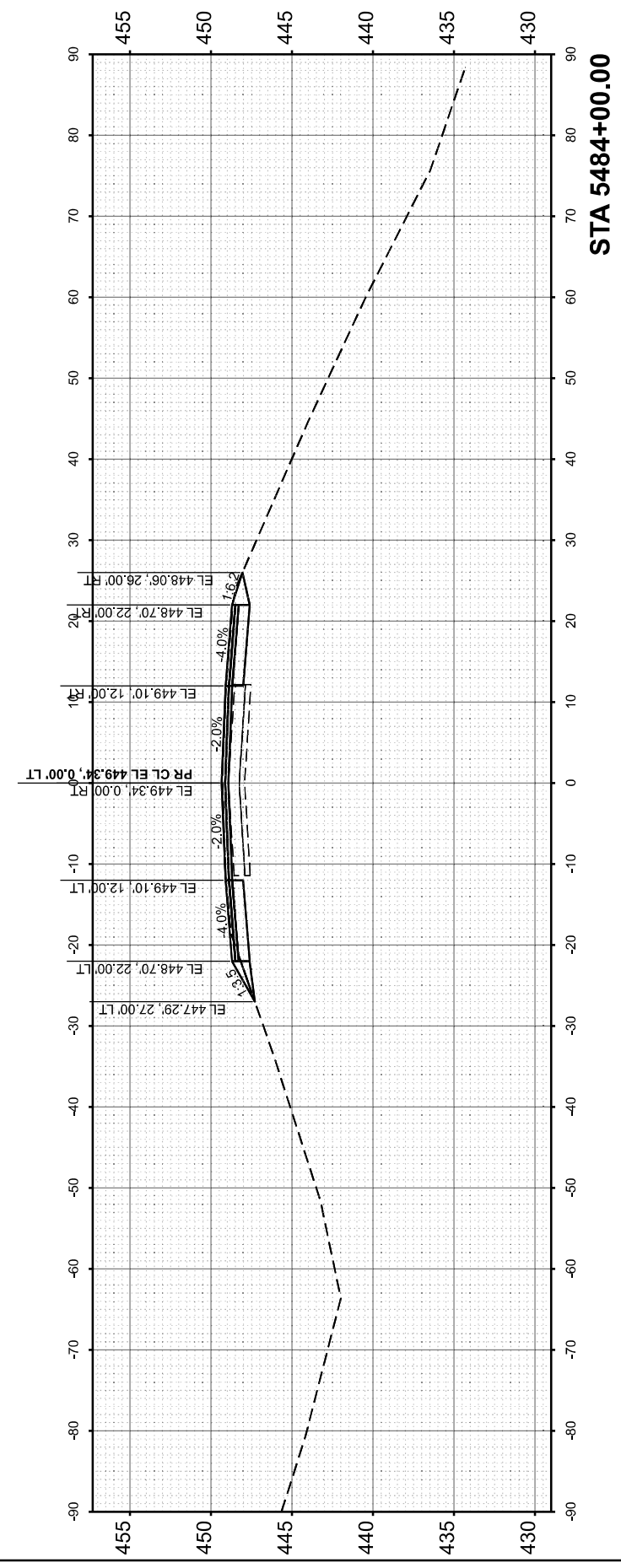
USER NAME	= mgesior
DESIGNED	- MEG
DRAWN	- MEG
CHECKED	- MTV
DATE	- 5/6/2026
REVISIONS	
NO.	
DATE	

**STATE OF ILLINOIS
DEPARTMENT OF TRANSPORTATION**

**EASTBOUND CROSS SECTIONS
I-64**

SCALE: 1"=10' SHEET 17 OF 112 SHEETS STA. TO STA.

F.A. RTE.	SECTION	COUNTY	TOTAL SHEETS	SHEET NO.
64	95-(3,4)RS-2	WASHINGTON	775	497
CONTRACT NO. 76M95				
ILLINOIS FED. AID PROJECT				



FINAL SURVEY	SURVEYED	BY	DATE
NOTE BOOK	PLOTTED		
NO.	TEMPLATE		
	AREAS		
	AREAS CHECKED		

ORIGINAL SURVEY	SURVEYED	BY	DATE
NOTE BOOK	PLOTTED		
NO.	TEMPLATE		
	AREAS		
	AREAS CHECKED		

MODEL: P:\CL_EB - 5485+00.00 [Sheet]
 FILE NAME: p:\rds-pw\benby.com\desp-w\Documents\Projects\I-64 Resurfacing\06_CADD_Sheets\0676M95_sht_Cor_EB.dgn

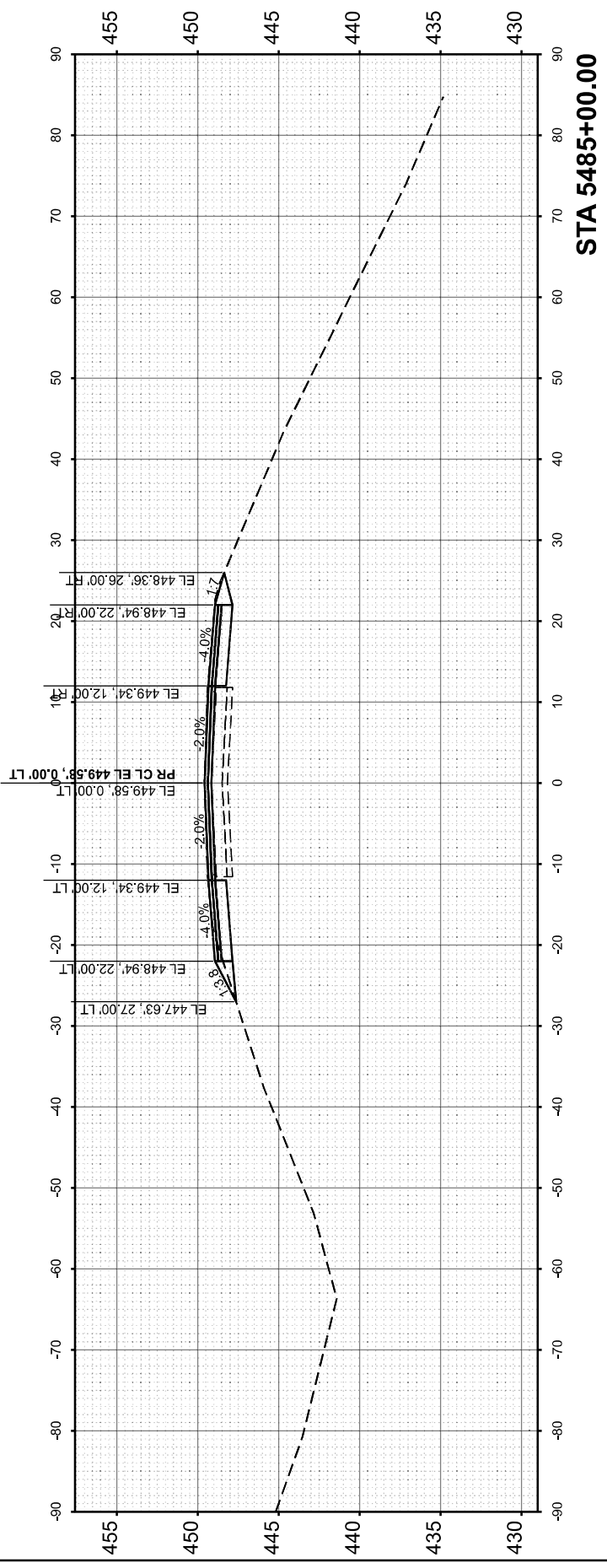
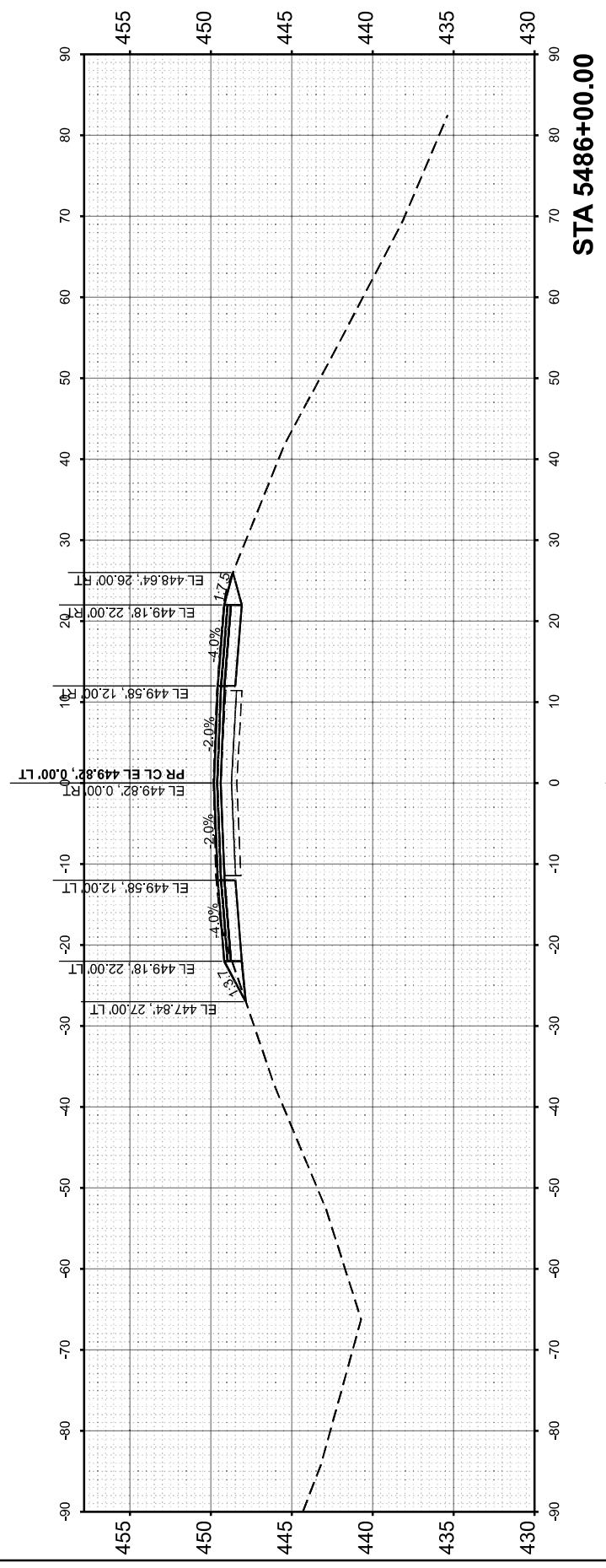
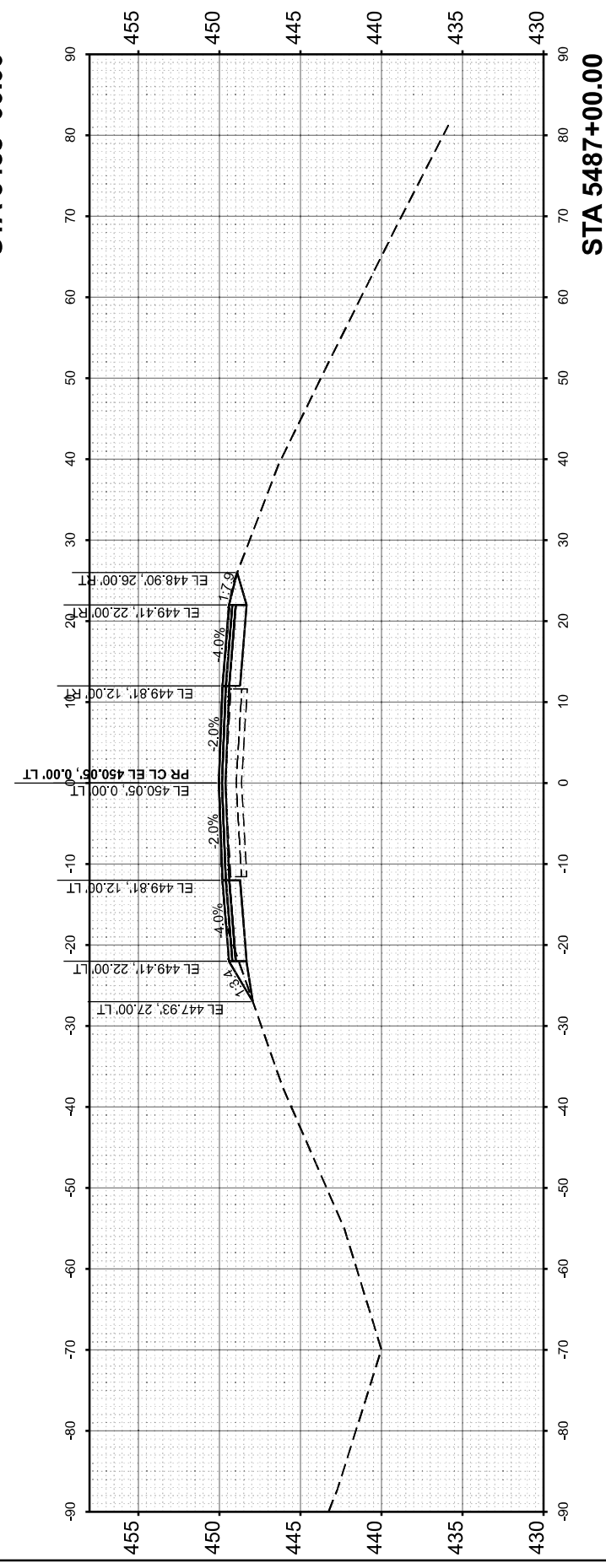
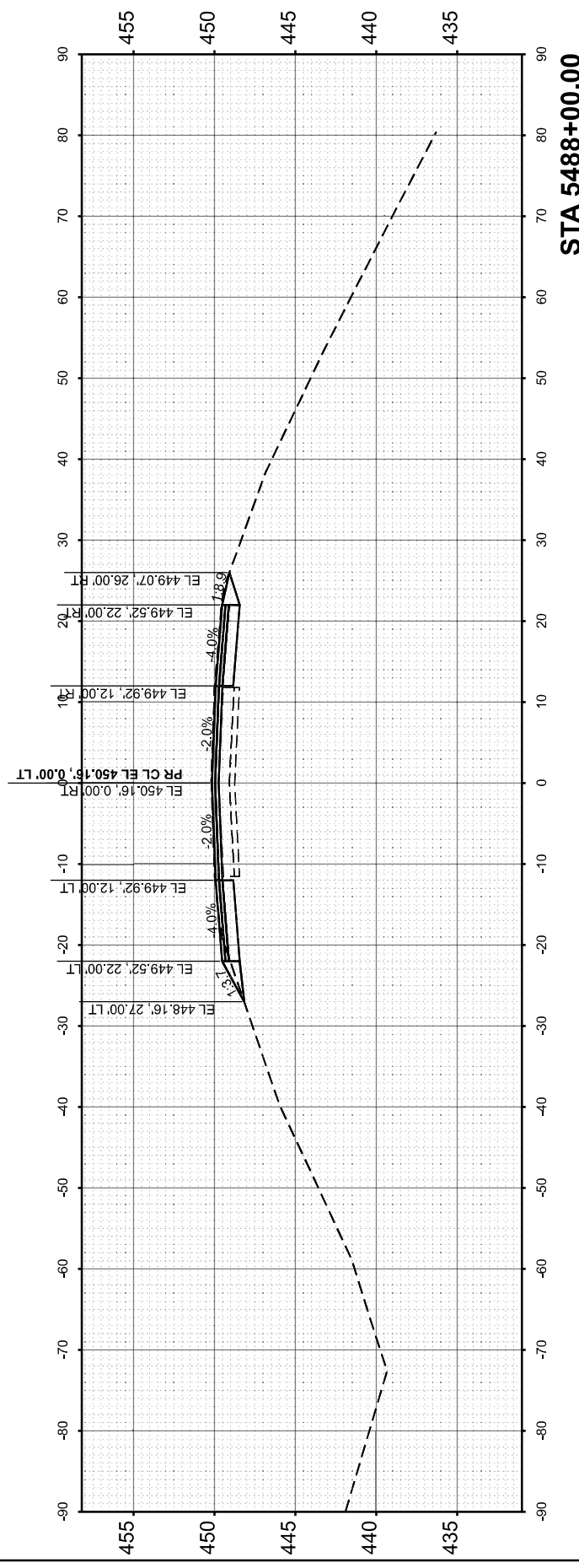


USER NAME	= mgesior
DESIGNED	- MEG
DRAWN	- MEG
CHECKED	- MTV
DATE	- 5/6/2026
REVISIONS	
NO.	
DATE	
BY	
DATE	

**STATE OF ILLINOIS
DEPARTMENT OF TRANSPORTATION**

EASTBOUND CROSS SECTIONS			
I-64			
SCALE: 1"=10'	SHEET 18	OF 112 SHEETS	STA. TO STA.

F.A. RTE.	SECTION	COUNTY	TOTAL SHEETS	SHEET NO.
64	95-(3,4)RS-2	WASHINGTON	775	498
CONTRACT NO. 76M95				
ILLINOIS FED. AID PROJECT				



FINAL SURVEY	SURVEYED	BY	DATE
NOTE BOOK	PLOTTED		
AREAS	TEMPLATE		
NO.	AREAS CHECKED		

ORIGINAL SURVEY	SURVEYED	BY	DATE
NOTE BOOK	PLOTTED		
AREAS	TEMPLATE		
NO.	AREAS CHECKED		

MODEL: PCL_EB - 5489+00.00 [Sheet]
 FILE NAME: p:\projects\paw.dentley.com\despaw\01\Documents\Projects\I-64 Resurfacing\06_CADD_Sheets\0876M95_sht_Cor_EB.dgn



USER NAME	= mgesior
DESIGNED	- MEG
DRAWN	- MEG
CHECKED	- MTV
DATE	- 5/6/2026
PLOT DATE	= 5/6/2026

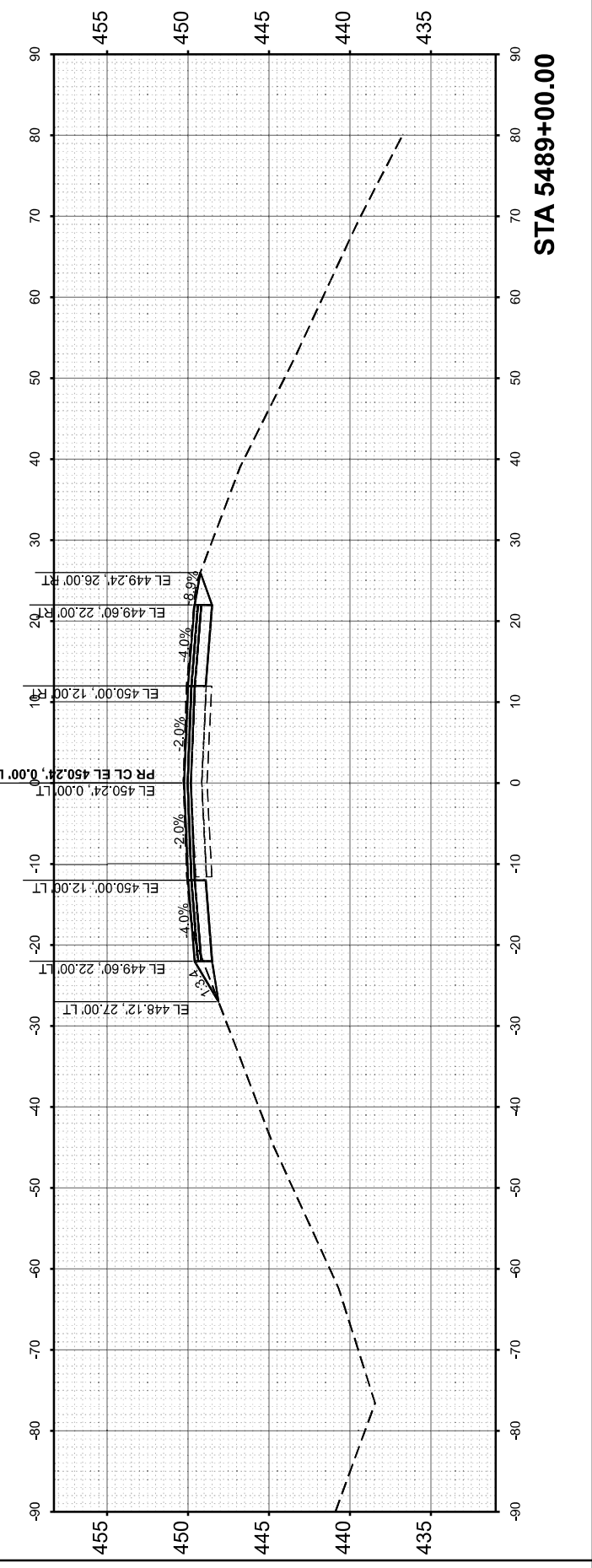
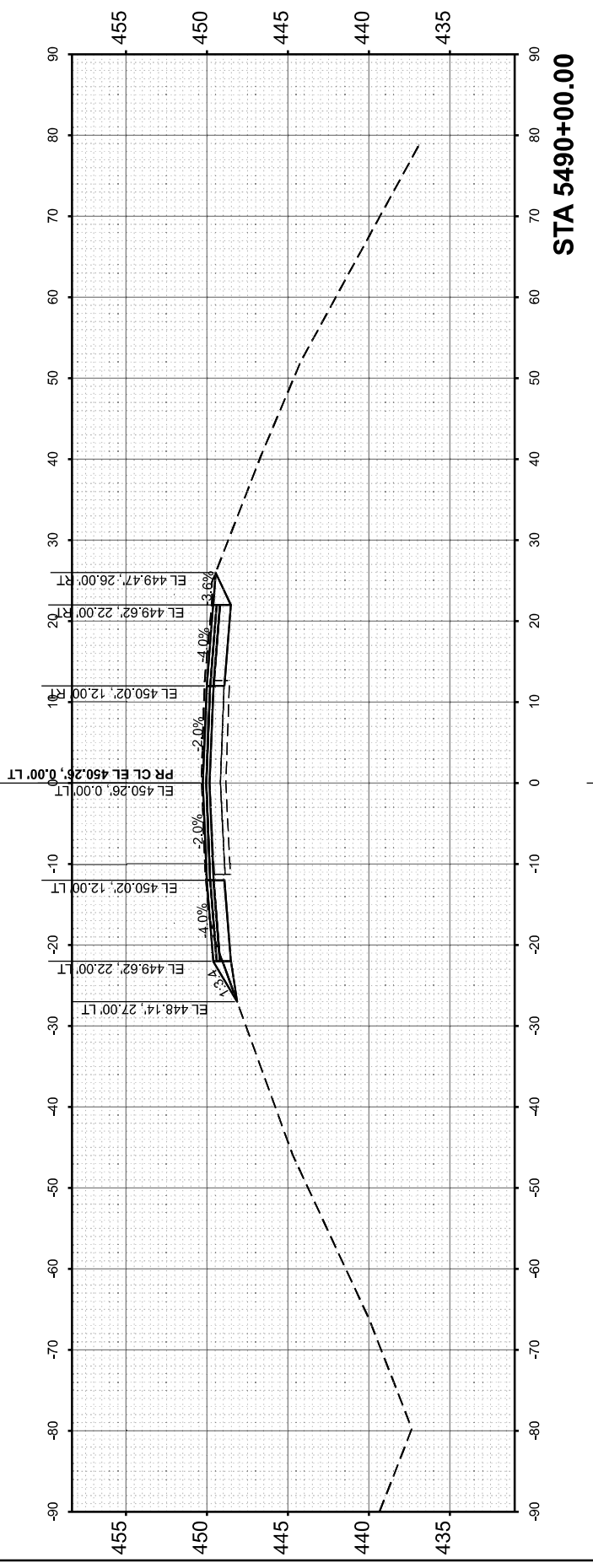
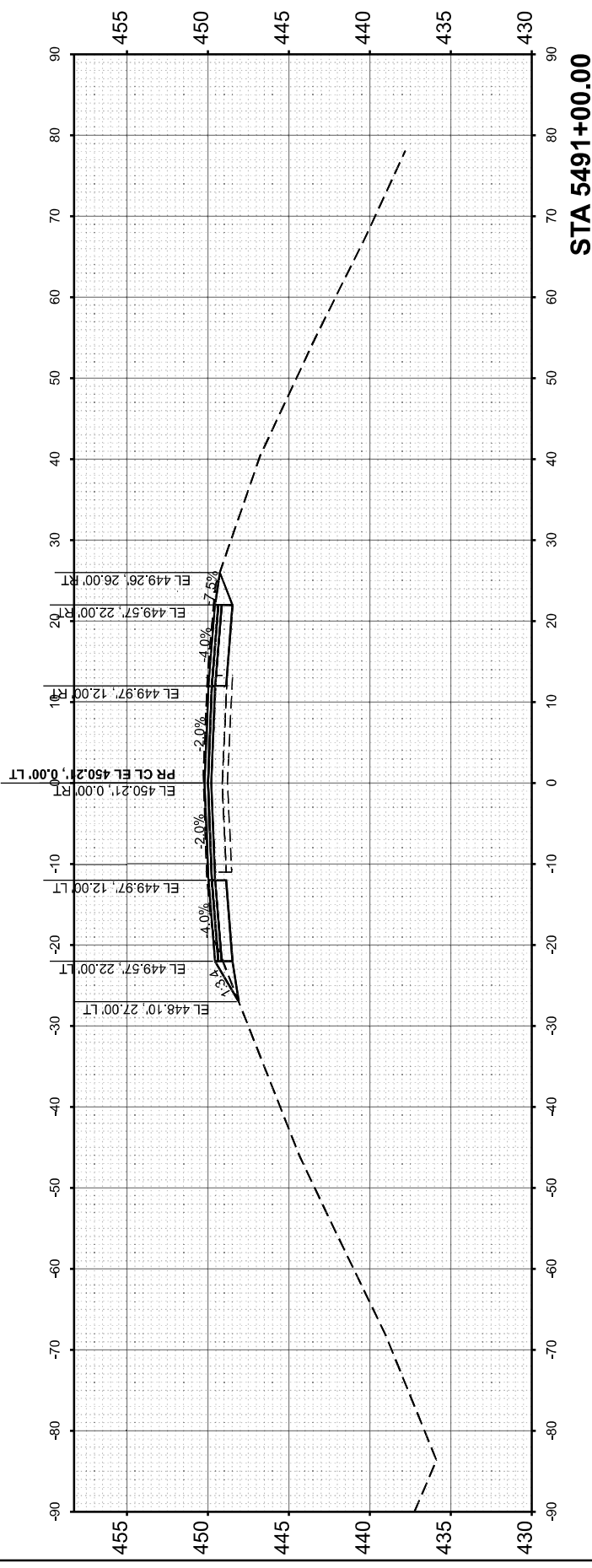
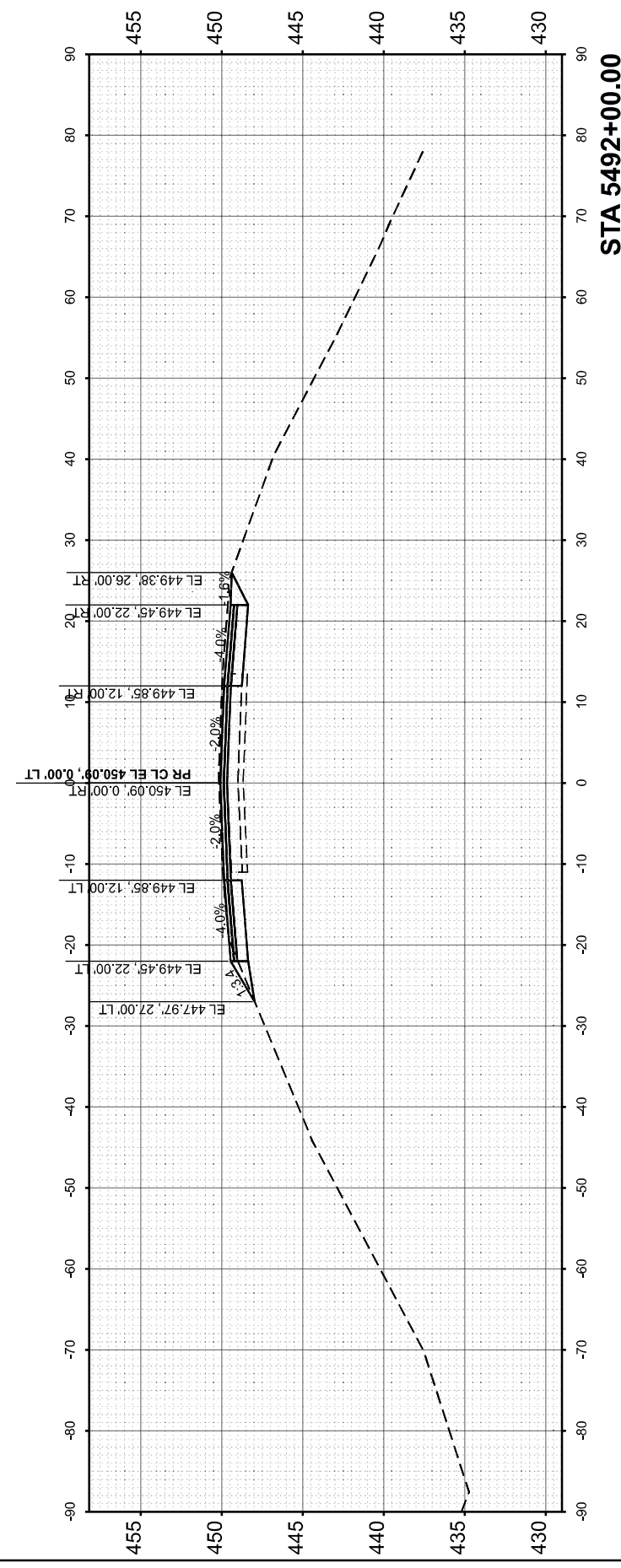
REVISED	-
REVISED	-
REVISED	-
REVISED	-

**STATE OF ILLINOIS
DEPARTMENT OF TRANSPORTATION**

**EASTBOUND CROSS SECTIONS
I-64**

SCALE: 1"=10' SHEET 19 OF 112 SHEETS STA. TO STA.

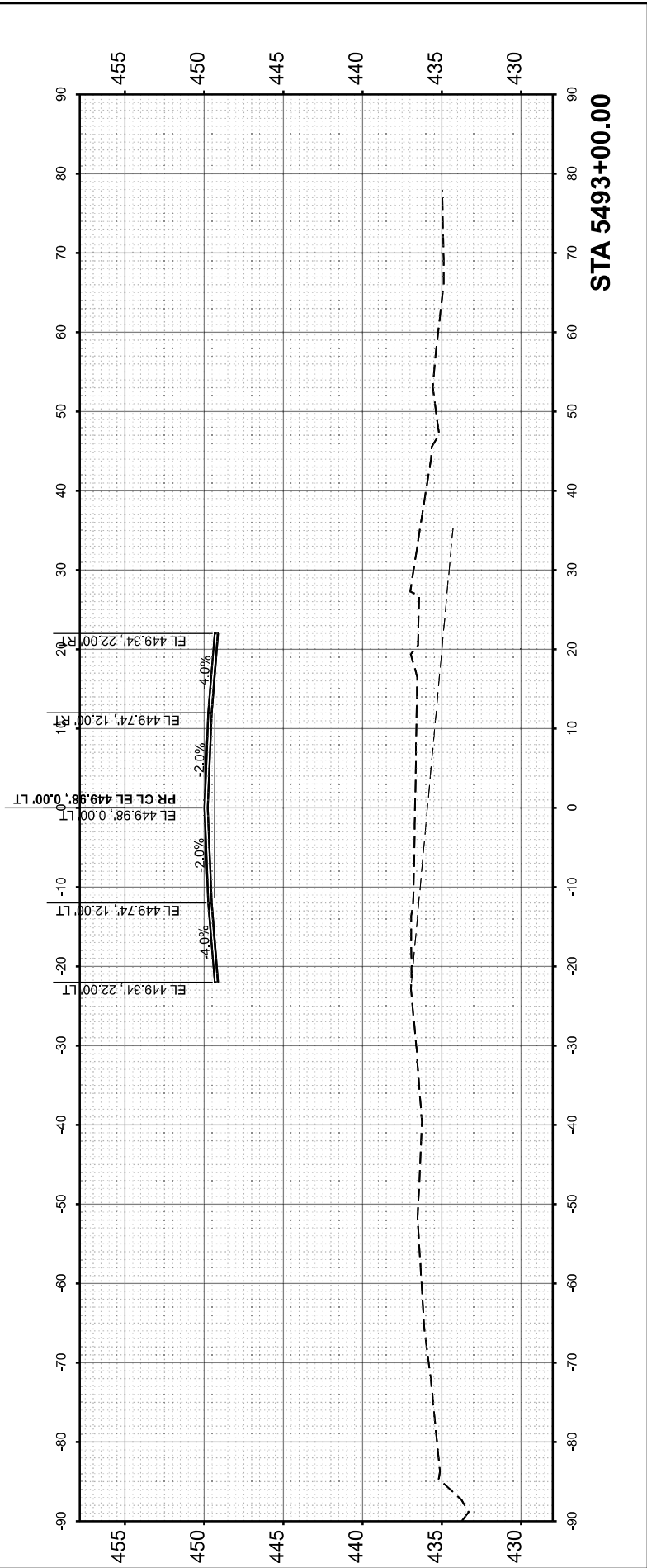
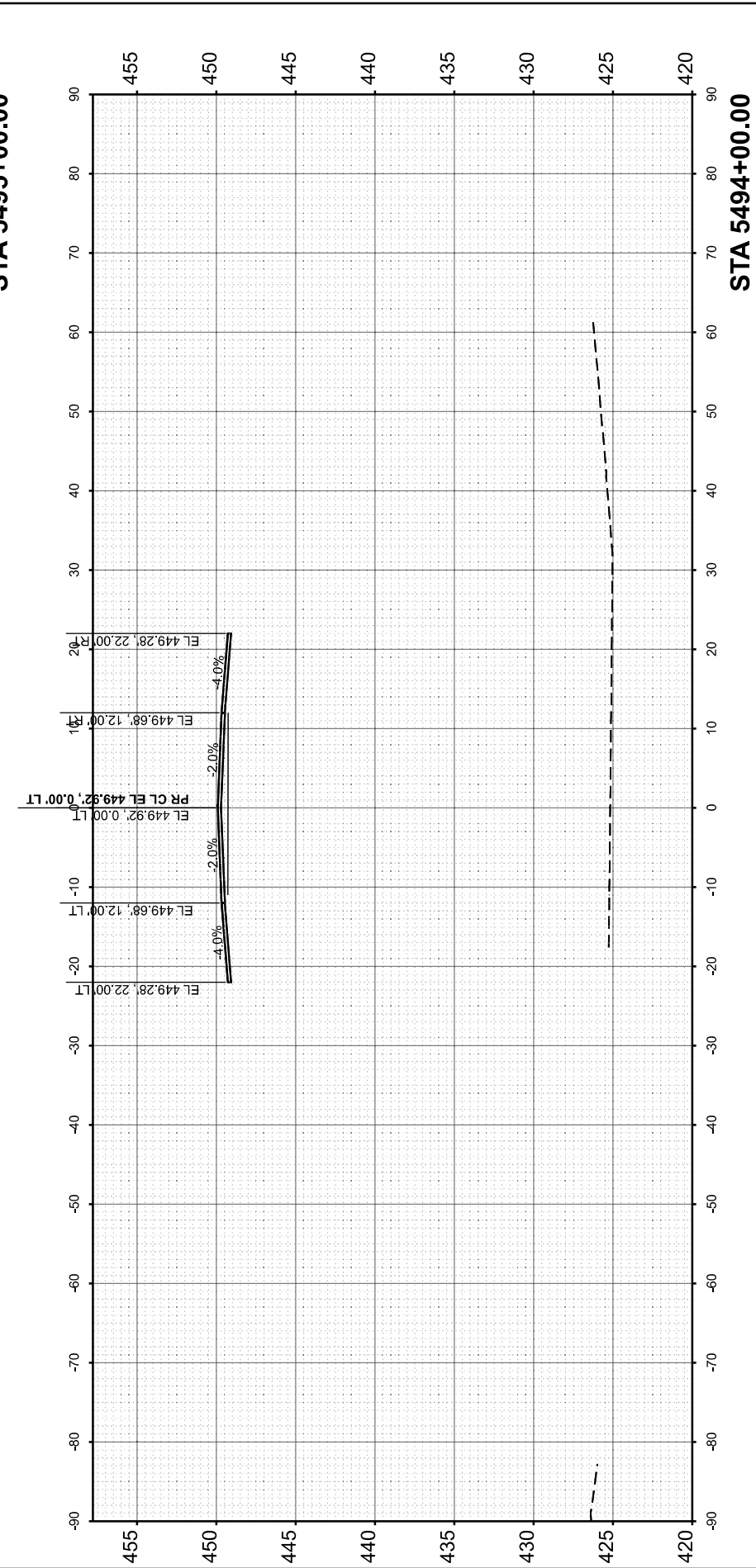
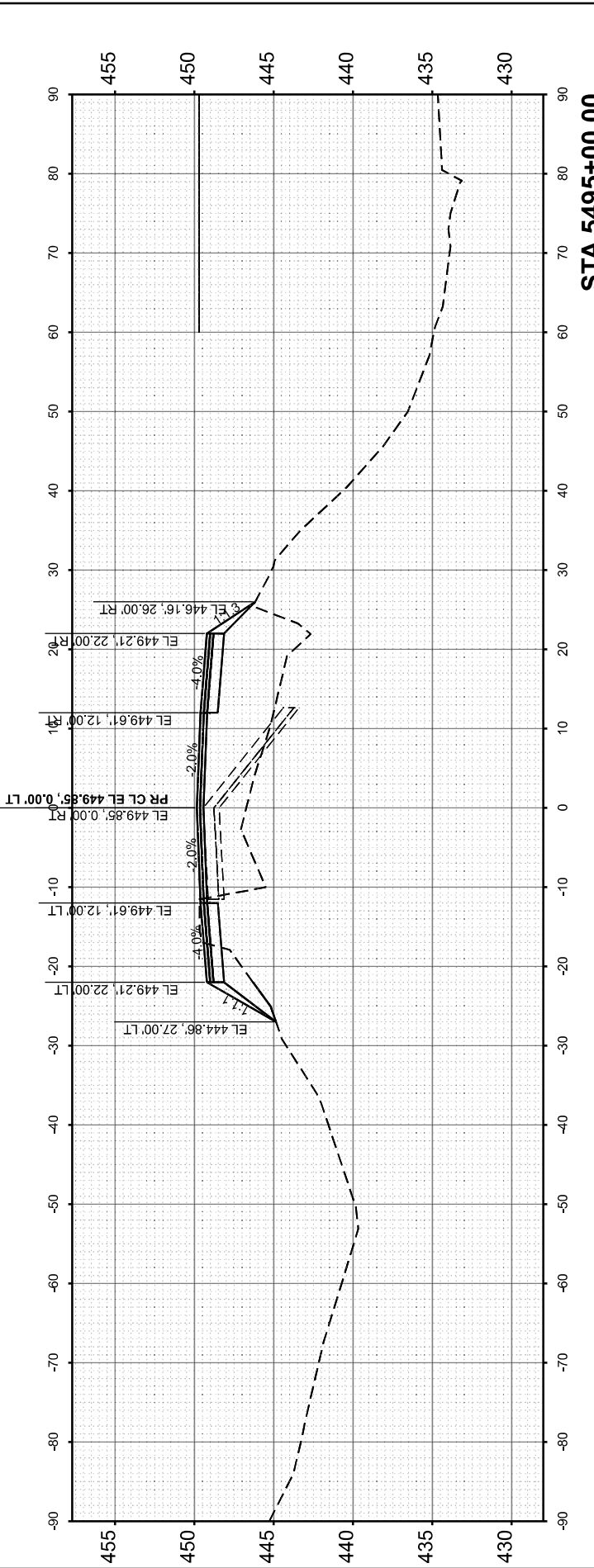
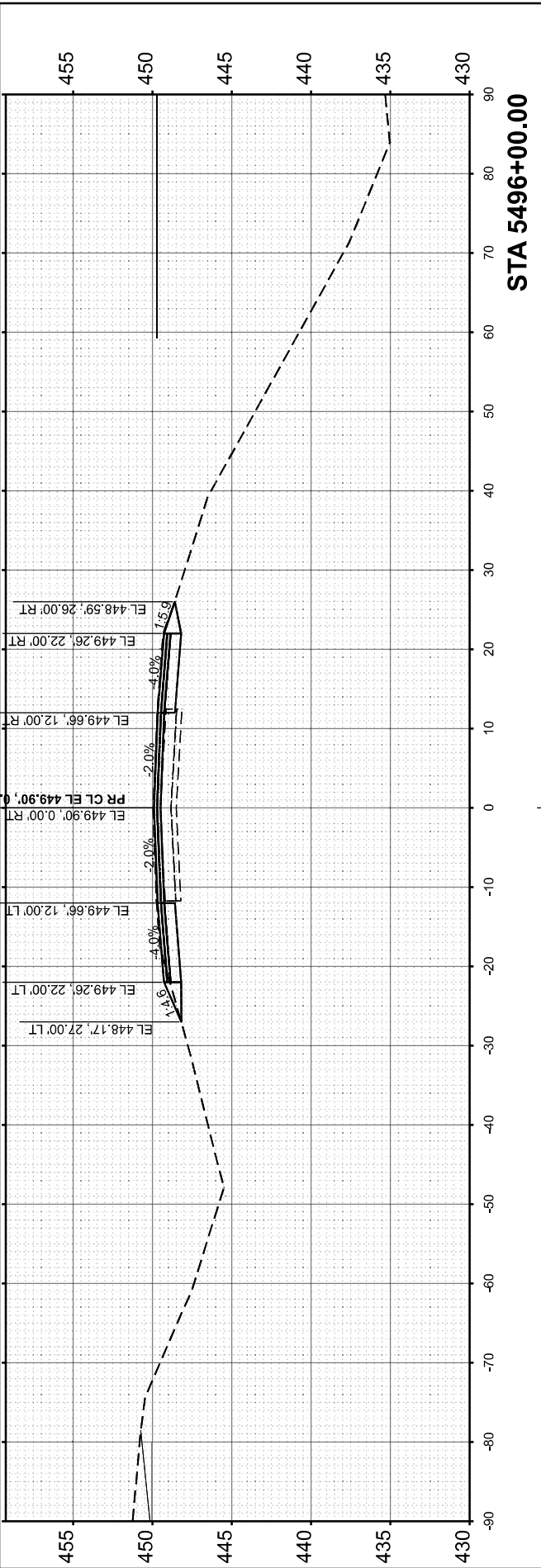
F.A. RTE.	SECTION	COUNTY	TOTAL SHEETS	SHEET NO.
64	95-(3,4)RS-2	WASHINGTON	775	499
CONTRACT NO. 76M95				
ILLINOIS FED. AID PROJECT				



FINISH	SURVEYED	DATE
SURVEY	PLOTTED	
NOTE BOOK	TEMPLATE	
NO.	AREAS	
30	CHECKED	
20	BY	

ORIGINAL	SURVEYED	DATE
SURVEY	PLOTTED	
NOTE BOOK	TEMPLATE	
NO.	AREAS	
30	CHECKED	
20	BY	

MODEL: P:\CLB-5493+00.00 [Sheet]
 FILE NAME: p:\projects\pawley.com\5493+00\Documents\Project\PT1289-LS4-Resur\Drawings\1-64-Resur\Drawings\1-64-Cor_EE20.dwg



55 W Van Buren St, Ste 200
 Chicago, IL 60605
 TEL: 312.787.8707 FAX: 312.787.7322
 www.dot.state.il.us

USER NAME	= mgesior	DESIGNED	- MEG	REVISED	-
		DRAWN	- MEG	REVISED	-
		CHECKED	- MTV	REVISED	-
PLOT DATE	= 5/6/2026	DATE	= 5/6/2026	REVISED	-

**STATE OF ILLINOIS
 DEPARTMENT OF TRANSPORTATION**

**EASTBOUND CROSS SECTIONS
 I-64**

SCALE: 1"=10' SHEET 20 OF 112 SHEETS STA. TO STA.

F.A. RTE.	SECTION	COUNTY	TOTAL SHEETS	SHEET NO.
64	95-(3,4)RS-2	WASHINGTON	775	500
CONTRACT NO. 76M95				
ILLINOIS FED. AID PROJECT				