

STATE OF ILLINOIS
DEPARTMENT OF TRANSPORTATION

F.A. RTE.	SECTION	COUNTY	TOTAL SHEETS	SHEET NO.
VAR.	D7 CHIP SEAL 2025-1	WAYNE	5	1
		ILLINOIS	CONTRACT NO. 74D58	

FOR INDEX OF SHEETS, SEE SHEET NO. 2

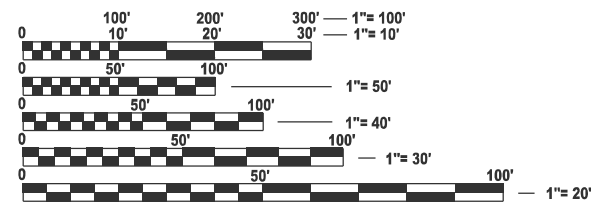
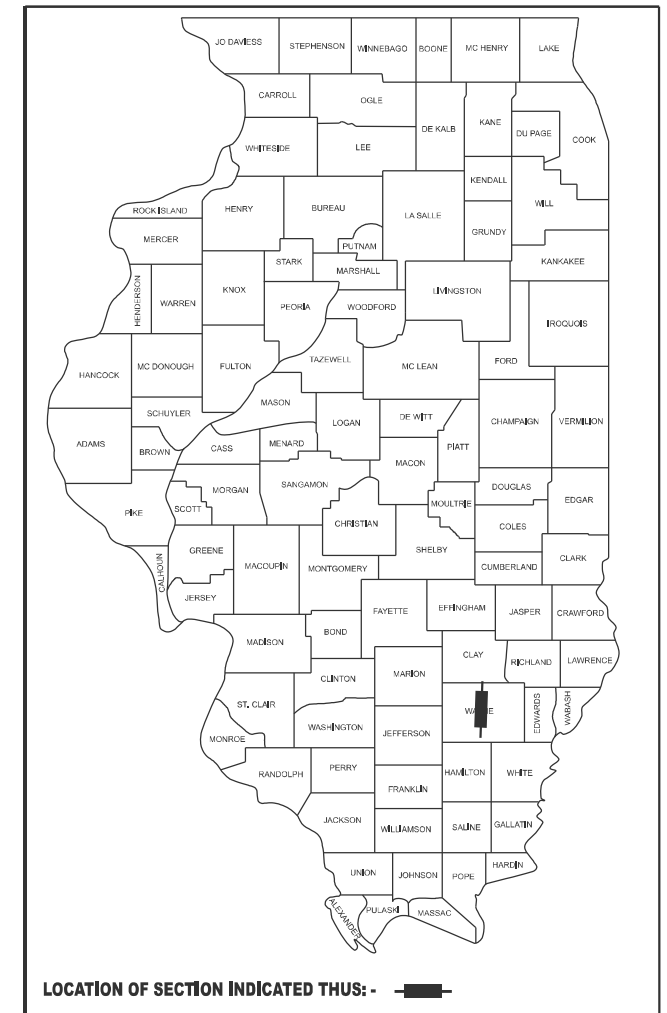
PROPOSED
HIGHWAY PLANS

FAIRFIELD MAINTENANCE YARD
SECTION D7 CHIP SEAL 2025-1

CHIP SEAL
WAYNE COUNTY

C-97-058-25

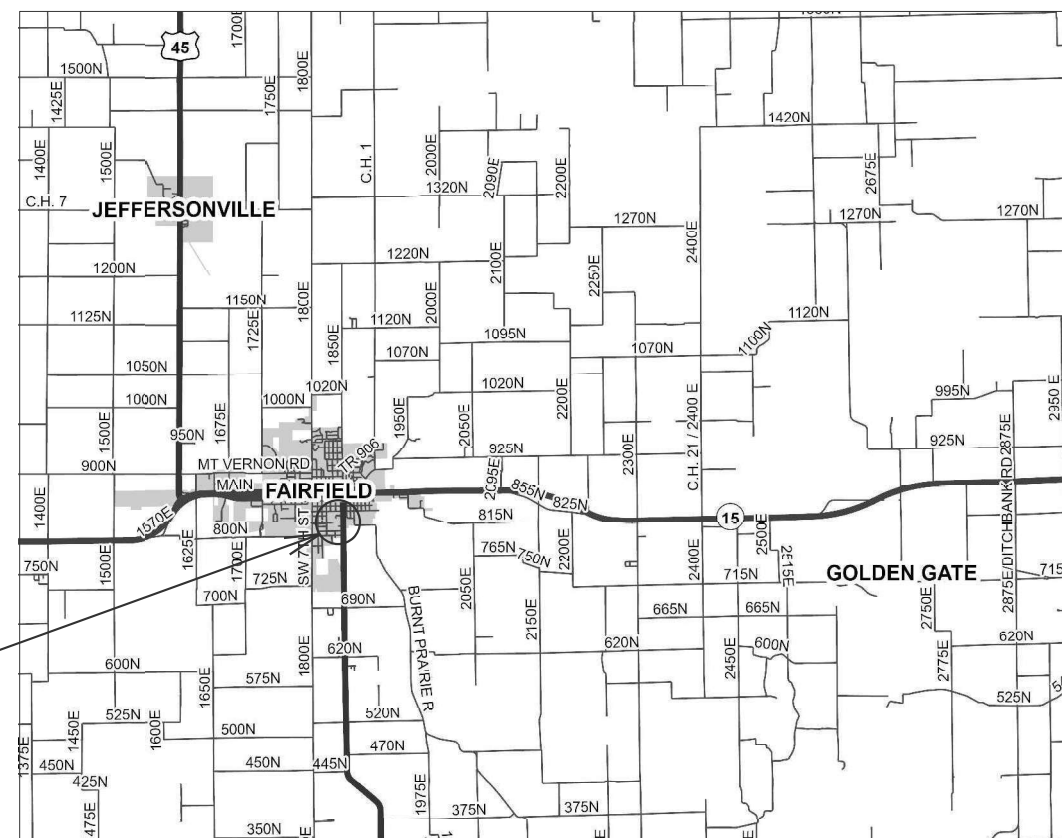
D-97-027-25



FULL SIZE PLANS HAVE BEEN PREPARED USING STANDARD ENGINEERING SCALES. REDUCED SIZED PLANS WILL NOT CONFORM TO STANDARD SCALES. IN MAKING MEASUREMENTS ON REDUCED PLANS, THE ABOVE SCALES MAY BE USED.

J.U.L.I.E.
JOINT UTILITY LOCATION INFORMATION FOR EXCAVATION
1-800-892-0123
OR 811

FAIRFIELD YARD



PROJECT ENGINEER: TRAVIS WALK (217) 342-8316
PROJECT MANAGER: SRI HARSHA POLINA

CONTRACT NO. 74D58

STATE OF ILLINOIS
DEPARTMENT OF TRANSPORTATION

SUBMITTED April 3, 2026
Teresa C. Price
REGIONAL ENGINEER

May 8, 2026
[Signature]
ENGINEER OF DESIGN AND ENVIRONMENT

May 8, 2026
[Signature]
DIRECTOR OF HIGHWAYS PROJECT IMPLEMENTATION

PRINTED BY THE AUTHORITY
OF THE STATE OF ILLINOIS

INDEX OF SHEETS

SHEET NO.	ITEM
1	COVER SHEET
2	INDEX OF SHEETS, LIST OF STANDARDS, GENERAL NOTES, AND SHOULDER DETAIL
3	SUMMARY OF QUANTITIES
4	PLAN SHEET
5	LOCATION MAP

THE FOLLOWING STANDARDS ARE A PART OF THESE PLANS AND ARE INCLUDED FOLLOWING THE LAST NUMBERED SHEET OF THE PLANS

STANDARD NO.	DESCRIPTION
000001-09	STANDARD SYMBOLS, ABBREVIATIONS, AND PATTERNS
001006	DECIMAL OF AN INCH AND OF A FOOT
701001-02	OFF-ROAD OPERATIONS, 2L, 2W, MORE THAN 15' AWAY
701006-05	OFF-ROAD OPERATIONS, 2L, 2W, 15' TO 24" FROM PAVEMENT EDGE
701901-11	TRAFFIC CONTROL DEVICES

GENERAL NOTES

THE EXISTING PRECAST CONCRETE PARKING BLOCKS, REFUSE DUMPSTERS, PICNIC TABLES, TRASH CANS, AND OTHER INCIDENTAL ITEMS LOCATED IN THE LOT SHALL BE REMOVED, TEMPORARILY STORED, AND REPLACED BY THE CONTRACTOR TO ACCOMMODATE THE WORK. THIS WORK SHALL BE INCLUDED IN THE UNIT PRICE FOR ITEMS AND NO ADDITIONAL COMPENSATION WILL BE ALLOWED.

ALL STATE AND PRIVATE VEHICLES WILL BE PARKED OUTSIDE THE LOT DURING WORK OPERATIONS ON THIS PROJECT.

SURVEY MONUMENT VAULTS AND SURVEY TABLETS SHALL BE KEPT FREE OF THE BITUMINOUS SURFACE TREATMENT. SURVEY MONUMENT VAULTS SHALL BE PROTECTED BY COVERING THEM WITH A MINIMUM OF 8" x 8" OF TAPE. SURVEY TABLETS SHALL BE PROTECTED BY COVERING THEM WITH A MINIMUM OF 4" x 4" OF TAPE. THE COST TO COVER AND REMOVE THE TAPE FROM THE SURVEY MONUMENT VAULTS AND SURVEY TABLETS WILL BE INCLUDED IN THE COST OF THE BITUMINOUS SURFACE TREATMENT. CONTACT THE CHIEF OF SURVEYS, BRIAN STIRRETT, AT 217-342-8319 TO HAVE ANY SURVEY MARKERS LOCATED.

MODEL: General Notes (Sheet)
FILE NAME: c:\p\work\paw\harsha.polina@illinois.gov\1121442\0774D58-shr-gannots.dgn

REV - MS

USER NAME = harsha.polina	DESIGNED -	REVISED -	STATE OF ILLINOIS DEPARTMENT OF TRANSPORTATION	INDEX OF SHEETS, GENERAL NOTES, & HIGHWAY STANDARDS	F.A.* RTE.	SECTION	COUNTY	TOTAL SHEETS	SHEET NO.	
	DRAWN -	REVISED -			VAR.	D7 CHIP SEAL 2025-1	WAYNE	4	2	
	CHECKED -	REVISED -			CONTRACT NO. 74D58					
PLOT DATE = 3/26/2026	DATE -	REVISED -			SCALE:	SHEET 1	OF 1	SHEETS	STA.	TO STA.

100% STATE

CODE NO.	ITEM	UNIT	TOTAL QUANTITY	CONSTR. CODE
				0005 WAYNE COUNTY
67100100	MOBILIZATION	L SUM	1	1
X1500005	BITUMINOUS SURFACE TREATMENT, A2	SQ YD	6500	6500
X4060107	BITUMINOUS MATERIALS (FOG SEAL)	POUND	2925	2925

MODEL: SOQ (Sheet)
FILE NAME: c:\pw\work\wis\of\harsha.polina@illinois.gov\1121442\0774D58-shr-SOQ.dgn

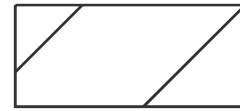
USER NAME = harsha.polina	DESIGNED -	REVISED -
	DRAWN -	REVISED -
	CHECKED -	REVISED -
PLOT DATE = 3/26/2026	DATE -	REVISED -

**STATE OF ILLINOIS
DEPARTMENT OF TRANSPORTATION**

SUMMARY OF QUANTITIES

SCALE: SHEET 1 OF 1 SHEETS STA. TO STA.

F.A. RTE.	SECTION	COUNTY	TOTAL SHEETS	SHEET NO.
VAR.	D7 CHIP SEAL 2025-1	WAYNE	5	3
			CONTRACT NO. 74D58	
		ILLINOIS	FED. AID PROJECT	



BITUMINOUS SURFACE
TREATMENT A2

FAIRFIELD YARD



MODEL: wayne [Sheet]
FILE NAME: c:\p\work\wisconsin\illinois\121442\121442\74D58-shh-plan.dgn

USER NAME = harsha.polina	DESIGNED -	REVISED -
	DRAWN -	REVISED -
	CHECKED -	REVISED -
PLOT DATE = 4/2/2026	DATE -	REVISED -

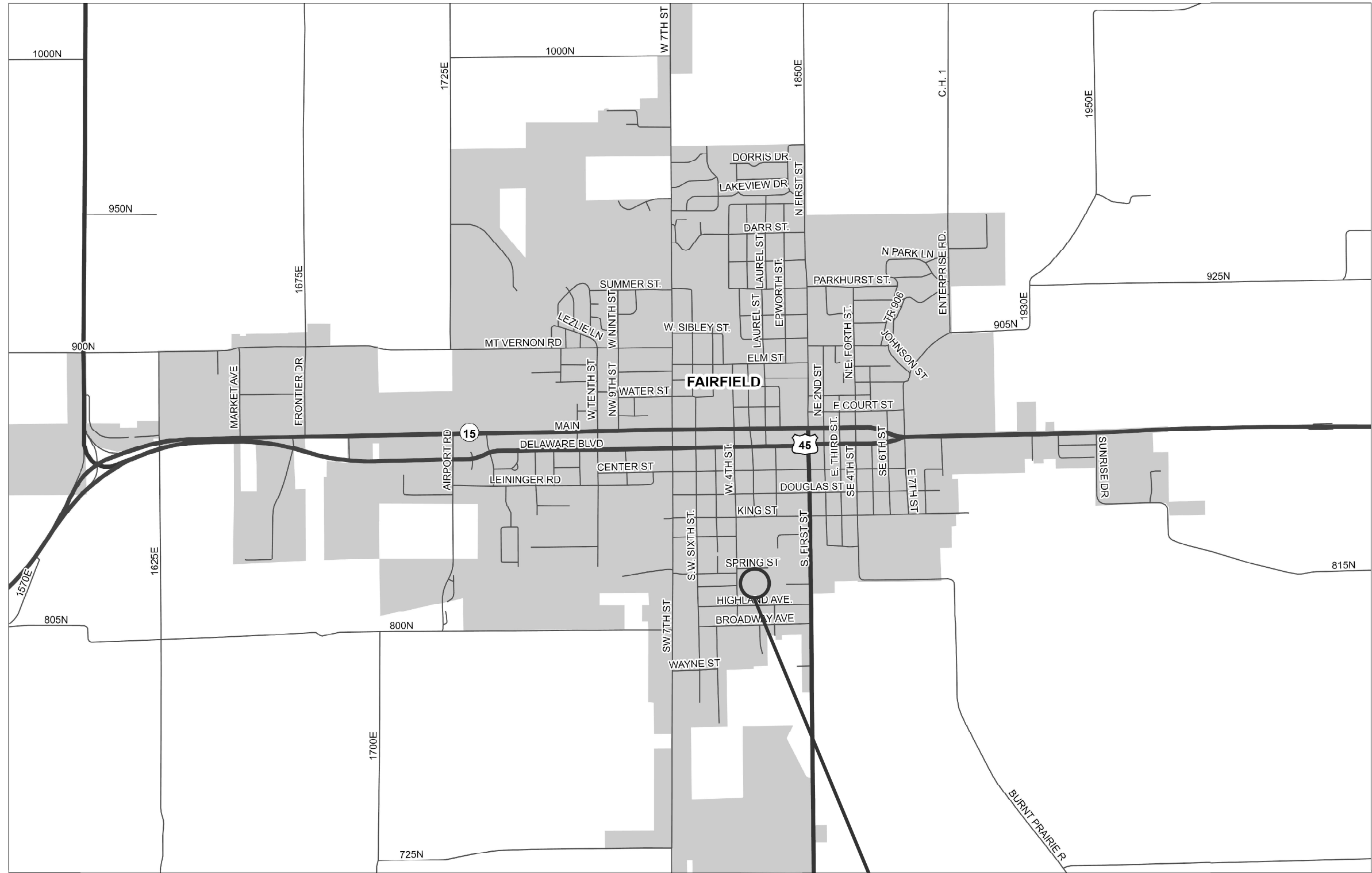
**STATE OF ILLINOIS
DEPARTMENT OF TRANSPORTATION**

PLAN SHEETS

SCALE: SHEET 1 OF 1 SHEETS STA. TO STA.

F.A. RTE.	SECTION	COUNTY	TOTAL SHEETS	SHEET NO.
VAR.	D7 CHIP SEAL 2025-1	WAYNE	5	4
CONTRACT NO. 74D58				
ILLINOIS FED. AID PROJECT				

FAIRFIELD YARD



FAIRFIELD YARD

MODEL: Unfiled (Sheet)
FILE NAME: c:\p\work\wisconsin\hillebrand\121442\ID74058-shh-details.dgn

USER NAME = harsha.polina	DESIGNED -	REVISED -
	DRAWN -	REVISED -
	CHECKED -	REVISED -
PLOT DATE = 4/14/2026	DATE -	REVISED -

**STATE OF ILLINOIS
DEPARTMENT OF TRANSPORTATION**

LOCATION MAP

SCALE: SHEET 1 OF 1 SHEETS STA. TO STA.

F.A. RTE.	SECTION	COUNTY	TOTAL SHEETS	SHEET NO.
VAR.	D7 CHIP SEAL 2025-1	WAYNE	5	5
CONTRACT NO. 74D58				
ILLINOIS FED. AID PROJECT				