

STATE OF ILLINOIS
DEPARTMENT OF TRANSPORTATION

F.A.I. RTE.	SECTION	COUNTY	TOTAL SHEETS	SHEET NO.
80	2024-1003-LS	WILL	71	1
		ILLINOIS	CONTRACT NO. 62X37	

FOR INDEX OF SHEETS, SEE SHEET NO. 3

DESIGN DESIGNATION

I-80 – PRINCIPLE ARTERIAL SYSTEM INTERSTATE
4040(30) INTERSTATE 134.3 (CRC-20)

TRAFFIC DATA

I-80 (CHICAGO ST TO RICHARDS ST) EXISTING ADT: 85,160 (2019)	RICHARDS ST EXISTING ADT: 8,800 (2016)
I-80 (RICHARDS ST TO BRIGGS ST) EXISTING ADT: 79,480 (2019)	RICHARDS ST EB I-80 EXIT RAMP EXISTING ADT: 3,500 (2017)
I-80 (BRIGGS ST TO US 30) EXISTING ADT: 75,700 (2019)	RICHARDS ST EB I-80 ENTRANCE RAMP EXISTING ADT: 2,145 (2017)
BRIGGS STREET – NORTH OF I-80 EXISTING ADT: 12,700 (2019)	RICHARDS ST WB I-80 EXIT RAMP EXISTING ADT: 2,238 (2017)
BRIGGS STREET – SOUTH OF I-80 EXISTING ADT: 11,900 (2019)	RICHARDS ST WB I-80 ENTRANCE RAMP EXISTING ADT: 4,326 (2017)

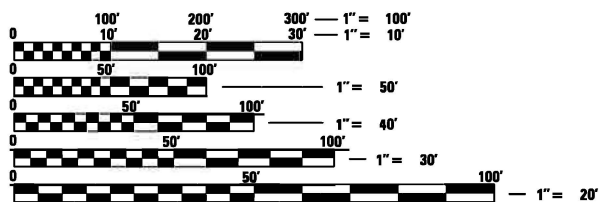
PROPOSED HIGHWAY PLANS

FAI ROUTE I-80 (I-80)
SECTION 2024-1003-LS
PROJECT NHPP-S6D5(218)
GARDNER ST TO GOUGAR RD
LANDSCAPING
WILL COUNTY

C-91-024-25

I-80 POSTED SPEED LIMIT: 55 MPH
RICHARDS ST POSTED SPEED LIMIT: 30 MPH
BRIGGS ST POSTED SPEED LIMIT: 30 MPH

PROJECT IS LOCATED IN CITY OF JOLIET, JOLIET TOWNSHIP AND THE VILLAGE OF NEW LENOX



FULL SIZE PLANS HAVE BEEN PREPARED USING STANDARD ENGINEERING SCALES. REDUCED SIZED PLANS WILL NOT CONFORM TO STANDARD SCALES. IN MAKING MEASUREMENTS ON REDUCED PLANS, THE ABOVE SCALES MAY BE USED.

J.U.L.I.E.
JOINT UTILITY LOCATION INFORMATION FOR EXCAVATION
1-800-892-0123
OR 811

MEADE ELECTRIC CO.
DISTRICT ONE ELECTRICAL MAINTENANCE CONTRACTOR FOR LOCATING IDOT ELECTRICAL EQUIPMENT AND UNDERGROUND CABLES
773-287-7672

PROJECT ENGINEER: SUNG BYUN (847) 705-4288
PROJECT MANAGER: KIM HARVEY (847) 705-4055
CONTRACT NO. 62X37

RANGE 10E, 3RD PRINCIPAL MERIDIAN



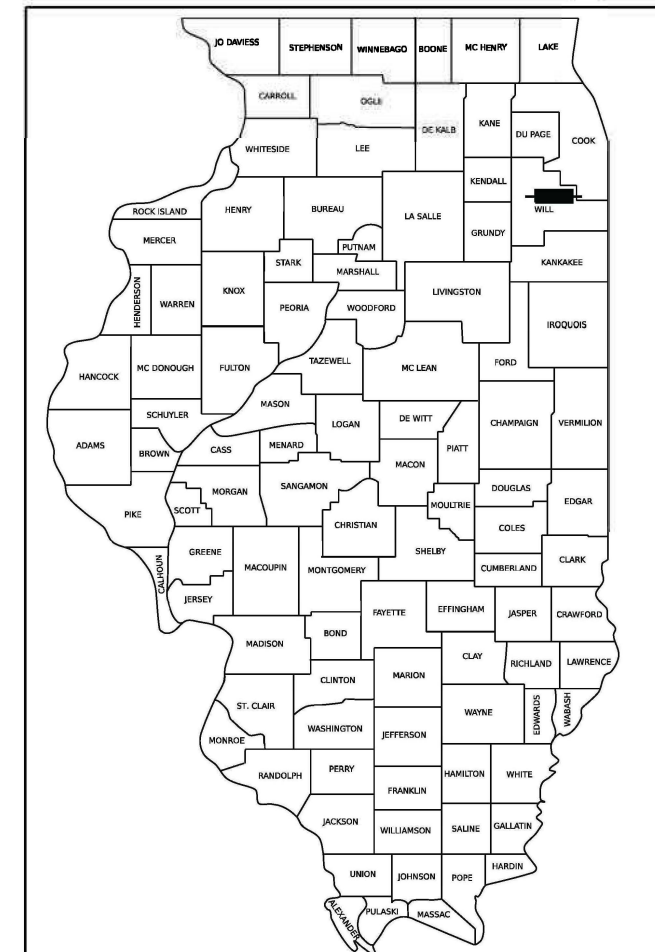
I-80 WORK BEGINS
STA. 722 + 00.00

I-80 WORK ENDS
STA. 946 + 92.00

SCALE 1" = 2,000'

GROSS LENGTH = 22,492 FT. = 4.25 MILES
NET LENGTH = 22,492 FT. = 4.25 MILES

D-91-205-19



LOCATION OF SECTION INDICATED THIS: - [black bar] -



STATE OF ILLINOIS
DEPARTMENT OF TRANSPORTATION

SUBMITTED March 2nd 2026
Jose Flores 1R
REGIONAL ENGINEER

May 8 2026
[Signature]
ENGINEER OF DESIGN AND ENVIRONMENT


May 8 2026
[Signature]
DIRECTOR OF HIGHWAYS PROJECT IMPLEMENTATION

PRINTED BY THE AUTHORITY
OF THE STATE OF ILLINOIS

**FAI ROUTE I-80 (INTERSTATE 80)
SECTION 2024-1003-LS
PROJECT NHPP-S6D5(218)
GARDNER ST TO GOUGAR RD
LANDSCAPING
WILL COUNTY**

C-91-024-25

SEAL


SIGNATURE: 

DATE SIGNED: 3-05-2026

LICENSE EXPIRATION DATE: 11-30-2027

THIS SEAL APPLIES TO SHEETS:
1 - 9, 11 - 19

SEAL

SIGNATURE: 

DATE SIGNED: 3-05-2026

LICENSE EXPIRATION DATE: 8-31-2027

THIS SEAL APPLIES TO SHEETS:
10, 52 - 71

MODEL: DP_SHEET_V
FILE NAME: C:\TRANSSYSTEMS\PIV_LOCAL\TRANSSYSTEMS\PIV-01\DM52E391\62X37-SHT-SEALS.DGN



USER NAME = SALASL	DESIGNED - CMA	REVISED -
	DRAWN - CMA	REVISED -
PLOT SCALE = 0.166667' / IN.	CHECKED - BRH	REVISED -
PLOT DATE = 3/19/2026	DATE - 03/20/2026	REVISED -

**STATE OF ILLINOIS
DEPARTMENT OF TRANSPORTATION**

**I-80
PROFESSIONAL SEALS**

SCALE: NTS SHEET OF SHEETS STA. TO STA.

F.A.I. RTE.	SECTION	COUNTY	TOTAL SHEETS	SHEET NO.
80	2024-1003-LS	WILL	71	2
CONTRACT NO. 62X37				
ILLINOIS FED. AID PROJECT				

INDEX OF SHEETS

SHEET NO.	DESCRIPTION
1	COVER SHEET
2	PROFESSIONAL SEALS
3	INDEX OF SHEETS, STANDARDS AND GENERAL NOTES
4 - 8	SUMMARY OF QUANTITIES
9	SCHEDULE OF QUANTITIES
10	SUGGESTED PROGRESS SCHEDULE
11 - 18	ALIGNMENT, TIES, AND BENCHMARKS
19	SUGGESTED STAGING AND TRAFFIC CONTROL GENERAL NOTES
20 - 51	DELETED
52	LANDSCAPING LEGEND
53 - 71	LANDSCAPING PLANS

HIGHWAY STANDARDS

STD	DESCRIPTION
000001-09	STANDARD SYMBOLS, ABBREVIATIONS AND PATTERNS
001006	DECIMAL OF AN INCH AND OF A FOOT
280001-07	TEMPORARY EROSION CONTROL SYSTEMS
701001-02	OFF-RD OPERATIONS, 2L, 2W, MORE THAN 15' (4.5 M) AWAY
701006-05	OFF-RD OPERATIONS, 2L, 2W, 15' (4.5 M) TO 24" (600 MM) FROM PAVEMENT EDGE
701106-02	OFF-RD OPERATIONS, MULTILANE, MORE THAN 15' (4.5 M) AWAY
701301-04	LANE CLOSURE, 2L 2W, SHORT TIME OPERATIONS
701306-04	LANE CLOSURE, 2L 2W, SLOW MOVING OPERATIONS DAY ONLY 45MPH OR MORE
701311-03	LANE CLOSURE, 2L 2W, MOVING OPERATIONS DAY ONLY
701427-05	LANE CLOSURE MULTILANE INTERMITTENT OR MOVING OPERATIONS 40MPH OR LESS
701501-06	URBAN LANE CLOSURE, 2L, 2W, UNDIVIDED
701601-09	URBAN LANE CLOSURE, MULTILANE, 1W OR 2W WITH NONTRAVERSABLE MEDIAN
701801-06	SIDEWALK, CORNER OR CROSSWALK CLOSURE
701901-11	TRAFFIC CONTROL DEVICES

IDOT DISTRICT ONE DETAILS

DETAIL	DESCRIPTION
TC-08	ENTRANCE AND EXIT RAMP CLOSURE DETAILS
TC-10	TRAFFIC CONTROL AND PROTECTION FOR SIDE ROADS, INTERSECTIONS, AND DRIVEWAYS
TC-17	TRAFFIC CONTROL DETAILS FOR FREEWAY SHOULDER CLOSURES AND PARTIAL RAMP CLOSURES
TC-18	FREEWAY/EXPRESSWAY SIGNING FOR FLAGGING OPERATIONS AT WORK ZONE OPENINGS ON FREEWAYS/EXPRESSWAYS

COMMITMENTS

COMMITMENTS:

- TO AVOID AND MINIMIZE IMPACTS TO THE INDIANA BAT NORTHERN LONG-EARED BAT, NO TREE CLEARING SHALL OCCUR FROM APRIL 1 TO OCTOBER 31.

GENERAL NOTES

- THE CONTRACTOR WILL NOT BE ALLOWED TO SET UP A YARD OR FIELD OFFICE ON STATE PROPERTY WITHOUT WRITTEN PERMISSION FROM THE DEPARTMENT.
- IT SHALL BE THE CONTRACTOR'S RESPONSIBILITY TO VERIFY ALL THE DIMENSIONS AND CONDITIONS EXISTING IN THE FIELD PRIOR TO CONSTRUCTION AND ORDERING OF MATERIALS.
- BARRICADES: THE CONTRACTOR SHALL PROVIDE AND INSTALL TWO (2) WEIGHTED SAND BAGS ON EACH UNBALLASTED TYPE I OR TYPE II BARRICADE USED. (ONE (1) WEIGHTED SAND BAG ACROSS EACH BOTTOM RAIL). THIS WORK WILL NOT BE PAID FOR SEPARATELY, BUT THE COSTS SHALL BE CONSIDERED AS INCLUDED IN THE CONTRACT UNIT PRICES FOR THE CONSTRUCTION ITEMS INVOLVED, AND NO ADDITIONAL COMPENSATION WILL BE ALLOWED.
- ALL SIGNS OR PAVEMENT MARKERS DAMAGED OR DESTROYED AS A RESULT OF LANDSCAPE WORK SHALL BE REPLACED AND PAID FOR BY THE CONTRACTOR.
- PRIOR TO THE INSTALLATION OF TOPSOIL, REGARDLESS OF SLOPE, THE SUBGRADE SHALL BE SURFACE ROUGHENED BY THE TRACKED VEHICLE NO MORE THAN 7 DAYS PRIOR TO PLACEMENT. THIS WORK SHALL BE INCLUDED IN THE COST OF "TOPSOIL, FURNISH AND PLACE".
- UNDERBRUSH OR DEBRIS AT PLANTING LOCATIONS SHALL BE REMOVED AND DISPOSED OF IN ACCORDANCE WITH SECTION 201 OF THE STANDARD SPECIFICATIONS. THIS WORK WILL NOT BE PAID FOR SEPARATELY, BUT THE COSTS SHALL BE CONSIDERED AS INCLUDED IN THE CONTRACT UNIT PRICES FOR THE CONSTRUCTION ITEMS INVOLVED, AND NO ADDITIONAL COMPENSATION WILL BE ALLOWED.
- THE CONTRACTOR SHALL PROTECT ALL EXISTING PLANT MATERIAL FROM DAMAGE FOR WHICH THE CONTRACT DOES NOT PROVIDE REMOVAL. THE PROTECTION OF EXISTING PLANT MATERIAL AND THE REPAIR OR REPLACEMENT OF EXISTING PLANT MATERIAL DAMAGED BY THE CONTRACTOR SHALL BE DONE IN ACCORDANCE WITH THE REQUIREMENTS OF SECTION 201 OF THE STANDARD SPECIFICATIONS UNLESS OTHERWISE NOTED.
- THE CONTAINER GROWN TREES SHALL BE SUPPLIED FROM A NURSERY SPECIALIZING IN MATERIAL FOR HABITAT RESTORATION. THE MINIMUM HEIGHT OF TREES SHALL BE 4 FOOT. TREES SHALL BE PLANTED IN A STAGGERED MANNER AND SPACED AND MULCHED AS SHOWN IN THE PLANS. THE CONTRACTOR SHALL ORDER ALL CONTAINER TREES IMMEDIATELY FOLLOWING EXECUTION OF THE CONTRACT TO ASSURE AVAILABILITY OF THE PLANT MATERIAL.
- OTHER CONTAINER SIZES LARGER THAN 3 GALLON WILL BE ACCEPTABLE FOR CONTAINER GROWN TREES.
- THE CONTRACTOR SHALL CONTACT THE DISTRICT ONE TRAFFIC CONTROL SUPERVISOR, AT (847) 705-4470 (ARTERIAL) (847) 705-4151 (EXPRESSWAYS) A MINIMUM OF 72 HOURS IN ADVANCE OF BEGINNING WORK.
- THE CONTRACTOR SHALL CONTACT KALPANA KANNAN-HOSADURGA, THE DISTRICT ONE TRAFFIC CONTROL SUPERVISOR AT KALPANA.KANNAN-HOSADURGA@ILLINOIS.GOV A MINIMUM OF 72 HOURS IN ADVANCE OF BEGINNING WORK.
- ALL ELEVATIONS IN THE PLANS ARE BASED UPON THE NORTH AMERICAN VERTICAL DATUM OF 1988 (NAVD88), UNLESS OTHERWISE NOTED.
- DO NOT SCALE PLANS FOR CONSTRUCTION DIMENSIONS WITH THE EXCEPTION THAT PLANTING LOCATIONS MAY BE SCALED.
- SEVENTY-TWO (72) HOURS BEFORE STARTING EXCAVATION, THE CONTRACTOR SHALL CALL JULIE AT 1-800-892-0123 OR 811 TO HAVE THE LOCATION OF EXISTING UNDERGROUND UTILITIES MARKED IN THE FIELD.
- IDOT FACILITIES ARE NOT LOCATED BY JULIE OR DIGGER. IDOT ELECTRICAL FACILITIES INCLUDING ROADWAY LIGHTING, FIBER OPTIC, ITS EQUIPMENT, TRAFFIC SIGNAL FACILITIES ARE LOCATED BY THE DEPARTMENT'S ELECTRICAL MAINTENANCE CONTRACTOR. AS OF THE LETTING DATE, CONTACT MEADE ELECTRIC COMPANY AT 773-287-7672.
- CONTACT THE ROADSIDE DEVELOPMENT UNIT AT 847-705-4171 AT LEAST TWO (2) WEEKS IN ADVANCE OF WEED CONTROL AND FORESTRY WORK TO IDENTIFY & MARK TREES TO SAVE WITHIN CLEARING AREAS.
- EXISTING UNDERGROUND AND ABOVE-GROUND FACILITIES, STRUCTURES AND UTILITIES HAVE BEEN PLOTTED ON THESE CONTRACT DOCUMENTS BASED UPON THE INFORMATION AND SURVEYS AVAILABLE AT THE TIME OF DRAWING PREPARATION. THE LOCATION OF THESE FACILITIES MUST, THEREFORE, BE CONSIDERED APPROXIMATE ONLY. IN ADDITION, THERE MAY BE OTHER FACILITIES, STRUCTURES, AND UTILITIES WHICH DID NOT EXIST OR THE EXISTENCE OF WHICH WAS NOT KNOWN AT THE TIME OF DRAWING PREPARATION. IT IS THE SOLE RESPONSIBILITY OF CONTRACTOR(S) TO HAVE ALL THE EXISTING FACILITIES, STRUCTURES, AND UTILITIES LOCATED IN THE FIELD PRIOR TO ANY EXCAVATION OR CONSTRUCTION ACTIVITY; AND TO PROTECT ALL SUCH EXISTING FEATURES DURING CONSTRUCTION.
- SEEDING SHALL BE DONE ON ALL AREAS THAT ARE DISTURBED BY CONSTRUCTION OPERATIONS AS DIRECTED BY THE ENGINEER. SEEDING SHALL BE PAID FOR ONLY WITHIN THE PROPOSED CONSTRUCTION LIMITS, RIGHT-OF-WAY, OR EASEMENT LIMITS. ALL AREAS DISTURBED BY THE CONTRACTOR OUTSIDE THE PROPOSED CONSTRUCTION LIMITS SHALL BE SEEDED AS DIRECTED BY THE ENGINEER AT THE CONTRACTOR'S EXPENSE.
- THE CONTRACTOR SHALL PROCURE ALL VINE PLANTINGS WITHIN FOUR (4) WEEKS OF AWARD TO ENSURE THAT THERE WILL BE ADEQUATE QUANTITIES AVAILABLE FOR PLANTING SEASON.

MODEL: 2D SHEET 14
FILE NAME: C:\TRANSPORT\SYSTEMS\H401\DN525391\62X37-58HT-GERMNOTE-01.DGN



USER NAME = AVILAC	DESIGNED - CMA	REVISED -
PLOT SCALE = 0.16666633 1/ IN.	DRAWN - CMA	REVISED -
PLOT DATE = 4/22/2026	CHECKED - BRH	REVISED -
	DATE - 03/20/2026	REVISED -

**STATE OF ILLINOIS
DEPARTMENT OF TRANSPORTATION**

I-80			
INDEX OF SHEETS, STANDARDS, AND GENERAL NOTES			
SCALE: NTS	SHEET	OF	SHEETS
	STA.	TO	STA.

F.A.I. RTE.	SECTION	COUNTY	TOTAL SHEETS	SHEET NO.
80	2024-1003-LS	WILL	71	3
CONTRACT NO. 62X37				
ILLINOIS FED. AID PROJECT				

CODE NO.	ITEM	UNIT	TOTAL QUANTITY	CONSTRUCTION CODE	
				90% FED / 10% STATE	
				LANDSCAPING	
				0031	URBAN
20101000	TEMPORARY FENCE	FOOT	1,848		1,848
25000310	SEEDING, CLASS 4	ACRE	2.8		2.8
25000750	MOWING	ACRE	74.50		74.50
25003310	INTERSEEDING, CLASS 4	ACRE	6.75		6.75
25200200	SUPPLEMENTAL WATERING	UNIT	244		244
28000400	PERIMETER EROSION BARRIER	FOOT	4,003		4,003
28000500	INLET AND PIPE PROTECTION	EACH	17		17
* 66900200	NON-SPECIAL WASTE DISPOSAL	CU YD	2,050		2,050
* 66900530	SOIL DISPOSAL ANALYSIS	EACH	4		4
* 66901001	REGULATED SUBSTANCES PRE-CONSTRUCTION PLAN	L SUM	1		1
* 66901003	REGULATED SUBSTANCES FINAL CONSTRUCTION REPORT	L SUM	1		1
* 66901005	ENGINEERED BARRIER	SQ YD	917		917
* 66901006	REGULATED SUBSTANCES MONITORING	CAL DA	35		35
67100100	MOBILIZATION	L SUM	1		1
70102620	TRAFFIC CONTROL AND PROTECTION, STANDARD 701501	L SUM	1		1
70102631	TRAFFIC CONTROL AND PROTECTION, STANDARD 701601	EACH	1		1
70102640	TRAFFIC CONTROL AND PROTECTION, STANDARD 701801	L SUM	1		1

* SPECIALTY ITEM

MODEL: 00 SHEET: 4
FILE NAME: C:\TRANSPORT\SYSTEMS\LOCAL\TRANSPORT\SYSTEMS\PHW\01\DMSE\6237\6237-SHT-500-01.DGN



USER NAME = AVILAC	DESIGNED - CMA	REVISED -
	DRAWN - CMA	REVISED -
PLOT SCALE = 0.16666633 1/ IN.	CHECKED - BD	REVISED -
PLOT DATE = 3/19/2026	DATE - 03/20/2026	REVISED -

**STATE OF ILLINOIS
DEPARTMENT OF TRANSPORTATION**

**I-80
SUMMARY OF QUANTITIES**

SCALE: NTS SHEET 1 OF 5 SHEETS STA. TO STA.

F.A.I. RTE.	SECTION	COUNTY	TOTAL SHEETS	SHEET NO.
80	2024-1003-L5	WILL	71	4
			CONTRACT NO. 62X37	
ILLINOIS FED. AID PROJECT				

CODE NO.	ITEM	UNIT	TOTAL QUANTITY	CONSTRUCTION CODE	
				90% FED / 10% STATE	
				LANDSCAPING	0031 URBAN
A2002020	TREE, AESCULUS GLABRA (OHIO BUCKEYE), 2-1/2" CALIPER, BALLED AND BURLAPPED	EACH	27		27
A2002120	TREE, AESCULUS HIPPOCASTANUM (COMMON HORSECHESTNUT), 2-1/2" CALIPER, BALLED AND BURLAPPED	EACH	32		32
A2002816	TREE, CATALPA SPECIOSA (NORTHERN CATALPA), 2" CALIPER, BALLED AND BURLAPPED	EACH	79		79
A2002824	TREE, CATALPA SPECIOSA (NORTHERN CATALPA), 3" CALIPER, BALLED AND BURLAPPED	EACH	66		66
A2002910	TREE, CELTIS OCCIDENTALIS (COMMON HACKBERRY), 1-1/4" CALIPER, BALLED AND BURLAPPED	EACH	36		36
A2002920	TREE, CELTIS OCCIDENTALIS (COMMON HACKBERRY), 2-1/2" CALIPER, BALLED AND BURLAPPED	EACH	33		33
A2002928	TREE, CELTIS OCCIDENTALIS (COMMON HACKBERRY), 3-1/2" CALIPER, BALLED AND BURLAPPED	EACH	40		40
A2004616	TREE, GLEDITSIA TRIACANTHOS INERMIS (THORNLESS COMMON HONEYLOCUST), 2" CALIPER, BALLED AND BURLAPPED	EACH	25		25
A2004620	TREE, GLEDITSIA TRIACANTHOS INERMIS (THORNLESS COMMON HONEYLOCUST), 2-1/2" CALIPER, BALLED AND BURLAPPED	EACH	36		36
A2004624	TREE, GLEDITSIA TRIACANTHOS INERMIS (THORNLESS COMMON HONEYLOCUST), 3" CALIPER, BALLED AND BURLAPPED	EACH	137		137
A2005016	TREE, GYMNOCLADUS DIOICUS (KENTUCKY COFFEETREE), 2" CALIPER, BALLED AND BURLAPPED	EACH	49		49
A2005020	TREE, GYMNOCLADUS DIOICUS (KENTUCKY COFFEETREE), 2-1/2" CALIPER, BALLED AND BURLAPPED	EACH	44		44
A2005024	TREE, GYMNOCLADUS DIOICUS (KENTUCKY COFFEETREE), 3" CALIPER, BALLED AND BURLAPPED	EACH	46		46
A2005960	TREE, PLATANUS X ACERIFOLIA MORTON CIRCLE (EXCLAMATION! LONDON PLANETREE), 2-1/2" CALIPER, BALLED AND BURLAPPED	EACH	46		46
A2006414	TREE, QUERCUS ALBA (WHITE OAK), 1-3/4" CALIPER, BALLED AND BURLAPPED	EACH	23		23
A2006420	TREE, QUERCUS ALBA (WHITE OAK), 2-1/2" CALIPER, BALLED AND BURLAPPED	EACH	18		18
A2006614	TREE, QUERCUS IMBRICARIA (SHINGLE OAK), 1-3/4" CALIPER, BALLED AND BURLAPPED	EACH	14		14
A2006618	TREE, QUERCUS IMBRICARIA (SHINGLE OAK), 2-1/2" CALIPER, BALLED AND BURLAPPED	EACH	14		14
A2006814	TREE, QUERCUS MUEHLENBERGII (CHINKAPIN OAK), 1-3/4" CALIPER, BALLED AND BURLAPPED	EACH	19		19

* SPECIALTY ITEM

MODEL: 20 SHEET 1
FILE NAME: C:\TRANSPORT\SYSTEMS\LOCAL\TRANSPORT\SYSTEMS\HW\01\DM52639\162X37-SHT-500-02.DGN



USER NAME = SALASL	DESIGNED - CMA	REVISED -
PLOT SCALE = 0.16666667 ' / IN.	DRAWN - CMA	REVISED -
PLOT DATE = 3/19/2026	CHECKED - BD	REVISED -
	DATE - 03/20/2026	REVISED -

**STATE OF ILLINOIS
DEPARTMENT OF TRANSPORTATION**

SCALE: NTS		SHEET 2 OF 5 SHEETS		STA. TO STA.		I-80			
						SUMMARY OF QUANTITIES			

F.A.I. RTE.	SECTION	COUNTY	TOTAL SHEETS	SHEET NO.
80	2024-1003-LS	WILL	71	5
CONTRACT NO. 62X37				
ILLINOIS FED. AID PROJECT				

CODE NO.	ITEM	UNIT	TOTAL QUANTITY	CONSTRUCTION CODE	
				90% FED / 10% STATE	
				LANDSCAPING	
				0031	URBAN
A2006820	TREE, QUERCUS MUEHLENBERGII (CHINKAPIN OAK), 2-1/2" CALIPER, BALLED AND BURLAPPED	EACH	15		15
A2007824	TREE, TILIA AMERICANA (AMERICAN LINDEN/ BASSWOOD), 3" CALIPER, BALLED AND BURLAPPED	EACH	5		5
A2008468	TREE, ULMUS AMERICANA PRINCETON (PRINCETON AMERICAN ELM), 2" CALIPER, BALLED AND BURLAPPED	EACH	24		24
A2008517	TREE, ULMUS JAPONICA X WILSONIANA MORTON (ACCOLADE ELM), 2-1/2" CALIPER, BALLED AND BURLAPPED	EACH	75		75
A2C015G3	TREE, BETULA NIGRA (RIVER BIRCH), CONTAINER GROWN, 3-GALLON	EACH	190		190
B2000120	TREE, ACER CAMPESTRE (HEDGE MAPLE), 2-1/2" CALIPER, TREE FORM, BALLED AND BURLAPPED	EACH	21		21
B2000170	TREE, ACER CAMPESTRE (HEDGE MAPLE), 8' HEIGHT, CLUMP FORM, BALLED AND BURLAPPED	EACH	5		5
B2000962	TREE, AMELANCHIER LAEVIS (ALLEGHENY SERVICEBERRY), 4' HEIGHT, CLUMP FORM, BALLED AND BURLAPPED	EACH	283		283
B2001116	TREE, CERCIS CANADENSIS (EASTERN REDBUD), 2" CALIPER, TREE FORM, BALLED AND BURLAPPED	EACH	48		48
B2001124	TREE, CERCIS CANADENSIS (EASTERN REDBUD), 3" CALIPER, TREE FORM, BALLED AND BURLAPPED	EACH	42		42
B2006066	TREE, SYRINGA PEKINENSIS (PEKING LILAC), 6' HEIGHT, CLUMP FORM, BALLED AND BURLAPPED	EACH	193		193
B2010120	TREE, CLADRASTIS LUTEA (AMERICAN YELLOWWOOD), 2-1/2" CALIPER, BALLED AND BURLAPPED	EACH	51		51
C2001162	SHRUB, CEPHALANTHUS OCCIDENTALIS (BUTTON BUSH), CONTAINER GROWN, 5-GALLON	EACH	61		61
C2005732	SHRUB, RHUS AROMATICA (FRAGRANT SUMAC), CONTAINER GROWN, 5-GALLON	EACH	120		120
C20059G5	SHRUB, RHUS GLABRA (SMOOTH SUMAC), 5-GALLON	EACH	344		344
C2012724	SHRUB, VIBURNUM PRUNIFOLIUM (BLACKHAW VIBURNUM), 2' HEIGHT, BALLED AND BURLAPPED	EACH	36		36
C2012760	SHRUB, VIBURNUM PRUNIFOLIUM (BLACKHAW VIBURNUM), 5' HEIGHT, BALLED AND BURLAPPED	EACH	36		36
C2012774	SHRUB, VIBURNUM PRUNIFOLIUM (BLACKHAW VIBURNUM), 7' HEIGHT, BALLED AND BURLAPPED	EACH	32		32
C2C01424	SHRUB, CORNUS AMOMUM (SILKY DOGWOOD), 2' HEIGHT, CONTAINER	EACH	25		25

* SPECIALTY ITEM

MODEL: 20 SHEET 4
FILE NAME: C:\TRANSPORT\SYSTEMS\RW\01\DM52639\162X37-SHT-500-03.DGN



USER NAME = SALASL	DESIGNED - CMA	REVISED -
PLOT SCALE = 0.16666667' / IN.	DRAWN - CMA	REVISED -
PLOT DATE = 3/19/2026	CHECKED - BD	REVISED -
	DATE - 03/20/2026	REVISED -

**STATE OF ILLINOIS
DEPARTMENT OF TRANSPORTATION**

**I-80
SUMMARY OF QUANTITIES**

SCALE: NTS SHEET 3 OF 5 SHEETS STA. TO STA.

F.A.I. RTE.	SECTION	COUNTY	TOTAL SHEETS	SHEET NO.
80	2024-1003-LS	WILL	71	6
CONTRACT NO. 62X37				
ILLINOIS FED. AID PROJECT				

CODE NO.	ITEM	UNIT	TOTAL QUANTITY	CONSTRUCTION CODE
				90% FED / 10% STATE
				LANDSCAPING
				0031
				URBAN
C2C015G5	SHRUB, CORYLUS AMERICANA (AMERICAN FILBERT), CONTAINER GROWN, 5-GALLON (3 FOOT HEIGHT - ROOT PRODUCTION METHOD), SPECIAL	EACH	411	411
C2C06024	SHRUB, RHUS TYPHINA (STAGHORN SUMAC), 2' HEIGHT, CONTAINER	EACH	673	673
D2001536	EVERGREEN, JUNIPERUS VIRGINIANA (EASTERN RED CEDAR), 3' HEIGHT, BALLED AND BURLAPPED	EACH	39	39
D2001538	EVERGREEN, JUNIPERUS VIRGINIANA (EASTERN RED CEDAR), 4' HEIGHT, BALLED AND BURLAPPED	EACH	45	45
D2001560	EVERGREEN, JUNIPERUS VIRGINIANA (EASTERN RED CEDAR), 5' HEIGHT, BALLED AND BURLAPPED	EACH	43	43
D2001948	EVERGREEN, PICEA GLAUCA DENSATA (BLACK HILLS SPRUCE), 4' HEIGHT, BALLED AND BURLAPPED	EACH	37	37
D2002348	EVERGREEN, PINUS FLEXILIS (LIMBER PINE), 4' HEIGHT, BALLED AND BURLAPPED	EACH	43	43
D2002948	EVERGREEN, PINUS STROBUS (EASTERN WHITE PINE), 4' HEIGHT, BALLED AND BURLAPPED	EACH	35	35
E20210G1	VINE-PARTHENOISSUS QUINQUEFOLIA ENGEL MANNII (ENGELMANNII VIRGINIA CREEPER), 1-GALLON POT	EACH	979	979
K0013000	PERENNIAL PLANTS, PRAIRIE TYPE, 2" DIAMETER BY 4" DEEP PLUG	UNIT	640	640
K0026700	TREE CARE	EACH	1,978	1,978
K0026810	SHRUB CARE	EACH	1,738	1,738
K0026820	VINE CARE	EACH	979	979
K0026850	PERENNIAL PLANT CARE	SQ YD	640	640
K0029634	WEED CONTROL, PRE-EMERGENT GRANULAR HERBICIDE	POUND	155	155
K1003460	LANDSCAPE MAINTENANCE	CAL MO	24	24
K1003660	MOWING CYCLES	EACH	7	7
K1005465	SELECTIVE MOWING STAKES	EACH	225	225
X0325222	WEED CONTROL, BASAL TREATMENT	GALLON	20	20

* SPECIALTY ITEM

MODEL: 20 SHEET 1
FILE NAME: C:\TRANSMITS\SYSTEMS\LOCAL\TRANSMITS\SYSTEMS\PHW\01\DM62639\162327-SHT-500-04.DGN



USER NAME = SALASL	DESIGNED - CMA	REVISED -
	DRAWN - CMA	REVISED -
PLOT SCALE = 0.16666667 ' / IN.	CHECKED - BD	REVISED -
PLOT DATE = 3/19/2026	DATE - 03/20/2026	REVISED -

**STATE OF ILLINOIS
DEPARTMENT OF TRANSPORTATION**

**I-80
SUMMARY OF QUANTITIES**

SCALE: NTS SHEET 4 OF 5 SHEETS STA. TO STA.

F.A.I. RTE.	SECTION	COUNTY	TOTAL SHEETS	SHEET NO.
80	2024-1003-LS	WILL	71	7
			CONTRACT NO. 62X37	
		ILLINOIS	FED. AID PROJECT	

CODE NO.	ITEM	UNIT	TOTAL QTY.	LANDSCAPING SHEETS																		
				1	2	3	4	5	6	7	8	9	10	11	12	13	14	15	16	17	18	19
A2002020	TREE, AESCULUS GLABRA (OHIO BUCKEYE), 2-1/2" CALIPER, BALLED AND BURLAPPED	EACH	27				8	3	5	2				3			3	3				
A2002120	TREE, AESCULUS HIPPOCASTANUM (COMMON HORSECHESTNUT), 2-1/2" CALIPER, BALLED AND BURLAPPED	EACH	32		16			4						3	3	6						
A2002816	TREE, CATALPA SPECIOSA (NORTHERN CATALPA), 2" CALIPER, BALLED AND BURLAPPED	EACH	79	2								20	6	51								
A2002824	TREE, CATALPA SPECIOSA (NORTHERN CATALPA), 3" CALIPER, BALLED AND BURLAPPED	EACH	66	3								15	6	42								
A2002910	TREE, CELTIS OCCIDENTALIS (COMMON HACKBERRY), 1-1/4" CALIPER, BALLED AND BURLAPPED	EACH	36	1								14	2	19								
A2002920	TREE, CELTIS OCCIDENTALIS (COMMON HACKBERRY), 2-1/2" CALIPER, BALLED AND BURLAPPED	EACH	33	3								11	2	17								
A2002928	TREE, CELTIS OCCIDENTALIS (COMMON HACKBERRY), 3-1/2" CALIPER, BALLED AND BURLAPPED	EACH	40	1								13	3	23								
A2004616	TREE, GLEDITSIA TRIACANTHOS INERMIS (THORNLESS COMMON HONEYLOCUST), 2" CALIPER, BALLED AND BURLAPPED	EACH	25	3								7	1	14								
A2004620	TREE, GLEDITSIA TRIACANTHOS INERMIS (THORNLESS COMMON HONEYLOCUST), 2-1/2" CALIPER, BALLED AND BURLAPPED	EACH	36	8		1						10	2	15								
A2004624	TREE, GLEDITSIA TRIACANTHOS INERMIS (THORNLESS COMMON HONEYLOCUST), 3" CALIPER, BALLED AND BURLAPPED	EACH	137	28		8					6	27	21	47								
A2005016	TREE, GYMNOCLADUS DIOICUS (KENTUCKY COFFEETREE), 2" CALIPER, BALLED AND BURLAPPED	EACH	49	2								17	6	24								
A2005020	TREE, GYMNOCLADUS DIOICUS (KENTUCKY COFFEETREE), 2-1/2" CALIPER, BALLED AND BURLAPPED	EACH	44	1								17	4	22								
A2005024	TREE, GYMNOCLADUS DIOICUS (KENTUCKY COFFEETREE), 3" CALIPER, BALLED AND BURLAPPED	EACH	46	2								15	5	24								
A2005960	TREE, PLATANUS X ACERIFOLIA MORTON CIRCLE (EXCLAMATION! LONDON PLANETREE), 2-1/2" CALIPER, BALLED AND BURLAPPED	EACH	46				6									16	13		4	7		
A2006414	TREE, QUERCUS ALBA (WHITE OAK), 1-3/4" CALIPER, BALLED AND BURLAPPED	EACH	23									7	3	13								
A2006420	TREE, QUERCUS ALBA (WHITE OAK), 2-1/2" CALIPER, BALLED AND BURLAPPED	EACH	18									9	2	7								
A2006614	TREE, QUERCUS IMBRICARIA (SHINGLE OAK), 1-3/4" CALIPER, BALLED AND BURLAPPED	EACH	14									4	5	5								
A2006618	TREE, QUERCUS IMBRICARIA (SHINGLE OAK), 2-1/2" CALIPER, BALLED AND BURLAPPED	EACH	14									4	3	7								
A2006814	TREE, QUERCUS MUEHLENBERGII (CHINKAPIN OAK), 1-3/4" CALIPER, BALLED AND BURLAPPED	EACH	19									4	1	14								
A2006820	TREE, QUERCUS MUEHLENBERGII (CHINKAPIN OAK), 2-1/2" CALIPER, BALLED AND BURLAPPED	EACH	15									4	1	10								
A2007824	TREE, TILIA AMERICANA (AMERICAN LINDEN/ BASSWOOD), 3" CALIPER, BALLED AND BURLAPPED	EACH	5	5																		
A2008468	TREE, ULMUS AMERICANA PRINCETON (PRINCETON AMERICAN ELM), 2" CALIPER, BALLED AND BURLAPPED	EACH	24		4			3	3	4							5	2		3		
A2008517	TREE, ULMUS JAPONICA X WILSONIANA MORTON (ACCOLADE ELM), 2-1/2" CALIPER, BALLED AND BURLAPPED	EACH	75		14	5	10	4	3	6				18		5		5		5		
A2C015G3	TREE, BETULA NIGRA (RIVER BIRCH), CONTAINER GROWN, 3-GALLON	EACH	190	26								35	40	89								
B2000120	TREE, ACER CAMPESTRE (HEDGE MAPLE), 2-1/2" CALIPER, TREE FORM, BALLED AND BURLAPPED	EACH	21							9						7		3		2		
B2000170	TREE, ACER CAMPESTRE (HEDGE MAPLE), 8' HEIGHT, CLUMP FORM, BALLED AND BURLAPPED	EACH	5	1														4				
B2000962	TREE, AMELANCHIER LAEVIS (ALLEGHENY SERVICEBERRY), 4' HEIGHT, CLUMP FORM, BALLED AND BURLAPPED	EACH	283	22								60	15	186								
B2001116	TREE, CERCIS CANADENSIS (EASTERN REDBUD), 2" CALIPER, TREE FORM, BALLED AND BURLAPPED	EACH	48	4		5						13	3	23								
B2001124	TREE, CERCIS CANADENSIS (EASTERN REDBUD), 3" CALIPER, TREE FORM, BALLED AND BURLAPPED	EACH	42	3		3						13	2	21								
B2006066	TREE, SYRINGA PEKINENSIS (PEKING LILAC), 6' HEIGHT, CLUMP FORM, BALLED AND BURLAPPED	EACH	193	28		17						48		100								
B2010120	TREE, CLADRASTIS LUTEA (AMERICAN YELLOWWOOD), 2-1/2" CALIPER, BALLED AND BURLAPPED	EACH	51	5	4				5	4					6		3		8	4 12		
C2001162	SHRUB, CEPHALANTHUS OCCIDENTALIS (BUTTON BUSH), CONTAINER GROWN, 5-GALLON	EACH	61	36										25								
C2005732	SHRUB, RHUS AROMATICA (FRAGRANT SUMAC), CONTAINER GROWN, 5-GALLON	EACH	120											120								
C20059G5	SHRUB, RHUS GLABRA (SMOOTH SUMAC), 5-GALLON	EACH	344	147										144								
C2012724	SHRUB, VIBURNUM PRUNIFOLIUM (BLACKHAW VIBURNUM), 2' HEIGHT, BALLED AND BURLAPPED	EACH	36	5								9	4	18								
C2012760	SHRUB, VIBURNUM PRUNIFOLIUM (BLACKHAW VIBURNUM), 5' HEIGHT, BALLED AND BURLAPPED	EACH	36	3								8	6	19								
C2012774	SHRUB, VIBURNUM PRUNIFOLIUM (BLACKHAW VIBURNUM), 7' HEIGHT, BALLED AND BURLAPPED	EACH	32	4								9	4	15								
C2C01424	SHRUB, CORNUS AMOMUM (SILKY DOGWOOD), 2' HEIGHT, CONTAINER	EACH	25											25								
C2C015G5	SHRUB, CORYLUS AMERICANA (AMERICAN FILBERT), CONTAINER GROWN, 5-GALLON (3 FOOT HEIGHT - ROOT PRODUCTION METHOD), SPECIAL	EACH	411		88									182	30	111						
C2C06024	SHRUB, RHUS TYPHINA (STAGHORN SUMAC), 2' HEIGHT, CONTAINER	EACH	673											201	170	302						
D2001536	EVERGREEN, JUNIPERUS VIRGINIANA (EASTERN RED CEDAR), 3' HEIGHT, BALLED AND BURLAPPED	EACH	39	1										13	2	23						
D2001538	EVERGREEN, JUNIPERUS VIRGINIANA (EASTERN RED CEDAR), 4' HEIGHT, BALLED AND BURLAPPED	EACH	45	2										15	4	24						
D2001560	EVERGREEN, JUNIPERUS VIRGINIANA (EASTERN RED CEDAR), 5' HEIGHT, BALLED AND BURLAPPED	EACH	43	8										16	3	16						
D2001948	EVERGREEN, PICEA GLAUCA DENSATA (BLACK HILLS SPRUCE), 4' HEIGHT, BALLED AND BURLAPPED	EACH	37	3	6					3	3						2	7		2 6 5		
D2002348	EVERGREEN, PINUS FLEXILIS (LIMBER PINE), 4' HEIGHT, BALLED AND BURLAPPED	EACH	43				7			12						7		5	2	2 8		
D2002948	EVERGREEN, PINUS STROBUS (EASTERN WHITE PINE), 4' HEIGHT, BALLED AND BURLAPPED	EACH	35	3			3			5						8		7		4 3 2		
E20210G1	VINE-PARTHENOCISSUS QUINQUEFOLIA ENGEL MANNII (ENGELMANNII VIRGINIA CREEPER), 1-GALLON POT	EACH	979	65		236	96	63	102	80					158					25 98 56		
K0013000	PERENNIAL PLANTS, PRAIRIE TYPE, 2" DIAMETER BY 4" DEEP PLUG	UNIT	640	200		40									400							

MODEL: 20 SHEET 1
 FILE NAME: C:\TRANSPORT\SYSTEMS\RW\01\DM52639\162327-SHT-SCH-01.DGN



USER NAME = SALASL	DESIGNED - CMA	REVISED -
	DRAWN - CMA	REVISED -
PLOT SCALE = 0.16666667 / IN.	CHECKED - BD	REVISED -
PLOT DATE = 3/19/2026	DATE - 03/20/2026	REVISED -

**STATE OF ILLINOIS
DEPARTMENT OF TRANSPORTATION**

I-80 SCHEDULE OF QUANTITIES			
SCALE: NTS	SHEET 1	OF 1 SHEETS	STA. TO STA.

F.A.I. RTE.	SECTION	COUNTY	TOTAL SHEETS	SHEET NO.
80	2024-1003-LS	WILL	71	9
CONTRACT NO. 62X37				
ILLINOIS FED. AID PROJECT				

YEAR	WORK DATES		CONSTRUCTION WORK	ESTABLISHMENT WORK	
	FROM	TO			
2026	Contract Award	Dec.31	Mobilize and secure site for construction activities and expressway functionality.	MOBILIZATION; CONSTRUCTION LAYOUT; TRAFFIC CONTROL AND PROTECTION (SPECIAL + EXPRESSWAY); and ENGINEER'S FIELD OFFICE	
2027	Prior to spring planting		Decompact old ramp areas and laydowns as indicated on drawings	SOIL DECOMPACTION in designated decompaction areas	
	Prior to spring planting		Mow turf area to a height of 3" and install mow stakes to all turf areas	MOWING CYCLES and SELECTIVE MOWING STAKES, mow all turf as required by Engineer for safety and weed suppression.	
	Prior to spring planting		Apply weed control as indicated on drawings prior to commencement of planting activities	WEED CONTROL, BASAL TREATMENT to all soft inaccessible landscape areas within project area, WEED CONTROL, NATIVE LANDSCAPE ENHANCEMENT to preservation areas	
	Prior to spring planting		In preservation area, remove damaged, diseased or deadfall trees, prune damaged, diseased, and deadfall branches	TREE REMOVAL (SPECIAL) remove all trees and branches that are dead, diseased and damaged through the preservation areas	
	Prior to spring planting		Preparation of designated planting areas for tree, shrub, vine, and perennial planting beds/ pits		
	Thawed soil	30-Apr	Finish installation of evergreen trees, mulch, and seeding area disturbed planting areas by April 30	Apply PRE-EMERGENT HERBICIDE prior to placing mulch in planting areas; SEEDING, CLASS 4 to all areas around tree planting that was disturbed	
	Thawed soil	31-May	Finish installation of deciduous trees, shrubs, mulch, vines, and seeding area disturbed planting areas and within the preservation zones by May 15 Commence installation of perennial plugs and vines on May 1.	Apply PRE-EMERGENT HERBICIDE prior to placing mulch in planting areas; SEEDING, CLASS 4 to all areas around tree planting that was disturbed; INTERSEEDING, CLASS 4 to all bare spots and disturbed area within the preservation zones and soil decompaction areas	
	1-Jun		Mow turf area to a height of 3"	MOWING CYCLES, mow all turf areas as required by Engineer for safety and weed suppression.	
	1-Jun	15-Jun	Finish installation of perennial plugs (complete with protective fencing) by June 15	Apply PRE-EMERGENT HERBICIDE prior to placing mulch in planting areas; SEEDING, CLASS 4 to all areas around tree planting that was disturbed; TEMPORARY FENCING around all perennial plantings	
	15-Jun		Certification to the Bureau of Maintenance that all required seeding and planting has been installed and are in a live and healthy growing conditions and eligible for a September 2027 period of establishment inspection		
	15-Jun	30-Jun	Period of establishment - plant care work required for all plantings *	TREE CARE, SHRUB CARE, VINE CARE, PERENNIAL PLANT CARE for all installed plantings	
	1-Jul		Mow turf area to a height of 3"	MOWING CYCLES, mow all turf areas as required by Engineer for safety and weed suppression.	
	1-Jul	15-Jul	Period of establishment - plant care work required for all plantings *	PERENNIAL PLANT CARE for all installed plantings	
	15-Jul	31-Jul	Period of establishment - plant care work required for all plantings *	PERENNIAL PLANT CARE for all installed plantings	
	1-Aug		Mow turf area to a height of 3"	MOWING CYCLES, mow all turf areas as required by Engineer for safety and weed suppression.	
	1-Aug	15-Aug	Period of establishment - plant care work required for all plantings *	PERENNIAL PLANT CARE for all installed plantings	
	15-Aug	31-Aug	Period of establishment - plant care work required for all plantings *	PERENNIAL PLANT CARE for all installed plantings	
1-Sep		Mow turf area to a height of 3"	MOWING CYCLES, mow all turf areas as required by Engineer for safety and weed suppression.		

YEAR	WORK DATES		CONSTRUCTION WORK	ESTABLISHMENT WORK
	FROM	TO		
2027	1-Sep	15-Sep	Period of establishment - plant care work required for all plantings *	PERENNIAL PLANT CARE for all installed plantings
	15-Sep	Sep-31	Period of establishment - plant care work required for all plantings *	PERENNIAL PLANT CARE for all installed plantings
	1-Oct	15-Oct	Additional watering to all plantings if required by the Engineer	INTERSEEDING CLASS 5 (MODIFIED), TREE CARE, SHRUB CARE, VINE CARE, PERENNIAL PLANT CARE **
	15-Oct	31-Oct	Additional watering to all plantings if required by the Engineer	INTERSEEDING CLASS 5 (MODIFIED), TREE CARE, SHRUB CARE, VINE CARE, PERENNIAL PLANT CARE **
	1-Nov	15-Nov	Additional watering to all plantings if required by the Engineer	INTERSEEDING CLASS 5 (MODIFIED), TREE CARE, SHRUB CARE, VINE CARE, PERENNIAL PLANT CARE **
	15-Nov	30-Nov	Additional watering to all plantings if required by the Engineer	INTERSEEDING CLASS 5 (MODIFIED), TREE CARE, SHRUB CARE, VINE CARE, PERENNIAL PLANT CARE **
	1-Dec	15-Dec	Additional watering to all plantings if required by the Engineer	TREE CARE, SHRUB CARE, VINE CARE, PERENNIAL PLANT CARE **
	15-Dec	31-Dec	Additional watering to all plantings if required by the Engineer	TREE CARE, SHRUB CARE, VINE CARE, PERENNIAL PLANT CARE **
	Prior to spring planting		Mow turf area to a height of 3"	MOWING CYCLES, mow all turf areas as required by Engineer for safety and weed suppression.
	Thawed soil	31-May	Installation of all required replacement trees, shrubs, vines, and perennials and all required clean-up of plantings shall be completed by May 15	Apply PRE-EMERGENT HERBICIDE prior to placing mulch in planting areas
2028	15-May	31-May	Additional watering to all plantings if required by the Engineer	TREE CARE, SHRUB CARE, VINE CARE, PERENNIAL PLANT CARE for all installed plantings
	1-Jun		Mow turf area to a height of 3"	MOWING CYCLES, mow all turf areas as required by Engineer for safety and weed suppression.
	1-Jun	15-Jun	Additional watering to all plantings if required by the Engineer	TREE CARE, SHRUB CARE, VINE CARE, PERENNIAL PLANT CARE for all installed plantings
	15-Jun		Inspection date for all plantings	Inspection for TREE CARE, SHRUB CARE, VINE CARE, and PERENNIAL PLANT CARE (plant care work must be complete and acceptable on the inspection date)

* WEEDING, WATERING, AND OTHER WORK THAT IS NECESSARY TO MAINTAIN HEALTH AND SATISFACTORY APPEARANCE IN THE PLANTINGS IS INCLUDED IN THE COST OF THE CONTRACT
 * IF REQUIRED BY THE ENGINEER

MODEL: 20 SHEET 1
FILE NAME: C:\TRANSPORT\SYSTEMS\HYDRA\LOCAL\TRANSPORT\SYSTEMS\HYDRA\LOCAL\TRANSPORT\SYSTEMS\SUGGESTEDSCHEDULE.DGN



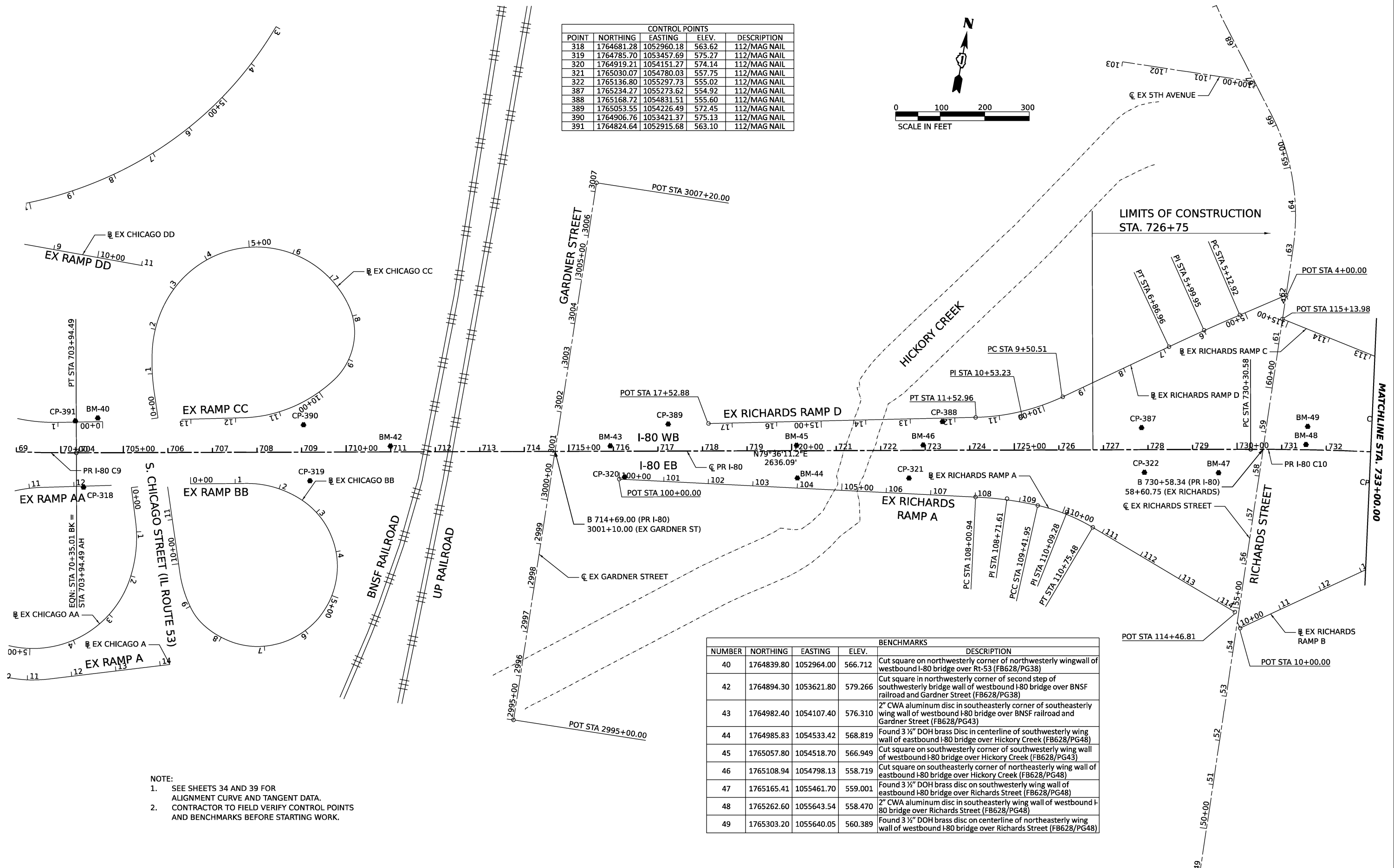
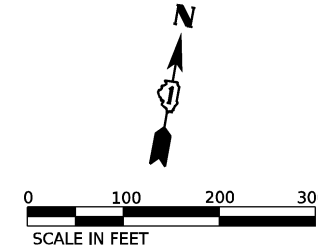
USER NAME = AVILAC	DESIGNED - CMA	REVISED -
PLOT SCALE = 0.16666633 1/ IN.	DRAWN - CMA	REVISED -
PLOT DATE = 4/22/2026	CHECKED - BRH	REVISED -
	DATE - 03/20/2026	REVISED -

**STATE OF ILLINOIS
DEPARTMENT OF TRANSPORTATION**

I-80 SUGGESTED PROJECT SCHEDULE			
SCALE: NTS	SHEET 1	OF 1	SHEETS STA. TO STA.

F.A.I. RTE.	SECTION	COUNTY	TOTAL SHEETS	SHEET NO.
80	2024-1003-LS	WILL	71	10
CONTRACT NO. 62X37				
ILLINOIS FED. AID PROJECT				

POINT	NORTHING	EASTING	ELEV.	DESCRIPTION
318	1764681.28	1052960.18	563.62	112/MAG NAIL
319	1764785.70	1053457.69	575.27	112/MAG NAIL
320	1764919.21	1054151.27	574.14	112/MAG NAIL
321	1765030.07	1054780.03	557.75	112/MAG NAIL
322	1765136.80	1055297.73	555.02	112/MAG NAIL
387	1765234.27	1055273.62	554.92	112/MAG NAIL
388	1765168.72	1054831.51	555.60	112/MAG NAIL
389	1765053.55	1054226.49	572.45	112/MAG NAIL
390	1764906.76	1053421.37	575.13	112/MAG NAIL
391	1764824.64	1052915.68	563.10	112/MAG NAIL



NOTE:
 1. SEE SHEETS 34 AND 39 FOR ALIGNMENT CURVE AND TANGENT DATA.
 2. CONTRACTOR TO FIELD VERIFY CONTROL POINTS AND BENCHMARKS BEFORE STARTING WORK.

NUMBER	NORTHING	EASTING	ELEV.	DESCRIPTION
40	1764839.80	1052964.00	566.712	Cut square on northwesterly corner of northwesterly wingwall of westbound I-80 bridge over Rt-53 (FB628/PG38)
42	1764894.30	1053621.80	579.266	Cut square in northwesterly corner of second step of southwesterly bridge wall of westbound I-80 bridge over BNSF railroad and Gardner Street (FB628/PG38)
43	1764982.40	1054107.40	576.310	2" CWA aluminum disc in southeasterly corner of southeasterly wing wall of westbound I-80 bridge over BNSF railroad and Gardner Street (FB628/PG43)
44	1764985.83	1054533.42	568.819	Found 3 1/2" DOH brass Disc in centerline of southwesterly wing wall of eastbound I-80 bridge over Hickory Creek (FB628/PG48)
45	1765057.80	1054518.70	566.949	Cut square on southwesterly corner of southwesterly wing wall of westbound I-80 bridge over Hickory Creek (FB628/PG43)
46	1765108.94	1054798.13	558.719	Cut square on southeasterly corner of northeasterly wing wall of eastbound I-80 bridge over Hickory Creek (FB628/PG48)
47	1765165.41	1055461.70	559.001	Found 3 1/2" DOH brass disc on southwesterly wing wall of eastbound I-80 bridge over Richards Street (FB628/PG48)
48	1765262.60	1055643.54	558.470	2" CWA aluminum disc in southeasterly wing wall of westbound I-80 bridge over Richards Street (FB628/PG48)
49	1765303.20	1055640.05	560.389	Found 3 1/2" DOH brass disc on centerline of northeasterly wing wall of westbound I-80 bridge over Richards Street (FB628/PG48)

MODEL SHEET 15 - PR BRD ALIEN
 FILE NAME: C:\TRANSISTERS\PRW\01\DM52639\162327-SHT-ATB-01.DGN



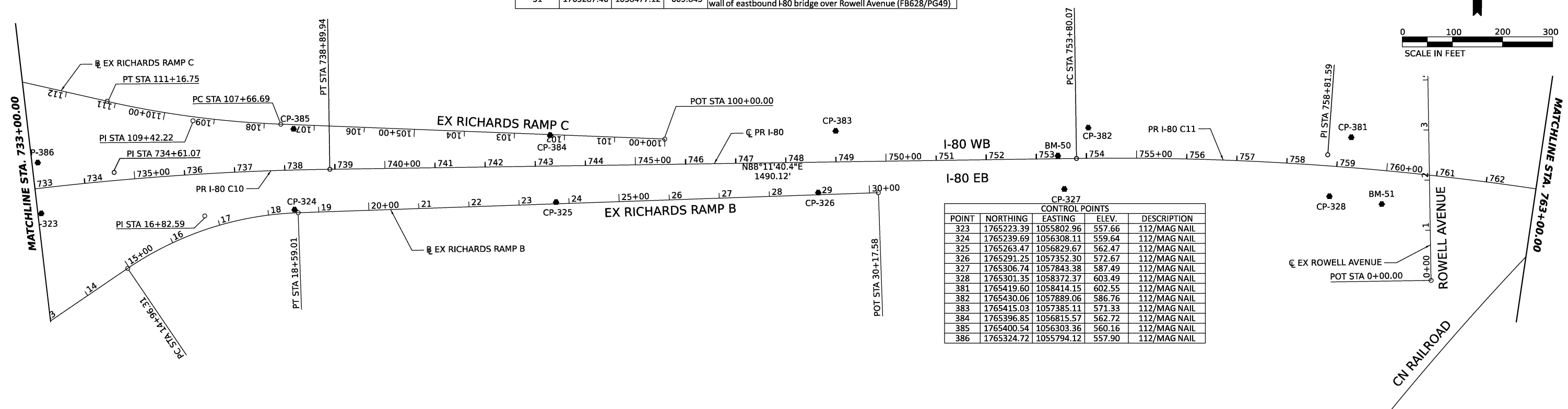
USER NAME = SALASL	DESIGNED - CS	REVISED -
PLOT SCALE = 0.166667" / IN.	DRAWN - CS	REVISED -
PLOT DATE = 3/19/2026	CHECKED - BRH	REVISED -
	DATE - 03/20/2026	REVISED -

**STATE OF ILLINOIS
DEPARTMENT OF TRANSPORTATION**

I-80	
ALIGNMENT, TIES, AND BENCHMARKS	
SCALE: 1"=100'	SHEET 1 OF 8 SHEETS STA. TO STA.

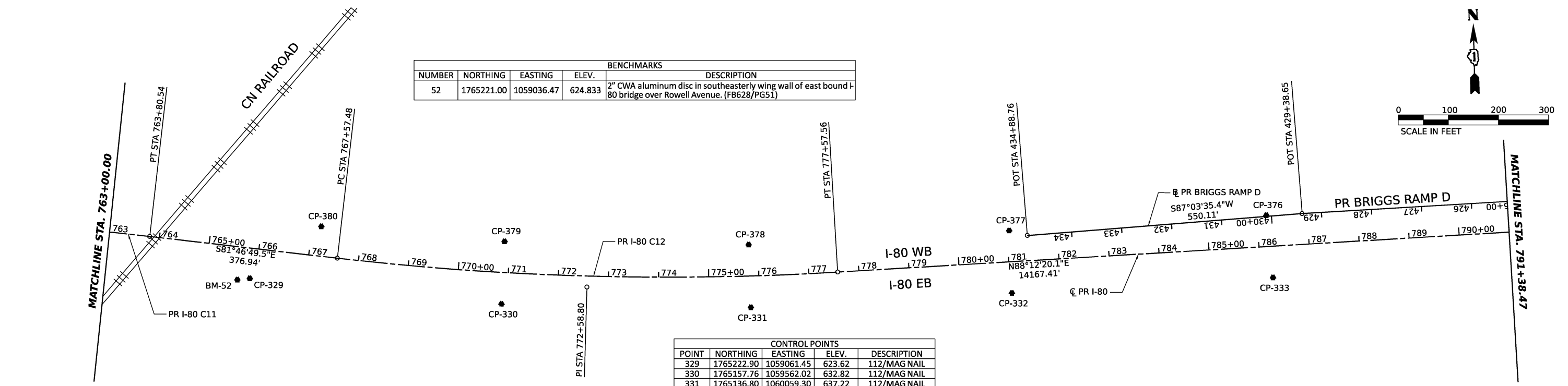
F.A.I. RTE.	SECTION	COUNTY	TOTAL SHEETS	SHEET NO.
80	2024-1003-LS	WILL	71	11
CONTRACT NO. 62X37				
ILLINOIS FED. AID PROJECT				

BENCHMARKS				
NUMBER	NORTHING	EASTING	ELEV.	DESCRIPTION
50	1765373.10	1057829.40	581.791	2" CWA aluminum disc in northwest corner of southerly concrete sign foundation, for overhead sign "exit 132 Exit 133" approximately 750± west of Rowell Avenue in the center median
51	1765287.46	1058477.12	609.843	Found 3 1/2" DOH brass disc on centerline of southwesterly wing wall of eastbound I-80 bridge over Rowell Avenue (FB628/PG49)



CONTROL POINTS				
POINT	NORTHING	EASTING	ELEV.	DESCRIPTION
323	1765223.39	1055802.96	557.66	112/MAG NAIL
324	1765239.69	1056308.11	559.64	112/MAG NAIL
325	1765263.47	1056829.67	562.47	112/MAG NAIL
326	1765291.25	1057352.30	572.67	112/MAG NAIL
327	1765306.74	1057843.38	587.49	112/MAG NAIL
328	1765301.35	1058372.37	603.49	112/MAG NAIL
381	1765419.60	1058414.15	602.55	112/MAG NAIL
382	1765430.06	1057889.06	586.76	112/MAG NAIL
383	1765415.03	1057385.11	571.33	112/MAG NAIL
384	1765396.85	1056815.57	562.72	112/MAG NAIL
385	1765400.54	1056303.36	560.16	112/MAG NAIL
386	1765324.72	1055794.12	557.90	112/MAG NAIL

BENCHMARKS				
NUMBER	NORTHING	EASTING	ELEV.	DESCRIPTION
52	1765221.00	1059036.47	624.833	2" CWA aluminum disc in southeasterly wing wall of east bound I-80 bridge over Rowell Avenue. (FB628/PG51)



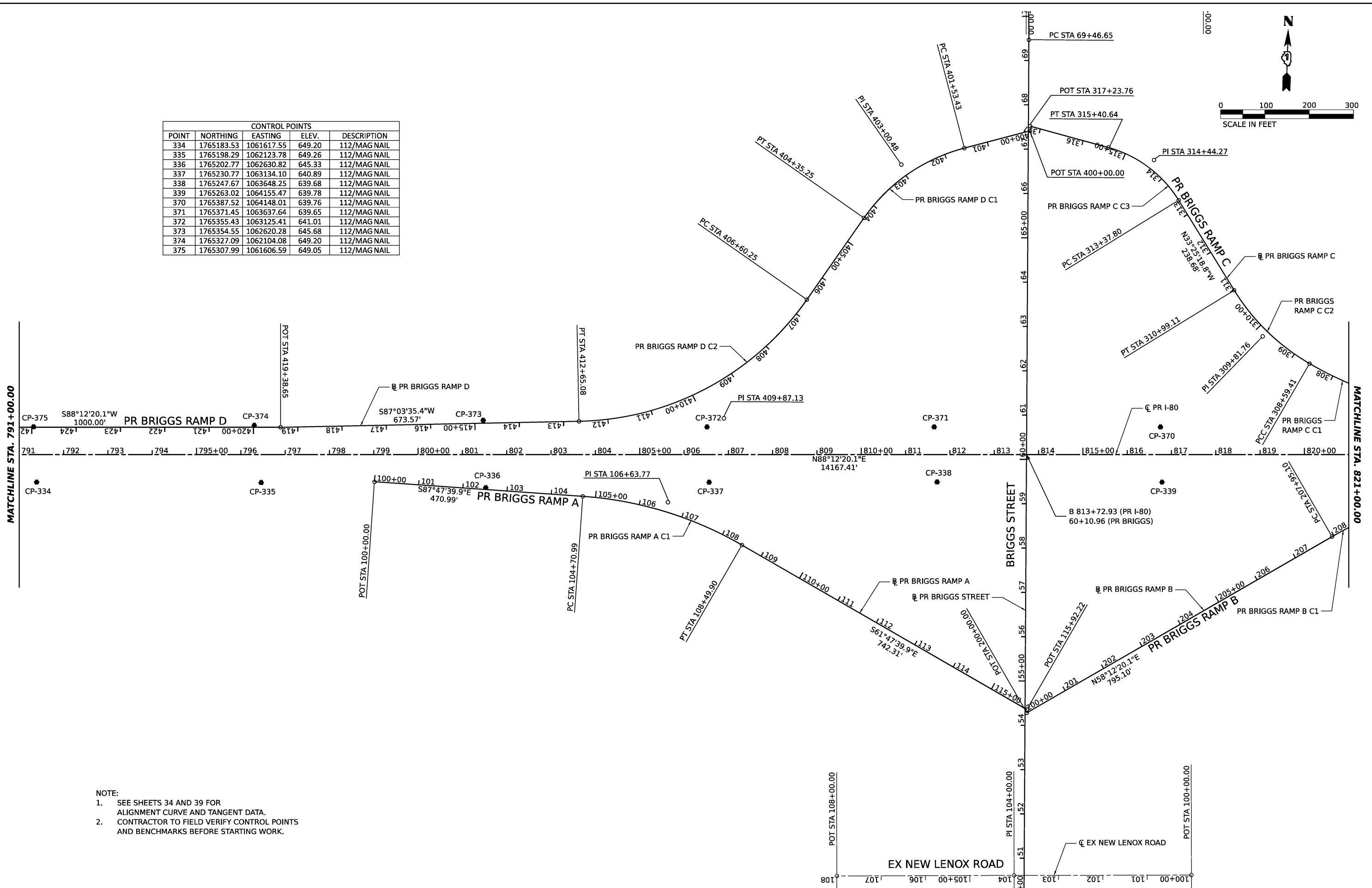
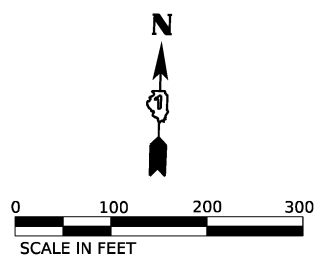
CONTROL POINTS				
POINT	NORTHING	EASTING	ELEV.	DESCRIPTION
329	1765222.90	1059061.45	623.62	112/MAG NAIL
330	1765157.76	1059562.02	632.82	112/MAG NAIL
331	1765136.80	1060059.30	637.22	112/MAG NAIL
332	1765150.86	1060580.81	641.41	112/MAG NAIL
333	1765167.02	1061102.66	645.58	112/MAG NAIL
376	1765291.84	1061092.68	645.30	112/MAG NAIL
377	1765275.59	1060578.87	641.05	112/MAG NAIL
378	1765262.33	1060058.39	636.65	112/MAG NAIL
379	1765282.42	1059571.74	631.90	112/MAG NAIL
380	1765322.75	1059207.15	625.25	112/MAG NAIL

NOTE:
 1. SEE SHEETS 34 AND 39 FOR ALIGNMENT CURVE AND TANGENT DATA.
 2. CONTRACTOR TO FIELD VERIFY CONTROL POINTS AND BENCHMARKS BEFORE STARTING WORK.

MODEL SHEET 16 - PR BRG ALIGN
 FILE NAME: C:\TRANSISTERS\LOCAL\TRANSISTERS\PRW\01\DM526391\62X37-SHT-ATB-02.DGN

	USER NAME = SALASL	DESIGNED - CS	REVISED -	STATE OF ILLINOIS DEPARTMENT OF TRANSPORTATION	I-80 ALIGNMENT, TIES, AND BENCHMARKS	F.A.I. RTE. = 80	SECTION = 2024-1003-LS	COUNTY = WILL	TOTAL SHEETS = 71	SHEET NO. = 12
	PLOT SCALE = 0.16666667" / IN.	CHECKED - BRH	REVISED -			SCALE: 1"=100'	SHEET 2 OF 8 SHEETS	STA. TO STA.	CONTRACT NO. 62X37	
	PLOT DATE = 3/19/2026	DATE = 03/20/2026	REVISED -			ILLINOIS FED. AID PROJECT				

POINT	NORTHING	EASTING	ELEV.	DESCRIPTION
334	1765183.53	1061617.55	649.20	112/MAG NAIL
335	1765198.29	1062123.78	649.26	112/MAG NAIL
336	1765202.77	1062630.82	645.33	112/MAG NAIL
337	1765230.77	1063134.10	640.89	112/MAG NAIL
338	1765247.67	1063648.25	639.68	112/MAG NAIL
339	1765263.02	1064155.47	639.78	112/MAG NAIL
370	1765387.52	1064148.01	639.76	112/MAG NAIL
371	1765371.45	1063637.64	639.65	112/MAG NAIL
372	1765355.43	1063125.41	641.01	112/MAG NAIL
373	1765354.55	1062620.28	645.68	112/MAG NAIL
374	1765327.09	1062104.08	649.20	112/MAG NAIL
375	1765307.99	1061606.59	649.05	112/MAG NAIL



- NOTE:
- SEE SHEETS 34 AND 39 FOR ALIGNMENT CURVE AND TANGENT DATA.
 - CONTRACTOR TO FIELD VERIFY CONTROL POINTS AND BENCHMARKS BEFORE STARTING WORK.

MODEL SHEET 17 - PR BRIGGS ALIGN
 FILE NAME: C:\TRANSPORT\SYSTEMS\HW\01\DM52639\162327-SHT-ATB-03.DGN

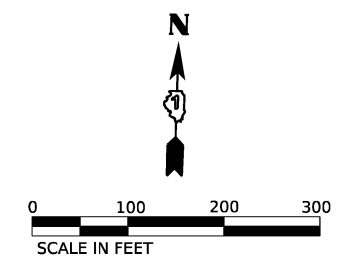


USER NAME = SALASL	DESIGNED - CS	REVISED -
PLOT SCALE = 0.16666667 / IN.	DRAWN - CS	REVISED -
PLOT DATE = 3/19/2026	CHECKED - BRH	REVISED -
	DATE - 03/20/2026	REVISED -

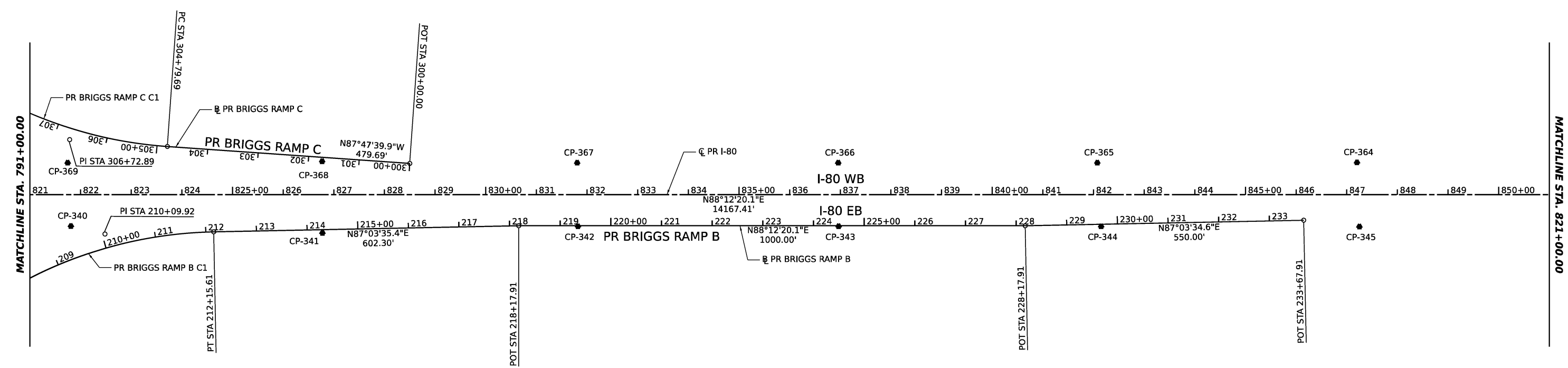
**STATE OF ILLINOIS
DEPARTMENT OF TRANSPORTATION**

I-80	
ALIGNMENT, TIES, AND BENCHMARKS	
SCALE: 1"=100'	SHEET 3 OF 8 SHEETS STA. TO STA.

F.A.I. RTE.	SECTION	COUNTY	TOTAL SHEETS	SHEET NO.
80	2024-1003-LS	WILL	71	13
CONTRACT NO. 62X37				
ILLINOIS FED. AID PROJECT				



CONTROL POINTS				
POINT	NORTHING	EASTING	ELEV.	DESCRIPTION
340	1765278.86	1064657.60	639.80	112/MAG NAIL
341	1765280.85	1065154.40	639.48	112/MAG NAIL
342	1765309.52	1065658.23	639.78	112/MAG NAIL
343	1765325.68	1066172.80	640.36	112/MAG NAIL
344	1765341.86	1066690.57	645.16	112/MAG NAIL
345	1765357.45	1067200.24	649.65	112/MAG NAIL
364	1765483.91	1067191.50	649.55	112/MAG NAIL
365	1765467.30	1066679.26	644.98	112/MAG NAIL
366	1765451.05	1066167.86	640.24	112/MAG NAIL
367	1765434.86	1065652.80	639.73	112/MAG NAIL
368	1765422.19	1065149.34	639.67	112/MAG NAIL
369	1765403.36	1064647.40	639.70	112/MAG NAIL

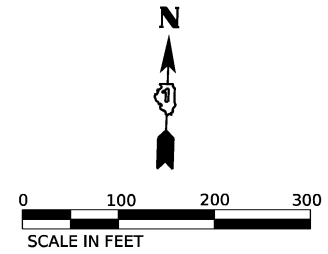


NOTE:
 1. SEE SHEETS 34 AND 39 FOR ALIGNMENT CURVE AND TANGENT DATA.
 2. CONTRACTOR TO FIELD VERIFY CONTROL POINTS AND BENCHMARKS BEFORE STARTING WORK.

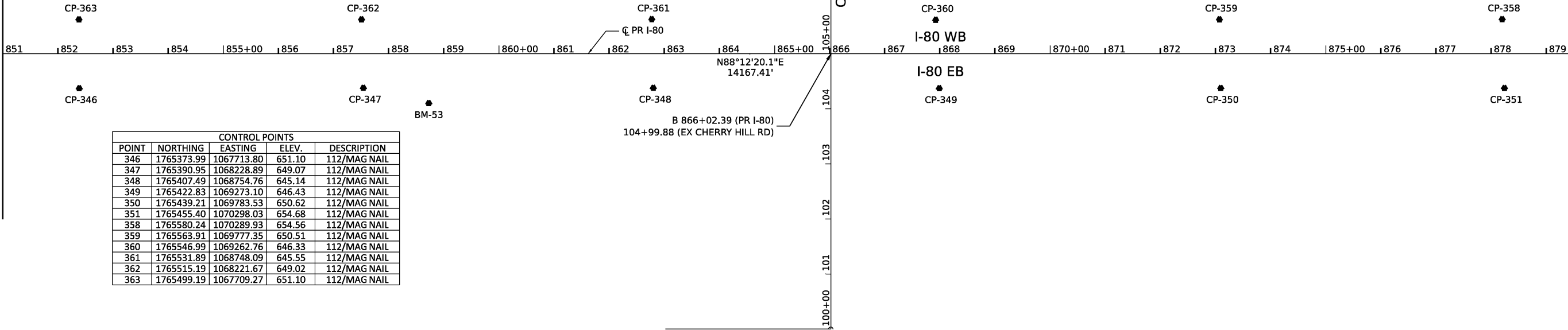
MODEL SHEET 16 - PR BRG ALIGN
 FILE NAME: C:\TRANSPORT\SYSTEMS\PR\LOCAL\TRANSPORT\SYSTEMS\PR\01\DM52639\162327-SHT-ATB-04.DGN

	USER NAME = SALASL	DESIGNED - CS	REVISED -	STATE OF ILLINOIS DEPARTMENT OF TRANSPORTATION	I-80 ALIGNMENT, TIES, AND BENCHMARKS	F.A.I. RTE.	SECTION	COUNTY	TOTAL SHEETS	SHEET NO.	
	PLOT SCALE = 0.16666667 "/> IN.	CHECKED - BRH	REVISED -			80	2024-1003-LS	WILL	71	14	
PLOT DATE = 3/19/2026	DATE - 03/20/2026	REVISED -	CONTRACT NO. 62X37								
					SCALE: 1"=100'	SHEET 4 OF 8 SHEETS		STA. TO STA.			ILLINOIS FED. AID PROJECT

BENCHMARKS				DESCRIPTION
NUMBER	NORTHING	EASTING	ELEV.	
53	1765366.75	1068348.39	647.989	2" CWA aluminum disc in southerly concrete pier foundation for overhead digital sign on south side of eastbound I-80, approximately 700'± west of Cherry Hill Road. (FB626/PG40)

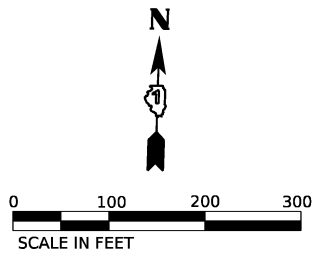


MATCHLINE STA. 851+00.00

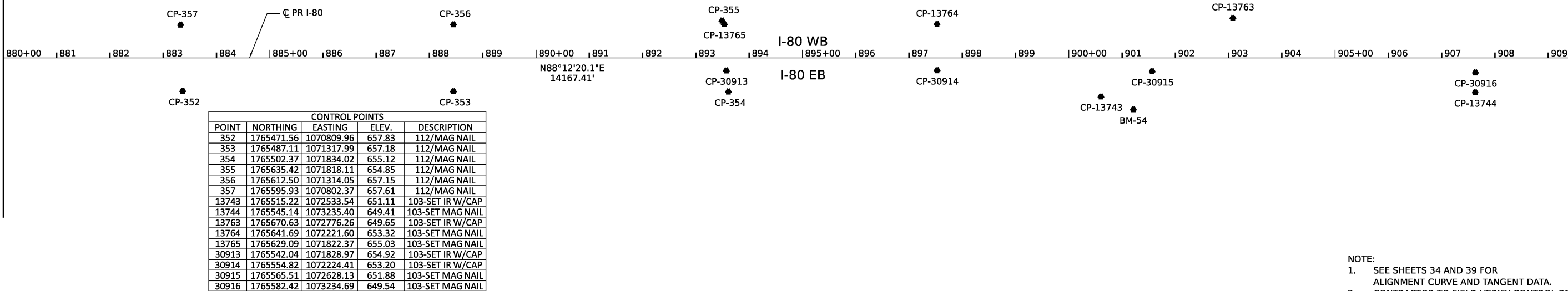


CONTROL POINTS				
POINT	NORTHING	EASTING	ELEV.	DESCRIPTION
346	1765373.99	1067713.80	651.10	112/MAG NAIL
347	1765390.95	1068228.89	649.07	112/MAG NAIL
348	1765407.49	1068754.76	645.14	112/MAG NAIL
349	1765422.83	1069273.10	646.43	112/MAG NAIL
350	1765439.21	1069783.53	650.62	112/MAG NAIL
351	1765455.40	1070298.03	654.68	112/MAG NAIL
358	1765580.24	1070289.93	654.56	112/MAG NAIL
359	1765563.91	1069777.35	650.51	112/MAG NAIL
360	1765546.99	1069262.76	646.33	112/MAG NAIL
361	1765531.89	1068748.09	645.55	112/MAG NAIL
362	1765515.19	1068221.67	649.02	112/MAG NAIL
363	1765499.19	1067709.27	651.10	112/MAG NAIL

BENCHMARKS				DESCRIPTION
NUMBER	NORTHING	EASTING	ELEV.	
54	1765492.93	1072595.01	651.559	Cut square in top of NE face of northerly concrete sign base for sign "Exit 137, RT 30, Maple St, 1 mile" on the south side of eastbound I-80, approximately 1700' west of Gougar Road & 3500' east of Cherry Hill Road. (FB626/PG41)



MATCHLINE STA. 880+00.00



- NOTE:
- SEE SHEETS 34 AND 39 FOR ALIGNMENT CURVE AND TANGENT DATA.
 - CONTRACTOR TO FIELD VERIFY CONTROL POINTS AND BENCHMARKS BEFORE STARTING WORK.

MODEL SHEET 10 - PR BRG ALIEN
FILE NAME: C:\TRANS\SYSTEMS\PHW\01\DM52639\162327-SHT-ATB-05.DGN



USER NAME = SALASL	DESIGNED - CS	REVISED -
PLOT SCALE = 0.16666667 / IN.	DRAWN - CS	REVISED -
PLOT DATE = 3/19/2026	CHECKED - BRH	REVISED -
	DATE - 03/20/2026	REVISED -

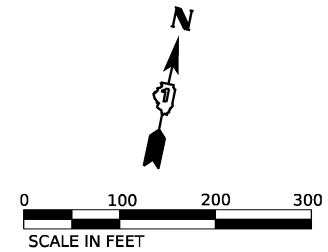
STATE OF ILLINOIS
DEPARTMENT OF TRANSPORTATION

I-80
ALIGNMENT, TIES, AND BENCHMARKS

SCALE: 1"=100' SHEET 5 OF 8 SHEETS STA. TO STA.

F.A.I. RTE.	SECTION	COUNTY	TOTAL SHEETS	SHEET NO.
80	2024-1003-LS	WILL	71	16
CONTRACT NO. 62X37				
ILLINOIS FED. AID PROJECT				

- NOTE:
- SEE SHEETS 34 AND 39 FOR ALIGNMENT CURVE AND TANGENT DATA. CONTRACTOR TO FIELD VERIFY CONTROL POINTS AND BENCHMARKS BEFORE STARTING WORK.

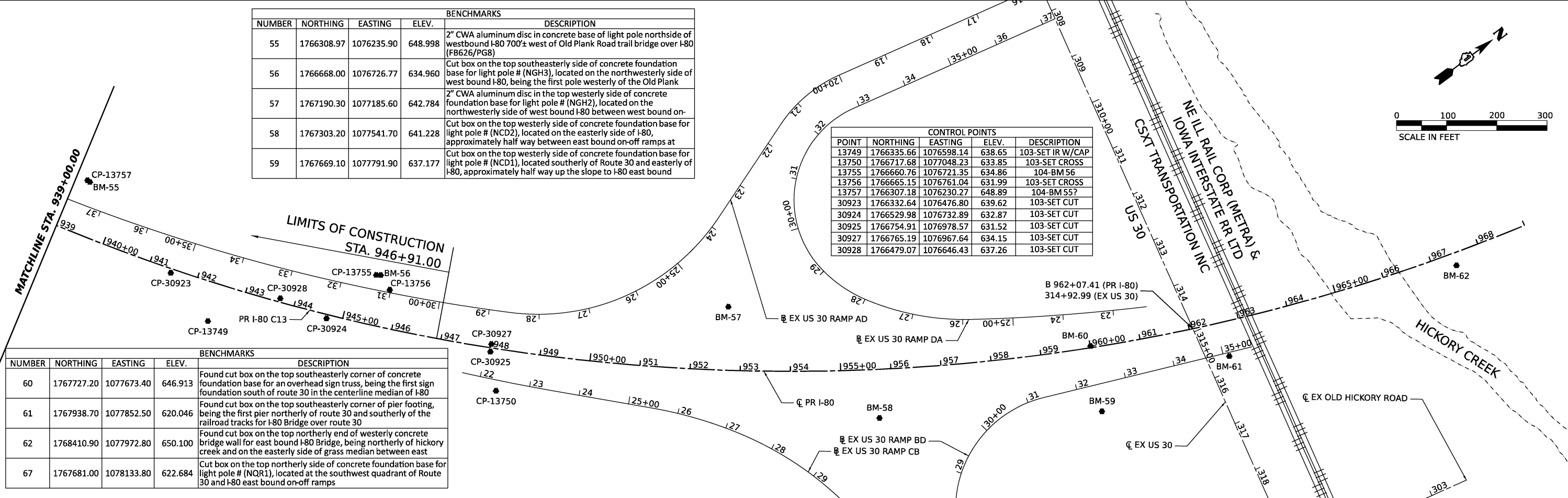


CONTROL POINTS				
POINT	NORTHING	EASTING	ELEV.	DESCRIPTION
13745	1765558.79	1073935.80	645.32	103-SET IR W/CAP
13746	1765595.76	1074629.93	646.99	103-SET CROSS
13747	1765717.79	1075304.20	650.54	103-SET IR W/CAP
13748	1765973.42	1075993.02	649.63	103-SET CROSS
13752	1765716.44	1074182.60	642.79	103-SET IR W/CAP
13758	1766238.86	1076187.99	644.35	103-SET IR W/CAP
13759	1765936.09	1075571.05	650.62	103-SET CROSS
13760	1765764.11	1074893.36	647.48	103-SET IR W/CAP
13761	1765710.45	1074380.82	645.17	103-SET CROSS
13762	1765685.62	1073484.14	647.79	103-SET CROSS
30917	1765596.19	1073755.12	647.49	103-SET MAG NAIL
30918	1765683.39	1074904.21	647.57	103-SET MAG NAIL

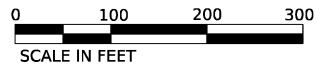
CONTROL POINTS				
POINT	NORTHING	EASTING	ELEV.	DESCRIPTION
30919	1765788.32	1075347.98	649.87	103-SET CUT
30920	1765887.45	1075639.56	649.88	103-SET CUT
30921	1766011.09	1075926.01	648.29	103-SET CUT
30922	1766158.12	1076204.49	644.91	103-SET CUT
30929	1766131.72	1076127.65	648.21	103-SET CUT
30930	1765955.87	1075766.70	651.67	103-SET CUT
30931	1765798.27	1075322.06	652.02	103-SET CUT
30932	1765706.37	1074913.88	649.67	103-SET CUT
30933	1765657.71	1074412.90	646.32	103-SET CUT
30934	1765648.00	1073892.83	645.94	103-SET CUT
30939	1765622.31	1074440.90	645.23	103-SET MAG NAIL

BENCHMARKS				
NUMBER	NORTHING	EASTING	ELEV.	DESCRIPTION
55	1766308.97	1076235.90	648.998	2" CWA aluminum disc in concrete base of light pole northside of westbound I-80 700'± west of Old Plank Road trail bridge over I-80 (FB626/PG8)
56	1766668.00	1076726.77	634.960	Cut box on the top southeasterly side of concrete foundation base for light pole # (NGH3), located on the northwesterly side of west bound I-80, being the first pole westerly of the Old Plank
57	1767190.30	1077185.60	642.784	2" CWA aluminum disc in the top westerly side of concrete foundation base for light pole # (NGH2), located on the northwesterly side of west bound I-80 between west bound on-
58	1767303.20	1077541.70	641.228	Cut box on the top westerly side of concrete foundation base for light pole # (NCD2), located on the easterly side of I-80, approximately half way between east bound on-off ramps at
59	1767669.10	1077791.90	637.177	Cut box on the top westerly side of concrete foundation base for light pole # (NCD1), located southerly of Route 30 and easterly of I-80, approximately half way up the slope to I-80 east bound

CONTROL POINTS				
POINT	NORTHING	EASTING	ELEV.	DESCRIPTION
13749	1766335.66	1076598.14	638.65	103-SET IR W/CAP
13750	1766717.68	1077048.23	633.85	103-SET CROSS
13755	1766660.76	1076721.35	634.86	104-BM 56
13756	1766665.15	1076761.04	631.99	103-SET CROSS
13757	1766307.18	1076230.27	648.89	104-BM 55?
30923	1766332.64	1076476.80	639.62	103-SET CUT
30924	1766529.98	1076732.89	632.87	103-SET CUT
30925	1766754.91	1076978.57	631.52	103-SET CUT
30927	1766765.19	1076967.64	634.15	103-SET CUT
30928	1766479.07	1076646.43	637.26	103-SET CUT



BENCHMARKS				
NUMBER	NORTHING	EASTING	ELEV.	DESCRIPTION
60	1767727.20	1077673.40	646.913	Found cut box on the top southeasterly corner of concrete foundation base for an overhead sign truss, being the first sign foundation south of route 30 in the centerline median of I-80
61	1767938.70	1077852.50	620.046	Found cut box on the top southeasterly corner of pier footing, being the first pier northerly of route 30 and southerly of the railroad tracks for I-80 Bridge over route 30
62	1768410.90	1077972.80	650.100	Found cut box on the top northerly end of westerly concrete bridge wall for east bound I-80 Bridge, being northerly of hickory creek and on the easterly side of grass median between east
67	1767681.00	1078133.80	622.684	Cut box on the top northerly side of concrete foundation base for light pole # (NQR1), located at the southwest quadrant of Route 30 and I-80 east bound on-off ramps



MODEL SHEET 30 - PR BRD ALUEN
FILE NAME: C:\TRANSPORT\SYSTEMS\PRW\01\0MS262931\62327-SHT-ATB-016.DGN



USER NAME = SALASL	DESIGNED - CS	REVISED -
PLOT SCALE = 0.16666667 / IN.	DRAWN - CS	REVISED -
PLOT DATE = 3/19/2026	CHECKED - BRH	REVISED -
	DATE - 03/20/2026	REVISED -

**STATE OF ILLINOIS
DEPARTMENT OF TRANSPORTATION**

**I-80
ALIGNMENT, TIES, AND BENCHMARKS**

SCALE: 1"=100' SHEET 6 OF 8 SHEETS STA. TO STA.

F.A.I. RTE.	SECTION	COUNTY	TOTAL SHEETS	SHEET NO.
80	2024-1003-LS	WILL	71	16
CONTRACT NO. 62X37			ILLINOIS FED. AID PROJECT	

EXISTING CURVE AND COORDINATE DATA

BASELINE	CURVE	PC STA.	PI STA.	PT STA.	DELTA					D	T	L	R	e	S.E. RUN	DESIGN SPEED	PC		PI		PT		CC	
					1°	2°	3°	4°	5°								NORTH	EAST	NORTH	EAST	NORTH	EAST	NORTH	EAST
EX I-80	EX C10	731+71.69	736+02.18	740+31.06	8°	35'	27.6"	1°	0'	0.0"	430.49	859.37	5,731.06	3.30%	248.00	70	1765229.9900	1055523.3840	1765307.6790	1055946.8060	1765321.2420	1056377.0830	1759593.0270	1056557.6440
EX I-80	EX C11	755+21.19	760+22.70	765+21.64	10°	1'	30.0"	1°	0'	7.2"	501.50	1,000.44	5,717.80	3.30%	248.00	70	1765368.1900	1057866.4800	1765383.9900	1058367.7320	1765312.2920	1058864.0810	1759653.2280	1058046.6240
EX I-80	EX C12	768+98.59	774+00.10	778+99.04	10°	1'	04.8"	1°	0'	0.0"	501.50	1,000.45	5,721.97	3.30%	248.00	70	1765258.3990	1059237.1680	1765186.7010	1059733.5170	1765202.4380	1060234.7710	1770921.5900	1060055.2210
EX I-80	EX C13	920+65.97	950+55.59	971+39.18	76°	6'	07.0"	1°	30'	0.0"	2,989.62	5,073.21	3,819.53	3.70%	203.00	60	1765646.0500	1074394.7570	1765739.5980	1077382.9120	1768662.7420	1078009.8440	1769463.7100	1074275.2410
EX RICHARDS ST	EX C1	40+89.30	42+67.18	44+37.70	28°	31'	1.2"	8°	11'	6.0"	177.89	348.40	700.00	NC	N/A	35	1763481.0720	1055688.8980	1763634.7290	1055599.2690	1763812.5350	1055593.8730	1763833.7690	1056293.5500
EX RICHARDS ST	EX C2	63+16.97	64+77.27	66+27.21	35°	33'	7.2"	11°	27'	32.4"	160.30	310.25	500.00	NC	N/A	35	1765690.9380	1055536.8650	1765851.1650	1055532.0030	1765978.6960	1055434.8850	1765675.7710	1055037.0960
EX RICHARDS ST	EX C3	68+63.69	69+88.88	71+05.80	35°	56'	16.8"	14°	50'	34.8"	125.19	242.11	386.00	NC	N/A	35	1766166.8330	1055291.6150	1766266.4300	1055215.7690	1766391.5830	1055212.8160	1766400.6910	1055598.7080
EX RICHARDS RAMP A	EX C1	108+00.94	108+71.61	109+41.95	9°	41'	56.4"	6°	52'	40.8"	70.67	141.01	833.00	6.00%	190	50	1765015.0030	1054934.6790	1765024.0310	1055004.7740	1765021.1220	1055075.3880	1764188.8280	1055041.0960
EX RICHARDS RAMP A	EX C2	109+41.95	110+09.28	110+75.48	18°	12'	54.0"	13°	38'	31.2"	67.33	133.53	420.00	6.00%	155	30	1765021.1220	1055075.3880	1765018.3500	1055142.6620	1764994.6880	1055205.6980	1764601.4780	1055058.0980
EX RICHARDS RAMP B	EX C1	14+96.31	16+82.59	18+59.01	32°	13'	8.4"	8°	52'	58.8"	186.28	362.70	645.00	6.00%	180	45	1765116.6960	1055977.0280	1765223.9950	1056129.3050	1765233.5860	1056315.3410	1764589.4410	1056348.5490
EX RICHARDS RAMP C	EX C1	107+66.69	109+42.22	111+16.75	10°	33'	21.6"	3°	0'	57.6"	175.53	350.06	1,900.00	4.60%	204	55	1765409.5490	1056277.8480	1765413.3830	1056102.3610	1765449.3030	1055930.5480	1767309.0950	1056319.3550
EX RICHARDS RAMP D	EX C1	05+12.92	05+99.95	06+86.96	2°	8'	38.4"	1°	13'	55.2"	87.03	174.03	4,650.00	6.00%	204	35	1765522.2330	1055445.7330	1765474.4350	1055373.0080	1765423.9500	1055302.1220	1761636.3780	1057999.6760
EX RICHARDS RAMP D	EX C2	09+50.51	10+53.23	11+52.96	23°	54'	57.6"	11°	48'	50.4"	102.72	202.45	485.00	6.00%	165	40	1765271.0540	1055087.4450	1765211.4650	1055003.7770	1765190.9110	1054903.1350	1765666.1020	1054806.0880
EX BRIGGS ST	EX C1	28+26.21	28+30.99	28+35.77	0°	27'	24.0"	4°	46'	29.0"	4.78	9.56	1,200.00	NC	N/A	35	1766141.8640	1063830.8450	1766146.6440	1063830.7220	1766151.4230	1063830.5620	1766111.1550	1062631.2380
EX BRIGGS ST	EX C2	29+57.88	30+65.76	31+73.59	3°	14'	09.0"	1°	30'	00.0"	107.89	215.72	3,819.72	NC	N/A	35	1766273.4610	1063826.4650	1766381.2870	1063822.8440	1766488.7380	1063813.1430	1766145.2840	1060008.8960
EX BRIGGS ST	EX C3	31+73.59	32+95.78	34+17.89	3°	39'	52.0"	1°	30'	00.0"	122.19	244.30	3,819.72	NC	N/A	35	1766488.7380	1063813.1430	1766610.4350	1063802.1560	1766732.5850	1063798.9700	1766832.1920	1067617.3910
EX BRIGGS RAMP A	EX C1	20+00.00	22+76.88	25+53.34	5°	32'	13.2"	1°	0'	3.6"	276.88	553.34	5,725.72	6.00%	190.00	50	1765209.7690	1062252.9220	1765217.9050	1062529.6870	1765199.2970	1062805.9450	1759486.5210	1062421.1630
EX BRIGGS RAMP A	EX C2	25+53.34	28+86.11	31+73.47	51°	29'	42.0"	8°	18'	14.4"	332.78	620.14	690.00	6.00%	180.00	45	1765199.2970	1062805.9450	1765176.9340	1063137.9690	1764903.1860	1063327.1830	1764510.8570	1062759.5760
EX BRIGGS RAMP A	EX C3	34+13.43	35+46.96	36+58.10	56°	59'	09.6"	23°	17'	27.6"	133.53	244.67	246.00	6.00%	145.00	30	1764705.7920	1063463.6210	1764595.9490	1063539.5440	1764599.7670	1063673.0180	1764845.6660	1063665.9850
EX BRIGGS RAMP B	EX C1	31+62.62	32+68.57	33+66.80	37°	44'	16.8"	18°	28'	58.8"	105.95	204.18	310.00	6.00%	145.00	30	1764657.4320	1064025.5740	1764688.4210	1064126.8890	1764774.9390	1064188.0440	1764953.8740	1063934.9000
EX BRIGGS RAMP B	EX C2	36+17.34	39+57.37	42+49.80	52°	8'	24.0"	18°	14'	38.4"	340.03	632.46	695.00	6.00%	180.00	45	1764979.5270	1064332.6580	1765257.1900	1064528.9260	1765272.6450	1064868.6010	1764578.3640	1064900.1910
EX BRIGGS RAMP B	EX C3	48+29.04	48+83.30	49+37.52	4°	4'	22.8"	3°	45'	14.4"	54.26	108.48	1,526.10	6.00%	180.00	45	1765298.9740	1065447.2380	1765301.4400	1065501.4450	1765307.7500	1065555.3400	1766823.4960	1065377.8720
EX BRIGGS RAMP B	EX C4	49+37.52	50+02.61	50+67.63	4°	53'	06.0"	3°	45'	14.4"	65.09	130.11	1,526.10	6.00%	272.00	55	1765307.7500	1065555.3400	1765315.3200	1065619.9930	1765317.3570	1065685.0550	1763792.0040	1065732.8080
EX BRIGGS RAMP C	EX C1	40+00.00	42+88.03	45+75.58	5°	45'	36.0"	1°	0.0'	3.6"	288.03	575.58	5,725.72	6.00%	272.00	55	1765420.3590	1065395.9010	1765411.3420	1065108.0110	1765431.2610	1064820.6700	1771143.2730	1065216.6420
EX BRIGGS RAMP C	EX C2	45+75.58	48+95.62	51+74.91	49°	46'	1.2"	8°	18'	14.4"	320.05	599.33	690.00	6.00%	180.00	45	1765431.2610	1064820.6700	1765453.3950	1064501.3900	1765711.4370	1064312.0650	1766119.6090	1064868.3880
EX BRIGGS RAMP C	EX C3	54+28.04	55+23.62	56+13.46	34°	16'	15.6"	18°	28'	58.8"	95.58	185.43	310.00	6.00%	145.00	30	1765915.5240	1064162.3270	1765992.5860	1064105.7870	1766024.4310	1064015.6690	1765732.1420	1063912.3850
EX BRIGGS RAMP D	EX C1	01+96.43	03+15.06	04+23.03	41°	52'	51.6"	18°	28'	58.8"	118.63	226.60	310.00	6.00%	145.00	30	1766025.7330	1063643.3740	1765993.5850	1063529.1830	1765893.4180	1063465.6270	1765727.3330	1063727.3820
EX BRIGGS RAMP D	EX C2	06+78.90	10+37.67	13+40.60	54°	56'	45.6"	18°	18'	14.4"	358.78	661.70	690.00	6.00%	180.00	45	1765677.3720	1063328.5450	1765374.4300	1063136.3270	1765357.7870	1062777.9360	1766047.0440	1062745.9280
EX BRIGGS RAMP D	EX C3	19+02.11	19+56.09	20+10.02	4°	3'	3.6"	3°	45'	14.4"	53.98	107.91	1,526.10	6.00%	180.00	45	1765331.7400	1062217.0250	1765329.2360	1062183.1050	1765322.9290	1062109.4970	1763807.2830	1062287.8170
EX BRIGGS RAMP D	EX C4	20+10.02	20+75.48	21+40.86	4°	54'	43.2"	3°	45'	14.4"	65.46	130.83	1,526.10	6.00%	272.00	55	1765322.9290	1062109.4970	1765315.2800	1062044.4890	1765313.2260	1061979.0650	1766838.5750	1061931.1770

PROPOSED CURVE AND COORDINATE DATA

BASELINE	CURVE	PC STA.	PI STA.	PT STA.	DELTA					D	T	L	R	e	S.E. RUN	DESIGN SPEED	PC		PI		PT		CC	
					1°	2°	3°	4°	5°								NORTH	EAST	NORTH	EAST	NORTH	EAST	NORTH	EAST
PR I-80	PR C9	58+05.02	64+27.70	703+94.49	22°	1'	22.8"	1°	47'	24"	622.68	1,229.99	3,200.00	5.20%	312.00	70	1764767.3780	1051708.2120	1764641.8940	1052318.1180	1764754.2660	1052930.5750	1767901.7260	1052353.0840
PR I-80	PR C10	730+30.58	734+61.07	738+89.94	8°	35'	27.6"	1°	0.0'	0.0"	430.49	859.36	5,731.00	3.30%	248.00	70	1765229.9910	1055523.3880	1765307.6790	1055946.8060	1765321.2420	1056377.0780	1759593.0870	1056557.6380
PR I-80	PR C11	753+80.07	758+81.59	763+80.54	10°	1'	30.0"	1°	0.0'	7.2"	501.52	1,000.48	5,718.00	3.30%	248.00	70	1765368.1890	1057866.4630	1765383.9900	1058367.7320	1765312.2890	1058864.0980	1759653.0280	1058046.6130
PR I-80	PR C12	767+57.48	772+58.80	777+57.56	10°	0'	50.4"	1°	0.0'	3.6"	501.31	1,000.07	5,722.00	3.30%	248.00	70	1765258.4000	1059237.1650	1765186.7280	1059733.3290	1765202.4260	1060234.3970	1770921.6200	1060055.2230
PR I-80	PR C13	919+24.96	949+14.51	969+98.08	76°	6'	03.0"	1°	30'	0.0"	2,989.55	5,073.12	3,819.51	3.70%	198.00	60	1765646.0530	1074394.8560	1765739.6660	1077382.9360	1768662.7420	1078009.844		

EXISTING TANGENT ALIGNMENT DATA													
BASELINE	PT STA.	POT STA.	DESIGN SPEED		BEARING				DISTANCE	PT		POT	
					N	E	S	W		NORTH	EAST	NORTH	EAST
EX PR I-80	693+01.53	731+71.89	70	N	79°	36'	10.8"	E	3,870.16	1,764,531.56	1,051,716.77	1,765,229.99	1,055,523.38
EX PR I-80	740+31.06	755+21.20	70	N	88°	11'	42"	E	1,490.14	1,765,321.24	1,056,377.08	1,765,368.19	1,057,866.48
EX PR I-80	765+21.64	768+98.60	70	S	81°	46'	48"	E	376.96	1,765,312.29	1,058,864.08	1,765,258.40	1,059,237.17
EX PR I-80	778+99.04	815+18.38	70	N	88°	12'	7.2"	E	3,619.34	1,765,202.44	1,060,234.77	1,765,316.01	1,063,852.33
EX PR I-80	815+18.38	920+65.97	70	N	88°	12'	25.20"	E	10,547.59	1,765,316.01	1,063,852.33	1,765,646.05	1,074,394.76
EX RICHARDS ST	36+22.25	40+89.30	35	N	30°	15'	18.0"	W	467.05	1,763,077.64	1,055,924.22	1,763,481.07	1,055,688.90
EX RICHARDS ST	44+37.70	63+16.97	35	N	1°	44'	16.8"	W	1,879.27	1,763,812.54	1,055,593.87	1,765,690.94	1,055,536.87
EX RICHARDS ST	66+27.21	68+63.69	35	N	37°	17'	24.0"	W	236.48	1,765,978.70	1,055,434.89	1,766,166.83	1,055,291.62
EX RICHARDS ST	71+05.80	72+73.19	35	N	1°	21'	7.2"	W	167.38	1,766,391.58	1,055,212.82	1,766,558.92	1,055,208.87
EX RICHARDS RAMP A	100+00.00	108+00.94	50	N	82°	39'	36.0"	E	800.94	1,764,912.68	1,054,140.30	1,765,015.00	1,054,934.68
EX RICHARDS RAMP A	110+75.48	114+46.81	35	S	69°	25'	30.0"	E	371.33	1,764,994.69	1,055,205.70	1,764,864.19	1,055,553.35
EX RICHARDS RAMP B	10+00.00	14+96.31	35	N	54°	49'	48.0"	E	496.31	1,764,830.82	1,055,571.32	1,765,116.70	1,055,977.03
EX RICHARDS RAMP B	18+59.01	30+17.58	55	N	87°	2'	56.4"	E	1,158.58	1,765,233.59	1,056,315.34	1,765,293.24	1,057,472.38
EX RICHARDS RAMP C	100+00.00	107+66.69	55	N	88°	44'	52.8"	W	766.69	1,765,392.80	1,057,044.36	1,765,409.55	1,056,277.85
EX RICHARDS RAMP C	111+16.75	115+13.98	35	N	78°	11'	31.2"	W	397.23	1,765,449.30	1,055,930.55	1,765,530.59	1,055,541.73
EX RICHARDS RAMP D	4+00.00	5+12.92	35	S	56°	41'	6.0"	W	112.92	1,765,584.26	1,055,540.10	1,765,522.23	1,055,445.73
EX RICHARDS RAMP D	6+86.96	9+50.51	35	S	54°	32'	27.6"	W	263.56	1,765,423.95	1,055,302.12	1,765,271.05	1,055,087.45
EX RICHARDS RAMP D	11+52.96	17+52.88	40	S	78°	27'	25.2"	W	599.92	1,765,190.91	1,054,903.14	1,765,070.87	1,054,315.35
EX BRIGGS ST	10+00.00	28+26.21	35	N	1°	27'	57.60"	W	1,826.21	1,764,316.26	1,063,877.58	1,766,141.86	1,063,830.85
EX BRIGGS ST	28+35.77	29+57.88	35	N	1°	55'	22.80"	W	122.11	1,766,151.42	1,063,830.56	1,766,273.46	1,063,826.47
EX BRIGGS RAMP A	0+00.00	3+51.45	50	S	88°	1'	1.20"	E	351.45	1,765,215.01	1,062,407.24	1,765,202.84	1,062,758.47
EX BRIGGS RAMP A	10+23.44	12+59.04	45	S	34°	39'	7.20"	E	235.60	1,764,899.16	1,063,329.97	1,764,705.35	1,063,463.93
EX BRIGGS RAMP A	15+02.71	17+01.80	30	N	88°	21'	43.20"	E	199.08	1,764,599.75	1,063,672.48	1,764,605.44	1,063,871.48
EX BRIGGS RAMP B	0+00.00	1+61.29	30	N	72°	59'	34.80"	E	161.29	1,764,610.26	1,063,871.34	1,764,657.43	1,064,025.57
EX BRIGGS RAMP B	3+65.47	6+16.01	45	N	35°	15'	18.00"	E	250.54	1,764,774.94	1,064,188.04	1,764,979.53	1,064,332.66
EX BRIGGS RAMP B	12+48.47	18+30.26	45	N	87°	23'	42.00"	E	581.79	1,765,272.65	1,064,868.60	1,765,299.09	1,065,449.79
EX BRIGGS RAMP C	0+00.00	2+04.37	55	N	87°	58'	4.80"	W	204.37	1,765,413.80	1,065,198.72	1,765,421.04	1,064,994.48
EX BRIGGS RAMP C	9+77.83	12+27.87	45	N	36°	16'	1.20"	W	250.04	1,765,711.44	1,064,312.07	1,765,913.04	1,064,164.15
EX BRIGGS RAMP C	14+19.28	16+10.79	30	N	70°	32'	20.40"	W	191.51	1,766,025.46	1,064,012.76	1,766,089.27	1,063,832.19
EX BRIGGS RAMP D	0+00.00	1+44.63	40	S	74°	16'	33.60"	W	144.63	1,766,079.01	1,063,832.62	1,766,039.82	1,063,693.40
EX BRIGGS RAMP D	4+53.30	6+75.68	35	S	32°	23'	42.00"	W	222.38	1,765,865.15	1,063,447.69	1,765,677.37	1,063,328.55
EX BRIGGS RAMP D	13+37.39	18+80.65	45	S	87°	20'	27.60"	W	543.27	1,765,357.79	1,062,777.94	1,765,332.59	1,062,235.25
EX BRIGGS RAMP D	19+33.34	19+91.89	55	S	84°	49'	30.00"	W	58.54	1,765,328.99	1,062,182.69	1,765,328.99	1,062,182.69

PROPOSED TANGENT ALIGNMENT DATA													
BASELINE	PT STA.	POT STA.	DESIGN SPEED		BEARING				DISTANCE	PT		POT	
					N	E	S	W		NORTH	EAST	NORTH	EAST
PR I-80	703+94.49	730+30.58	70	N	79°	36'	10.8"	E	2,636.09	1,764,754.27	1,052,930.58	1,765,229.99	1,055,523.39
PR I-80	738+89.94	753+80.07	70	N	88°	11'	42"	E	1,490.13	1,765,321.24	1,056,377.08	1,765,368.19	1,057,866.46
PR I-80	763+80.54	767+57.48	70	S	81°	46'	48"	W	376.94	1,765,312.29	1,058,864.10	1,765,258.40	1,059,237.17
PR I-80	777+57.56	919+24.96	70	N	88°	12'	21.6"	E	14,167.40	1,765,202.43	1,060,234.40	1,765,646.05	1,074,394.86
PR BRIGGS ST	36+00.00	43+92.39	35	N	1°	32'	31.2"	W	792.39	1,762,905.56	1,063,892.25	1,763,697.66	1,063,870.92
PR BRIGGS ST	45+35.50	46+58.50	35	N	2°	33'	25.20"	E	123.00	1,763,840.73	1,063,872.19	1,763,963.61	1,063,877.67
PR BRIGGS ST	47+98.95	69+46.65	35	N	1°	27'	57.60"	W	2,147.70	1,764,104.02	1,063,879.01	1,766,251.02	1,063,824.05
PR BRIGGS ST	70+59.74	71+38.32	35	N	4°	42'	21.60"	W	78.58	1,766,363.93	1,063,817.96	1,766,442.25	1,063,811.51
PR BRIGGS ST	72+31.03	80+00.00	35	N	2°	3'	0.00"	W	768.97	1,766,534.78	1,063,806.05	1,767,303.27	1,063,778.54
BRIGGS RAMP A	100+00.00	104+70.99	50	S	87°	47'	38.40"	E	470.99	1,765,208.10	1,062,379.39	1,765,189.97	1,062,850.03
BRIGGS RAMP A	108+49.91	115+92.22	50	S	61°	47'	38.40"	E	742.31	1,765,091.44	1,063,212.55	1,764,740.59	1,063,866.72
BRIGGS RAMP B	200+00.00	207+95.10	50	N	58°	12'	21.60"	E	795.10	1,764,733.15	1,063,866.91	1,765,152.06	1,064,542.70
BRIGGS RAMP B	212+15.61	218+17.91	50	N	87°	3'	36.00"	E	602.31	1,765,276.26	1,064,939.81	1,765,307.15	1,065,541.32
BRIGGS RAMP B	218+17.91	228+17.91	50	N	88°	12'	21.60"	E	1,000.00	1,765,307.15	1,065,541.32	1,765,338.47	1,066,540.83
BRIGGS RAMP B	228+17.91	233+67.91	50	N	87°	3'	36.00"	E	550.00	1,765,338.47	1,066,540.83	1,765,366.68	1,067,090.11
BRIGGS RAMP C	300+00.00	304+79.69	50	N	87°	47'	38.40"	W	479.69	1,765,423.36	1,065,322.42	1,765,441.82	1,064,843.08
BRIGGS RAMP C	310+99.11	313+37.80	40	N	33°	25'	19.20"	W	238.68	1,765,700.78	1,064,304.70	1,765,900.00	1,064,173.23
BRIGGS RAMP C	315+40.64	317+23.76	30	N	76°	27'	57.6"	W	183.12	1,766,013.78	1,064,011.06	1,766,056.64	1,063,833.03
BRIGGS RAMP D	400+00.00	401+53.43	35	S	73°	32'	2.4"	W	153.43	1,766,045.95	1,063,833.30	1,766,002.46	1,063,686.16
BRIGGS RAMP D	404+35.25	406+60.25	35	S	33°	9'	54.0"	W	225.00	1,765,837.69	1,063,464.71	1,765,649.34	1,063,341.62
BRIGGS RAMP D	412+65.08	419+38.65	45	S	87°	3'	36.00"	W	673.57	1,765,358.95	1,062,836.35	1,765,324.40	1,062,163.66
BRIGGS RAMP D	419+38.65	429+38.65	50	S	88°	12'	21.60"	W	1,000.00	1,765,324.40	1,062,163.66	1,765,293.08	1,061,164.15
BRIGGS RAMP D	429+38.65	434+88.76	50	S	87°	3'	36.00"	W	550.11	1,765,293.08	1,061,164.15	1,765,264.87	1,060,614.77

MODEL: 20 SHEET 4
 FILE NAME: C:\TRANSPORT\SYSTEMS\LOCAL\TRANSPORT\SYSTEMS\HW\01\DM\626391\62637-SHT-ATB-20.DGN



USER NAME = SALASL	DESIGNED - CS	REVISED -
PLOT SCALE = 0.16666667 / IN.	DRAWN - CS	REVISED -
PLOT DATE = 3/19/2026	CHECKED - BRH	REVISED -
	DATE - 03/20/2026	REVISED -

**STATE OF ILLINOIS
 DEPARTMENT OF TRANSPORTATION**

ALIGNMENT, TIES, AND BENCHMARKS			
TANGENT DATA			
SCALE: 1"=100'	SHEET 8	OF 8 SHEETS	STA. TO STA.

F.A.I. RTE.	SECTION	COUNTY	TOTAL SHEETS	SHEET NO.
80	2024-1003-LS	WILL	71	18
CONTRACT NO. 62X37				
ILLINOIS FED. AID PROJECT				

SUGGESTED STAGING AND TRAFFIC CONTROL GENERAL NOTES

1. THE CONTRACTOR SHALL REQUEST AND GAIN APPROVAL FROM THE ILLINOIS DEPARTMENT OF TRANSPORTATION'S EXPRESSWAY TRAFFIC OPERATIONS ENGINEER AT WWW.IDOT.IL.GOV TWENTY-FOUR (24) HOURS IN ADVANCE OF ALL DAILY SHOULDER CLOSURES ON ALL FREEWAYS AND/OR EXPRESSWAYS IN DISTRICT ONE. THIS ADVANCE NOTIFICATION IS CALCULATED BASED ON A WORKWEEK OF MONDAY THROUGH FRIDAY AND SHALL NOT INCLUDE WEEKENDS OR HOLIDAYS.
2. TYPE I, TYPE II, AND TYPE III BARRICADES SHALL BE WEIGHTED IN A MANNER APPROVED BY THE MANUFACTURER SO THEY ARE NOT MOVED BY TRAFFIC, WEATHER, OR OTHER UNINTENDED MEANS.
3. THE CONTRACTOR IS DIRECTED TO THE FACT THAT OTHER SEPARATE CONTRACTS ARE, OR MAY BE, IN FORCE THAT INTERSECT THE LIMITS OF THIS PROJECT. THE CONTRACTOR SHALL COOPERATE WITH THE OTHER CONTRACTORS IN THE PHASING AND PERFORMANCE OF THIS WORK SO AS NOT TO DELAY, INTERRUPT, OR HINDER THE PROGRESS OR COMPLETION OF THE WORK BEING PERFORMED BY OTHER CONTRACTORS. THE CONTRACTOR SHALL TAKE INTO CONSIDERATION THE REQUIREMENTS OUTLINED IN THE SPECIAL PROVISION "CONTRACTOR COOPERATION" WHEN WORKING WITH OTHER CONTRACTORS AND THE DEPARTMENT. NO ADDITIONAL COMPENSATION WILL BE ALLOWED FOR COMPLIANCE WITH THE ABOVE REQUIREMENTS, NOR FOR ANY DELAYS OR INCONVENIENCES RESULTING FROM THE ACTIVITIES OF OTHER CONTRACTORS. SHOULD A CONFLICT ARISE BETWEEN THE CONTRACTORS WITH RESPECT TO SEQUENCE OF CONSTRUCTION OR MAINTENANCE OF TRAFFIC REQUIREMENTS, SAID CONFLICTS SHALL BE RESOLVED BY, OR AT THE DIRECTION OF THE ENGINEER.
4. WORK IS TO BE PERFORMED IN ACCORDANCE WITH THE "KEEPING THE EXPRESSWAY OPEN TO TRAFFIC" (KEOTT) AND PER STATE AND DISTRICT 1 HIGHWAY STANDARDS FOR TRAFFIC CONTROL. ALL TRAFFIC CONTROL DEVICES AND SIGNAGE REQUIRED ON THE I-80 EXPRESSWAY AND RAMPS SHALL BE IN ACCORDANCE WITH THE APPLICABLE IDOT DISTRICT 1 STANDARDS, IDOT HIGHWAY STANDARDS, AND THESE CONTRACT DRAWINGS. ALL WORK SHOWN IS TO BE INCLUDED IN "TRAFFIC CONTROL AND PROTECTION (EXPRESSWAYS) AND "TRAFFIC CONTROL AND PROTECTION, (SPECIAL)" UNLESS OTHERWISE NOTED.
5. RAMP CLOSURES, SIGNING, PAVEMENT MARKING, AND BARRICADE PLACEMENT SHALL BE IN ACCORDANCE WITH THE LATEST HIGHWAY STANDARD DRAWINGS AND IDOT DISTRICT 1 STANDARD DETAILS AS APPLICABLE.
6. ALL TEMPORARY SIGNS AND SIGN SUPPORTS SHALL BE IN COMPLIANCE WITH ARTICLE 701.14 OF THE SSRBC AND THE SPECIAL PROVISIONS, INCLUDING WORK ZONE TRAFFIC CONTROL DEVICES (BDE).
7. CHECK BARRICADES SHALL BE USED WHEN APPLICABLE. CONES WILL NOT BE ALLOWED.
8. MOVING OPERATIONS PER STATE STANDARD 701426 WILL NOT BE PERMITTED UNLESS APPROVED BY THE ENGINEER.
9. TRAFFIC CONDITIONS, CRASHES, AND OTHER UNFORESEEN EMERGENCY CONDITIONS MAY REQUIRE THE ENGINEER TO RESTRICT, MODIFY OR REMOVE SHOULDER, AND RAMP CLOSURES OR CHANNELIZATION SHOWN ON THE PLANS. THE CONTRACTOR SHALL MAKE THE NECESSARY ADJUSTMENTS AS DIRECTED BY THE ENGINEER WITHOUT DELAY. COMPLIANCE WITH THIS REQUIREMENT SHALL BE CONSIDERED INCLUDED IN THE CONTRACT UNIT PRICE OF THE MAINTENANCE OF TRAFFIC ITEM. NO ADDITIONAL COMPENSATION WILL BE ALLOWED.
10. TRAFFIC CONTROL DEVICES INCLUDING, BUT NOT LIMITED TO DRUMS, VERTICAL PANELS, AND BARRICADES IMMEDIATELY ADJACENT TO THE EDGE OF TRAVELED WAY SHALL BE EQUIPPED WITH LIGHTS PER STANDARD SPECIFICATIONS ARTICLE 701.16, UNLESS OTHERWISE INDICATED.
11. WHEN WORKING ADJACENT TO THE ROAD AND UTILIZING DAILY LANE CLOSURES, DROP-OFFS ADJACENT TO THE TRAVEL LANES SHALL BE KEPT TO A MINIMUM. PROTECTION OF THE DROP-OFF SHALL BE ACCORDING TO THE IDOT BUREAU OF SAFETY PROGRAMS AND ENGINEERING, SAFETY ENGINEERING POLICY MEMORANDUM 4-21. DROP-OFFS GREATER THAN THE SPECIFIED MAXIMUM DROP-OFF DEPTH SHOWN IN TABLE 2, CONDITION II OF THE SAFETY 4-21 POLICY WILL NOT BE ALLOWED AT LOCATIONS WHERE THE DROP-OFF IS LOCATED WITHIN 8 FT OF THE EDGE OF THE NEAREST OPEN TRAFFIC LANE. THE CONTRACTOR WILL BE REQUIRED TO PERFORM THE EXCAVATION REQUIRED FOR THE CONSTRUCTION DURING THE TIME THAT THE ADJACENT LANE IS CLOSED. AS NOTED ABOVE, PRIOR TO REOPENING THE LANE TO TRAFFIC, THE CONTRACTOR SHALL PLACE SUFFICIENT MATERIAL TO REDUCE THE DROP-OFF TO LESS THAN THE SPECIFIED MAXIMUM DROP-OFF DEPTH SHOWN IN TABLE 2, CONDITION II OF THE SAFETY 4-21 POLICY AND ENSURE THAT THE DROP-OFF AREAS MEET THE OFFSET, HEIGHT, AND DURATION REQUIREMENTS TO USE BARRICADES/DRUMS AT THE END OF EACH WORKDAY. THE CONTRACTOR SHALL BE RESPONSIBLE TO DETERMINE THE AMOUNT OF WORK THAT CAN BE COMPLETED WITHIN THE TIME OF THE DAILY LANE CLOSURE. IF THE ABOVE REQUIREMENTS CAN'T BE MET, AND IT IS DETERMINED THAT OVERNIGHT LANE CLOSURES AND/OR TEMPORARY CONCRETE BARRIER WALL INSTALLATION WILL BE NECESSARY, THEN IDOT WRITTEN APPROVAL WILL BE REQUIRED PRIOR TO THE INSTALLATION OF THESE ITEMS. NO ADDITIONAL COMPENSATION SHALL BE ALLOWED TO COMPLY WITH THIS REQUIREMENT. WHERE POSITIVE PROTECTION (TEMPORARY CONCRETE BARRIER PER STD. 704001) IS PROVIDED, THIS REQUIREMENT IS NULLIFIED.
12. THE "ROAD CONSTRUCTION AHEAD" SIGNS SHALL REMAIN INSTALLED UNTIL THE COMPLETION OF THE PROJECT OR WHEN NO ROADWAY HAZARDS REMAIN WITHIN THE WORK ZONE

MODEL: 00 SHEET 1
FILE NAME: C:\TRANSPORT\SYSTEMS\LOCAL\TRANSPORT\SYSTEMS\HW-01\DM2626391\62X37-SHT-STAGING-GENNOTES01.DGN



USER NAME = SALASL	DESIGNED -	REVISED -
	DRAWN -	REVISED -
PLOT SCALE = 0.16666667 ' / IN.	CHECKED -	REVISED -
PLOT DATE = 3/19/2026	DATE - 03/20/2026	REVISED -

**STATE OF ILLINOIS
DEPARTMENT OF TRANSPORTATION**

**I-80
SUGGESTED STAGING AND TRAFFIC CONTROL GENERAL NOTES**

SCALE: SHEET 1 OF 1 SHEETS STA. TO STA.

F.A.I. RTE.	SECTION	COUNTY	TOTAL SHEETS	SHEET NO.
80	2024-1003-LS	WILL	71	19
CONTRACT NO. 62X37				
ILLINOIS FED. AID PROJECT				

THIS SHEET INTENTIONALLY LEFT BLANK

MODEL: 20 SHEET 1
FILE NAME: C:\TRANSPORT\SYSTEMS\LOCAL\TRANSPORT\SYSTEMS\PIK401\DN526391.02\237\ASHT-GERINOTE-01.DGN



USER NAME = AVILAC	DESIGNED - CMA	REVISED -
	DRAWN - CMA	REVISED -
PLOT SCALE = 0.16666633 1/ IN.	CHECKED - BRH	REVISED -
PLOT DATE = 4/22/2026	DATE - 03/20/2026	REVISED -

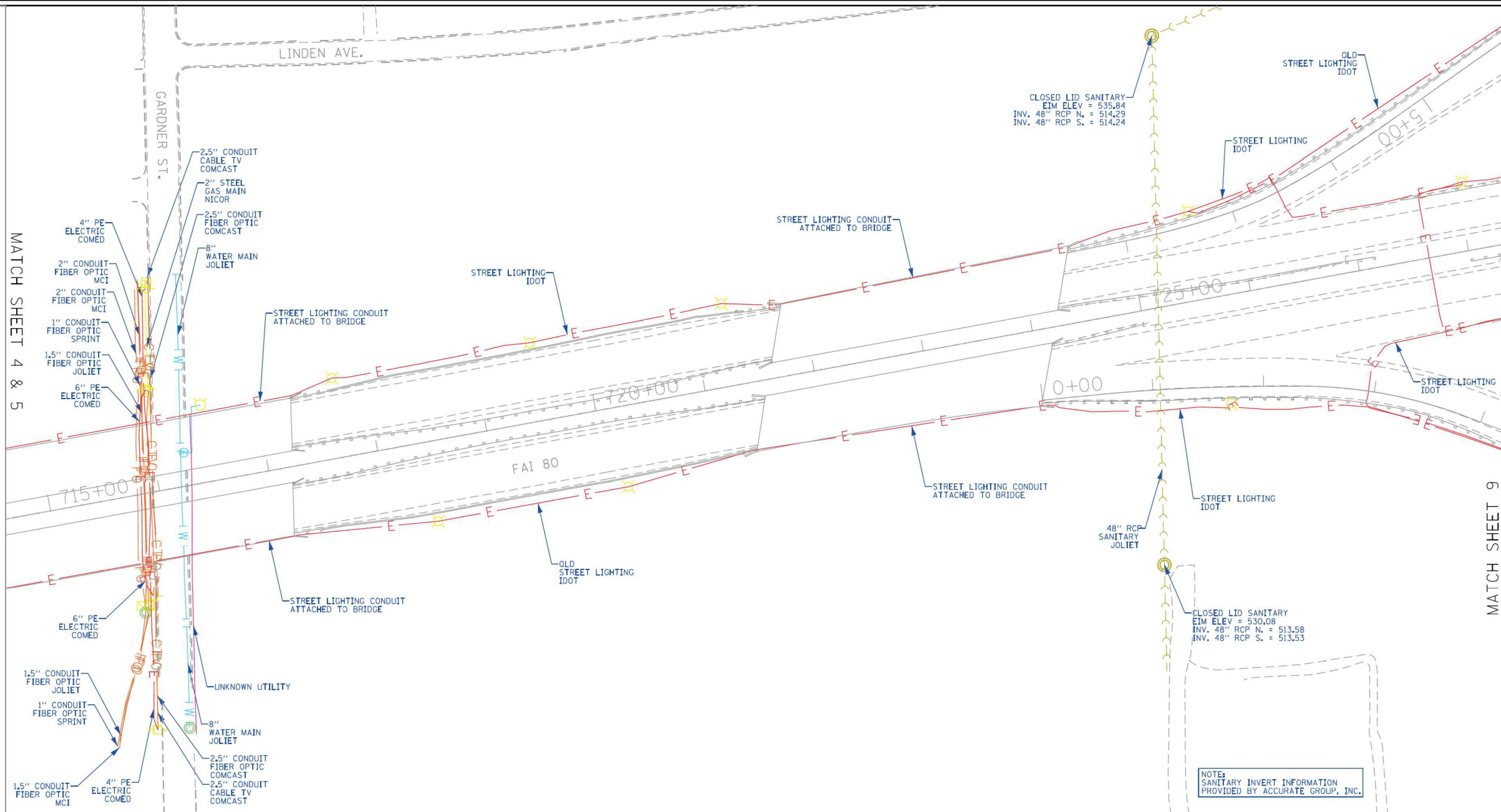
**STATE OF ILLINOIS
DEPARTMENT OF TRANSPORTATION**

I-80			
INDEX OF SHEETS, STANDARDS, AND GENERAL NOTES			
SCALE: NTS	SHEET	OF	SHEETS
	STA.	TO	STA.

F.A.I. RTE.	SECTION	COUNTY	TOTAL SHEETS	SHEET NO.
80	2024-1003-LS	WILL	71	20
				CONTRACT NO. 62X37
				ILLINOIS FED. AID PROJECT



MATCH SHEET 4 & 5



MATCH SHEET 9

ASCE STANDARDS OF DEPICTION OF SUBSURFACE UTILITIES

QUALITY LEVEL A (QLA)
PRECISE HORIZONTAL AND VERTICAL LOCATION OF UTILITIES OBTAINED BY THE ACTUAL EXPOSURE (OR VERIFICATION OF PREVIOUSLY EXPOSED AND SURVEYED UTILITIES) USING MINIMALLY INTRUSIVE EXCAVATION EQUIPMENT TO MINIMIZE POTENTIAL FOR UTILITY DAMAGE, AND SUBSEQUENT MEASUREMENT OF THE SUBSURFACE UTILITIES WITH OTHER UTILITY ATTRIBUTES SUCH AS TYPE, SIZE & MATERIAL OF UTILITY.

QUALITY LEVEL B (QLB)
INFORMATION OBTAINED THROUGH THE APPLICATION OF APPROPRIATE SURFACE GEOPHYSICAL METHODS TO DETERMINE THE EXISTENCE AND APPROXIMATE HORIZONTAL POSITION OF SUBSURFACE UTILITIES. QUALITY LEVEL B DATA SHOULD BE REPRODUCIBLE BY SURFACE GEOPHYSICS AT ANY POINT OF THEIR DEPICTION. THIS INFORMATION IS SURVEYED TO APPLICABLE TOLERANCES DEFINED BY THE PROJECT AND REDUCED ONTO PLAN DOCUMENTS.

QUALITY LEVEL C (QLC)
INFORMATION OBTAINED BY SURVEYING AND PLOTTING VISIBLE ABOVE-GROUND UTILITY FEATURES AND BY USING PROFESSIONAL JUDGEMENT IN CORRELATING THIS INFORMATION TO QUALITY LEVEL D INFORMATION.

QUALITY LEVEL D (QLD)
INFORMATION DERIVED FROM EXISTING RECORDS OR ORAL RECOLLECTIONS.

GENERAL NOTES:

WGI INC. HAS EXERCISED ITS BEST PROFESSIONAL EXPERTISE AND GEOPHYSICAL PROSPECTING TECHNIQUES TO DEVELOP THIS MAPPING OF SUBSURFACE UTILITIES WITHIN THE PROJECT LIMITS.

WGI INC. DOES NOT GUARANTEE THAT UTILITIES SHOWN COMPRISE ALL UTILITIES WITHIN THE PROJECT AREA.

WGI'S FIELD INVESTIGATION WAS PERFORMED 02/14/19 THROUGH 04/01/20. CHANGES TO UTILITIES AFTER 04/01/20 MAY HAVE BEEN MADE AND THEREFORE MAY RESULT IN VARIANCES FROM THIS PLAN IF DEEMED ADVISABLE PRIOR TO FINAL DESIGN AND CONSTRUCTION. REVISIONS WERE MADE TO SHEETS 7, 8, 10 AND 11 BETWEEN 11/18/2021 THROUGH 12/14/2021.

FIELD LOCATED UTILITIES MEET THE FEDERAL HIGHWAY ADMINISTRATION DEFINITION FOR "QUALITY LEVEL B" (QLB) STANDARDS.

ALL UTILITIES SHOWN ARE QUALITY LEVEL B (QLB) UNLESS NOTED OTHERWISE.

REVISION 1 - SHEETS 24 AND 25 UPDATED WITH QUALITY LEVEL B (QLB) DATA. DESIGNATES PERFORMED 03/01/22 THROUGH 03/02/22.

UTILITY LEGEND:

- AERIAL
- UNKNOWN UTILITY
- OIL
- CABLE TV
- TELEPHONE
- GAS
- ELECTRIC
- TRAFFIC SIGNAL/LIGHTING
- WATER
- FORCE MAIN
- FIBER OPTIC
- TEST HOLE
- END OF INFORMATION
- ELECTRONIC DEPTH



John J. Bellis
signature
03/14/2022
date
License Expires 11/30/2023



American Surveying & Engineering, P.C.
30 N. LaSalle St., Suite 3440
Chicago, IL 60602
Phone No. (312) 277-2000



Accurate Group, Inc.
101 Schekter Road, Suite 200B
Lincolnshire, IL 60069
Phone No. (847) 613-1100



2001 Butterfield Road, Suite 410
Downers Grove, IL 60515
Phone No. (630) 307-3800
Fax No. (630) 307-7030
Cert No. 6091 - LB No. 7055

USER NAME = Erick, Maleza	DESIGNED -	REVISED -
	DRAWN - EM	REVISED -
PLOT SCALE = 100.0000' / in.	CHECKED - EG	REVISED -
PLOT DATE = 3/13/2022	DATE -	REVISED -

STATE OF ILLINOIS
DEPARTMENT OF TRANSPORTATION

I-80 FROM WATER ST. TO US 30
JOLIET, ILLINOIS

SCALE: SHEET 7 OF 25 SHEETS STA. TO STA.

F.A.I. RTE.	SECTION	COUNTY	TOTAL SHEETS	SHEET NO.
80	2024-1003-LS	WILL	25	7
CONTRACT NO. 60W35				
ILLINOIS FED. AID PROJECT				

IDOT W.O. 215, 216 & 503



USER NAME = SALASL	DESIGNED -	REVISED -
	DRAWN -	REVISED -
PLOT SCALE = 0.16666667' / in.	CHECKED -	REVISED -
PLOT DATE = 3/19/2026	DATE = 03/20/2026	REVISED -

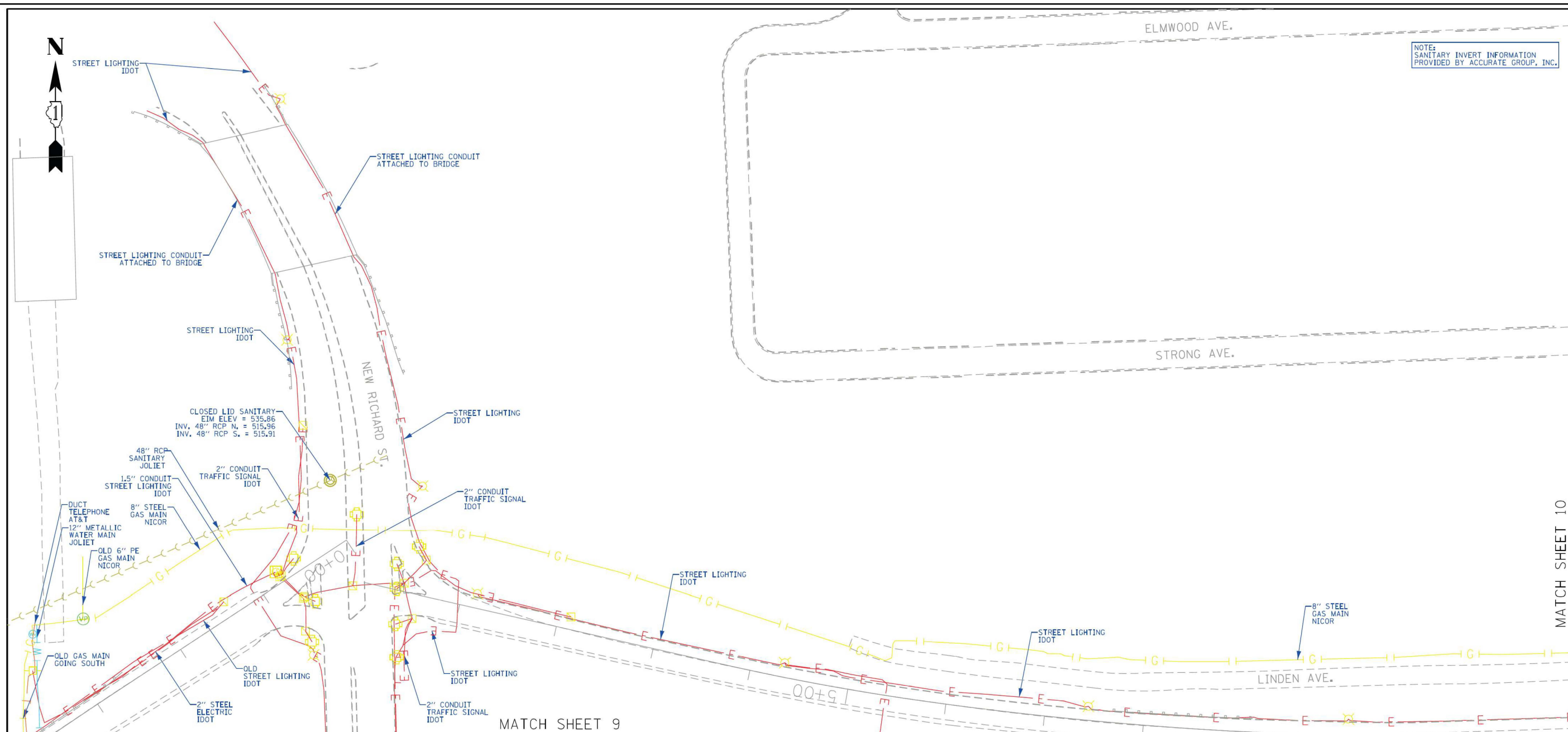
STATE OF ILLINOIS
DEPARTMENT OF TRANSPORTATION

I-80
SUE UTILITIES

SCALE: NTS SHEET 2 OF 32 SHEETS STA. TO STA.

F.A.I. RTE.	SECTION	COUNTY	TOTAL SHEETS	SHEET NO.
80	2024-1003-LS	WILL	71	21
CONTRACT NO. 62X37				
ILLINOIS FED. AID PROJECT				

MODEL: DP SHEET 4
FILE NAME: C:\TRANSPORT\SYSTEMS\PW-011\DWG\252939\62X37-SHT-SUE-02.DGN



ASCE STANDARDS OF DEPICTION OF SUBSURFACE UTILITIES

QUALITY LEVEL A (QLA)
PRECISE HORIZONTAL AND VERTICAL LOCATION OF UTILITIES OBTAINED BY THE ACTUAL EXPOSURE (OR VERIFICATION OF PREVIOUSLY EXPOSED AND SURVEYED UTILITIES) USING MINIMALLY INTRUSIVE EXCAVATION EQUIPMENT TO MINIMIZE POTENTIAL FOR UTILITY DAMAGE, AND SUBSEQUENT MEASUREMENT OF THE SUBSURFACE UTILITIES WITH OTHER UTILITY ATTRIBUTES SUCH AS TYPE, SIZE & MATERIAL OF UTILITY.

QUALITY LEVEL B (QLB)
INFORMATION OBTAINED THROUGH THE APPLICATION OF APPROPRIATE SURFACE GEOPHYSICAL METHODS TO DETERMINE THE EXISTENCE AND APPROXIMATE HORIZONTAL POSITION OF SUBSURFACE UTILITIES. QUALITY LEVEL B DATA SHOULD BE REPRODUCIBLE BY SURFACE GEOPHYSICS AT ANY POINT OF THEIR DEPICTION. THIS INFORMATION IS SURVEYED TO APPLICABLE TOLERANCES DEFINED BY THE PROJECT AND REDUCED ONTO PLAN DOCUMENTS.

QUALITY LEVEL C (QLC)
INFORMATION OBTAINED BY SURVEYING AND PLOTTING VISIBLE ABOVE-GROUND UTILITY FEATURES AND BY USING PROFESSIONAL JUDGEMENT IN CORRELATING THIS INFORMATION TO QUALITY LEVEL D INFORMATION.

QUALITY LEVEL D (QLD)
INFORMATION DERIVED FROM EXISTING RECORDS OR ORAL RECOLLECTIONS.

GENERAL NOTES:

WGI INC. HAS EXERCISED ITS BEST PROFESSIONAL EXPERTISE AND GEOPHYSICAL PROSPECTING TECHNIQUES TO DEVELOP THIS MAPPING OF SUBSURFACE UTILITIES WITHIN THE PROJECT LIMITS.

WGI INC. DOES NOT GUARANTEE THAT UTILITIES SHOWN COMPRISE ALL UTILITIES WITHIN THE PROJECT AREA.

WGI'S FIELD INVESTIGATION WAS PERFORMED 02/14/19 THROUGH 04/01/20. CHANGES TO UTILITIES AFTER 04/01/20 MAY HAVE BEEN MADE AND THEREFORE MAY RESULT IN VARIANCES FROM THIS PLAN IF DEEMED ADVISABLE PRIOR TO FINAL DESIGN AND CONSTRUCTION. REVISIONS WERE MADE TO SHEETS 7, 8, 10 AND 11 BETWEEN 11/18/2021 THROUGH 12/14/2021.

FIELD LOCATED UTILITIES MEET THE FEDERAL HIGHWAY ADMINISTRATION DEFINITION FOR "QUALITY LEVEL B" (QLB) STANDARDS.

ALL UTILITIES SHOWN ARE QUALITY LEVEL B (QLB) UNLESS NOTED OTHERWISE.

REVISION 1 - SHEETS 24 AND 25 UPDATED WITH QUALITY LEVEL B (QLB) DATA. DESIGNATES PERFORMED 03/01/22 THROUGH 03/02/22.

UTILITY LEGEND:

A	- AERIAL
—	- UNKNOWN UTILITY
—	- OIL
CTV	- CABLE TV
T	- TELEPHONE
G	- GAS
E	- ELECTRIC
E	- TRAFFIC SIGNAL/LIGHTING
W	- WATER
—	- FORCE MAIN
FO	- FIBER OPTIC
□	- TEST HOLE
EOI	- END OF INFORMATION
ED	- ELECTRONIC DEPTH

JOHN J. BELLIS
062-044796
REGISTERED PROFESSIONAL ENGINEER OF ILLINOIS
John J. Bellis
03/14/2022
License Expires 11/30/2023

AMERICAN SURVEYING & ENGINEERING
American Surveying & Engineering, P.C.
30 N. LaSalle St., Suite 3440
Chicago, IL 60602
Phone No. (312) 277-2000

Accurate GROUP, INC.
Accurate Group, Inc.
101 Schekter Road, Suite 200B
Lincolnshire, IL 60069
Phone No. (847) 613-1100

WGI
2001 Butterfield Road, Suite 410
Downers Grove, IL 60515
Phone No. (630) 307-3800
Fax No. (630) 307-7030
Cert No. 6091 - LB No. 7055

USER NAME = Erick, Maleza	DESIGNED -	REVISED -
PLOT SCALE = 100.0000' / in.	DRAWN - EM	REVISED -
PLOT DATE = 3/13/2022	CHECKED - EG	REVISED -
	DATE -	REVISED -

STATE OF ILLINOIS DEPARTMENT OF TRANSPORTATION

I-80 FROM WATER ST. TO US 30 JOLIET, ILLINOIS

SCALE: SHEET 8 OF 25 SHEETS STA. TO STA.

F.A.I. RTE.	SECTION	COUNTY	TOTAL SHEETS	SHEET NO.
80	2024-1003-LS	WILL	25	8
CONTRACT NO. 60W35				
ILLINOIS FED. AID PROJECT				

USER NAME = SALASL	DESIGNED -	REVISED -
PLOT SCALE = 0.16666667' / in.	DRAWN -	REVISED -
PLOT DATE = 3/19/2026	CHECKED -	REVISED -
	DATE = 03/20/2026	REVISED -

STATE OF ILLINOIS DEPARTMENT OF TRANSPORTATION

I-80 SUE UTILITIES

SCALE: NTS SHEET 3 OF 32 SHEETS STA. TO STA.

F.A.I. RTE.	SECTION	COUNTY	TOTAL SHEETS	SHEET NO.
80	2024-1003-LS	WILL	71	22
CONTRACT NO. 62X37				
ILLINOIS FED. AID PROJECT				

MODEL: DP SHEET 1
FILE NAME: C:\TRANSPORT\SYSTEMS\PHW\211\DWG\2529\9237-SHT-SUE-03.DGN



MATCH SHEET 10

MATCH SHEET 9

NOTE:
SANITARY INVERT INFORMATION
PROVIDED BY ACCURATE GROUP, INC.

THIS SHEET INTENTIONALLY LEFT BLANK

MODEL: 20 SHEET 1
FILE NAME: C:\TRANSPORT\SYSTEMS\LOCAL\TRANSPORT\SYSTEMS\PIK401\DN526391.02\237\ASHT-GEMNOTE-01.DGN



USER NAME = AVILAC	DESIGNED - CMA	REVISED -
	DRAWN - CMA	REVISED -
PLOT SCALE = 0.16666633 1/ IN.	CHECKED - BRH	REVISED -
PLOT DATE = 4/22/2026	DATE - 03/20/2026	REVISED -

**STATE OF ILLINOIS
DEPARTMENT OF TRANSPORTATION**

**I-80
INDEX OF SHEETS, STANDARDS, AND GENERAL NOTES**

SCALE: NTS SHEET OF SHEETS STA. TO STA.

F.A.I. RTE.	SECTION	COUNTY	TOTAL SHEETS	SHEET NO.
80	2024-1003-LS	WILL	71	23
CONTRACT NO. 62X37				
ILLINOIS FED. AID PROJECT				

THIS SHEET INTENTIONALLY LEFT BLANK

MODEL: 20 SHEET 1
 FILE NAME: C:\TRANSPORT\SYSTEMS\LOCAL\TRANSPORT\SYSTEMS\PIK401\DN526391.02\237\ASHT-GERNOTE-01.DGN



USER NAME = AVILAC	DESIGNED - CMA	REVISED -
	DRAWN - CMA	REVISED -
PLOT SCALE = 0.16666633 1/ IN.	CHECKED - BRH	REVISED -
PLOT DATE = 4/22/2026	DATE - 03/20/2026	REVISED -

**STATE OF ILLINOIS
 DEPARTMENT OF TRANSPORTATION**

I-80			
INDEX OF SHEETS, STANDARDS, AND GENERAL NOTES			
SCALE: NTS	SHEET	OF	SHEETS
	STA.	TO	STA.

F.A.I. RTE.	SECTION	COUNTY	TOTAL SHEETS	SHEET NO.
80	2024-1003-LS	WILL	71	24
CONTRACT NO. 62X37				
ILLINOIS FED. AID PROJECT				

THIS SHEET INTENTIONALLY LEFT BLANK

MODEL: 20 SHEET 1
FILE NAME: C:\TRANSPORT\SYSTEMS\LOCAL\TRANSPORT\SYSTEMS\PIK401\DN526391.02\237\ASHT-GEMNOTE-01.DGN



USER NAME = AVILAC	DESIGNED - CMA	REVISED -
	DRAWN - CMA	REVISED -
PLOT SCALE = 0.16666633 1/ IN.	CHECKED - BRH	REVISED -
PLOT DATE = 4/22/2026	DATE - 03/20/2026	REVISED -

**STATE OF ILLINOIS
DEPARTMENT OF TRANSPORTATION**

**I-80
INDEX OF SHEETS, STANDARDS, AND GENERAL NOTES**

SCALE: NTS SHEET OF SHEETS STA. TO STA.

F.A.I. RTE.	SECTION	COUNTY	TOTAL SHEETS	SHEET NO.
80	2024-1003-LS	WILL	71	25
CONTRACT NO. 62X37				
ILLINOIS FED. AID PROJECT				

THIS SHEET INTENTIONALLY LEFT BLANK

MODEL: 20 SHEET 1
FILE NAME: C:\TRANSPORT\SYSTEMS\LOCAL\TRANSPORT\SYSTEMS\PIK401\DN526391.02\237\ASHT-GERINOTE-01.DGN



USER NAME = AVILAC	DESIGNED - CMA	REVISED -
	DRAWN - CMA	REVISED -
PLOT SCALE = 0.16666633 1/ IN.	CHECKED - BRH	REVISED -
PLOT DATE = 4/22/2026	DATE - 03/20/2026	REVISED -

**STATE OF ILLINOIS
DEPARTMENT OF TRANSPORTATION**

**I-80
INDEX OF SHEETS, STANDARDS, AND GENERAL NOTES**

SCALE: NTS SHEET OF SHEETS STA. TO STA.

F.A.I. RTE.	SECTION	COUNTY	TOTAL SHEETS	SHEET NO.
80	2024-1003-LS	WILL	71	26
				CONTRACT NO. 62X37
ILLINOIS FED. AID PROJECT				

THIS SHEET INTENTIONALLY LEFT BLANK

MODEL: 20 SHEET 1
FILE NAME: C:\TRANSPORT\SYSTEMS\LOCAL\TRANSPORT\SYSTEMS\1401\DN26391.02\237\ASHT-GEMNOTE-01.DGN



USER NAME = AVILAC	DESIGNED - CMA	REVISED -
	DRAWN - CMA	REVISED -
PLOT SCALE = 0.16666633 1/ IN.	CHECKED - BRH	REVISED -
PLOT DATE = 4/22/2026	DATE - 03/20/2026	REVISED -

**STATE OF ILLINOIS
DEPARTMENT OF TRANSPORTATION**

**I-80
INDEX OF SHEETS, STANDARDS, AND GENERAL NOTES**

SCALE: NTS SHEET OF SHEETS STA. TO STA.

F.A.I. RTE.	SECTION	COUNTY	TOTAL SHEETS	SHEET NO.
80	2024-1003-LS	WILL	71	27
CONTRACT NO. 62X37				
ILLINOIS FED. AID PROJECT				

THIS SHEET INTENTIONALLY LEFT BLANK

MODEL: 20 SHEET 1
FILE NAME: C:\TRANSPORT\SYSTEMS\LOCAL\TRANSPORT\SYSTEMS\PIK401\DN526391.02\237\ASHT-GERNOTE-01.DGN



USER NAME = AVILAC	DESIGNED - CMA	REVISED -
	DRAWN - CMA	REVISED -
PLOT SCALE = 0.16666633 1/ IN.	CHECKED - BRH	REVISED -
PLOT DATE = 4/22/2026	DATE - 03/20/2026	REVISED -

**STATE OF ILLINOIS
DEPARTMENT OF TRANSPORTATION**

**I-80
INDEX OF SHEETS, STANDARDS, AND GENERAL NOTES**

SCALE: NTS SHEET OF SHEETS STA. TO STA.

F.A.I. RTE.	SECTION	COUNTY	TOTAL SHEETS	SHEET NO.
80	2024-1003-LS	WILL	71	28
CONTRACT NO. 62X37				
ILLINOIS FED. AID PROJECT				

THIS SHEET INTENTIONALLY LEFT BLANK

MODEL: 20 SHEET 1
FILE NAME: C:\TRANSPORT\SYSTEMS\LOCAL\TRANSPORT\SYSTEMS\PIK401\DN526391.02\237\ASHT-GEMNOTE-01.DGN



USER NAME = AVILAC	DESIGNED - CMA	REVISED -
	DRAWN - CMA	REVISED -
PLOT SCALE = 0.16666633 1/ IN.	CHECKED - BRH	REVISED -
PLOT DATE = 4/22/2026	DATE - 03/20/2026	REVISED -

**STATE OF ILLINOIS
DEPARTMENT OF TRANSPORTATION**

**I-80
INDEX OF SHEETS, STANDARDS, AND GENERAL NOTES**

SCALE: NTS SHEET OF SHEETS STA. TO STA.

F.A.I. RTE.	SECTION	COUNTY	TOTAL SHEETS	SHEET NO.
80	2024-1003-LS	WILL	71	29
CONTRACT NO. 62X37				
ILLINOIS FED. AID PROJECT				

THIS SHEET INTENTIONALLY LEFT BLANK

MODEL: 20 SHEET 1
 FILE NAME: C:\TRANSPORT\SYSTEMS\LOCAL\TRANSPORT\SYSTEMS\PIK401\DN526391.02\237\ASHT-GERINOTE-01.DGN



USER NAME = AVILAC	DESIGNED - CMA	REVISED -
	DRAWN - CMA	REVISED -
PLOT SCALE = 0.16666633 1/ IN.	CHECKED - BRH	REVISED -
PLOT DATE = 4/22/2026	DATE - 03/20/2026	REVISED -

**STATE OF ILLINOIS
 DEPARTMENT OF TRANSPORTATION**

I-80			
INDEX OF SHEETS, STANDARDS, AND GENERAL NOTES			
SCALE: NTS	SHEET	OF	SHEETS
	STA.	TO	STA.

F.A.I. RTE.	SECTION	COUNTY	TOTAL SHEETS	SHEET NO.
80	2024-1003-LS	WILL	71	30
CONTRACT NO. 62X37				
ILLINOIS FED. AID PROJECT				

THIS SHEET INTENTIONALLY LEFT BLANK

MODEL: 20 SHEET 1
 FILE NAME: C:\TRANSPORT\SYSTEMS\LOCAL\TRANSPORT\SYSTEMS\1401\DN26391.02\23745HT-GERNOTE-01.DGN



USER NAME = AVILAC	DESIGNED - CMA	REVISED -
	DRAWN - CMA	REVISED -
PLOT SCALE = 0.16666633 1/ IN.	CHECKED - BRH	REVISED -
PLOT DATE = 4/22/2026	DATE - 03/20/2026	REVISED -

**STATE OF ILLINOIS
 DEPARTMENT OF TRANSPORTATION**

I-80			
INDEX OF SHEETS, STANDARDS, AND GENERAL NOTES			
SCALE: NTS	SHEET	OF	SHEETS
	STA.	TO	STA.

F.A.I. RTE.	SECTION	COUNTY	TOTAL SHEETS	SHEET NO.
80	2024-1003-LS	WILL	71	31
CONTRACT NO. 62X37				
ILLINOIS FED. AID PROJECT				

THIS SHEET INTENTIONALLY LEFT BLANK

MODEL: 20 SHEET 1
 FILE NAME: C:\TRANSPORT\SYSTEMS\LOCAL\TRANSPORT\SYSTEMS\1401\DN26391.02\237\ASHT-GEMNOTE-01.DGN



USER NAME = AVILAC	DESIGNED - CMA	REVISED -
	DRAWN - CMA	REVISED -
PLOT SCALE = 0.16666633 1/ IN.	CHECKED - BRH	REVISED -
PLOT DATE = 4/22/2026	DATE - 03/20/2026	REVISED -

**STATE OF ILLINOIS
 DEPARTMENT OF TRANSPORTATION**

I-80			
INDEX OF SHEETS, STANDARDS, AND GENERAL NOTES			
SCALE: NTS	SHEET	OF	SHEETS
	STA.	TO	STA.

F.A.I. RTE.	SECTION	COUNTY	TOTAL SHEETS	SHEET NO.
80	2024-1003-LS	WILL	71	32
CONTRACT NO. 62X37				
ILLINOIS FED. AID PROJECT				

THIS SHEET INTENTIONALLY LEFT BLANK

MODEL: 20 SHEET 1
FILE NAME: C:\TRANSPORT\SYSTEMS\LOCAL\TRANSPORT\SYSTEMS\1401\DN26391.02\237\ASHT-GERNOTE-01.DGN



USER NAME = AVILAC	DESIGNED - CMA	REVISED -
	DRAWN - CMA	REVISED -
PLOT SCALE = 0.16666633 1/ IN.	CHECKED - BRH	REVISED -
PLOT DATE = 4/22/2026	DATE - 03/20/2026	REVISED -

**STATE OF ILLINOIS
DEPARTMENT OF TRANSPORTATION**

I-80			
INDEX OF SHEETS, STANDARDS, AND GENERAL NOTES			
SCALE: NTS	SHEET	OF SHEETS	STA. TO STA.

F.A.I. RTE.	SECTION	COUNTY	TOTAL SHEETS	SHEET NO.
80	2024-1003-LS	WILL	71	33
				CONTRACT NO. 62X37
				ILLINOIS FED. AID PROJECT

THIS SHEET INTENTIONALLY LEFT BLANK

MODEL: 20 SHEET 1
FILE NAME: C:\TRANSPORT\SYSTEMS\LOCAL\TRANSPORT\SYSTEMS\1401\DN26391.02\237\ASHT-GERNOTE-01.DGN



USER NAME = AVILAC	DESIGNED - CMA	REVISED -
	DRAWN - CMA	REVISED -
PLOT SCALE = 0.16666633 1/ IN.	CHECKED - BRH	REVISED -
PLOT DATE = 4/22/2026	DATE - 03/20/2026	REVISED -

**STATE OF ILLINOIS
DEPARTMENT OF TRANSPORTATION**

I-80			
INDEX OF SHEETS, STANDARDS, AND GENERAL NOTES			
SCALE: NTS	SHEET	OF	SHEETS
	STA.	TO	STA.

F.A.I. RTE.	SECTION	COUNTY	TOTAL SHEETS	SHEET NO.
80	2024-1003-LS	WILL	71	34
CONTRACT NO. 62X37				
ILLINOIS FED. AID PROJECT				

THIS SHEET INTENTIONALLY LEFT BLANK

MODEL: 20 SHEET 1
FILE NAME: C:\TRANSPORT\SYSTEMS\LOCAL\TRANSPORT\SYSTEMS\PIK401\DN26391.02\237\ASHT-GEMNOTE-01.DGN



USER NAME = AVILAC	DESIGNED - CMA	REVISED -
	DRAWN - CMA	REVISED -
PLOT SCALE = 0.16666633 1/ IN.	CHECKED - BRH	REVISED -
PLOT DATE = 4/22/2026	DATE - 03/20/2026	REVISED -

**STATE OF ILLINOIS
DEPARTMENT OF TRANSPORTATION**

**I-80
INDEX OF SHEETS, STANDARDS, AND GENERAL NOTES**

SCALE: NTS SHEET OF SHEETS STA. TO STA.

F.A.I. RTE.	SECTION	COUNTY	TOTAL SHEETS	SHEET NO.
80	2024-1003-LS	WILL	71	35
CONTRACT NO. 62X37				
ILLINOIS FED. AID PROJECT				

THIS SHEET INTENTIONALLY LEFT BLANK

MODEL: 20 SHEET 1
 FILE NAME: C:\TRANSPORT\SYSTEMS\LOCAL\TRANSPORT\SYSTEMS\PIK401\DN526391.02\237\ASHT-GERINOTE-01.DGN



USER NAME = AVILAC	DESIGNED - CMA	REVISED -
	DRAWN - CMA	REVISED -
PLOT SCALE = 0.16666633 1/ IN.	CHECKED - BRH	REVISED -
PLOT DATE = 4/22/2026	DATE - 03/20/2026	REVISED -

**STATE OF ILLINOIS
 DEPARTMENT OF TRANSPORTATION**

I-80			
INDEX OF SHEETS, STANDARDS, AND GENERAL NOTES			
SCALE: NTS	SHEET	OF	SHEETS
	STA.	TO	STA.

F.A.I. RTE.	SECTION	COUNTY	TOTAL SHEETS	SHEET NO.
80	2024-1003-LS	WILL	71	36
CONTRACT NO. 62X37				
ILLINOIS FED. AID PROJECT				

THIS SHEET INTENTIONALLY LEFT BLANK

MODEL: 20 SHEET 1
FILE NAME: C:\TRANSPORT\SYSTEMS\LOCAL\TRANSPORT\SYSTEMS\PIK401\DN526391.02\237-ASHT-GERNOTE-01.DGN



USER NAME = AVILAC	DESIGNED - CMA	REVISED -
	DRAWN - CMA	REVISED -
PLOT SCALE = 0.16666633 1/ IN.	CHECKED - BRH	REVISED -
PLOT DATE = 4/22/2026	DATE - 03/20/2026	REVISED -

**STATE OF ILLINOIS
DEPARTMENT OF TRANSPORTATION**

**I-80
INDEX OF SHEETS, STANDARDS, AND GENERAL NOTES**

SCALE: NTS SHEET OF SHEETS STA. TO STA.

F.A.I. RTE.	SECTION	COUNTY	TOTAL SHEETS	SHEET NO.
80	2024-1003-LS	WILL	71	37
CONTRACT NO. 62X37				
ILLINOIS FED. AID PROJECT				

THIS SHEET INTENTIONALLY LEFT BLANK

MODEL: 20 SHEET 1
FILE NAME: C:\TRANSPORT\SYSTEMS\LOCAL\TRANSPORT\SYSTEMS\PIK401\DN526391.02\237\ASHT-GEMNOTE-01.DGN



USER NAME = AVILAC	DESIGNED - CMA	REVISED -
	DRAWN - CMA	REVISED -
PLOT SCALE = 0.16666633 1/ IN.	CHECKED - BRH	REVISED -
PLOT DATE = 4/22/2026	DATE - 03/20/2026	REVISED -

**STATE OF ILLINOIS
DEPARTMENT OF TRANSPORTATION**

**I-80
INDEX OF SHEETS, STANDARDS, AND GENERAL NOTES**

SCALE: NTS SHEET OF SHEETS STA. TO STA.

F.A.I. RTE.	SECTION	COUNTY	TOTAL SHEETS	SHEET NO.
80	2024-1003-LS	WILL	71	38
CONTRACT NO. 62X37				
ILLINOIS FED. AID PROJECT				

THIS SHEET INTENTIONALLY LEFT BLANK

MODEL: 20 SHEET 1
FILE NAME: C:\TRANSPORT\SYSTEMS\LOCAL\TRANSPORT\SYSTEMS\PIK401\DN26391.02\237\ASHT-GEMNOTE-01.DGN



USER NAME = AVILAC	DESIGNED - CMA	REVISED -
	DRAWN - CMA	REVISED -
PLOT SCALE = 0.16666633 1/ IN.	CHECKED - BRH	REVISED -
PLOT DATE = 4/22/2026	DATE - 03/20/2026	REVISED -

**STATE OF ILLINOIS
DEPARTMENT OF TRANSPORTATION**

**I-80
INDEX OF SHEETS, STANDARDS, AND GENERAL NOTES**

SCALE: NTS SHEET OF SHEETS STA. TO STA.

F.A.I. RTE.	SECTION	COUNTY	TOTAL SHEETS	SHEET NO.
80	2024-1003-LS	WILL	71	39
CONTRACT NO. 62X37				
ILLINOIS FED. AID PROJECT				

THIS SHEET INTENTIONALLY LEFT BLANK

MODEL: 20 SHEET 1
FILE NAME: C:\TRANSPORT\SYSTEMS\LOCAL\TRANSPORT\SYSTEMS\PIK401\DN526391.02\237\ASHT-GERINOTE-01.DGN



USER NAME = AVILAC	DESIGNED - CMA	REVISED -
	DRAWN - CMA	REVISED -
PLOT SCALE = 0.16666633 1/ IN.	CHECKED - BRH	REVISED -
PLOT DATE = 4/22/2026	DATE - 03/20/2026	REVISED -

**STATE OF ILLINOIS
DEPARTMENT OF TRANSPORTATION**

**I-80
INDEX OF SHEETS, STANDARDS, AND GENERAL NOTES**

SCALE: NTS SHEET OF SHEETS STA. TO STA.

F.A.I. RTE.	SECTION	COUNTY	TOTAL SHEETS	SHEET NO.
80	2024-1003-LS	WILL	71	40
CONTRACT NO. 62X37				
ILLINOIS FED. AID PROJECT				

THIS SHEET INTENTIONALLY LEFT BLANK

MODEL: 20 SHEET 1
FILE NAME: C:\TRANSPORT\SYSTEMS\LOCAL\TRANSPORT\SYSTEMS\PIK401\DN526391.02\237\ASHT-GEMNOTE-01.DGN



USER NAME = AVILAC	DESIGNED - CMA	REVISED -
	DRAWN - CMA	REVISED -
PLOT SCALE = 0.16666633 1/ IN.	CHECKED - BRH	REVISED -
PLOT DATE = 4/22/2026	DATE - 03/20/2026	REVISED -

**STATE OF ILLINOIS
DEPARTMENT OF TRANSPORTATION**

**I-80
INDEX OF SHEETS, STANDARDS, AND GENERAL NOTES**

SCALE: NTS SHEET OF SHEETS STA. TO STA.

F.A.I. RTE.	SECTION	COUNTY	TOTAL SHEETS	SHEET NO.
80	2024-1003-LS	WILL	71	41
CONTRACT NO. 62X37				
ILLINOIS FED. AID PROJECT				

THIS SHEET INTENTIONALLY LEFT BLANK

MODEL: 20 SHEET 1
FILE NAME: C:\TRANSPORT\SYSTEMS\LOCAL\TRANSPORT\SYSTEMS\PIK401\DN526391.02\237\ASHT-GEMNOTE-01.DGN



USER NAME = AVILAC	DESIGNED - CMA	REVISED -
	DRAWN - CMA	REVISED -
PLOT SCALE = 0.16666633 1/ IN.	CHECKED - BRH	REVISED -
PLOT DATE = 4/22/2026	DATE - 03/20/2026	REVISED -

**STATE OF ILLINOIS
DEPARTMENT OF TRANSPORTATION**

I-80			
INDEX OF SHEETS, STANDARDS, AND GENERAL NOTES			
SCALE: NTS	SHEET	OF	SHEETS
	STA.	TO	STA.

F.A.I. RTE.	SECTION	COUNTY	TOTAL SHEETS	SHEET NO.
80	2024-1003-LS	WILL	71	42
				CONTRACT NO. 62X37
				ILLINOIS FED. AID PROJECT

THIS SHEET INTENTIONALLY LEFT BLANK

MODEL: 20 SHEET 1
FILE NAME: C:\TRANSPORT\SYSTEMS\LOCAL\TRANSPORT\SYSTEMS\PIK401\DN526391.02\237\ASHT-GERINOTE-01.DGN



USER NAME = AVILAC	DESIGNED - CMA	REVISED -
	DRAWN - CMA	REVISED -
PLOT SCALE = 0.16666633 1/ IN.	CHECKED - BRH	REVISED -
PLOT DATE = 4/22/2026	DATE - 03/20/2026	REVISED -

**STATE OF ILLINOIS
DEPARTMENT OF TRANSPORTATION**

**I-80
INDEX OF SHEETS, STANDARDS, AND GENERAL NOTES**

SCALE: NTS SHEET OF SHEETS STA. TO STA.

F.A.I. RTE.	SECTION	COUNTY	TOTAL SHEETS	SHEET NO.
80	2024-1003-LS	WILL	71	43
CONTRACT NO. 62X37				
ILLINOIS FED. AID PROJECT				

THIS SHEET INTENTIONALLY LEFT BLANK

MODEL: 20 SHEET 1
FILE NAME: C:\TRANSPORT\SYSTEMS\LOCAL\TRANSPORT\SYSTEMS\1401\DN26391.02\237\ASHT-GERNOTE-01.DGN



USER NAME = AVILAC	DESIGNED - CMA	REVISED -
	DRAWN - CMA	REVISED -
PLOT SCALE = 0.16666633 1/ IN.	CHECKED - BRH	REVISED -
PLOT DATE = 4/22/2026	DATE - 03/20/2026	REVISED -

**STATE OF ILLINOIS
DEPARTMENT OF TRANSPORTATION**

**I-80
INDEX OF SHEETS, STANDARDS, AND GENERAL NOTES**

SCALE: NTS SHEET OF SHEETS STA. TO STA.

F.A.I. RTE.	SECTION	COUNTY	TOTAL SHEETS	SHEET NO.
80	2024-1003-LS	WILL	71	44
CONTRACT NO. 62X37				
ILLINOIS FED. AID PROJECT				

THIS SHEET INTENTIONALLY LEFT BLANK

MODEL: 20 SHEET 1
FILE NAME: C:\TRANSPORT\SYSTEMS\LOCAL\TRANSPORT\SYSTEMS\PIK401\DN526391.02\237\ASHT-GEMNOTE-01.DGN



USER NAME = AVILAC	DESIGNED - CMA	REVISED -
	DRAWN - CMA	REVISED -
PLOT SCALE = 0.16666633 1/ IN.	CHECKED - BRH	REVISED -
PLOT DATE = 4/22/2026	DATE - 03/20/2026	REVISED -

**STATE OF ILLINOIS
DEPARTMENT OF TRANSPORTATION**

**I-80
INDEX OF SHEETS, STANDARDS, AND GENERAL NOTES**

SCALE: NTS SHEET OF SHEETS STA. TO STA.

F.A.I. RTE.	SECTION	COUNTY	TOTAL SHEETS	SHEET NO.
80	2024-1003-LS	WILL	71	45
				CONTRACT NO. 62X37
		ILLINOIS	FED. AID PROJECT	

THIS SHEET INTENTIONALLY LEFT BLANK

MODEL: 20 SHEET 1
FILE NAME: C:\TRANSPORT\SYSTEMS\LOCAL\TRANSPORT\SYSTEMS\PIK401\DN526391.02\237\ASHT-GERNOTE-01.DGN



USER NAME = AVILAC	DESIGNED - CMA	REVISED -
	DRAWN - CMA	REVISED -
PLOT SCALE = 0.16666633 1/ IN.	CHECKED - BRH	REVISED -
PLOT DATE = 4/22/2026	DATE - 03/20/2026	REVISED -

**STATE OF ILLINOIS
DEPARTMENT OF TRANSPORTATION**

**I-80
INDEX OF SHEETS, STANDARDS, AND GENERAL NOTES**

SCALE: NTS SHEET OF SHEETS STA. TO STA.

F.A.I. RTE.	SECTION	COUNTY	TOTAL SHEETS	SHEET NO.
80	2024-1003-LS	WILL	71	46
CONTRACT NO. 62X37				
ILLINOIS FED. AID PROJECT				

THIS SHEET INTENTIONALLY LEFT BLANK

MODEL: 20 SHEET 1
FILE NAME: C:\TRANSPORT\SYSTEMS\LOCAL\TRANSPORT\SYSTEMS\1401\DN26391.02\237\ASHT-GEMNOTE-01.DGN



USER NAME = AVILAC	DESIGNED - CMA	REVISED -
	DRAWN - CMA	REVISED -
PLOT SCALE = 0.16666633 1/ IN.	CHECKED - BRH	REVISED -
PLOT DATE = 4/22/2026	DATE - 03/20/2026	REVISED -

**STATE OF ILLINOIS
DEPARTMENT OF TRANSPORTATION**

**I-80
INDEX OF SHEETS, STANDARDS, AND GENERAL NOTES**

SCALE: NTS SHEET OF SHEETS STA. TO STA.

F.A.I. RTE.	SECTION	COUNTY	TOTAL SHEETS	SHEET NO.
80	2024-1003-LS	WILL	71	47
CONTRACT NO. 62X37				
ILLINOIS FED. AID PROJECT				

THIS SHEET INTENTIONALLY LEFT BLANK

MODEL: 20 SHEET 1
 FILE NAME: C:\TRANSPORT\SYSTEMS\LOCAL\TRANSPORT\SYSTEMS\PIK401\DN526391.02\23745HT-GERNOTE-01.DGN



USER NAME = AVILAC	DESIGNED - CMA	REVISED -
	DRAWN - CMA	REVISED -
PLOT SCALE = 0.16666633 1/ IN.	CHECKED - BRH	REVISED -
PLOT DATE = 4/22/2026	DATE - 03/20/2026	REVISED -

**STATE OF ILLINOIS
 DEPARTMENT OF TRANSPORTATION**

**I-80
 INDEX OF SHEETS, STANDARDS, AND GENERAL NOTES**

SCALE: NTS SHEET OF SHEETS STA. TO STA.

F.A.I. RTE.	SECTION	COUNTY	TOTAL SHEETS	SHEET NO.
80	2024-1003-LS	WILL	71	48
				CONTRACT NO. 62X37
		ILLINOIS	FED. AID PROJECT	

THIS SHEET INTENTIONALLY LEFT BLANK

MODEL: 20 SHEET 1
FILE NAME: C:\TRANSPORT\SYSTEMS\LOCAL\TRANSPORT\SYSTEMS\1401\DN26391.02\237\ASHT-GERNOTE-01.DGN



USER NAME = AVILAC	DESIGNED - CMA	REVISED -
	DRAWN - CMA	REVISED -
PLOT SCALE = 0.16666633 1/ IN.	CHECKED - BRH	REVISED -
PLOT DATE = 4/22/2026	DATE - 03/20/2026	REVISED -

**STATE OF ILLINOIS
DEPARTMENT OF TRANSPORTATION**

I-80			
INDEX OF SHEETS, STANDARDS, AND GENERAL NOTES			
SCALE: NTS	SHEET	OF SHEETS	STA. TO STA.

F.A.I. RTE.	SECTION	COUNTY	TOTAL SHEETS	SHEET NO.
80	2024-1003-LS	WILL	71	49
				CONTRACT NO. 62X37
				ILLINOIS FED. AID PROJECT

THIS SHEET INTENTIONALLY LEFT BLANK

MODEL: 20 SHEET 1
FILE NAME: C:\TRANSPORT\SYSTEMS\LOCAL\TRANSPORT\SYSTEMS\1401\DN26391.02\237\ASHT-GERNOTE-01.DGN



USER NAME = AVILAC	DESIGNED - CMA	REVISED -
	DRAWN - CMA	REVISED -
PLOT SCALE = 0.16666633 1/ IN.	CHECKED - BRH	REVISED -
PLOT DATE = 4/22/2026	DATE - 03/20/2026	REVISED -

**STATE OF ILLINOIS
DEPARTMENT OF TRANSPORTATION**

**I-80
INDEX OF SHEETS, STANDARDS, AND GENERAL NOTES**

SCALE: NTS SHEET OF SHEETS STA. TO STA.

F.A.I. RTE.	SECTION	COUNTY	TOTAL SHEETS	SHEET NO.
80	2024-1003-LS	WILL	71	50
CONTRACT NO. 62X37				
ILLINOIS FED. AID PROJECT				

THIS SHEET INTENTIONALLY LEFT BLANK

MODEL: 20 SHEET 1
FILE NAME: C:\TRANSPORT\SYSTEMS\LOCAL\TRANSPORT\SYSTEMS\PIK401\DN526391.02\237\ASHT-GERINOTE-01.DGN



USER NAME = AVILAC	DESIGNED - CMA	REVISED -
	DRAWN - CMA	REVISED -
PLOT SCALE = 0.16666633 1/ IN.	CHECKED - BRH	REVISED -
PLOT DATE = 4/22/2026	DATE - 03/20/2026	REVISED -

**STATE OF ILLINOIS
DEPARTMENT OF TRANSPORTATION**

**I-80
INDEX OF SHEETS, STANDARDS, AND GENERAL NOTES**

SCALE: NTS SHEET OF SHEETS STA. TO STA.

F.A.I. RTE.	SECTION	COUNTY	TOTAL SHEETS	SHEET NO.
80	2024-1003-LS	WILL	71	51
CONTRACT NO. 62X37				
ILLINOIS FED. AID PROJECT				

TREE LEGEND

SHADE TREES (A CODE)	AE	Aesculus hippocastanum	COMMON HORSECHESTNUT
	AG	Aesculus glabra	OHIO BUCKEYE
	BN	Betula nigra	RIVER BIRCH
	CS	Catalpa speciosa	NORTHERN CATALPA
	CO	Celtis occidentalis	HACKBERRY
	GT	Gleditsia tricanthos inermis	HONEY LOCUST
	GD	Gymnocladus dioicus	KENTUCKY COFFEE TREE
	PA	Platanus x acerifolia	LONDON PLANE TREE
	QA	Quercus Alba	WHITE OAK
	QI	Quercus imbricaria	SHINGLE OAK
	QM	Quercus muehlenbergii	CHINKAPIN OAK
	TA	Tilia americana	AMERICAN LINDEN
UA	Ulmus americana 'Princeton'	PRINCETON AMERICAN ELM	
UJ	Ulmus japonica x wilsoniana	ACCOLADE ELM	
ORNAMENTAL TREES (B CODE)	AC	Acer campestre	HEDGE MAPLE TREE FORM
	AH	Acer campestre	HEDGE MAPLE CLUMP FORM
	AL	Amelanchier laevis	ALLEGHENY SERVICEBERRY
	CC	Cercis canadensis	EASTERN REDBUD
	CK	Cladrastis lutea	AMERICAN YELLOWWOOD
SP	Syringa pekinensis	PEKING LILAC	
EVERGREEN/CONIFERS (D CODE)	JV	Juniperus virginiana	EASTERN RED CEDAR
	PG	Picea glauca 'Densata'	BLACK HILLS SPRUCE
	PF	Pinus flexilis	LIMBER PINE
	PS	Pinus strobus	EASTERN WHITE PINE

SHRUB LEGEND

SHRUBS (C CODE)	CE	Cephalanthus occidentalis	COMMON BUTTONBUSH
	CA	Cornus amomum	SILKY DOGWOOD
	AZ	Corylus americana	AMERICAN FILBERT
	RA	Rhus aromatica	FRAGRANT SUMAC
	RG	Rhus glabra	SMOOTH SUMAC
	RT	Rhus typhina	STAGHORN SUMAC
	VP	Viburnum prunifolium	BLACKHAW VIBURNUM

PERENNIAL LEGEND

PERENNIAL (K CODE)	PC	Spartina pectinata	PRAIRIE CORDGRASS
	SH	Sporobolus heterolepis	PRAIRIE DROPSEED

NOTE: PERENNIAL PLANTING IN EACH BED TO BE 50% PRAIRIE CORDGRASS AND 50% PRAIRIE DROPSEED. PLANT PERENNIALS IN A MIXED AND RANDOMIZED FASHION WITHIN BED

LANDSCAPING LEGEND

	EXISTING TREE		MOWSTAKE W/SIGN		PROPOSED SHRUBS/CLUMP FORM TREES & CONTAINER TREES IN MULCHED BED
	EXISTING VEGETATION		MOWLINE		INTERSEEDING, CLASS 5 (MODIFIED)
	PROPOSED SHADE TREE		VINE RESTORATION AREA		SIMPLE SHORT POLLINATOR MEADOW PATCH
	PROPOSED EVERGREEN TREE		PRESERVATION AREA: TREE REMOVAL, ACRES (SPECIAL)		PERENNIAL PLANTS, PRAIRIE TYPE, 2" DIAMETER BY 4" DEEP PLUG
			INTERSEEDING, CLASS 4		SOIL DECOMPACTION AREA: SOIL DECOMPACTION SEEDING, CLASS 4

EROSION CONTROL LEGEND

	INLET AND PIPE PROTECTION
	TEMPORARY FENCE - WETLAND EXCLUSION FENCING
	PERIMETER EROSION BARRIER

NOTE:

- TREE LEGEND, SHRUB LEGEND, LANDSCAPING LEGEND, AND EROSION CONTROL LEGEND APPLIED TO SHEET 21 - 39

MODEL: 20 SHEET 1
FILE NAME: C:\TRANSPORT\SYSTEMS\LOCAL\TRANSPORT\SYSTEMS\HW401\DN526391\6237\SRIT\LANDSCAPE\GENNOTE-01.DGN



USER NAME = AVILAC	DESIGNED - AL	REVISED -
	DRAWN - EH	REVISED -
PLOT SCALE = 0.16666633 1/ IN.	CHECKED - AD	REVISED -
PLOT DATE = 4/22/2026	DATE - 03/20/2026	REVISED -

STATE OF ILLINOIS
DEPARTMENT OF TRANSPORTATION

I-80
LANDSCAPING LEGEND

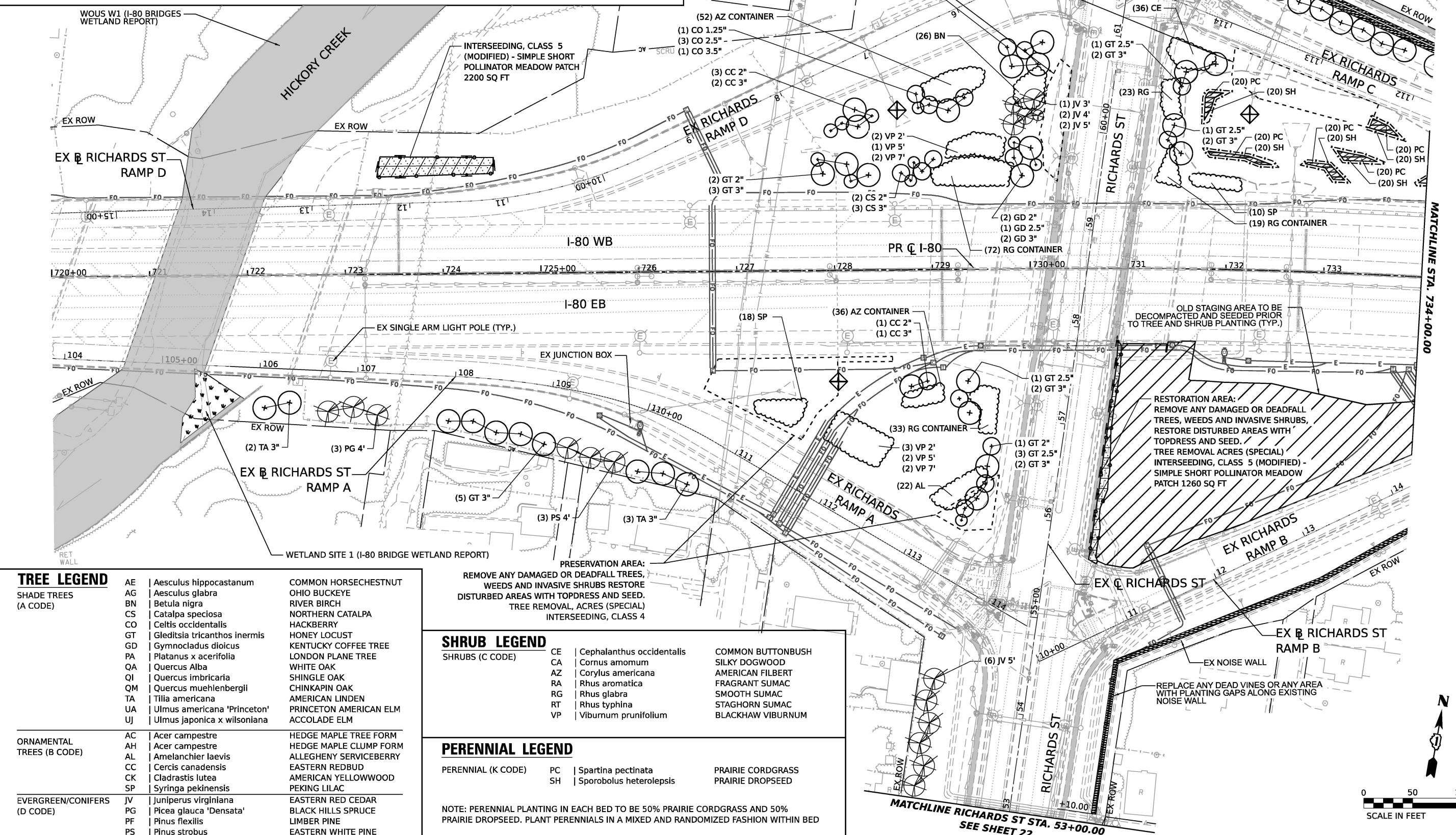
SCALE: NTS SHEET 1 OF 1 SHEETS STA. TO STA.

F.A.I. RTE.	SECTION	COUNTY	TOTAL SHEETS	SHEET NO.
80	2024-1003-LS	WILL	71	52
CONTRACT NO. 62X37				
ILLINOIS FED. AID PROJECT				

LANDSCAPING LEGEND

- EXISTING TREE
- EXISTING VEGETATION
- PROPOSED SHADE TREE
- PROPOSED EVERGREEN TREE
- MOWSTAKE W/SIGN
- MOWLINE
- VINE RESTORATION AREA
- PRESERVATION AREA: TREE REMOVAL, ACRES (SPECIAL) INTERSEEDING, CLASS 4
- PROPOSED SHRUBS/CLUMP FORM TREES & CONTAINER TREES IN MULCHED BED
- INTERSEEDING, CLASS 5 (MODIFIED) SIMPLE SHORT POLLINATOR MEADOW PATCH 2200 SQ FT
- PERENNIAL PLANTS, PRAIRIE TYPE, 2" DIAMETER BY 4" DEEP PLUG
- SOIL DECOMPACTION AREA: SOIL DECOMPACTION SEEDING, CLASS 4

PRESERVATION AREA: GED OR DEADFALL TREES, VASIVE SHRUBS RESTORE WITH TOPDRESS AND SEED. MOVAL, ACRES (SPECIAL) INTERSEEDING, CLASS 4



TREE LEGEND

SHADE TREES (A CODE)	AE Aesculus hippocastanum	COMMON HORSECHESTNUT
	AG Aesculus glabra	OHIO BUCKEYE
	BN Betula nigra	RIVER BIRCH
	CS Catalpa speciosa	NORTHERN CATALPA
	CO Celtis occidentalis	HACKBERRY
	GT Gleditsia tricanthos inermis	HONEY LOCUST
	GD Gymnocladus dioicus	KENTUCKY COFFEE TREE
	PA Platanus x acerifolia	LONDON PLANE TREE
	QA Quercus Alba	WHITE OAK
	QI Quercus imbricaria	SHINGLE OAK
	QM Quercus muehlenbergii	CHINKAPIN OAK
	TA Tilia americana	AMERICAN LINDEN
	UA Ulmus americana 'Princeton'	PRINCETON AMERICAN ELM
	UJ Ulmus japonica x wilsoniana	ACCOLADE ELM
ORNAMENTAL TREES (B CODE)	AC Acer campestre	HEDGE MAPLE TREE FORM
	AH Acer campestre	HEDGE MAPLE CLUMP FORM
	AL Amelanchier laevis	ALLEGHENY SERVICEBERRY
	CC Cercis canadensis	EASTERN REDBUD
	CK Cladrastis lutea	AMERICAN YELLOWWOOD
	SP Syringa pekinensis	PEKING LILAC
EVERGREEN/CONIFERS (D CODE)	JV Juniperus virginiana	EASTERN RED CEDAR
	PG Picea glauca 'Densata'	BLACK HILLS SPRUCE
	PF Pinus flexilis	LIMBER PINE
	PS Pinus strobus	EASTERN WHITE PINE

SHRUB LEGEND

SHRUBS (C CODE)	CE Cephalanthus occidentalis	COMMON BUTTONBUSH
	CA Cornus amomum	SILKY DOGWOOD
	AZ Corylus americana	AMERICAN FILBERT
	RA Rhus aromatica	FRAGRANT SUMAC
	RG Rhus glabra	SMOOTH SUMAC
	RT Rhus typhina	STAGHORN SUMAC
	VP Viburnum prunifolium	BLACKHAW VIBURNUM

PERENNIAL LEGEND

PERENNIAL (K CODE)	PC Spartina pectinata	PRAIRIE CORDGRASS
	SH Sporobolus heterolepis	PRAIRIE DROPSEED

NOTE: PERENNIAL PLANTING IN EACH BED TO BE 50% PRAIRIE CORDGRASS AND 50% PRAIRIE DROPSEED. PLANT PERENNIALS IN A MIXED AND RANDOMIZED FASHION WITHIN BED



USER NAME = AVILAC	DESIGNED - AD	REVISED -
	DRAWN - EH	REVISED -
PLOT SCALE = 0.16666667 1/IN.	CHECKED - AL	REVISED -
PLOT DATE = 4/22/2026	DATE - 03/20/2026	REVISED -

STATE OF ILLINOIS
DEPARTMENT OF TRANSPORTATION

I-80
LANDSCAPING PLANS
SCALE: 1"=50'
SHEET 1 OF 19 SHEETS STA. TO STA.

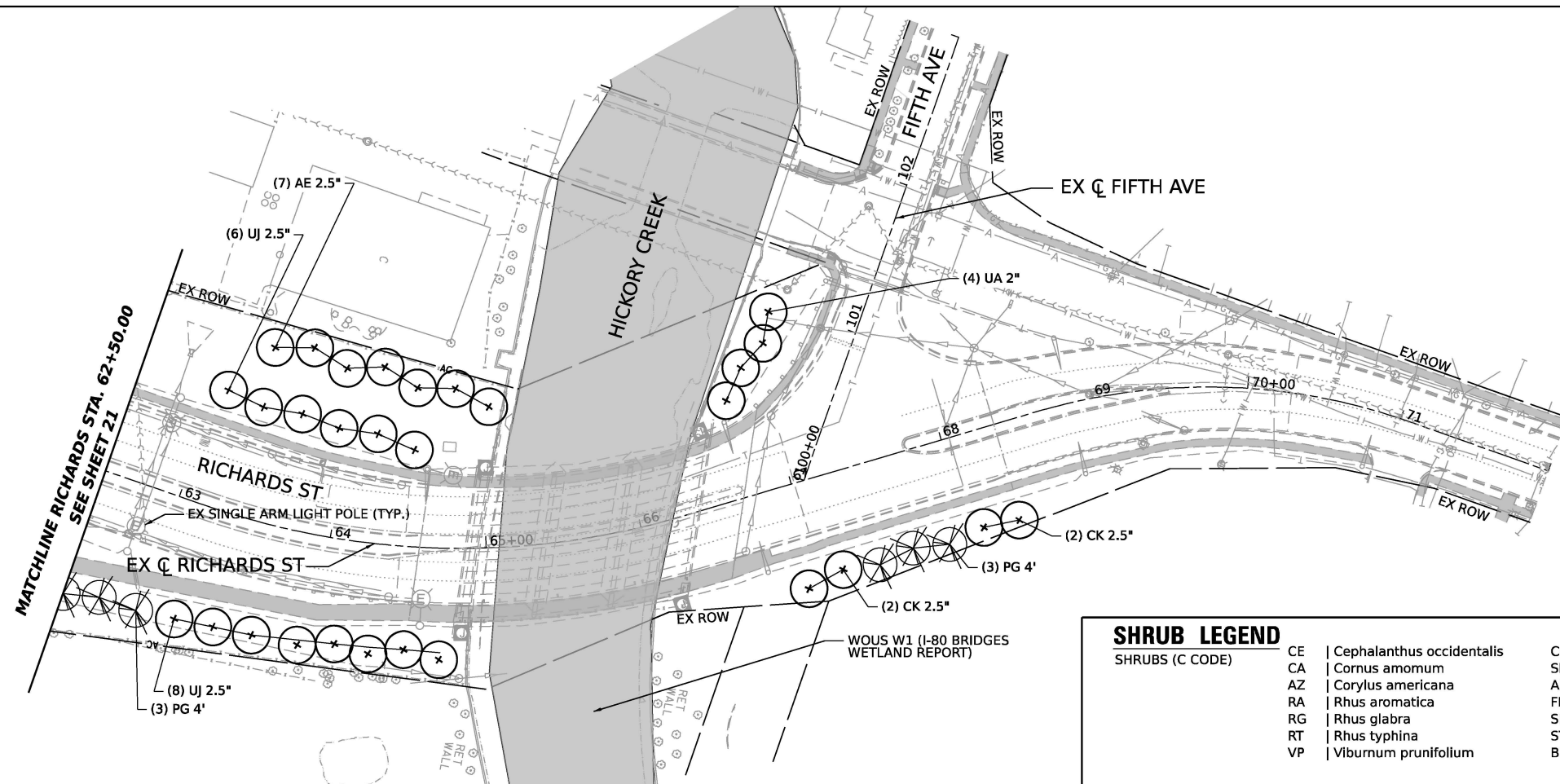
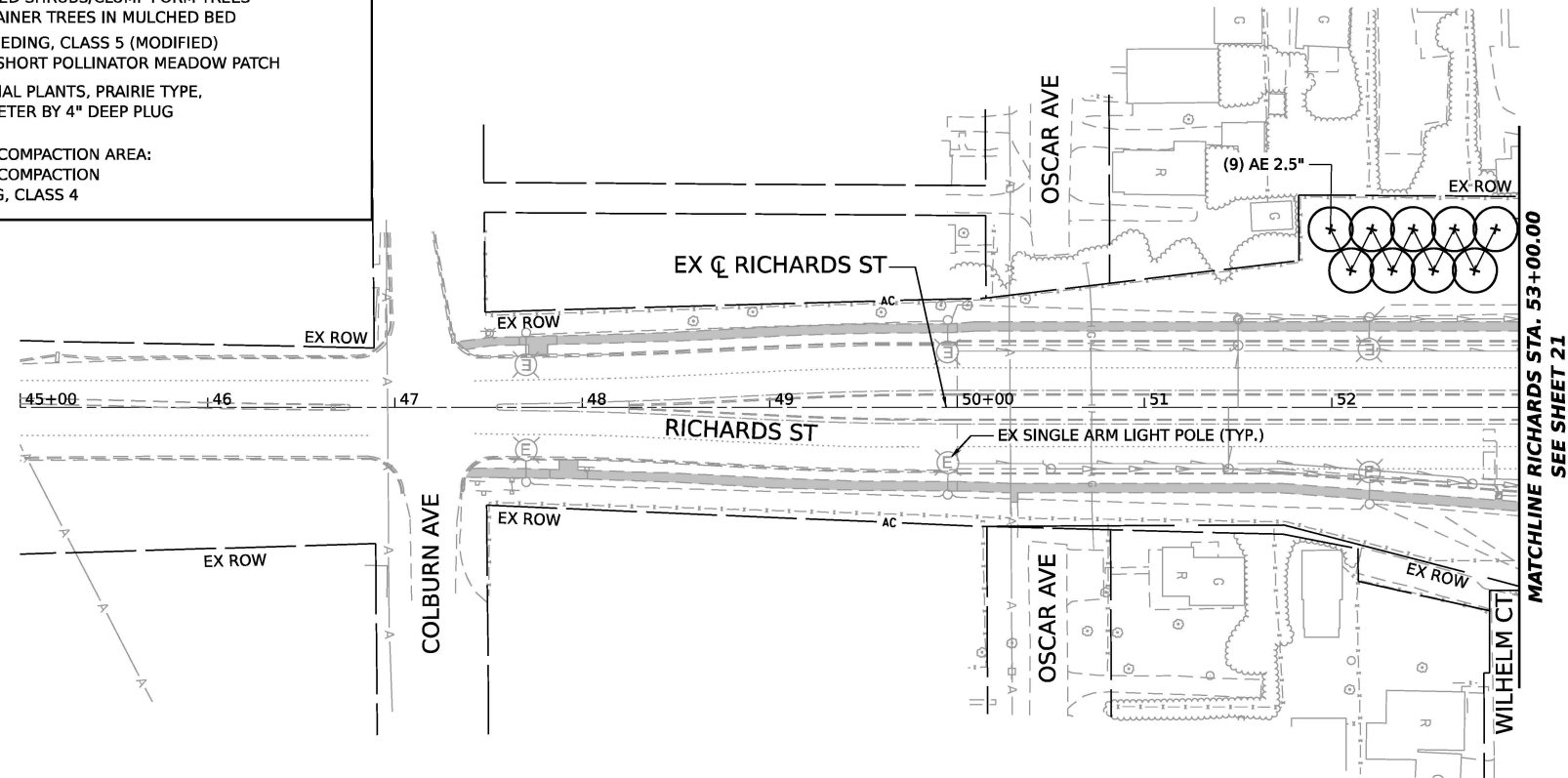
F.A.I. RTE. 80	SECTION 2024-1003-LS	COUNTY WILL	TOTAL SHEETS 71	SHEET NO. 53
CONTRACT NO. 62X37			ILLINOIS FED. AID PROJECT	



MODEL: PR_180_Plan_46 (SHEET)
FILE NAME: C:\TRANSPORT\SYSTEMS\PRW\211045262931\62X37-SHT\LANDSCOPE-PLAN-03.DGN

LANDSCAPING LEGEND

- EXISTING TREE
- EXISTING VEGETATION
- PROPOSED SHADE TREE
- PROPOSED EVERGREEN TREE
- MOWSTAKE W/SIGN
- MOWLINE
- VINE RESTORATION AREA
- PRESERVATION AREA: TREE REMOVAL, ACRES (SPECIAL) INTERSEEDING, CLASS 4
- PROPOSED SHRUBS/CLUMP FORM TREES & CONTAINER TREES IN MULCHED BED
- INTERSEEDING, CLASS 5 (MODIFIED)
- SIMPLE SHORT POLLINATOR MEADOW PATCH
- PERENNIAL PLANTS, PRAIRIE TYPE, 2" DIAMETER BY 4" DEEP PLUG
- SOIL DECOMPACTION AREA: SOIL DECOMPACTION SEEDING, CLASS 4



TREE LEGEND

SHADE TREES (A CODE)	AE Aesculus hippocastanum	COMMON HORSECHESTNUT
	AG Aesculus glabra	OHIO BUCKEYE
	BN Betula nigra	RIVER BIRCH
	CS Catalpa speciosa	NORTHERN CATALPA
	CO Celtis occidentalis	HACKBERRY
	GT Gleditsia tricanthos inermis	HONEY LOCUST
	GD Gymnocladus dioica	KENTUCKY COFFEE TREE
	PA Platanus x acerifolia	LONDON PLANE TREE
	QA Quercus Alba	WHITE OAK
	QI Quercus imbricaria	SHINGLE OAK
	QM Quercus muehlenbergii	CHINKAPIN OAK
	TA Tilia americana	AMERICAN LINDEN
	UA Ulmus americana 'Princeton'	PRINCETON AMERICAN ELM
	UJ Ulmus japonica x wilsoniana	ACCOLADE ELM
ORNAMENTAL TREES (B CODE)	AC Acer campestre	HEDGE MAPLE TREE FORM
	AH Acer campestre	HEDGE MAPLE CLUMP FORM
	AL Amelanchier laevis	ALLEGHENY SERVICEBERRY
	CC Cercis canadensis	EASTERN REDBUD
	CK Cladrastis lutea	AMERICAN YELLOWWOOD
	SP Syringa pekinensis	PEKING LILAC
EVERGREEN/CONIFERS (D CODE)	JV Juniperus virginiana	EASTERN RED CEDAR
	PG Picea glauca 'Densata'	BLACK HILLS SPRUCE
	PF Pinus flexilis	LIMBER PINE
	PS Pinus strobus	EASTERN WHITE PINE

SHRUB LEGEND

SHRUBS (C CODE)	CE Cephalanthus occidentalis	COMMON BUTTONBUSH
	CA Cornus amomum	SILKY DOGWOOD
	AZ Corylus americana	AMERICAN FILBERT
	RA Rhus aromatica	FRAGRANT SUMAC
	RG Rhus glabra	SMOOTH SUMAC
	RT Rhus typhina	STAGHORN SUMAC
	VP Viburnum prunifolium	BLACKHAW VIBURNUM

MODEL: BY RICHARDS - PLAN 63 (SHEET)
FILE NAME: C:\TRANSPORT\SYSTEMS-PW\01\DM626391\62X37-SHT\LANDSCAPE-PLAN-02A.DGN



USER NAME = AVILAC	DESIGNED - AD	REVISED -
	DRAWN - EH	REVISED -
PLOT SCALE = 0.16666667' / IN.	CHECKED - AL	REVISED -
PLOT DATE = 4/22/2026	DATE - 03/20/2026	REVISED -

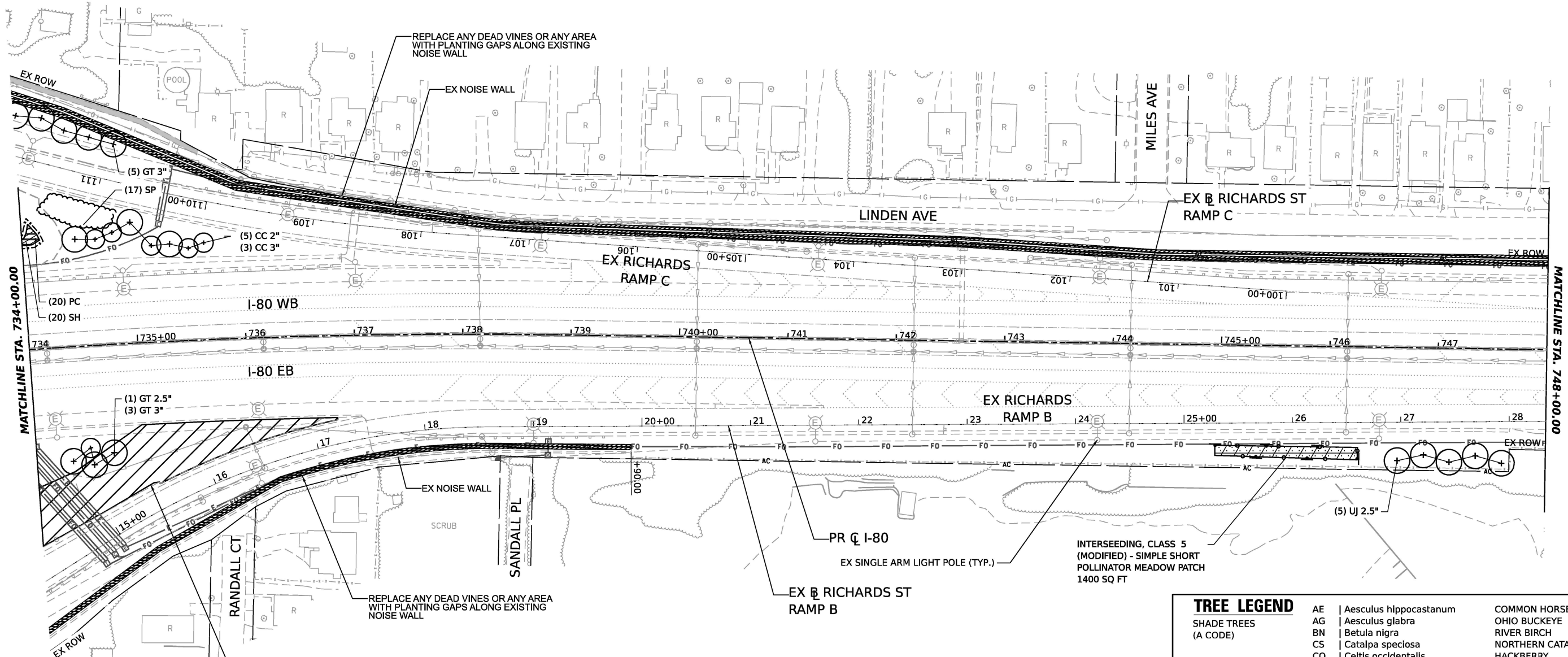
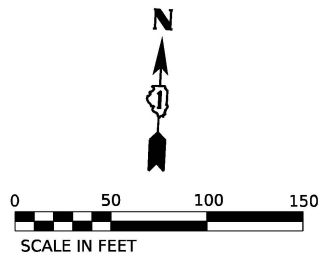
**STATE OF ILLINOIS
DEPARTMENT OF TRANSPORTATION**

**RICHARDS ST (I-80)
LANDSCAPING PLANS**

SCALE: 1"=50'

SHEET 2 OF 19 SHEETS STA. TO STA.

F.A.I. RTE.	SECTION	COUNTY	TOTAL SHEETS	SHEET NO.
80	2024-1003-LS	WILL	71	54
CONTRACT NO. 62X37				
ILLINOIS FED. AID PROJECT				



LANDSCAPING LEGEND

	EXISTING TREE		MOWSTAKE W/SIGN		PROPOSED SHRUBS/CLUMP FORM TREES & CONTAINER TREES IN MULCHED BED
	EXISTING VEGETATION		MOWLINE		INTERSEEDING, CLASS 5 (MODIFIED)
	PROPOSED SHADE TREE		VINE RESTORATION AREA		SIMPLE SHORT POLLINATOR MEADOW PATCH
	PROPOSED EVERGREEN TREE		PRESERVATION AREA: TREE REMOVAL, ACRES (SPECIAL)		PERENNIAL PLANTS, PRAIRIE TYPE, 2" DIAMETER BY 4" DEEP PLUG
			INTERSEEDING, CLASS 4		SOIL DECOMPACTION AREA: SOIL DECOMPACTION SEEDING, CLASS 4

SHRUB LEGEND

SHRUBS (C CODE)	CE Cephalanthus occidentalis	COMMON BUTTONBUSH
	CA Cornus amomum	SILKY DOGWOOD
	AZ Corylus americana	AMERICAN FILBERT
	RA Rhus aromatica	FRAGRANT SUMAC
	RG Rhus glabra	SMOOTH SUMAC
	RT Rhus typhina	STAGHORN SUMAC
	VP Viburnum prunifolium	BLACKHAW VIBURNUM

PERENNIAL LEGEND

PERENNIAL (K CODE)	PC Spartina pectinata	PRAIRIE CORDGRASS
	SH Sporobolus heterolepis	PRAIRIE DROPSEED

NOTE: PERENNIAL PLANTING IN EACH BED TO BE 50% PRAIRIE CORDGRASS AND 50% PRAIRIE DROPSEED. PLANT PERENNIALS IN A MIXED AND RANDOMIZED FASHION WITHIN BED

TREE LEGEND

SHADE TREES (A CODE)	AE Aesculus hippocastanum	COMMON HORSECHESTNUT
	AG Aesculus glabra	OHIO BUCKEYE
	BN Betula nigra	RIVER BIRCH
	CS Catalpa speciosa	NORTHERN CATALPA
	CO Celtis occidentalis	HACKBERRY
	GT Gleditsia tricanthos inermis	HONEY LOCUST
	GD Gymnocladus dioica	KENTUCKY COFFEE TREE
	PA Platanus x acerifolia	LONDON PLANE TREE
	QA Quercus Alba	WHITE OAK
	QI Quercus imbricaria	SHINGLE OAK
	QM Quercus muehlenbergii	CHINKAPIN OAK
	TA Tilia americana	AMERICAN LINDEN
	UA Ulmus americana 'Princeton'	PRINCETON AMERICAN ELM
	UJ Ulmus japonica x wilsoniana	ACCOLADE ELM
ORNAMENTAL TREES (B CODE)	AC Acer campestre	HEDGE MAPLE TREE FORM
	AH Acer campestre	HEDGE MAPLE CLUMP FORM
	AL Amelanchier laevis	ALLEGHENY SERVICEBERRY
	CC Cercis canadensis	EASTERN REDBUD
	CK Cladastis lutea	AMERICAN YELLOWWOOD
	SP Syringa pekinensis	PEKING LILAC
EVERGREEN/CONIFERS (D CODE)	JV Juniperus virginiana	EASTERN RED CEDAR
	PG Picea glauca 'Densata'	BLACK HILLS SPRUCE
	PF Pinus flexilis	LIMBER PINE
	PS Pinus strobus	EASTERN WHITE PINE

MODEL: PR_180_PLAN_A7_USHMET
 FILE NAME: C:\TRANSPORT\SYSTEMS\PRW\01\DM52629\18237-SHT-LANDSCAPE-PLAN\03.DGN



USER NAME = AVILAC	DESIGNED - AD	REVISED -
	DRAWN - EH	REVISED -
PLOT SCALE = 0.16666667' / IN.	CHECKED - AL	REVISED -
PLOT DATE = 4/22/2026	DATE - 03/20/2026	REVISED -

**STATE OF ILLINOIS
DEPARTMENT OF TRANSPORTATION**

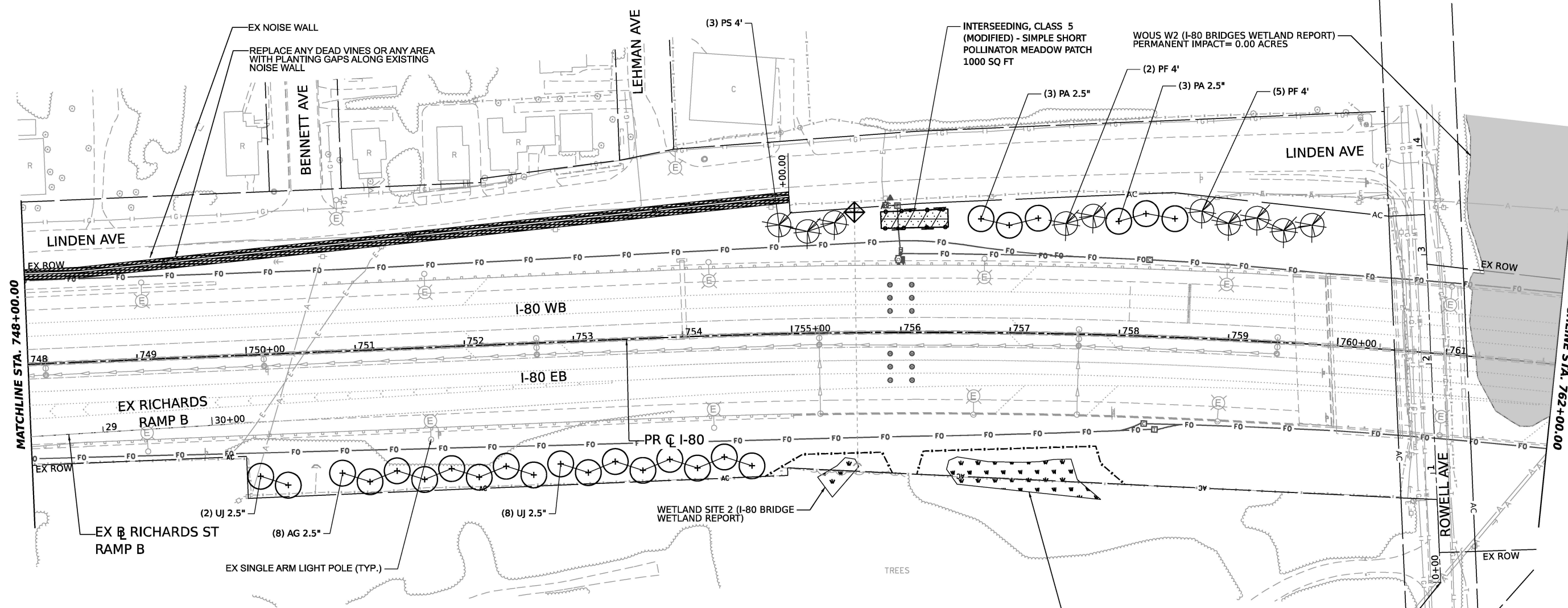
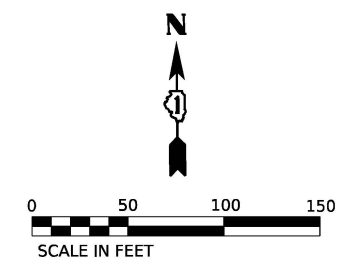
**I-80
LANDSCAPING PLANS**

SCALE: 1"=50' SHEET 3 OF 19 SHEETS STA. TO STA.

F.A.I. RTE.	SECTION	COUNTY	TOTAL SHEETS	SHEET NO.
80	2024-1003-LS	WILL	71	55
CONTRACT NO. 62X37				
ILLINOIS FED. AID PROJECT				

LANDSCAPING LEGEND

- EXISTING TREE
- EXISTING VEGETATION
- PROPOSED SHADE TREE
- PROPOSED EVERGREEN TREE
- MOWSTAKE W/SIGN
- MOWLINE
- VINE RESTORATION AREA
- PRESERVATION AREA: TREE REMOVAL, ACRES (SPECIAL) INTERSEEDING, CLASS 4
- PROPOSED SHRUBS/CLUMP FORM TREES & CONTAINER TREES IN MULCHED BED
- INTERSEEDING, CLASS 5 (MODIFIED) SIMPLE SHORT POLLINATOR MEADOW PATCH
- PERENNIAL PLANTS, PRAIRIE TYPE, 2" DIAMETER BY 4" DEEP PLUG
- SOIL DECOMPACTION AREA: SOIL DECOMPACTION SEEDING, CLASS 4



TREE LEGEND

SHADE TREES (A CODE)	ORNAMENTAL TREES (B CODE)	EVERGREEN/CONIFERS (D CODE)	COMMON HORSECHESTNUT	OHIO BUCKEYE	RIVER BIRCH	NORTHERN CATALPA	HACKBERRY	HONEY LOCUST	KENTUCKY COFFEE TREE	LONDON PLANE TREE	WHITE OAK	SHINGLE OAK	CHINKAPIN OAK	AMERICAN LINDEN	PRINCETON AMERICAN ELM	ACCOLADE ELM
AE Aesculus hippocastanum	AC Acer campestre	JV Juniperus virginiana	AE Aesculus hippocastanum	CA Cornus amomum	CA Cornus amomum	CA Cornus amomum	CA Cornus amomum	CA Cornus amomum	CA Cornus amomum	CA Cornus amomum	CA Cornus amomum	CA Cornus amomum	CA Cornus amomum	CA Cornus amomum	CA Cornus amomum	CA Cornus amomum
AG Aesculus glabra	AH Acer campestre	PG Picea glauca 'Densata'	AG Aesculus glabra	AZ Corylus americana	AZ Corylus americana	AZ Corylus americana	AZ Corylus americana	AZ Corylus americana	AZ Corylus americana	AZ Corylus americana	AZ Corylus americana	AZ Corylus americana	AZ Corylus americana	AZ Corylus americana	AZ Corylus americana	AZ Corylus americana
BN Betula nigra	AL Amelanchier laevis	PF Pinus flexilis	BN Betula nigra	RA Rhus aromatica	RA Rhus aromatica	RA Rhus aromatica	RA Rhus aromatica	RA Rhus aromatica	RA Rhus aromatica	RA Rhus aromatica	RA Rhus aromatica	RA Rhus aromatica	RA Rhus aromatica	RA Rhus aromatica	RA Rhus aromatica	RA Rhus aromatica
CS Catalpa speciosa	CC Cercis canadensis	PS Pinus strobus	CS Catalpa speciosa	RG Rhus glabra	RG Rhus glabra	RG Rhus glabra	RG Rhus glabra	RG Rhus glabra	RG Rhus glabra	RG Rhus glabra	RG Rhus glabra	RG Rhus glabra	RG Rhus glabra	RG Rhus glabra	RG Rhus glabra	RG Rhus glabra
CO Celtis occidentalis	CK Cladrastis lutea		CO Celtis occidentalis	RT Rhus typhina	RT Rhus typhina	RT Rhus typhina	RT Rhus typhina	RT Rhus typhina	RT Rhus typhina	RT Rhus typhina	RT Rhus typhina	RT Rhus typhina	RT Rhus typhina	RT Rhus typhina	RT Rhus typhina	RT Rhus typhina
GT Gleditsia tricanthos inermis	SP Syringa pekinensis		GT Gleditsia tricanthos inermis	VP Viburnum prunifolium	VP Viburnum prunifolium	VP Viburnum prunifolium	VP Viburnum prunifolium	VP Viburnum prunifolium	VP Viburnum prunifolium	VP Viburnum prunifolium	VP Viburnum prunifolium	VP Viburnum prunifolium	VP Viburnum prunifolium	VP Viburnum prunifolium	VP Viburnum prunifolium	VP Viburnum prunifolium
GD Gymnocladus dioicus			GD Gymnocladus dioicus													
PA Platanus x acerifolia			PA Platanus x acerifolia													
QA Quercus Alba			QA Quercus Alba													
QI Quercus imbricaria			QI Quercus imbricaria													
QM Quercus muehlenbergii			QM Quercus muehlenbergii													
TA Tilia americana			TA Tilia americana													
UA Ulmus americana 'Princeton'			UA Ulmus americana 'Princeton'													
UJ Ulmus japonica x wilsoniana			UJ Ulmus japonica x wilsoniana													

SHRUB LEGEND

SHRUBS (C CODE)	COMMON BUTTONBUSH	SILKY DOGWOOD	AMERICAN FILBERT	FRAGRANT SUMAC	SMOOTH SUMAC	STAGHORN SUMAC	BLACKHAW VIBURNUM
CE Cephalanthus occidentalis	CE Cephalanthus occidentalis	CE Cephalanthus occidentalis	CE Cephalanthus occidentalis	CE Cephalanthus occidentalis	CE Cephalanthus occidentalis	CE Cephalanthus occidentalis	CE Cephalanthus occidentalis
CA Cornus amomum	CA Cornus amomum	CA Cornus amomum	CA Cornus amomum	CA Cornus amomum	CA Cornus amomum	CA Cornus amomum	CA Cornus amomum
AZ Corylus americana	AZ Corylus americana	AZ Corylus americana	AZ Corylus americana	AZ Corylus americana	AZ Corylus americana	AZ Corylus americana	AZ Corylus americana
RA Rhus aromatica	RA Rhus aromatica	RA Rhus aromatica	RA Rhus aromatica	RA Rhus aromatica	RA Rhus aromatica	RA Rhus aromatica	RA Rhus aromatica
RG Rhus glabra	RG Rhus glabra	RG Rhus glabra	RG Rhus glabra	RG Rhus glabra	RG Rhus glabra	RG Rhus glabra	RG Rhus glabra
RT Rhus typhina	RT Rhus typhina	RT Rhus typhina	RT Rhus typhina	RT Rhus typhina	RT Rhus typhina	RT Rhus typhina	RT Rhus typhina
VP Viburnum prunifolium	VP Viburnum prunifolium	VP Viburnum prunifolium	VP Viburnum prunifolium	VP Viburnum prunifolium	VP Viburnum prunifolium	VP Viburnum prunifolium	VP Viburnum prunifolium

MODEL: PR_180_PLAN_48 (SHEET) FILE NAME: C:\TRANSPORT\SYSTEMS\PRW\201\DM526391\62X37-SHT-LANDSCAPE-PLAN-04.DGN



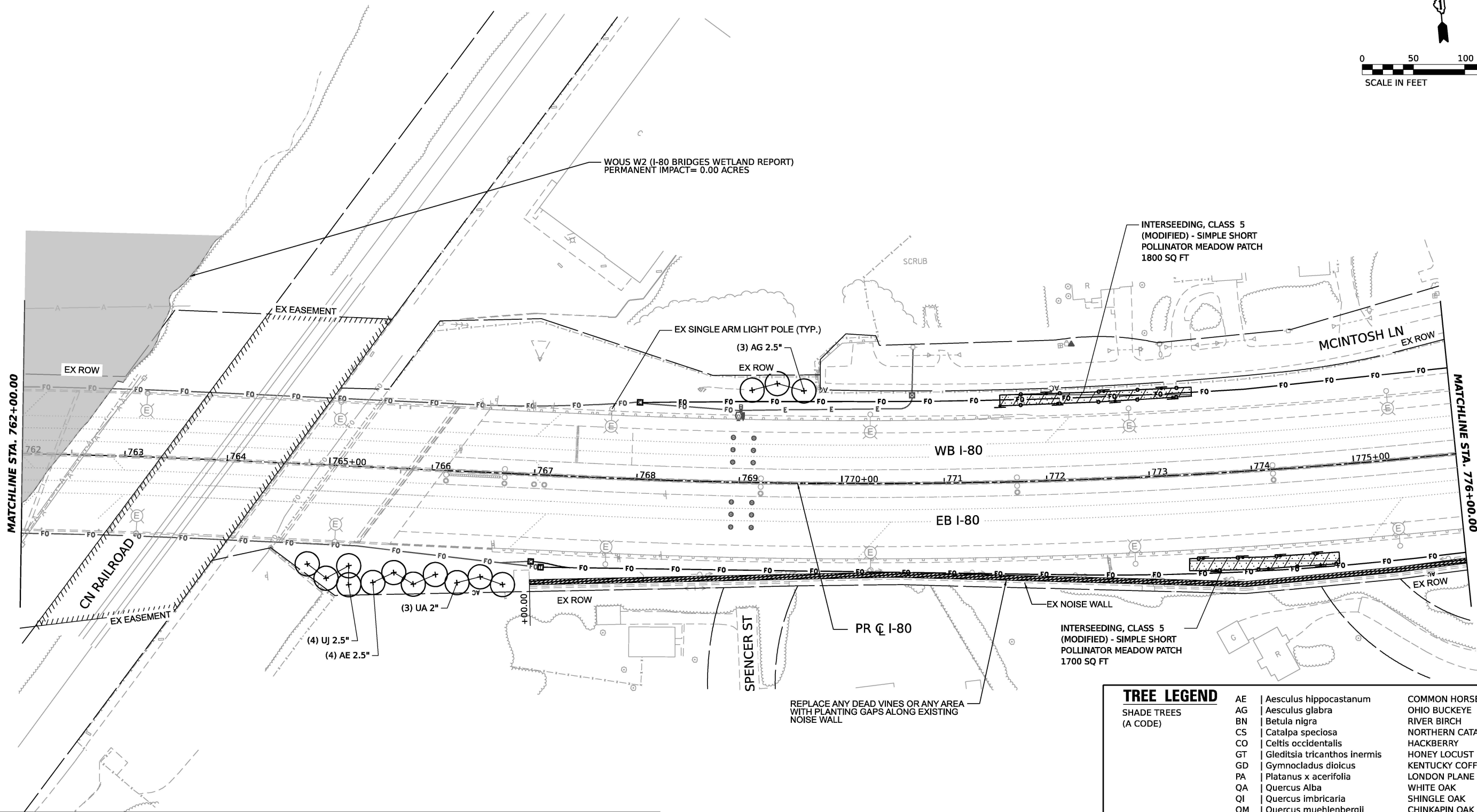
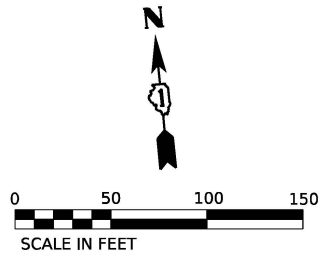
USER NAME = AVILAC	DESIGNED - AD	REVISED -
	DRAWN - EH	REVISED -
PLOT SCALE = 0.16666667 ' / IN.	CHECKED - AL	REVISED -
PLOT DATE = 4/22/2026	DATE - 03/20/2026	REVISED -

**STATE OF ILLINOIS
DEPARTMENT OF TRANSPORTATION**

**I-80
LANDSCAPING PLANS**

SCALE: 1"=50' SHEET 4 OF 19 SHEETS STA. TO STA.

F.A.I. RTE.	SECTION	COUNTY	TOTAL SHEETS	SHEET NO.
80	2024-1003-LS	WILL	71	56
CONTRACT NO. 62X37				
ILLINOIS FED. AID PROJECT				



WOUS W2 (I-80 BRIDGES WETLAND REPORT)
PERMANENT IMPACT= 0.00 ACRES

INTERSEEDING, CLASS 5
(MODIFIED) - SIMPLE SHORT
POLLINATOR MEADOW PATCH
1800 SQ FT

(3) AG 2.5"

(4) UJ 2.5"
(4) AE 2.5"

INTERSEEDING, CLASS 5
(MODIFIED) - SIMPLE SHORT
POLLINATOR MEADOW PATCH
1700 SQ FT

REPLACE ANY DEAD VINES OR ANY AREA
WITH PLANTING GAPS ALONG EXISTING
NOISE WALL

LANDSCAPING LEGEND

	EXISTING TREE		MOWSTAKE W/SIGN		PROPOSED SHRUBS/CLUMP FORM TREES & CONTAINER TREES IN MULCHED BED
	EXISTING VEGETATION		MOWLINE		INTERSEEDING, CLASS 5 (MODIFIED) SIMPLE SHORT POLLINATOR MEADOW PATCH
	PROPOSED SHADE TREE		VINE RESTORATION AREA		PERENNIAL PLANTS, PRAIRIE TYPE, 2" DIAMETER BY 4" DEEP PLUG
	PROPOSED EVERGREEN TREE		PRESERVATION AREA: TREE REMOVAL, ACRES (SPECIAL) INTERSEEDING, CLASS 4		SOIL DECOMPACTION AREA: SOIL DECOMPACTION SEEDING, CLASS 4

SHRUB LEGEND

CE	Cephalanthus occidentalis	COMMON BUTTONBUSH
CA	Cornus amomum	SILKY DOGWOOD
AZ	Corylus americana	AMERICAN FILBERT
RA	Rhus aromatica	FRAGRANT SUMAC
RG	Rhus glabra	SMOOTH SUMAC
RT	Rhus typhina	STAGHORN SUMAC
VP	Viburnum prunifolium	BLACKHAW VIBURNUM

TREE LEGEND

AE	Aesculus hippocastanum	COMMON HORSECHESTNUT
AG	Aesculus glabra	OHIO BUCKEYE
BN	Betula nigra	RIVER BIRCH
CS	Catalpa speciosa	NORTHERN CATALPA
CO	Celtis occidentalis	HACKBERRY
GT	Gleditsia tricanthos inermis	HONEY LOCUST
GD	Gymnocladus dioica	KENTUCKY COFFEE TREE
PA	Platanus x acerifolia	LONDON PLANE TREE
QA	Quercus Alba	WHITE OAK
QI	Quercus imbricaria	SHINGLE OAK
QM	Quercus muehlenbergii	CHINKAPIN OAK
TA	Tilia americana	AMERICAN LINDEN
UA	Ulmus americana 'Princeton'	PRINCETON AMERICAN ELM
UJ	Ulmus japonica x wilsoniana	ACCOLADE ELM
AC	Acer campestre	HEDGE MAPLE TREE FORM
AH	Acer campestre	HEDGE MAPLE CLUMP FORM
AL	Amelanchier laevis	ALLEGHENY SERVICEBERRY
CC	Cercis canadensis	EASTERN REDBUD
CK	Cladrastis lutea	AMERICAN YELLOWWOOD
SP	Syringa pekinensis	PEKING LILAC
JV	Juniperus virginiana	EASTERN RED CEDAR
PG	Picea glauca 'Densata'	BLACK HILLS SPRUCE
PF	Pinus flexilis	LIMBER PINE
PS	Pinus strobus	EASTERN WHITE PINE



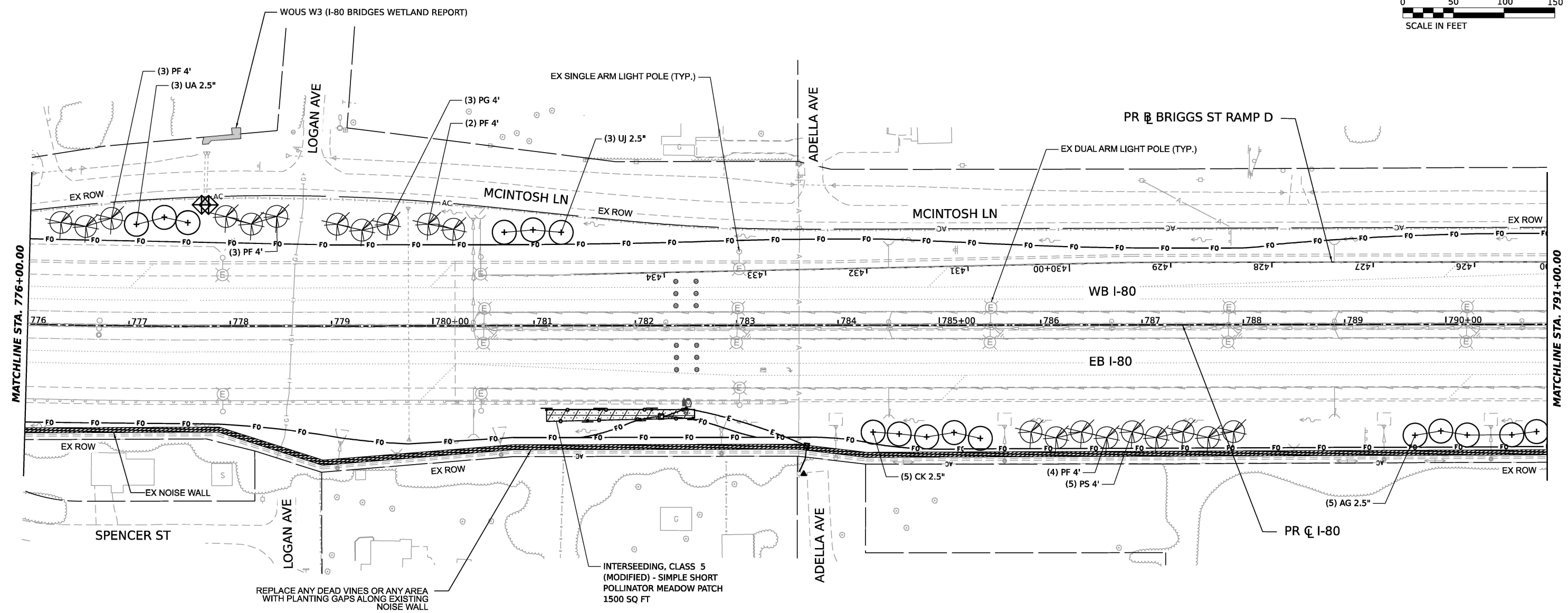
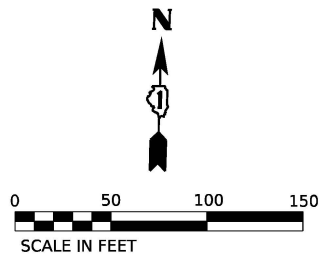
USER NAME = AVILAC	DESIGNED - AD	REVISED -
	DRAWN - EH	REVISED -
PLOT SCALE = 0.16666667' / IN.	CHECKED - AL	REVISED -
PLOT DATE = 4/22/2026	DATE - 03/20/2026	REVISED -

STATE OF ILLINOIS
DEPARTMENT OF TRANSPORTATION

I-80 LANDSCAPING PLANS	
SCALE: 1"=50'	SHEET 5 OF 19 SHEETS STA. TO STA.

F.A.I. RTE.	SECTION	COUNTY	TOTAL SHEETS	SHEET NO.
80	2024-1003-LS	WILL	71	57
CONTRACT NO. 62X37				
ILLINOIS FED. AID PROJECT				

MODEL: PR_I-80_PLAN_48_USHEET
FILE NAME: C:\TRANSPORT\LOCAL\TRANSPORT\SYSTEMS\PRW\2010\MS2626391\62X37-SHT\LANDSCAPE-PLAN\05.DGN



TREE LEGEND		
SHADE TREES (A CODE)		
AE	Aesculus hippocastanum	COMMON HORSECHESTNUT
AG	Aesculus glabra	OHIO BUCKEYE
BN	Betula nigra	RIVER BIRCH
CS	Catalpa speciosa	NORTHERN CATALPA
CO	Celtis occidentalis	HACKBERRY
GT	Gleditsia tricanthos inermis	HONEY LOCUST
GD	Gymnocladus dioicus	KENTUCKY COFFEE TREE
PA	Platanus x acerifolia	LONDON PLANE TREE
QA	Quercus Alba	WHITE OAK
QI	Quercus imbricaria	SHINGLE OAK
QM	Quercus muehlenbergii	CHINKAPIN OAK
TA	Tilia americana	AMERICAN LINDEN
UA	Ulmus americana 'Princeton'	PRINCETON AMERICAN ELM
UJ	Ulmus japonica x wilsoniana	ACCOLADE ELM
ORNAMENTAL TREES (B CODE)		
AC	Acer campestre	HEDGE MAPLE TREE FORM
AH	Acer campestre	HEDGE MAPLE CLUMP FORM
AL	Amelanchier laevis	ALLEGHENY SERVICEBERRY
CC	Cercis canadensis	EASTERN REDBUD
CK	Cladrastis lutea	AMERICAN YELLOWWOOD
SP	Syringa pekinensis	PEKING LILAC
EVERGREEN/CONIFERS (D CODE)		
JV	Juniperus virginiana	EASTERN RED CEDAR
PG	Picea glauca 'Densata'	BLACK HILLS SPRUCE
PF	Pinus flexilis	LIMBER PINE
PS	Pinus strobus	EASTERN WHITE PINE

SHRUB LEGEND		
SHRUBS (C CODE)		
CE	Cephalanthus occidentalis	COMMON BUTTONBUSH
CA	Cornus amomum	SILKY DOGWOOD
AZ	Corylus americana	AMERICAN FILBERT
RA	Rhus aromatica	FRAGRANT SUMAC
RG	Rhus glabra	SMOOTH SUMAC
RT	Rhus typhina	STAGHORN SUMAC
VP	Viburnum prunifolium	BLACKHAW VIBURNUM

LANDSCAPING LEGEND			
	EXISTING TREE		MOWSTAKE W/SIGN
	EXISTING VEGETATION		MOWLINE
	PROPOSED SHADE TREE		VINE RESTORATION AREA
	PROPOSED EVERGREEN TREE		PRESERVATION AREA: TREE REMOVAL, ACRES (SPECIAL) INTERSEEDING, CLASS 4
	PROPOSED SHRUBS/CLUMP FORM TREES & CONTAINER TREES IN MULCHED BED		SOIL DECOMPACTION AREA: SOIL DECOMPACTION SEEDING, CLASS 4
	INTERSEEDING, CLASS 5 (MODIFIED) SIMPLE SHORT POLLINATOR MEADOW PATCH		PERENNIAL PLANTS, PRAIRIE TYPE, 2" DIAMETER BY 4" DEEP PLUG

REPLACE ANY DEAD VINES OR ANY AREA WITH PLANTING GAPS ALONG EXISTING NOISE WALL

INTERSEEDING, CLASS 5 (MODIFIED) - SIMPLE SHORT POLLINATOR MEADOW PATCH 1500 SQ FT

MODEL: PR_I-80_PLAN_60 (SHEET) FILE NAME: C:\TRANSPORT\SYSTEMS\PHW\01\DM52629\162437-SHT\LANDSCAPE-PLAN-06.DGN

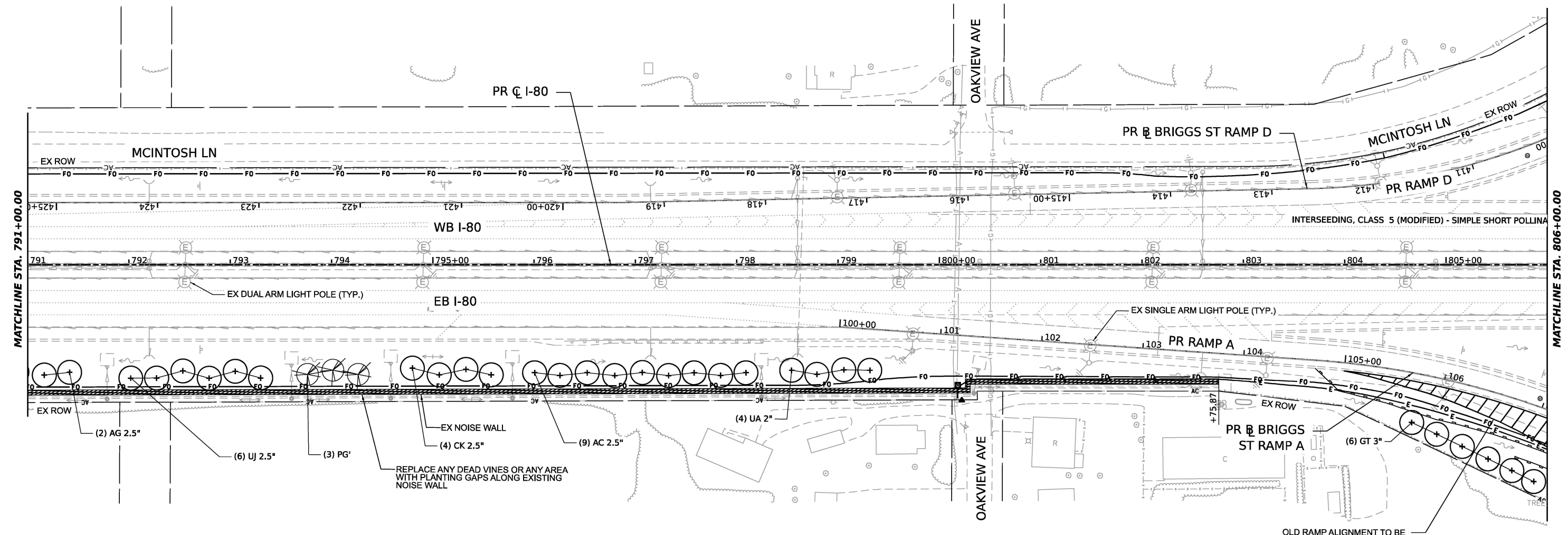
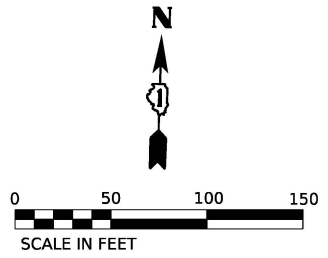


USER NAME = AVILAC	DESIGNED - AD	REVISED -
	DRAWN - EH	REVISED -
PLOT SCALE = 0.16666667' / IN.	CHECKED - AL	REVISED -
PLOT DATE = 4/22/2026	DATE - 03/20/2026	REVISED -

**STATE OF ILLINOIS
DEPARTMENT OF TRANSPORTATION**

I-80 LANDSCAPING PLANS	
SCALE: 1"=50'	SHEET 6 OF 19 SHEETS STA. TO STA.

F.A.I. RTE.	SECTION	COUNTY	TOTAL SHEETS	SHEET NO.
80	2024-1003-LS	WILL	71	58
CONTRACT NO. 62X37				
ILLINOIS FED. AID PROJECT				



TREE LEGEND		
SHADE TREES (A CODE)		
AE	Aesculus hippocastanum	COMMON HORSECHESTNUT
AG	Aesculus glabra	OHIO BUCKEYE
BN	Betula nigra	RIVER BIRCH
CS	Catalpa speciosa	NORTHERN CATALPA
CO	Celtis occidentalis	HACKBERRY
GT	Gleditsia tricanthos inermis	HONEY LOCUST
GD	Gymnocladus dioicus	KENTUCKY COFFEE TREE
PA	Platanus x acerifolia	LONDON PLANE TREE
QA	Quercus Alba	WHITE OAK
QI	Quercus imbricaria	SHINGLE OAK
QM	Quercus muehlenbergii	CHINKAPIN OAK
TA	Tilia americana	AMERICAN LINDEN
UA	Ulmus americana 'Princeton'	PRINCETON AMERICAN ELM
UJ	Ulmus japonica x wilsoniana	ACCOLADE ELM
ORNAMENTAL TREES (B CODE)		
AC	Acer campestre	HEDGE MAPLE TREE FORM
AH	Acer campestre	HEDGE MAPLE CLUMP FORM
AL	Amelanchier laevis	ALLEGHENY SERVICEBERRY
CC	Cercis canadensis	EASTERN REDBUD
CK	Cladrastis lutea	AMERICAN YELLOWWOOD
SP	Syringa pekinensis	PEKING LILAC
EVERGREEN/CONIFERS (D CODE)		
JV	Juniperus virginiana	EASTERN RED CEDAR
PG	Picea glauca 'Densata'	BLACK HILLS SPRUCE
PF	Pinus flexilis	LIMBER PINE
PS	Pinus strobus	EASTERN WHITE PINE

SHRUB LEGEND		
SHRUBS (C CODE)		
CE	Cephalanthus occidentalis	COMMON BUTTONBUSH
CA	Cornus amomum	SILKY DOGWOOD
AZ	Corylus americana	AMERICAN FILBERT
RA	Rhus aromatica	FRAGRANT SUMAC
RG	Rhus glabra	SMOOTH SUMAC
RT	Rhus typhina	STAGHORN SUMAC
VP	Viburnum prunifolium	BLACKHAW VIBURNUM

LANDSCAPING LEGEND			
	EXISTING TREE		MOWSTAKE W/SIGN
	EXISTING VEGETATION		MOWLINE
	PROPOSED SHADE TREE		VINE RESTORATION AREA
	PROPOSED EVERGREEN TREE		PRESERVATION AREA: TREE REMOVAL, ACRES (SPECIAL) INTERSEEDING, CLASS 4
	PROPOSED SHRUBS/CLUMP FORM TREES & CONTAINER TREES IN MULCHED BED		SOIL DECOMPACTION AREA: SOIL DECOMPACTION SEEDING, CLASS 4
	INTERSEEDING, CLASS 5 (MODIFIED)		PERENNIAL PLANTS, PRAIRIE TYPE, 2" DIAMETER BY 4" DEEP PLUG
	SIMPLE SHORT POLLINATOR MEADOW PATCH		

MODEL: PR_180_PLAN_01_ISSUE01
 FILE NAME: C:\TRANSPORT\SYSTEMS\PR\201\DM52629\182327-SHT-LANDSCAPE-PLAN\07.DGN



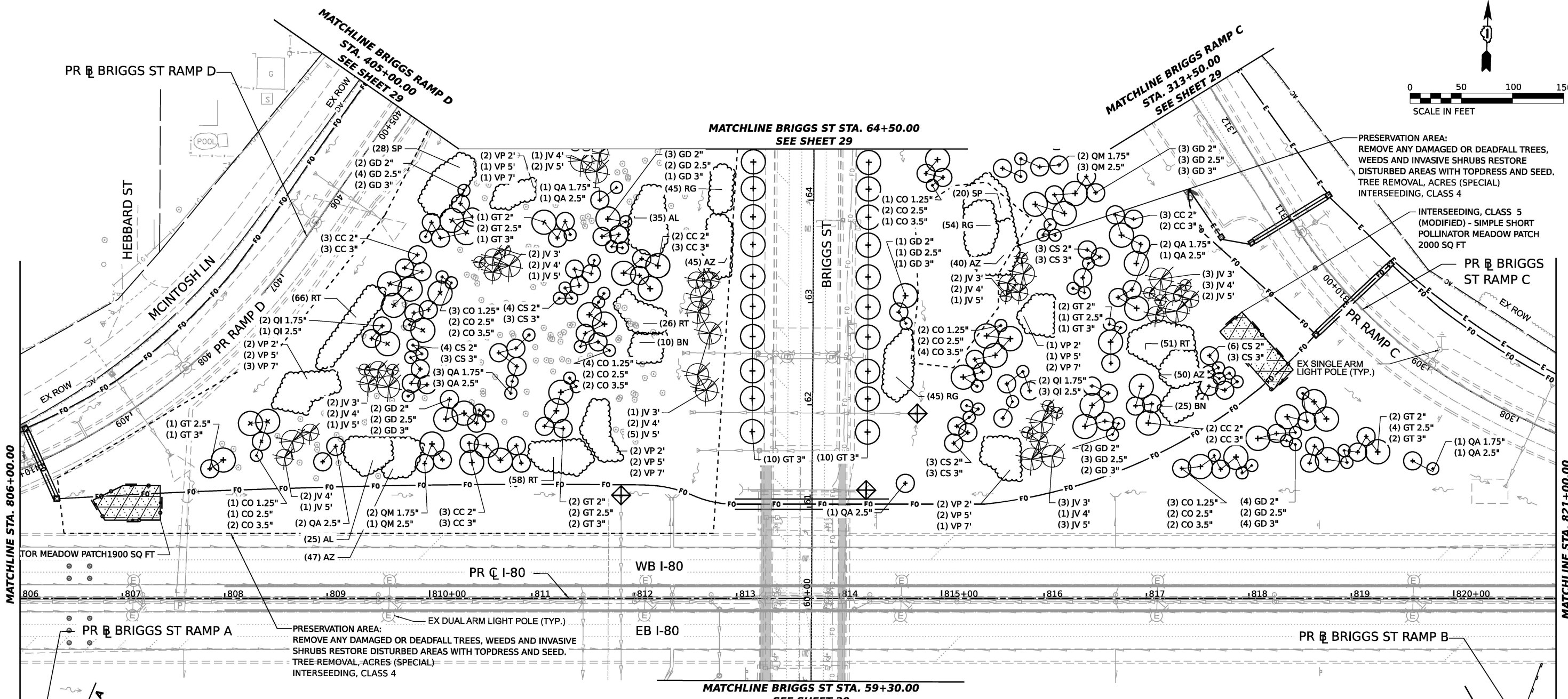
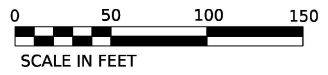
USER NAME = AVILAC	DESIGNED - AD	REVISED -
	DRAWN - EH	REVISED -
PLOT SCALE = 0.16666667 / IN.	CHECKED - AL	REVISED -
PLOT DATE = 4/22/2026	DATE - 03/20/2026	REVISED -

STATE OF ILLINOIS
DEPARTMENT OF TRANSPORTATION

I-80
LANDSCAPING PLANS

SCALE: 1"=50' SHEET 7 OF 19 SHEETS STA. TO STA.

F.A.I. RTE.	SECTION	COUNTY	TOTAL SHEETS	SHEET NO.
80	2024-1003-LS	WILL	71	59
CONTRACT NO. 62X37				
ILLINOIS FED. AID PROJECT				



TREE LEGEND		
SHADE TREES (A CODE)	AE Aesculus hippocastanum	COMMON HORSECHESTNUT
	AG Aesculus glabra	OHIO BUCKEYE
	BN Betula nigra	RIVER BIRCH
	CS Catalpa speciosa	NORTHERN CATALPA
	CO Celtis occidentalis	HACKBERRY
	GT Gleditsia tricanthos inermis	HONEY LOCUST
	GD Gymnocladus dioicus	KENTUCKY COFFEE TREE
	PA Platanus x acerifolia	LONDON PLANE TREE
	QA Quercus Alba	WHITE OAK
	QI Quercus imbricaria	SHINGLE OAK
	QM Quercus muehlenbergii	CHINKAPIN OAK
	TA Tilia americana	AMERICAN LINDEN
	UA Ulmus americana 'Princeton'	PRINCETON AMERICAN ELM
	UJ Ulmus japonica x wilsoniana	ACCOLADE ELM
ORNAMENTAL TREES (B CODE)	AC Acer campestre	HEDGE MAPLE TREE FORM
	AH Acer campestre	HEDGE MAPLE CLUMP FORM
	AL Amelanchier laevis	ALLEGHENY SERVICEBERRY
	CC Cercis canadensis	EASTERN REDBUD
	CK Cladrastis lutea	AMERICAN YELLOWWOOD
	SP Syringa pekinensis	PEKING LILAC
EVERGREEN/CONIFERS (D CODE)	JV Juniperus virginiana	EASTERN RED CEDAR
	PG Picea glauca 'Densata'	BLACK HILLS SPRUCE
	PF Pinus flexilis	LIMBER PINE
	PS Pinus strobus	EASTERN WHITE PINE

SHRUB LEGEND		
SHRUBS (C CODE)	CE Cephalanthus occidentalis	COMMON BUTTONBUSH
	CA Comus amomum	SILKY DOGWOOD
	AZ Corylus americana	AMERICAN FILBERT
	RA Rhus aromatica	FRAGRANT SUMAC
	RG Rhus glabra	SMOOTH SUMAC
	RT Rhus typhina	STAGHORN SUMAC
	VP Viburnum prunifolium	BLACKHAW VIBURNUM

LANDSCAPING LEGEND			
	EXISTING TREE		MOWSTAKE W/SIGN
	EXISTING VEGETATION		MOWLINE
	PROPOSED SHADE TREE		VINE RESTORATION AREA
	PROPOSED EVERGREEN TREE		PRESERVATION AREA: TREE REMOVAL, ACRES (SPECIAL) INTERSEEDING, CLASS 4
	PROPOSED SHRUBS/CLUMP FORM TREES & CONTAINER TREES IN MULCHED BED		SOIL DECOMPACTION AREA: SOIL DECOMPACTION SEEDING, CLASS 4
	INTERSEEDING, CLASS 5 (MODIFIED) SIMPLE SHORT POLLINATOR MEADOW PATCH		
	PERENNIAL PLANTS, PRAIRIE TYPE, 2" DIAMETER BY 4" DEEP PLUG		

PRESERVATION AREA:
REMOVE ANY DAMAGED OR DEADFALL TREES, WEEDS AND INVASIVE SHRUBS RESTORE DISTURBED AREAS WITH TOPDRESS AND SEED. TREE REMOVAL, ACRES (SPECIAL) INTERSEEDING, CLASS 4

PRESERVATION AREA:
REMOVE ANY DAMAGED OR DEADFALL TREES, WEEDS AND INVASIVE SHRUBS RESTORE DISTURBED AREAS WITH TOPDRESS AND SEED. TREE REMOVAL, ACRES (SPECIAL) INTERSEEDING, CLASS 4

INTERSEEDING, CLASS 5 (MODIFIED) - SIMPLE SHORT POLLINATOR MEADOW PATCH 2000 SQ FT

MATCHLINE BRIGGS RAMP A STA. 107+50.00 SEE SHEET 30

MATCHLINE BRIGGS RAMP B STA. 208+00.00 SEE SHEET 30

MATCHLINE STA. 806+00.00

MATCHLINE STA. 821+00.00

MATCHLINE BRIGGS ST STA. 59+30.00 SEE SHEET 30

MATCHLINE BRIGGS ST STA. 64+50.00 SEE SHEET 29

MATCHLINE BRIGGS RAMP C STA. 313+50.00 SEE SHEET 29

MATCHLINE BRIGGS RAMP D STA. 405+00.00 SEE SHEET 29



USER NAME = AVILAC	DESIGNED - AD	REVISED -
	DRAWN - EH	REVISED -
PLOT SCALE = 0.16666667' / IN.	CHECKED - AL	REVISED -
PLOT DATE = 4/22/2026	DATE - 03/20/2026	REVISED -

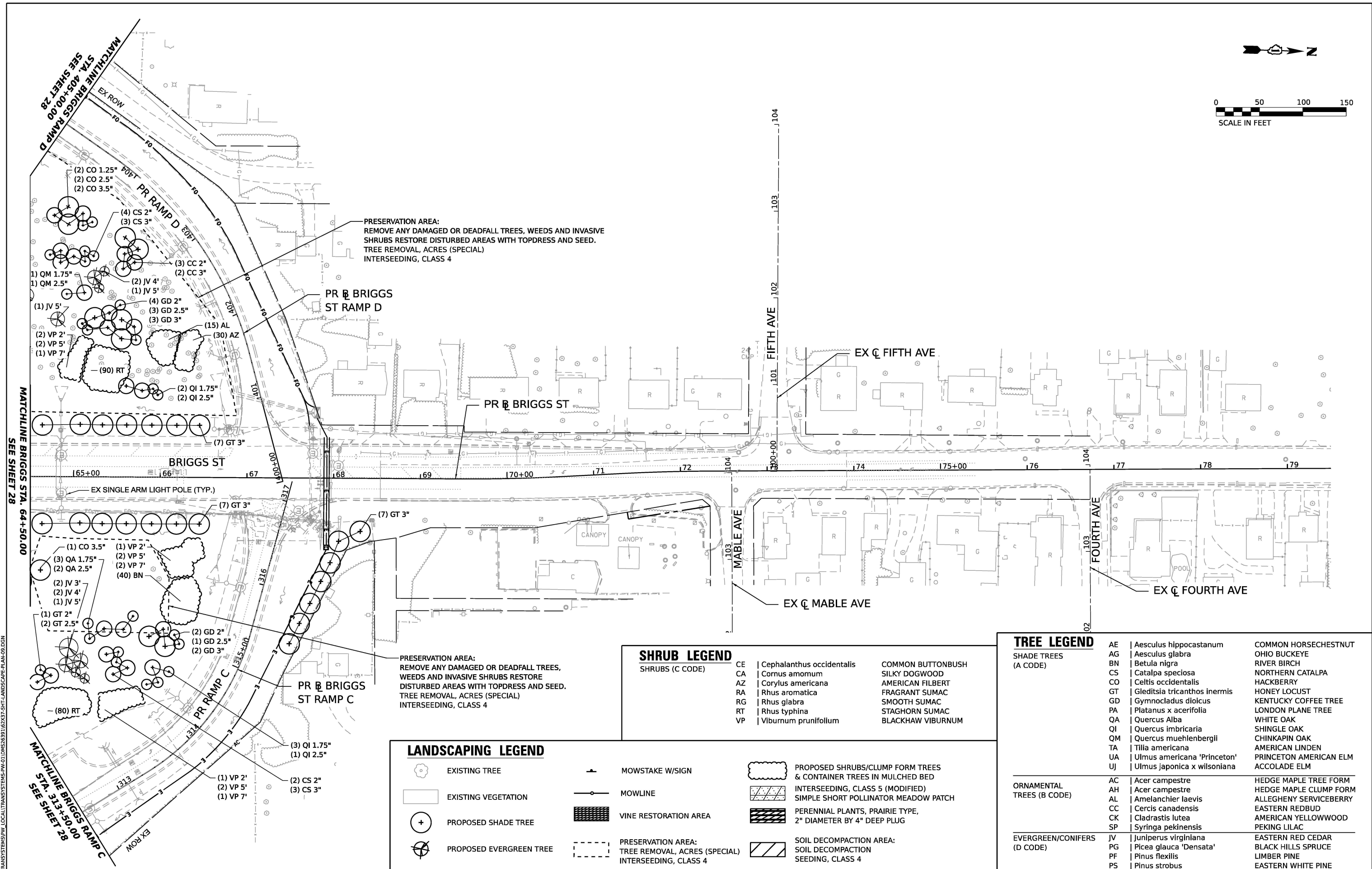
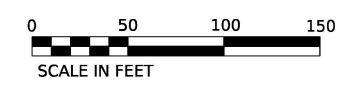
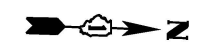
STATE OF ILLINOIS
DEPARTMENT OF TRANSPORTATION

I-80
LANDSCAPING PLANS

SCALE: 1"=50' SHEET 8 OF 19 SHEETS STA. TO STA.

F.A.I. RTE.	SECTION	COUNTY	TOTAL SHEETS	SHEET NO.
80	2024-1003-LS	WILL	71	60
CONTRACT NO. 62X37				
ILLINOIS FED. AID PROJECT				

MODEL: PR_180_Plan_02 (SHEET) FILE NAME: C:\TRANSPORT\SYSTEMS\PRW\201\DM526391\62X37-SHT-LANDSCOPE-PLAN-08.DGN



PRESERVATION AREA:
 REMOVE ANY DAMAGED OR DEADFALL TREES, WEEDS AND INVASIVE SHRUBS RESTORE DISTURBED AREAS WITH TOPDRESS AND SEED.
 TREE REMOVAL, ACRES (SPECIAL)
 INTERSEEDING, CLASS 4

PRESERVATION AREA:
 REMOVE ANY DAMAGED OR DEADFALL TREES, WEEDS AND INVASIVE SHRUBS RESTORE DISTURBED AREAS WITH TOPDRESS AND SEED.
 TREE REMOVAL, ACRES (SPECIAL)
 INTERSEEDING, CLASS 4

SHRUB LEGEND
 SHRUBS (C CODE)

CE	Cephalanthus occidentalis	COMMON BUTTONBUSH
CA	Cornus amomum	SILKY DOGWOOD
AZ	Corylus americana	AMERICAN FILBERT
RA	Rhus aromatica	FRAGRANT SUMAC
RG	Rhus glabra	SMOOTH SUMAC
RT	Rhus typhina	STAGHORN SUMAC
VP	Viburnum prunifolium	BLACKHAW VIBURNUM

LANDSCAPING LEGEND

	EXISTING TREE		MOWSTAKE W/SIGN		PROPOSED SHRUBS/CLUMP FORM TREES & CONTAINER TREES IN MULCHED BED
	EXISTING VEGETATION		MOWLINE		INTERSEEDING, CLASS 5 (MODIFIED)
	PROPOSED SHADE TREE		VINE RESTORATION AREA		PERENNIAL PLANTS, PRAIRIE TYPE, 2" DIAMETER BY 4" DEEP PLUG
	PROPOSED EVERGREEN TREE		PRESERVATION AREA: TREE REMOVAL, ACRES (SPECIAL) INTERSEEDING, CLASS 4		SOIL DECOMPACTION AREA: SOIL DECOMPACTION SEEDING, CLASS 4

TREE LEGEND

SHADE TREES (A CODE)	AE	Aesculus hippocastanum	COMMON HORSECHESTNUT
	AG	Aesculus glabra	OHIO BUCKEYE
	BN	Betula nigra	RIVER BIRCH
	CS	Catalpa speciosa	NORTHERN CATALPA
	CO	Celtis occidentalis	HACKBERRY
	GT	Gleditsia tricanthos inermis	HONEY LOCUST
	GD	Gymnocladus dioicus	KENTUCKY COFFEE TREE
	PA	Platanus x acerifolia	LONDON PLANE TREE
	QA	Quercus Alba	WHITE OAK
	QI	Quercus imbricaria	SHINGLE OAK
QM	Quercus muehlenbergii	CHINKAPIN OAK	
ORNAMENTAL TREES (B CODE)	TA	Tilia americana	AMERICAN LINDEN
	UA	Ulmus americana 'Princeton'	PRINCETON AMERICAN ELM
	UJ	Ulmus japonica x wilsoniana	ACCOLADE ELM
	AC	Acer campestre	HEDGE MAPLE TREE FORM
	AH	Acer campestre	HEDGE MAPLE CLUMP FORM
EVERGREEN/CONIFERS (D CODE)	AL	Amelanchier laevis	ALLEGHENY SERVICEBERRY
	CC	Cercis canadensis	EASTERN REDBUD
	CK	Cladrastis lutea	AMERICAN YELLOWWOOD
	SP	Syringa pekinensis	PEKING LILAC
	JV	Juniperus virginiana	EASTERN RED CEDAR
PG	Picea glauca 'Densata'	BLACK HILLS SPRUCE	
PF	Pinus flexilis	LIMBER PINE	
PS	Pinus strobus	EASTERN WHITE PINE	

MODEL: PR_180_PLAN_024_SHEET
 FILE NAME: C:\TRANSPORT\SYSTEMS\PR\401\DM626391\626391-SHT-LANDSCAPE-PLAN-09.DGN



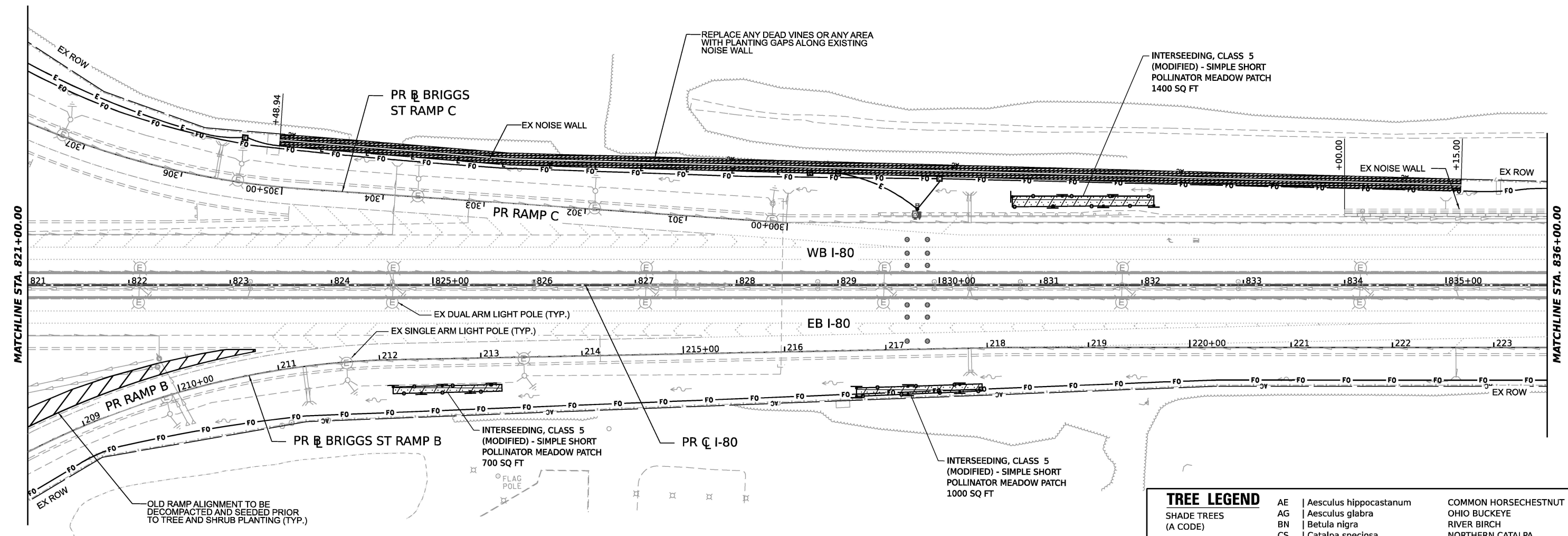
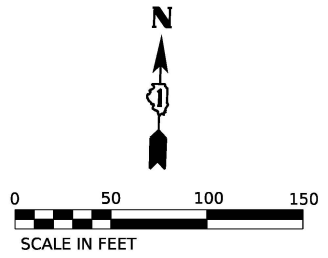
USER NAME = AVILAC	DESIGNED - AD	REVISED -
DRAWN - EH	REVISOR -	
PLOT SCALE = 0.16666667' / IN.	CHECKED - AL	REVISOR -
PLOT DATE = 4/22/2026	DATE - 03/20/2026	REVISOR -

STATE OF ILLINOIS
DEPARTMENT OF TRANSPORTATION

BRIGGS ST (I-80)
LANDSCAPING PLANS

SCALE: 1"=50' SHEET 9 OF 19 SHEETS STA. TO STA.

F.A.I. RTE.	SECTION	COUNTY	TOTAL SHEETS	SHEET NO.
80	2024-1003-LS	WILL	71	61
CONTRACT NO. 62X37				
ILLINOIS FED. AID PROJECT				



TREE LEGEND			
SHADE TREES (A CODE)	AE	Aesculus hippocastanum	COMMON HORSECHESTNUT
	AG	Aesculus glabra	OHIO BUCKEYE
	BN	Betula nigra	RIVER BIRCH
	CS	Catalpa speciosa	NORTHERN CATALPA
	CO	Celtis occidentalis	HACKBERRY
	GT	Gleditsia tricanthos inermis	HONEY LOCUST
	GD	Gymnocladus dioica	KENTUCKY COFFEE TREE
	PA	Platanus x acerifolia	LONDON PLANE TREE
	QA	Quercus Alba	WHITE OAK
	QI	Quercus imbricaria	SHINGLE OAK
	QM	Quercus muehlenbergii	CHINKAPIN OAK
	TA	Tilia americana	AMERICAN LINDEN
	UA	Ulmus americana 'Princeton'	PRINCETON AMERICAN ELM
	UJ	Ulmus japonica x wilsoniana	ACCOLADE ELM
ORNAMENTAL TREES (B CODE)	AC	Acer campestre	HEDGE MAPLE TREE FORM
	AH	Acer campestre	HEDGE MAPLE CLUMP FORM
	AL	Amelanchier laevis	ALLEGHENY SERVICEBERRY
	CC	Cercis canadensis	EASTERN REDBUD
	CK	Cladrastis lutea	AMERICAN YELLOWWOOD
	SP	Syringa pekinensis	PEKING LILAC
EVERGREEN/CONIFERS (D CODE)	JV	Juniperus virginiana	EASTERN RED CEDAR
	PG	Picea glauca 'Densata'	BLACK HILLS SPRUCE
	PF	Pinus flexilis	LIMBER PINE
	PS	Pinus strobus	EASTERN WHITE PINE

LANDSCAPING LEGEND

	EXISTING TREE		MOWSTAKE W/SIGN		PROPOSED SHRUBS/CLUMP FORM TREES & CONTAINER TREES IN MULCHED BED
	EXISTING VEGETATION		MOWLINE		INTERSEEDING, CLASS 5 (MODIFIED) SIMPLE SHORT POLLINATOR MEADOW PATCH
	PROPOSED SHADE TREE		VINE RESTORATION AREA		PERENNIAL PLANTS, PRAIRIE TYPE, 2" DIAMETER BY 4" DEEP PLUG
	PROPOSED EVERGREEN TREE		PRESERVATION AREA: TREE REMOVAL, ACRES (SPECIAL) INTERSEEDING, CLASS 4		SOIL DECOMPACTION AREA: SOIL DECOMPACTION SEEDING, CLASS 4

SHRUB LEGEND

SHRUBS (C CODE)		
CE	Cephalanthus occidentalis	COMMON BUTTONBUSH
CA	Cornus amomum	SILKY DOGWOOD
AZ	Corylus americana	AMERICAN FILBERT
RA	Rhus aromatica	FRAGRANT SUMAC
RG	Rhus glabra	SMOOTH SUMAC
RT	Rhus typhina	STAGHORN SUMAC
VP	Viburnum prunifolium	BLACKHAW VIBURNUM



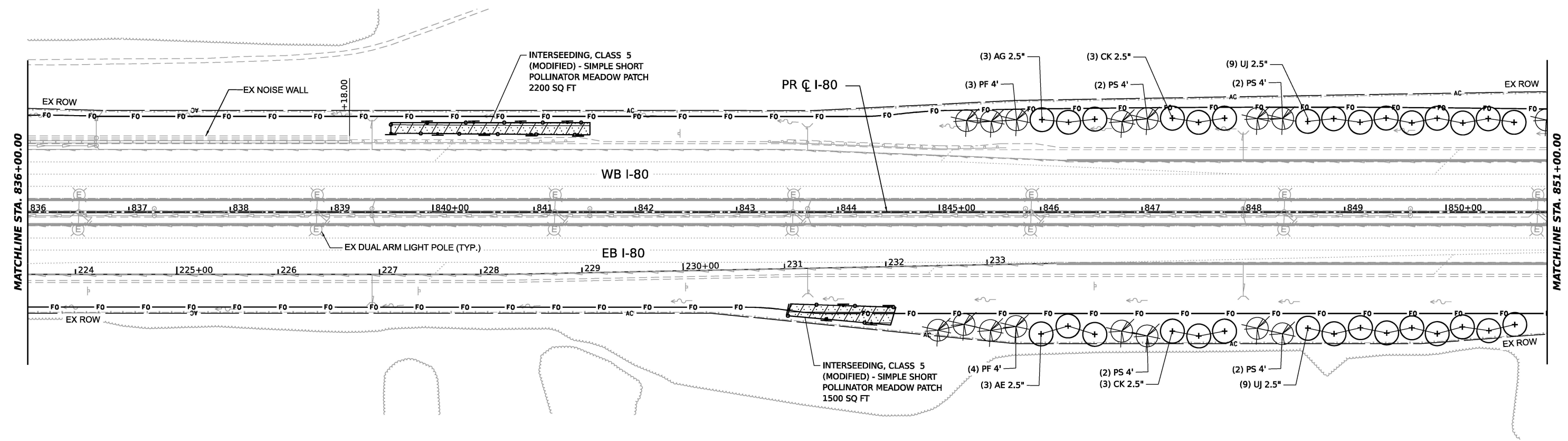
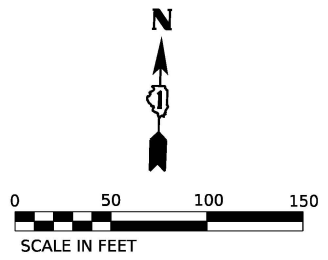
USER NAME = AVILAC	DESIGNED - AD	REVISED -
	DRAWN - EH	REVISED -
PLOT SCALE = 0.16666667' / IN.	CHECKED - AL	REVISED -
PLOT DATE = 4/22/2026	DATE - 03/20/2026	REVISED -

STATE OF ILLINOIS
DEPARTMENT OF TRANSPORTATION

I-80
LANDSCAPING PLANS
SCALE: 1"=50'
SHEET 11 OF 19 SHEETS STA. TO STA.

F.A.I. RTE.	SECTION	COUNTY	TOTAL SHEETS	SHEET NO.
80	2024-1003-LS	WILL	71	63
CONTRACT NO. 62X37				
ILLINOIS FED. AID PROJECT				

MODEL: PR I-80 PLAN 83 (SHEET)
FILE NAME: C:\TRANSPORT\SYSTEMS\PR\2010\MS26391\62X37-SHT-LANDSCAPE-PLAN-11.DGN



TREE LEGEND		
SHADE TREES (A CODE)		
AE	Aesculus hippocastanum	COMMON HORSECHESTNUT
AG	Aesculus glabra	OHIO BUCKEYE
BN	Betula nigra	RIVER BIRCH
CS	Catalpa speciosa	NORTHERN CATALPA
CO	Celtis occidentalis	HACKBERRY
GT	Gleditsia tricanthos inermis	HONEY LOCUST
GD	Gymnocladus dioicus	KENTUCKY COFFEE TREE
PA	Platanus x acerifolia	LONDON PLANE TREE
QA	Quercus Alba	WHITE OAK
QI	Quercus imbricaria	SHINGLE OAK
QM	Quercus muehlenbergii	CHINKAPIN OAK
TA	Tilia americana	AMERICAN LINDEN
UA	Ulmus americana 'Princeton'	PRINCETON AMERICAN ELM
UJ	Ulmus japonica x wilsoniana	ACCOLADE ELM
ORNAMENTAL TREES (B CODE)		
AC	Acer campestre	HEDGE MAPLE TREE FORM
AH	Acer campestre	HEDGE MAPLE CLUMP FORM
AL	Amelanchier laevis	ALLEGHENY SERVICEBERRY
CC	Cercis canadensis	EASTERN REDBUD
CK	Cladrastis lutea	AMERICAN YELLOWWOOD
SP	Syringa pekinensis	PEKING LILAC
EVERGREEN/CONIFERS (D CODE)		
JV	Juniperus virginiana	EASTERN RED CEDAR
PG	Picea glauca 'Densata'	BLACK HILLS SPRUCE
PF	Pinus flexilis	LIMBER PINE
PS	Pinus strobus	EASTERN WHITE PINE

SHRUB LEGEND		
SHRUBS (C CODE)		
CE	Cephalanthus occidentalis	COMMON BUTTONBUSH
CA	Cornus amomum	SILKY DOGWOOD
AZ	Corylus americana	AMERICAN FILBERT
RA	Rhus aromatica	FRAGRANT SUMAC
RG	Rhus glabra	SMOOTH SUMAC
RT	Rhus typhina	STAGHORN SUMAC
VP	Viburnum prunifolium	BLACKHAW VIBURNUM

LANDSCAPING LEGEND			
	EXISTING TREE		MOWSTAKE W/SIGN
	EXISTING VEGETATION		MOWLINE
	PROPOSED SHADE TREE		VINE RESTORATION AREA
	PROPOSED EVERGREEN TREE		PRESERVATION AREA: TREE REMOVAL, ACRES (SPECIAL) INTERSEEDING, CLASS 4
	PROPOSED SHRUBS/CLUMP FORM TREES & CONTAINER TREES IN MULCHED BED		PERENNIAL PLANTS, PRAIRIE TYPE, 2" DIAMETER BY 4" DEEP PLUG
	INTERSEEDING, CLASS 5 (MODIFIED) SIMPLE SHORT POLLINATOR MEADOW PATCH		SOIL DECOMPACTION AREA: SOIL DECOMPACTION SEEDING, CLASS 4

MODEL: PR_I-80_PLAN_04_LANDSCAPING
 FILE NAME: C:\TRANSPORT\SYSTEMS\PR\01\DM526283\182327-SHT-LANDSCAPE-PLAN12.DGN



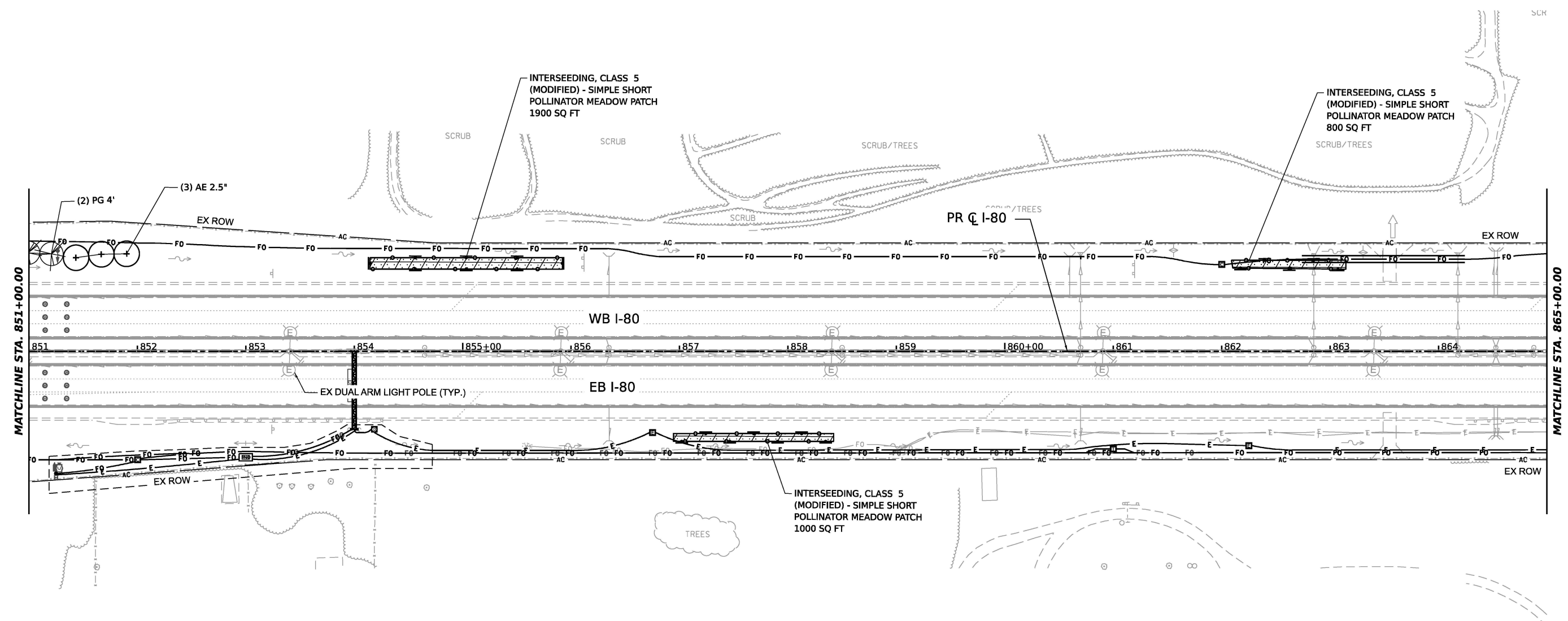
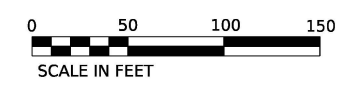
USER NAME = AVILAC	DESIGNED - AD	REVISED -
	DRAWN - EH	REVISED -
PLOT SCALE = 0.16666667' / IN.	CHECKED - AL	REVISED -
PLOT DATE = 4/22/2026	DATE - 03/20/2026	REVISED -

STATE OF ILLINOIS
DEPARTMENT OF TRANSPORTATION

I-80
LANDSCAPING PLANS

SCALE: 1"=50' SHEET 12 OF 19 SHEETS STA. TO STA.

F.A.I. RTE.	SECTION	COUNTY	TOTAL SHEETS	SHEET NO.
80	2024-1003-LS	WILL	71	64
CONTRACT NO. 62X37				
ILLINOIS FED. AID PROJECT				



TREE LEGEND		
SHADE TREES (A CODE)		
AE	Aesculus hippocastanum	COMMON HORSECHESTNUT
AG	Aesculus glabra	OHIO BUCKEYE
BN	Betula nigra	RIVER BIRCH
CS	Catalpa speciosa	NORTHERN CATALPA
CO	Celtis occidentalis	HACKBERRY
GT	Gleditsia tricanthos inermis	HONEY LOCUST
GD	Gymnocladus dioicus	KENTUCKY COFFEE TREE
PA	Platanus x acerifolia	LONDON PLANE TREE
QA	Quercus Alba	WHITE OAK
QI	Quercus imbricaria	SHINGLE OAK
QM	Quercus muehlenbergii	CHINKAPIN OAK
TA	Tilia americana	AMERICAN LINDEN
UA	Ulmus americana 'Princeton'	PRINCETON AMERICAN ELM
UJ	Ulmus japonica x wilsoniana	ACCOLADE ELM
ORNAMENTAL TREES (B CODE)		
AC	Acer campestre	HEDGE MAPLE TREE FORM
AH	Acer campestre	HEDGE MAPLE CLUMP FORM
AL	Amelanchier laevis	ALLEGHENY SERVICEBERRY
CC	Cercis canadensis	EASTERN REDBUD
CK	Cladrastis lutea	AMERICAN YELLOWWOOD
SP	Syringa pekinensis	PEKING LILAC
EVERGREEN/CONIFERS (D CODE)		
JV	Juniperus virginiana	EASTERN RED CEDAR
PG	Picea glauca 'Densata'	BLACK HILLS SPRUCE
PF	Pinus flexilis	LIMBER PINE
PS	Pinus strobus	EASTERN WHITE PINE

SHRUB LEGEND		
SHRUBS (C CODE)		
CE	Cephalanthus occidentalis	COMMON BUTTONBUSH
CA	Cornus amomum	SILKY DOGWOOD
AZ	Corylus americana	AMERICAN FILBERT
RA	Rhus aromatica	FRAGRANT SUMAC
RG	Rhus glabra	SMOOTH SUMAC
RT	Rhus typhina	STAGHORN SUMAC
VP	Viburnum prunifolium	BLACKHAW VIBURNUM

LANDSCAPING LEGEND			
	EXISTING TREE		MOWSTAKE W/SIGN
	EXISTING VEGETATION		MOWLINE
	PROPOSED SHADE TREE		VINE RESTORATION AREA
	PROPOSED EVERGREEN TREE		PRESERVATION AREA: TREE REMOVAL, ACRES (SPECIAL) INTERSEEDING, CLASS 4
	PROPOSED SHRUBS/CLUMP FORM TREES & CONTAINER TREES IN MULCHED BED		INTERSEEDING, CLASS 5 (MODIFIED) SIMPLE SHORT POLLINATOR MEADOW PATCH
	PERENNIAL PLANTS, PRAIRIE TYPE, 2" DIAMETER BY 4" DEEP PLUG		SOIL DECOMPACTION AREA: SOIL DECOMPACTION SEEDING, CLASS 4

MODEL: PR_I-80_PLAN_05 (SHEET)
 FILE NAME: C:\TRANSPORT\SYSTEMS\PR\01\DM52629\162327-SHT-LANDSCOPE-PLAN\3.DGN



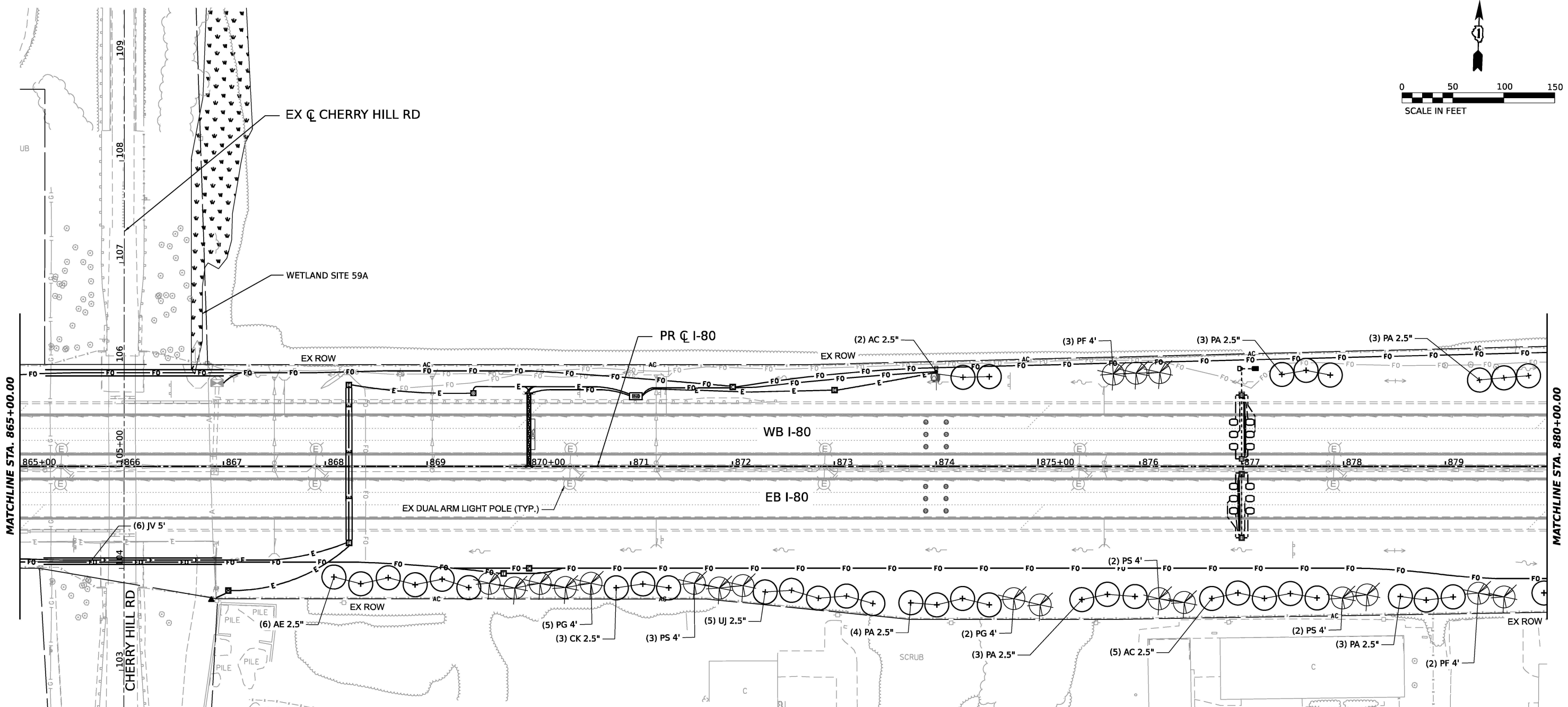
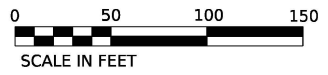
USER NAME = AVILAC	DESIGNED - AD	REVISED -
	DRAWN - EH	REVISED -
PLOT SCALE = 0.16666667' / IN.	CHECKED - AL	REVISED -
PLOT DATE = 4/22/2026	DATE - 03/20/2026	REVISED -

STATE OF ILLINOIS
DEPARTMENT OF TRANSPORTATION

I-80
LANDSCAPING PLANS

SCALE: 1"=50' SHEET 13 OF 19 SHEETS STA. TO STA.

F.A.I. RTE.	SECTION	COUNTY	TOTAL SHEETS	SHEET NO.
80	2024-1003-LS	WILL	71	65
CONTRACT NO. 62X37				
ILLINOIS FED. AID PROJECT				



SHRUB LEGEND

SHRUBS (C CODE)	CE	Cephalanthus occidentalis	COMMON BUTTONBUSH
	CA	Cornus amomum	SILKY DOGWOOD
	AZ	Corylus americana	AMERICAN FILBERT
	RA	Rhus aromatica	FRAGRANT SUMAC
	RG	Rhus glabra	SMOOTH SUMAC
	RT	Rhus typhina	STAGHORN SUMAC
	VP	Viburnum prunifolium	BLACKHAW VIBURNUM

LANDSCAPING LEGEND

	EXISTING TREE		MOWSTAKE W/SIGN		PROPOSED SHRUBS/CLUMP FORM TREES & CONTAINER TREES IN MULCHED BED
	EXISTING VEGETATION		MOWLINE		INTERSEEDING, CLASS 5 (MODIFIED)
	PROPOSED SHADE TREE		VINE RESTORATION AREA		PERENNIAL PLANTS, PRAIRIE TYPE, 2" DIAMETER BY 4" DEEP PLUG
	PROPOSED EVERGREEN TREE		PRESERVATION AREA: TREE REMOVAL, ACRES (SPECIAL)		SOIL DECOMPACTION SEEDING, CLASS 4
			INTERSEEDING, CLASS 4		

TREE LEGEND

SHADE TREES (A CODE)	AE	Aesculus hippocastanum	COMMON HORSECHESTNUT
	AG	Aesculus glabra	OHIO BUCKEYE
	BN	Betula nigra	RIVER BIRCH
	CS	Catalpa speciosa	NORTHERN CATALPA
	CO	Celtis occidentalis	HACKBERRY
	GT	Gleditsia tricanthos inermis	HONEY LOCUST
	GD	Gymnocladus dioica	KENTUCKY COFFEE TREE
	PA	Platanus x acerifolia	LONDON PLANE TREE
	QA	Quercus Alba	WHITE OAK
	QI	Quercus imbricaria	SHINGLE OAK
	QM	Quercus muehlenbergii	CHINKAPIN OAK
	TA	Tilia americana	AMERICAN LINDEN
	UA	Ulmus americana 'Princeton'	PRINCETON AMERICAN ELM
	UJ	Ulmus japonica x wilsoniana	ACCOLADE ELM
ORNAMENTAL TREES (B CODE)	AC	Acer campestre	HEDGE MAPLE TREE FORM
	AH	Acer campestre	HEDGE MAPLE CLUMP FORM
	AL	Amelanchier laevis	ALLEGHENY SERVICEBERRY
	CC	Cercis canadensis	EASTERN REDBUD
	CK	Cladrastis lutea	AMERICAN YELLOWWOOD
	SP	Syringa pekinensis	PEKING LILAC
EVERGREEN/CONIFERS (D CODE)	JV	Juniperus virginiana	EASTERN RED CEDAR
	PG	Picea glauca 'Densata'	BLACK HILLS SPRUCE
	PF	Pinus flexilis	LIMBER PINE
	PS	Pinus strobus	EASTERN WHITE PINE

MODEL: PR_I-80_PLANS_EXP (SHEET)
FILE NAME: C:\TRANSPORT\SYSTEMS\PRW\2010\MS2629\162327-SHT-LANDSCOPE-PLAN-1.DGN



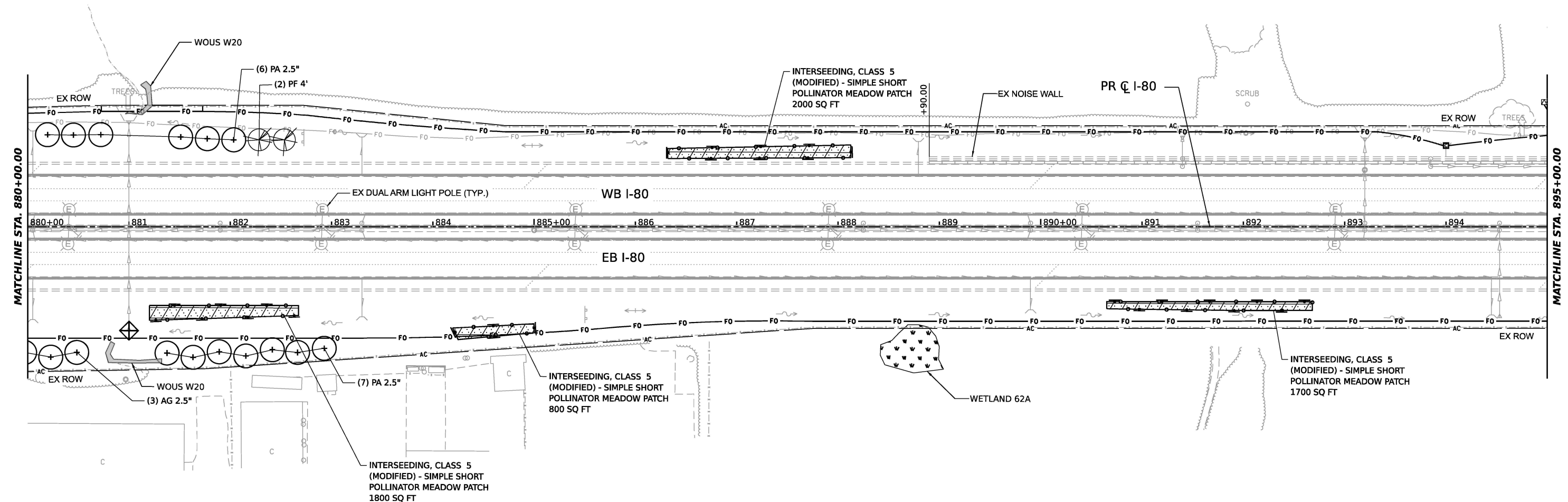
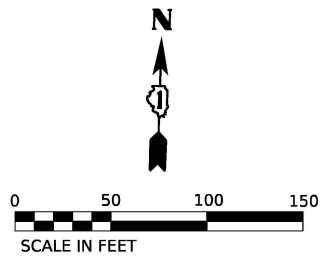
USER NAME = AVILAC	DESIGNED - AD	REVISED -
	DRAWN - EH	REVISED -
PLOT SCALE = 0.16666667' / IN.	CHECKED - AL	REVISED -
PLOT DATE = 4/22/2026	DATE - 03/20/2026	REVISED -

STATE OF ILLINOIS
DEPARTMENT OF TRANSPORTATION

I-80
LANDSCAPING PLANS

SCALE: 1"=50' SHEET 14 OF 19 SHEETS STA. TO STA.

F.A.I. RTE.	SECTION	COUNTY	TOTAL SHEETS	SHEET NO.
80	2024-1003-LS	WILL	71	66
CONTRACT NO. 62X37				
ILLINOIS FED. AID PROJECT				



TREE LEGEND		
SHADE TREES (A CODE)		
AE	Aesculus hippocastanum	COMMON HORSECHESTNUT
AG	Aesculus glabra	OHIO BUCKEYE
BN	Betula nigra	RIVER BIRCH
CS	Catalpa speciosa	NORTHERN CATALPA
CO	Celtis occidentalis	HACKBERRY
GT	Gleditsia tricanthos inermis	HONEY LOCUST
GD	Gymnocladus dioicus	KENTUCKY COFFEE TREE
PA	Platanus x acerifolia	LONDON PLANE TREE
QA	Quercus Alba	WHITE OAK
QI	Quercus imbricaria	SHINGLE OAK
QM	Quercus muehlenbergii	CHINKAPIN OAK
TA	Tilia americana	AMERICAN LINDEN
UA	Ulmus americana 'Princeton'	PRINCETON AMERICAN ELM
UJ	Ulmus japonica x wilsoniana	ACCOLADE ELM
ORNAMENTAL TREES (B CODE)		
AC	Acer campestre	HEDGE MAPLE TREE FORM
AH	Acer campestre	HEDGE MAPLE CLUMP FORM
AL	Amelanchier laevis	ALLEGHENY SERVICEBERRY
CC	Cercis canadensis	EASTERN REDBUD
CK	Cladrastis lutea	AMERICAN YELLOWWOOD
SP	Syringa pekinensis	PEKING LILAC
EVERGREEN/CONIFERS (D CODE)		
JV	Juniperus virginiana	EASTERN RED CEDAR
PG	Picea glauca 'Densata'	BLACK HILLS SPRUCE
PF	Pinus flexilis	LIMBER PINE
PS	Pinus strobus	EASTERN WHITE PINE

SHRUB LEGEND		
SHRUBS (C CODE)		
CE	Cephalanthus occidentalis	COMMON BUTTONBUSH
CA	Cornus amomum	SILKY DOGWOOD
AZ	Corylus americana	AMERICAN FILBERT
RA	Rhus aromatica	FRAGRANT SUMAC
RG	Rhus glabra	SMOOTH SUMAC
RT	Rhus typhina	STAGHORN SUMAC
VP	Viburnum prunifolium	BLACKHAW VIBURNUM

LANDSCAPING LEGEND			
	EXISTING TREE		MOWSTAKE W/SIGN
	EXISTING VEGETATION		MOWLINE
	PROPOSED SHADE TREE		VINE RESTORATION AREA
	PROPOSED EVERGREEN TREE		PRESERVATION AREA: TREE REMOVAL, ACRES (SPECIAL) INTERSEEDING, CLASS 4
	PROPOSED SHRUBS/CLUMP FORM TREES & CONTAINER TREES IN MULCHED BED		SOIL DECOMPACTION AREA: SOIL DECOMPACTION SEEDING, CLASS 4
	INTERSEEDING, CLASS 5 (MODIFIED) SIMPLE SHORT POLLINATOR MEADOW PATCH		
	PERENNIAL PLANTS, PRAIRIE TYPE, 2" DIAMETER BY 4" DEEP PLUG		

MODEL: PR_180_Plan_17 (SHEET)
 FILE NAME: C:\TRANSPORT\SYSTEMS-PW\201\DM526391\62X37-SHT-LANDSCAPE-PLAN-15.DGN

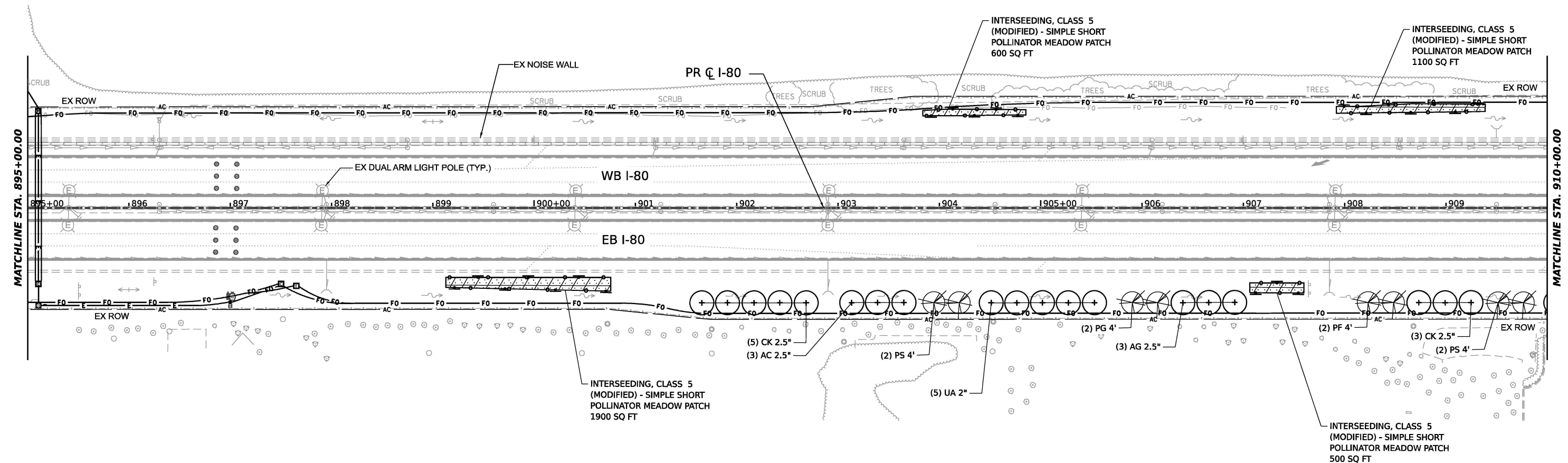
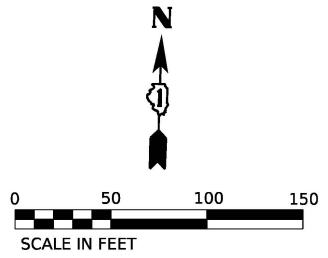


USER NAME = AVILAC	DESIGNED - AD	REVISED -
	DRAWN - EH	REVISED -
PLOT SCALE = 0.16666667' / IN.	CHECKED - AL	REVISED -
PLOT DATE = 4/22/2026	DATE - 03/20/2026	REVISED -

**STATE OF ILLINOIS
DEPARTMENT OF TRANSPORTATION**

I-80 LANDSCAPING PLANS	
SCALE: 1"=50'	SHEET 15 OF 19 SHEETS STA. TO STA.

F.A.I. RTE.	SECTION	COUNTY	TOTAL SHEETS	SHEET NO.
80	2024-1003-LS	WILL	71	67
CONTRACT NO. 62X37				
ILLINOIS FED. AID PROJECT				



TREE LEGEND		
SHADE TREES (A CODE)		
AE	Aesculus hippocastanum	COMMON HORSECHESTNUT
AG	Aesculus glabra	OHIO BUCKEYE
BN	Betula nigra	RIVER BIRCH
CS	Catalpa speciosa	NORTHERN CATALPA
CO	Celtis occidentalis	HACKBERRY
GT	Gleditsia tricanthos inermis	HONEY LOCUST
GD	Gymnocladus dioicus	KENTUCKY COFFEE TREE
PA	Platanus x acerifolia	LONDON PLANE TREE
QA	Quercus Alba	WHITE OAK
QI	Quercus imbricaria	SHINGLE OAK
QM	Quercus muehlenbergii	CHINKAPIN OAK
TA	Tilia americana	AMERICAN LINDEN
UA	Ulmus americana 'Princeton'	PRINCETON AMERICAN ELM
UJ	Ulmus japonica x wilsoniana	ACCOLADE ELM
ORNAMENTAL TREES (B CODE)		
AC	Acer campestre	HEDGE MAPLE TREE FORM
AH	Acer campestre	HEDGE MAPLE CLUMP FORM
AL	Amelanchier laevis	ALLEGHENY SERVICEBERRY
CC	Cercis canadensis	EASTERN REDBUD
CK	Cladrastis lutea	AMERICAN YELLOWWOOD
SP	Syringa pekinensis	PEKING LILAC
EVERGREEN/CONIFERS (D CODE)		
JV	Juniperus virginiana	EASTERN RED CEDAR
PG	Picea glauca 'Densata'	BLACK HILLS SPRUCE
PF	Pinus flexilis	LIMBER PINE
PS	Pinus strobus	EASTERN WHITE PINE

SHRUB LEGEND		
SHRUBS (C CODE)		
CE	Cephalanthus occidentalis	COMMON BUTTONBUSH
CA	Cornus amomum	SILKY DOGWOOD
AZ	Corylus americana	AMERICAN FILBERT
RA	Rhus aromatica	FRAGRANT SUMAC
RG	Rhus glabra	SMOOTH SUMAC
RT	Rhus typhina	STAGHORN SUMAC
VP	Viburnum prunifolium	BLACKHAW VIBURNUM

LANDSCAPING LEGEND			
	EXISTING TREE		MOWSTAKE W/SIGN
	EXISTING VEGETATION		MOWLINE
	PROPOSED SHADE TREE		VINE RESTORATION AREA
	PROPOSED EVERGREEN TREE		PRESERVATION AREA: TREE REMOVAL, ACRES (SPECIAL) INTERSEEDING, CLASS 4
	PROPOSED SHRUBS/CLUMP FORM TREES & CONTAINER TREES IN MULCHED BED		INTERSEEDING, CLASS 5 (MODIFIED) SIMPLE SHORT POLLINATOR MEADOW PATCH
	INTERSEEDING, CLASS 5 (MODIFIED) SIMPLE SHORT POLLINATOR MEADOW PATCH		PERENNIAL PLANTS, PRAIRIE TYPE, 2" DIAMETER BY 4" DEEP PLUG
	SOIL DECOMPACTION AREA: SOIL DECOMPACTION SEEDING, CLASS 4		

MODEL: PR_180_Plan_18 (SHEET)
 FILE NAME: C:\TRANSPORT\SYSTEMS\PRW\01\DM52629\182327-SHT-LANDSCOPE-PLAN-18.DGN



USER NAME = AVILAC	DESIGNED - AD	REVISED -
	DRAWN - EH	REVISED -
PLOT SCALE = 0.16666667 ' / IN.	CHECKED - AL	REVISED -
PLOT DATE = 4/22/2026	DATE - 03/20/2026	REVISED -

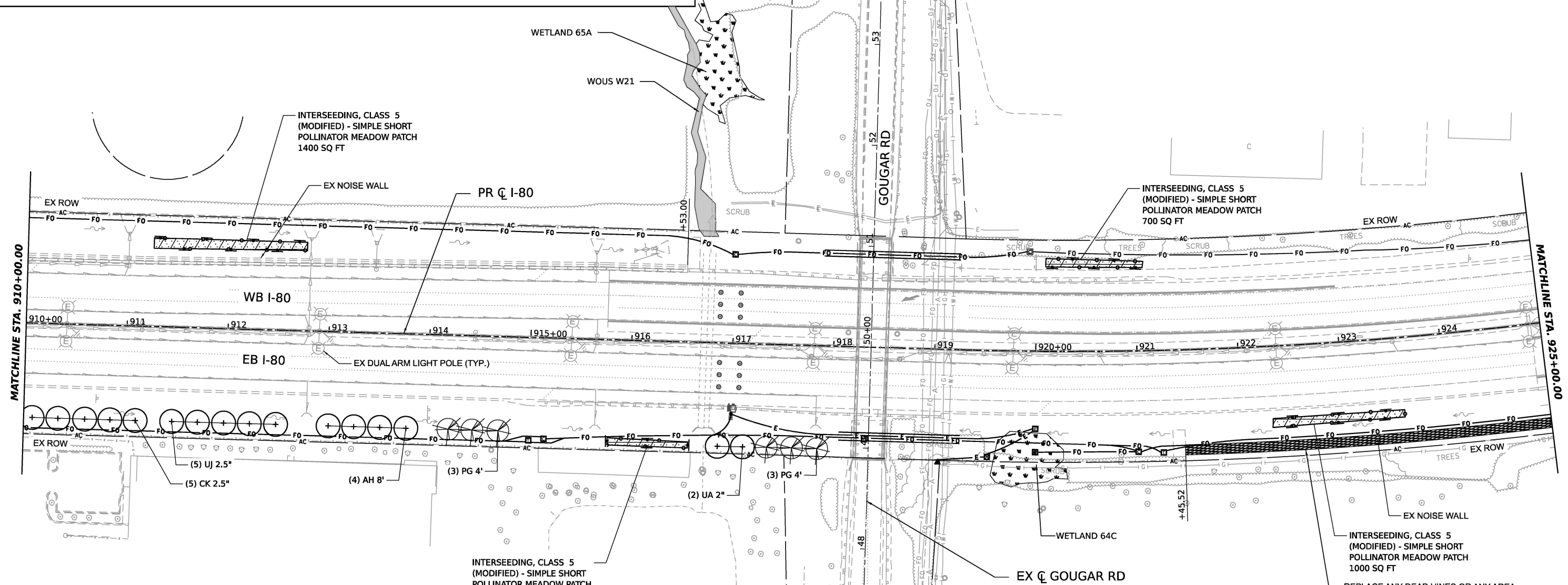
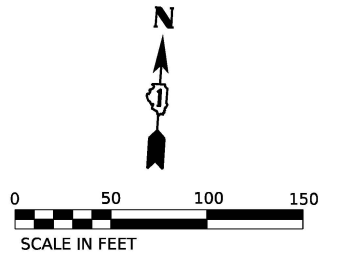
STATE OF ILLINOIS
DEPARTMENT OF TRANSPORTATION

I-80		F.A.I. RTE.	SECTION	COUNTY	TOTAL SHEETS	SHEET NO.
LANDSCAPING PLANS		80	2024-1003-LS	WILL	71	68
SCALE: 1"=50'		SHEET 16 OF 19 SHEETS		STA.	TO STA.	

CONTRACT NO. 62X37	
ILLINOIS	FED. AID PROJECT

LANDSCAPING LEGEND

- EXISTING TREE
- EXISTING VEGETATION
- PROPOSED SHADE TREE
- PROPOSED EVERGREEN TREE
- MOWSTAKE W/SIGN
- MOWLINE
- VINE RESTORATION AREA
- PRESERVATION AREA: TREE REMOVAL, ACRES (SPECIAL) INTERSEEDING, CLASS 4
- PROPOSED SHRUBS/CLUMP FORM TREES & CONTAINER TREES IN MULCHED BED
- INTERSEEDING, CLASS 5 (MODIFIED) - SIMPLE SHORT POLLINATOR MEADOW PATCH
- PERENNIAL PLANTS, PRAIRIE TYPE, 2" DIAMETER BY 4" DEEP PLUG
- SOIL DECOMPACTION AREA: SOIL DECOMPACTION SEEDING, CLASS 4



TREE LEGEND

SHADE TREES (A CODE)	AE	Aesculus hippocastanum	COMMON HORSECHESTNUT
	AG	Aesculus glabra	OHIO BUCKEYE
	BN	Betula nigra	RIVER BIRCH
	CS	Catalpa speciosa	NORTHERN CATALPA
	CO	Celtis occidentalis	HACKBERRY
	GT	Gleditsia tricanthos inermis	HONEY LOCUST
	GD	Gymnocladus dioicus	KENTUCKY COFFEE TREE
	PA	Platanus x acerifolia	LONDON PLANE TREE
	QA	Quercus Alba	WHITE OAK
	QI	Quercus imbricaria	SHINGLE OAK
QM	Quercus muehlenbergii	CHINKAPIN OAK	
TA	Tilia americana	AMERICAN LINDEN	
UA	Ulmus americana 'Princeton'	PRINCETON AMERICAN ELM	
UJ	Ulmus japonica x wilsoniana	ACCOLADE ELM	
ORNAMENTAL TREES (B CODE)	AC	Acer campestre	HEDGE MAPLE TREE FORM
	AH	Acer campestre	HEDGE MAPLE CLUMP FORM
	AL	Amelanchier laevis	ALLEGHENY SERVICEBERRY
	CC	Cercis canadensis	EASTERN REDBUD
	CK	Cladrastis lutea	AMERICAN YELLOWWOOD
SP	Syringa pekinensis	PEKING LILAC	
EVERGREEN/CONIFERS (D CODE)	JV	Juniperus virginiana	EASTERN RED CEDAR
	PG	Picea glauca 'Densata'	BLACK HILLS SPRUCE
	PF	Pinus flexilis	LIMBER PINE
	PS	Pinus strobus	EASTERN WHITE PINE

SHRUB LEGEND

SHRUBS (C CODE)	CE	Cephalanthus occidentalis	COMMON BUTTONBUSH
	CA	Cornus amomum	SILKY DOGWOOD
	AZ	Corylus americana	AMERICAN FILBERT
	RA	Rhus aromatica	FRAGRANT SUMAC
	RG	Rhus glabra	SMOOTH SUMAC
	RT	Rhus typhina	STAGHORN SUMAC
	VP	Viburnum prunifolium	BLACKHAW VIBURNUM

MODEL: PR_180_Plan_180_Landscaping
 FILE NAME: C:\TRANSPORT\SYSTEMS\PRW\01\DM2626391\62X37-SHT-LANDSCAPE-PLAN-17.DGN

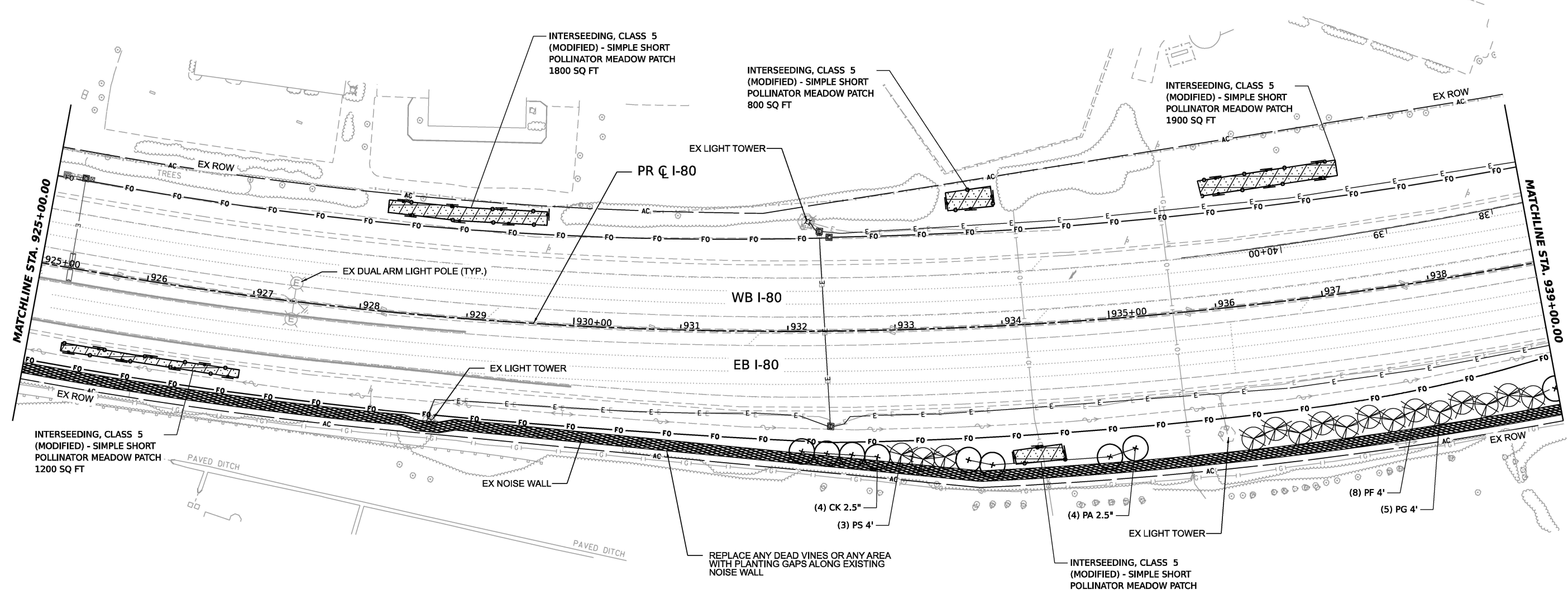
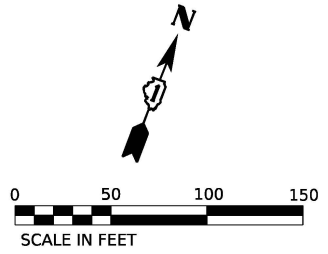


USER NAME = AVILAC	DESIGNED - AD	REVISED -
	DRAWN - EH	REVISED -
PLOT SCALE = 0.16666667 ' / IN.	CHECKED - AL	REVISED -
PLOT DATE = 4/22/2026	DATE - 03/20/2026	REVISED -

STATE OF ILLINOIS
DEPARTMENT OF TRANSPORTATION

I-80
LANDSCAPING PLANS
 SCALE: 1"=50' SHEET 17 OF 19 SHEETS STA. TO STA.

F.A.I. RTE.	SECTION	COUNTY	TOTAL SHEETS	SHEET NO.
80	2024-1003-LS	WILL	71	69
CONTRACT NO. 62X37				
ILLINOIS FED. AID PROJECT				



TREE LEGEND		
SHADE TREES (A CODE)		
AE	Aesculus hippocastanum	COMMON HORSECHESTNUT
AG	Aesculus glabra	OHIO BUCKEYE
BN	Betula nigra	RIVER BIRCH
CS	Catalpa speciosa	NORTHERN CATALPA
CO	Celtis occidentalis	HACKBERRY
GT	Gleditsia tricanthos inermis	HONEY LOCUST
GD	Gymnocladus dioicus	KENTUCKY COFFEE TREE
PA	Platanus x acerifolia	LONDON PLANE TREE
QA	Quercus Alba	WHITE OAK
QI	Quercus imbricaria	SHINGLE OAK
QM	Quercus muehlenbergii	CHINKAPIN OAK
TA	Tilia americana	AMERICAN LINDEN
UA	Ulmus americana 'Princeton'	PRINCETON AMERICAN ELM
UJ	Ulmus japonica x wilsoniana	ACCOLADE ELM
ORNAMENTAL TREES (B CODE)		
AC	Acer campestre	HEDGE MAPLE TREE FORM
AH	Acer campestre	HEDGE MAPLE CLUMP FORM
AL	Amelanchier laevis	ALLEGHENY SERVICEBERRY
CC	Cercis canadensis	EASTERN REDBUD
CK	Cladrastis lutea	AMERICAN YELLOWWOOD
SP	Syringa pekinensis	PEKING LILAC
EVERGREEN/CONIFERS (D CODE)		
JV	Juniperus virginiana	EASTERN RED CEDAR
PG	Picea glauca 'Densata'	BLACK HILLS SPRUCE
PF	Pinus flexilis	LIMBER PINE
PS	Pinus strobus	EASTERN WHITE PINE

SHRUB LEGEND		
SHRUBS (C CODE)		
CE	Cephalanthus occidentalis	COMMON BUTTONBUSH
CA	Cornus amomum	SILKY DOGWOOD
AZ	Corylus americana	AMERICAN FILBERT
RA	Rhus aromatica	FRAGRANT SUMAC
RG	Rhus glabra	SMOOTH SUMAC
RT	Rhus typhina	STAGHORN SUMAC
VP	Viburnum prunifolium	BLACKHAW VIBURNUM

LANDSCAPING LEGEND			
	EXISTING TREE		MOWSTAKE W/SIGN
	EXISTING VEGETATION		MOWLINE
	PROPOSED SHADE TREE		VINE RESTORATION AREA
	PROPOSED EVERGREEN TREE		PRESERVATION AREA: TREE REMOVAL, ACRES (SPECIAL) INTERSEEDING, CLASS 4
	PROPOSED SHRUBS/CLUMP FORM TREES & CONTAINER TREES IN MULCHED BED		INTERSEEDING, CLASS 5 (MODIFIED) SIMPLE SHORT POLLINATOR MEADOW PATCH
	PERENNIAL PLANTS, PRAIRIE TYPE, 2" DIAMETER BY 4" DEEP PLUG		SOIL DECOMPACTION AREA: SOIL DECOMPACTION SEEDING, CLASS 4

MODEL: PR_180_Plan_60 (SHEET)
 FILE NAME: C:\TRANSPORT\SYSTEMS\PRW\01\DM526391\62X37-SHT-LANDSCAPE-PLAN-18.DGN



USER NAME = AVILAC	DESIGNED - AD	REVISED -
	DRAWN - EH	REVISED -
PLOT SCALE = 0.16666667' / IN.	CHECKED - AL	REVISED -
PLOT DATE = 4/22/2026	DATE - 03/20/2026	REVISED -

STATE OF ILLINOIS
DEPARTMENT OF TRANSPORTATION

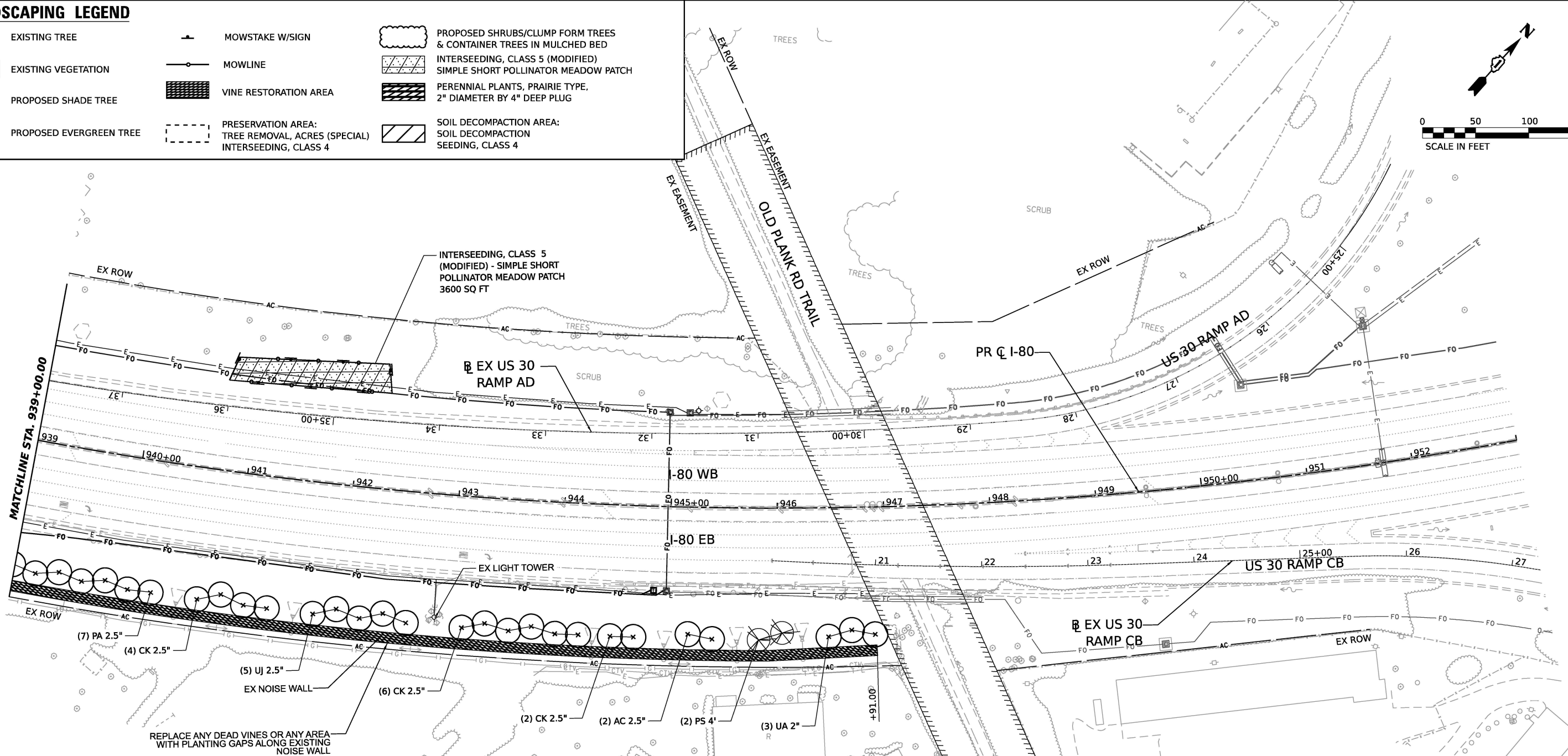
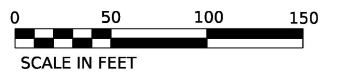
I-80
LANDSCAPING PLANS

SCALE: 1"=50' SHEET 18 OF 19 SHEETS STA. TO STA.

F.A.I. RTE.	SECTION	COUNTY	TOTAL SHEETS	SHEET NO.
80	2024-1003-LS	WILL	71	70
CONTRACT NO. 62X37				
ILLINOIS FED. AID PROJECT				

LANDSCAPING LEGEND

- EXISTING TREE
- EXISTING VEGETATION
- PROPOSED SHADE TREE
- PROPOSED EVERGREEN TREE
- MOWSTAKE W/SIGN
- MOWLINE
- VINE RESTORATION AREA
- PRESERVATION AREA: TREE REMOVAL, ACRES (SPECIAL) INTERSEEDING, CLASS 4
- PROPOSED SHRUBS/CLUMP FORM TREES & CONTAINER TREES IN MULCHED BED
- INTERSEEDING, CLASS 5 (MODIFIED) SIMPLE SHORT POLLINATOR MEADOW PATCH
- PERENNIAL PLANTS, PRAIRIE TYPE, 2" DIAMETER BY 4" DEEP PLUG
- SOIL DECOMPACTION AREA: SOIL DECOMPACTION SEEDING, CLASS 4



TREE LEGEND

SHADE TREES (A CODE)	ORNAMENTAL TREES (B CODE)	EVERGREEN/CONIFERS (D CODE)	COMMON HORSECHESTNUT	OHIO BUCKEYE	RIVER BIRCH	NORTHERN CATALPA	HACKBERRY	HONEY LOCUST	KENTUCKY COFFEE TREE	LONDON PLANE TREE	WHITE OAK	SHINGLE OAK	CHINKAPIN OAK	AMERICAN LINDEN	PRINCETON AMERICAN ELM	ACCOLADE ELM
AE Aesculus hippocastanum	AC Acer campestre	JV Juniperus virginiana	AG Aesculus glabra	AH Acer campestre	PG Picea glauca 'Densata'	BN Betula nigra	AL Amelanchier laevis	PF Pinus flexilis	PS Pinus strobus	PS Pinus strobus	PS Pinus strobus	PS Pinus strobus	PS Pinus strobus	PS Pinus strobus	PS Pinus strobus	PS Pinus strobus
CS Catalpa speciosa	CC Cercis canadensis	PF Pinus flexilis	CO Celtis occidentalis	CK Cladrastis lutea	PS Pinus strobus	GT Gleditsia tricanthos inermis	SP Syringa pekinensis	PS Pinus strobus	PS Pinus strobus	PS Pinus strobus	PS Pinus strobus	PS Pinus strobus	PS Pinus strobus	PS Pinus strobus	PS Pinus strobus	PS Pinus strobus
GD Gymnocladus dioicus	SP Syringa pekinensis	PS Pinus strobus	PA Platanus x acerifolia	PS Pinus strobus	PS Pinus strobus	QM Quercus muehlenbergii	PS Pinus strobus	PS Pinus strobus	PS Pinus strobus	PS Pinus strobus	PS Pinus strobus	PS Pinus strobus	PS Pinus strobus	PS Pinus strobus	PS Pinus strobus	PS Pinus strobus
QA Quercus Alba	PS Pinus strobus	PS Pinus strobus	QI Quercus imbricaria	PS Pinus strobus	PS Pinus strobus	TA Tilia americana	PS Pinus strobus	PS Pinus strobus	PS Pinus strobus	PS Pinus strobus	PS Pinus strobus	PS Pinus strobus	PS Pinus strobus	PS Pinus strobus	PS Pinus strobus	PS Pinus strobus
QJ Quercus muhlenbergii	PS Pinus strobus	PS Pinus strobus	UA Ulmus americana 'Princeton'	PS Pinus strobus	PS Pinus strobus	UA Ulmus americana 'Princeton'	PS Pinus strobus	PS Pinus strobus	PS Pinus strobus	PS Pinus strobus	PS Pinus strobus	PS Pinus strobus	PS Pinus strobus	PS Pinus strobus	PS Pinus strobus	PS Pinus strobus
UJ Ulmus japonica x wilsoniana	PS Pinus strobus	PS Pinus strobus	UJ Ulmus japonica x wilsoniana	PS Pinus strobus	PS Pinus strobus	UJ Ulmus japonica x wilsoniana	PS Pinus strobus	PS Pinus strobus	PS Pinus strobus	PS Pinus strobus	PS Pinus strobus	PS Pinus strobus	PS Pinus strobus	PS Pinus strobus	PS Pinus strobus	PS Pinus strobus

SHRUB LEGEND

SHRUBS (C CODE)	COMMON BUTTONBUSH	SILKY DOGWOOD	AMERICAN FILBERT	FRAGRANT SUMAC	SMOOTH SUMAC	STAGHORN SUMAC	BLACKHAW VIBURNUM
CE Cephalanthus occidentalis	CE Cephalanthus occidentalis	CA Cornus amomum	AZ Corylus americana	RA Rhus aromatica	RG Rhus glabra	RT Rhus typhina	VP Viburnum prunifolium
CA Cornus amomum	CA Cornus amomum	AZ Corylus americana	RA Rhus aromatica	RG Rhus glabra	RT Rhus typhina	VP Viburnum prunifolium	VP Viburnum prunifolium
AZ Corylus americana	RA Rhus aromatica	RG Rhus glabra	RT Rhus typhina	VP Viburnum prunifolium	VP Viburnum prunifolium	VP Viburnum prunifolium	VP Viburnum prunifolium
RA Rhus aromatica	RG Rhus glabra	RT Rhus typhina	VP Viburnum prunifolium	VP Viburnum prunifolium	VP Viburnum prunifolium	VP Viburnum prunifolium	VP Viburnum prunifolium
RG Rhus glabra	RT Rhus typhina	VP Viburnum prunifolium	VP Viburnum prunifolium	VP Viburnum prunifolium	VP Viburnum prunifolium	VP Viburnum prunifolium	VP Viburnum prunifolium
RT Rhus typhina	VP Viburnum prunifolium	VP Viburnum prunifolium	VP Viburnum prunifolium	VP Viburnum prunifolium	VP Viburnum prunifolium	VP Viburnum prunifolium	VP Viburnum prunifolium
VP Viburnum prunifolium	VP Viburnum prunifolium	VP Viburnum prunifolium	VP Viburnum prunifolium	VP Viburnum prunifolium	VP Viburnum prunifolium	VP Viburnum prunifolium	VP Viburnum prunifolium

MODEL: PR_180_Plan_61 (SHEET)
 FILE NAME: C:\TRANSPORT\SYSTEMS\PRW\201\DM526283\182327-SHT-LANDSCAPE-PLAN-19.DGN



USER NAME = AVILAC	DESIGNED - AD	REVISED -
	DRAWN - EH	REVISED -
PLOT SCALE = 0.166667" / IN.	CHECKED - AL	REVISED -
PLOT DATE = 4/22/2026	DATE - 03/20/2026	REVISED -

STATE OF ILLINOIS
DEPARTMENT OF TRANSPORTATION

I-80		
LANDSCAPING PLANS		
SCALE: 1"=50'	SHEET 19 OF 19 SHEETS	STA. TO STA.

F.A.I. RTE.	SECTION	COUNTY	TOTAL SHEETS	SHEET NO.
80	2024-1003-LS	WILL	71	71
CONTRACT NO. 62X37				
ILLINOIS FED. AID PROJECT				