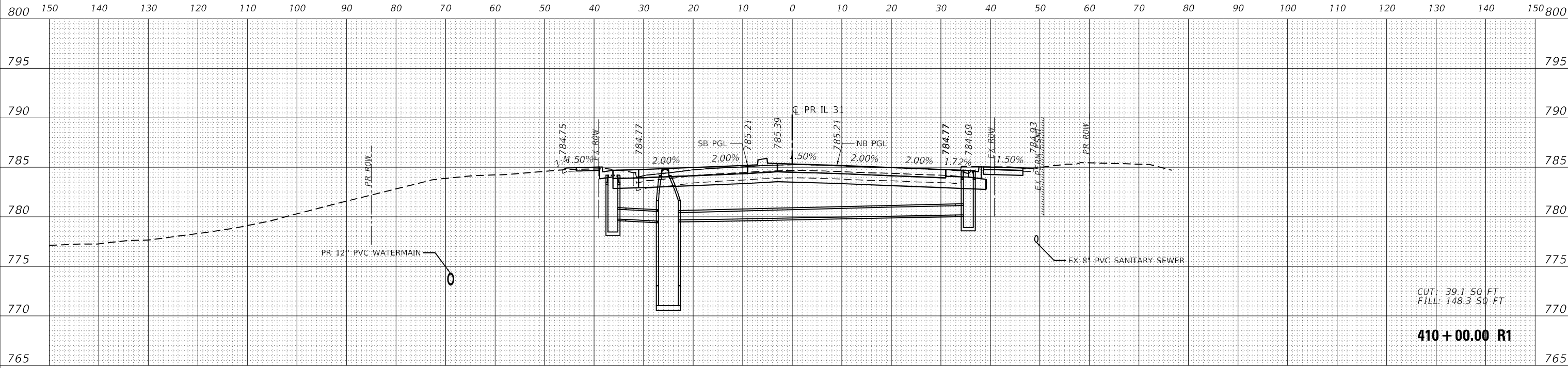
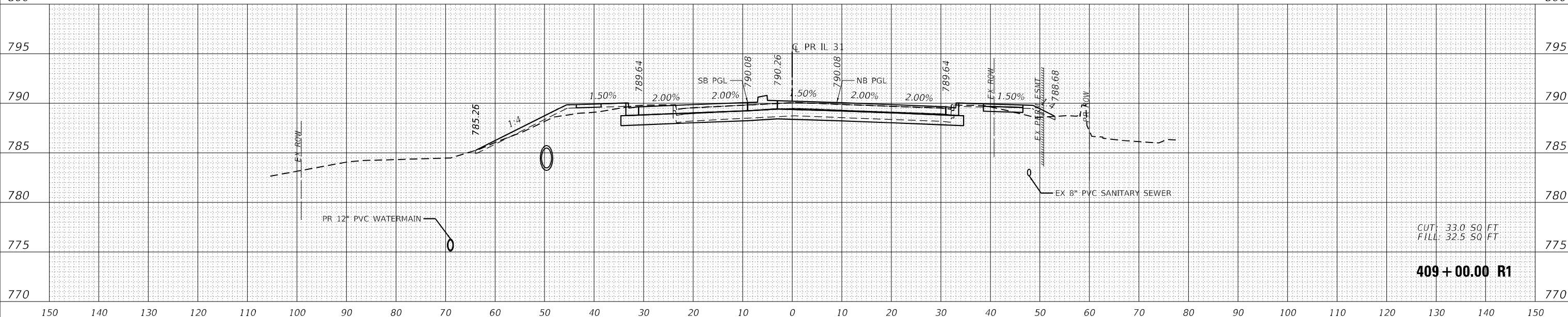


FINAL SURVEY NO.	SURVEY PLOTTED AREAS CHECKED	DATE
NO.	NO.	



CUT: 39.1 SQ FT
 FILL: 148.3 SQ FT
410+00.00 R1

ORIGINAL SURVEY NO.	SURVEY PLOTTED AREAS CHECKED	DATE
NO.	NO.	



CUT: 33.0 SQ FT
 FILL: 32.5 SQ FT
409+00.00 R1

MODEL: P:\13_1_02
 FILE NAME: j:\patrick\workspace\p\com\patrick\company\13\13_02\Drawings\336A\336A_SHTS\336A-R1-01.dwg



USER NAME = BW001	DESIGNED - EJB	REVISED -
PLOT SCALE = 20.0000' / in.	DRAWN - EJB	REVISED -
PLOT DATE = 1/16/2026	CHECKED - KE	REVISED -
	DATE - 1/9/2026	REVISED -

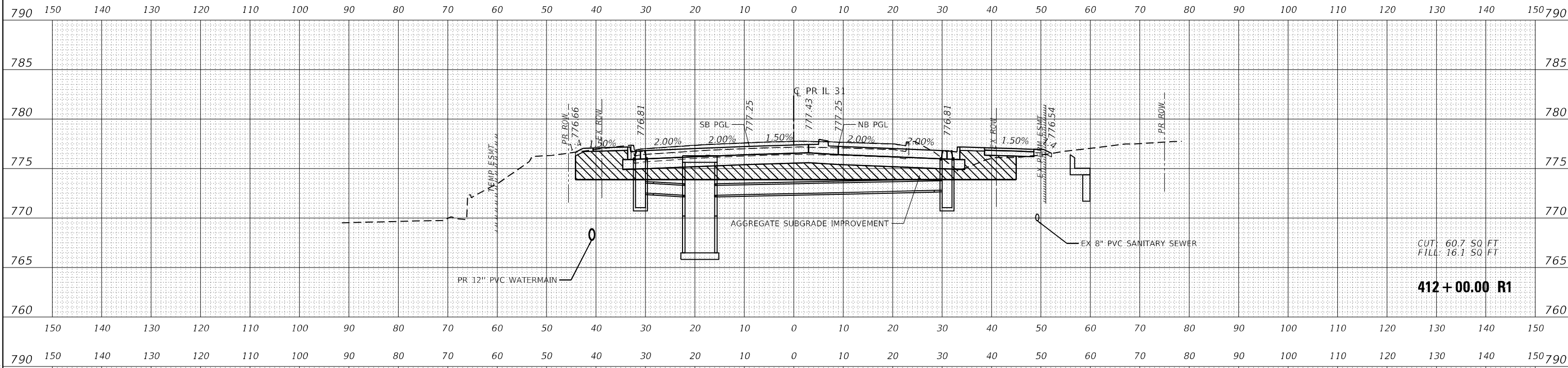
**STATE OF ILLINOIS
 DEPARTMENT OF TRANSPORTATION**

**CROSS SECTIONS
 ILLINOIS ROUTE 31**

SCALE: 1" = 10' SHEET OF 58 SHEETS STA. 409+00.00 R1 TO STA. 410+00.00 R1

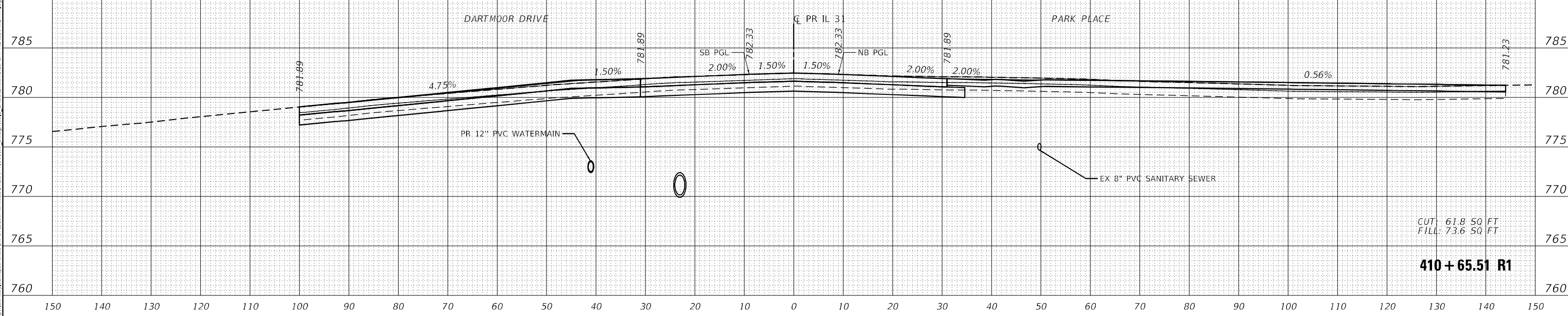
F.A.P. RTE.	SECTION	COUNTY	TOTAL SHEETS	SHEET NO.
336A	FAP 336 23 RECON NORTH	McHENRY	575	501
CONTRACT NO. 62U72			ILLINOIS FED. AID PROJECT	

DATE	
BY	
FINAL SURVEY	
NO. _____	
SURVEYED	
PLOTTED	
TEMPLATE	
AREAS CHECKED	
NOTE BOOK	
AREAS CHECKED	
NO. _____	



CUT: 60.7 SQ FT
 FILL: 16.1 SQ FT
412 + 00.00 R1

DATE	
BY	
ORIGINAL SURVEY	
NO. _____	
SURVEYED	
PLOTTED	
TEMPLATE	
AREAS CHECKED	
NOTE BOOK	
AREAS CHECKED	
NO. _____	



CUT: 61.8 SQ FT
 FILL: 73.6 SQ FT
410 + 65.51 R1

MODEL: P_113_1_02
 FILE NAME: j:\patrick\workspace\blm\1\com\patk\kce\paw\Documents\DOT\2217\01\17_Design\17_3_CADD\SHEETS\C58\SH-35\13-RDR\Fig01.dwg



USER NAME = BW001	DESIGNED - EJB	REVISED -
	DRAWN - EJB	REVISED -
PLOT SCALE = 20,0000' / in.	CHECKED - KE	REVISED -
PLOT DATE = 1/16/2026	DATE - 1/9/2026	REVISED -

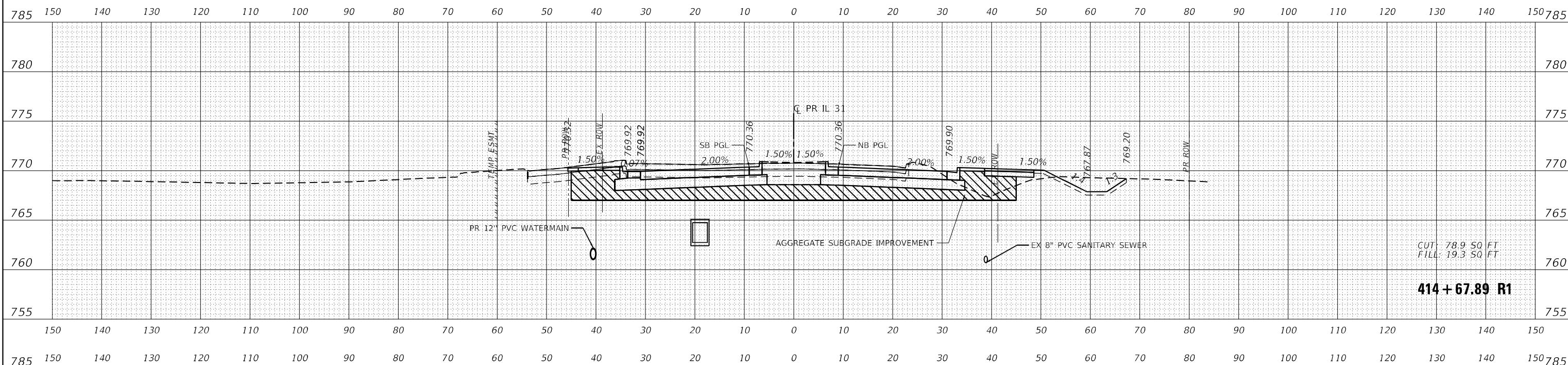
**STATE OF ILLINOIS
 DEPARTMENT OF TRANSPORTATION**

**CROSS SECTIONS
 ILLINOIS ROUTE 31**

SCALE: 1" = 10' SHEET OF 58 SHEETS STA. 410+65.51 R1 TO STA. 412+00.00 R1

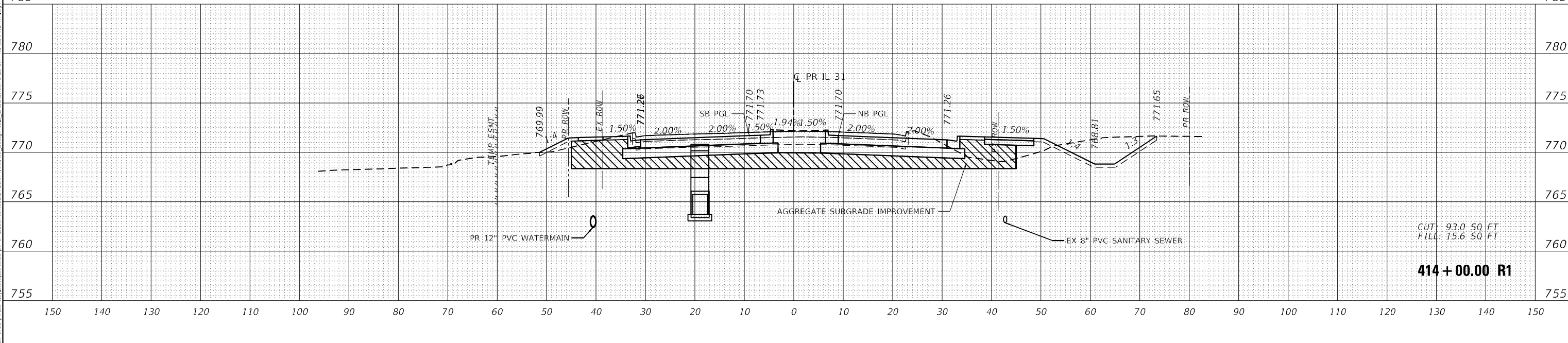
F.A.P. RTE.	SECTION	COUNTY	TOTAL SHEETS	SHEET NO.
336A	FAP 336 23 RECON NORTH	McHENRY	575	502
			CONTRACT NO. 62U72	
		ILLINOIS FED. AID PROJECT		

FINAL SURVEY NO.	SURVEYED AREAS CHECKED	DATE



CUT: 78.9 SQ FT
 FILL: 19.3 SQ FT
414 + 67.89 R1

ORIGINAL SURVEY NO.	SURVEYED AREAS CHECKED	DATE

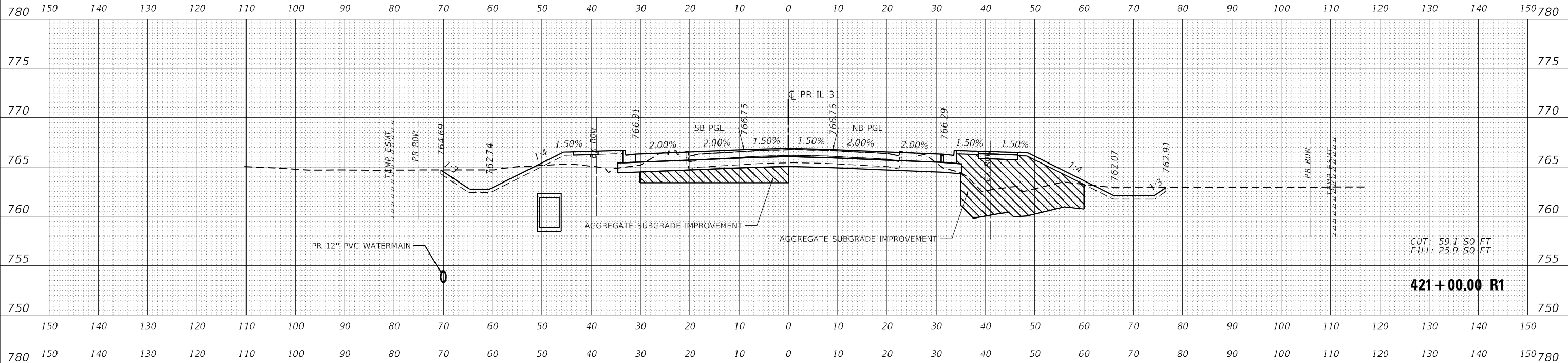


CUT: 93.0 SQ FT
 FILL: 15.6 SQ FT
414 + 00.00 R1

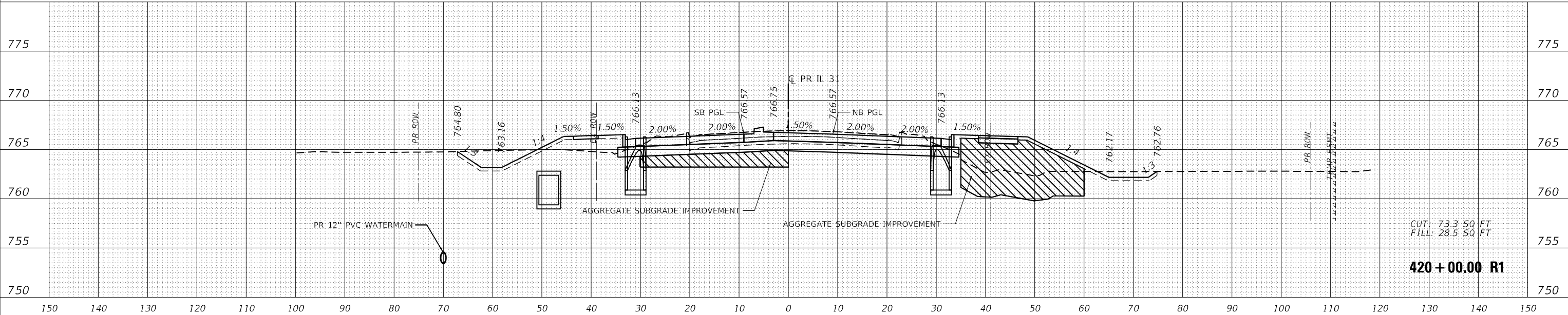
MODEL: P:\13_1_02
 FILE NAME: J:\patric\130221\130221.dwg

	USER NAME = BW001	DESIGNED - EJB	REVISED -	STATE OF ILLINOIS DEPARTMENT OF TRANSPORTATION	CROSS SECTIONS ILLINOIS ROUTE 31			F.A.P. R1E.	SECTION	COUNTY	TOTAL SHEETS	SHEET NO.	
	PLOT SCALE = 20,0000' / in.	DRAWN - EJB	REVISED -		336A	FAP 336 23 RECON NORTH	McHENRY	575	504	CONTRACT NO. 62U72			
	PLOT DATE = 1/16/2026	CHECKED - KE	REVISED -		SCALE: 1" = 10'	SHEET	OF 58 SHEETS	STA. 414+00.00 R1 TO STA. 414+67.89 R1	ILLINOIS FED. AID PROJECT				
		DATE - 1/9/2026	REVISED -										

FINAL SURVEY NO.	SURVEY PLOTTED	DATE
NOTE BOOK	TEMPLATE	
AREAS CHECKED	AREAS CHECKED	



ORIGINAL SURVEY NO.	SURVEY PLOTTED	DATE
NOTE BOOK	TEMPLATE	
AREAS CHECKED	AREAS CHECKED	



MODEL: P_113_1_02
 FILE NAME: j:\patrick\projects\62217\17_01\17_02\Drawings\23_CADD\SHEETS\C336A\FAP 336 R1-3-4\DRP\01.dwg



USER NAME = BW001
 PLOT SCALE = 20,0000' / in.
 PLOT DATE = 1/16/2026

DESIGNED - EJB
 DRAWN - EJB
 CHECKED - KE
 DATE - 1/9/2026

REVISED -
 REVISED -
 REVISED -
 REVISED -

**STATE OF ILLINOIS
 DEPARTMENT OF TRANSPORTATION**

**CROSS SECTIONS
 ILLINOIS ROUTE 31**

SCALE: 1" = 10' SHEET OF 58 SHEETS STA. 420+00.00 R1 TO STA. 421+00.00 R1

F.A.P. RTE.	SECTION	COUNTY	TOTAL SHEETS	SHEET NO.
336A	FAP 336 23 RECON NORTH	McHENRY	575	507
			CONTRACT NO. 62U72	
			ILLINOIS FED. AID PROJECT	

DATE	
BY	
SURVEYED	
PLOTTED	
TEMPLATE	
AREAS CHECKED	
NO.	

DATE	
BY	
SURVEYED	
PLOTTED	
TEMPLATE	
AREAS CHECKED	
NO.	



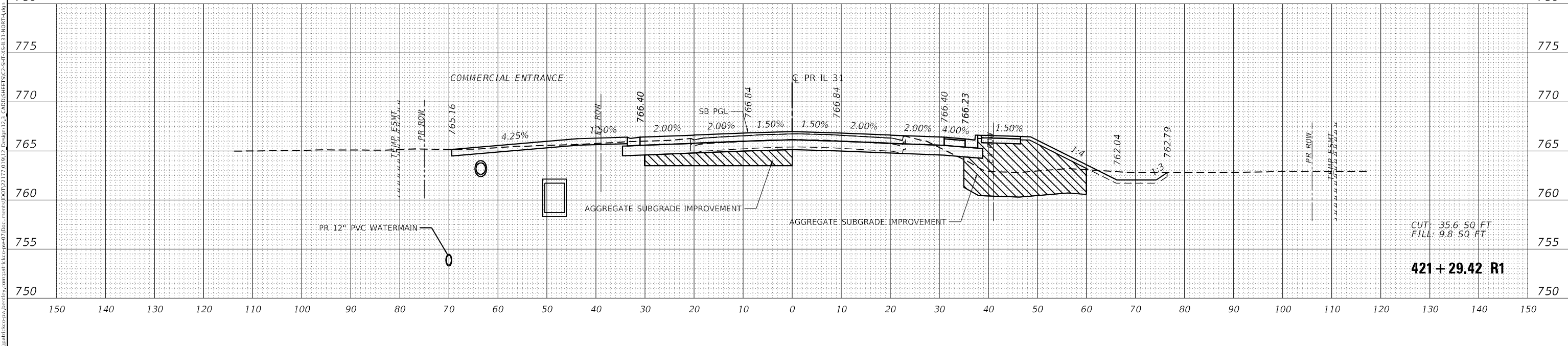
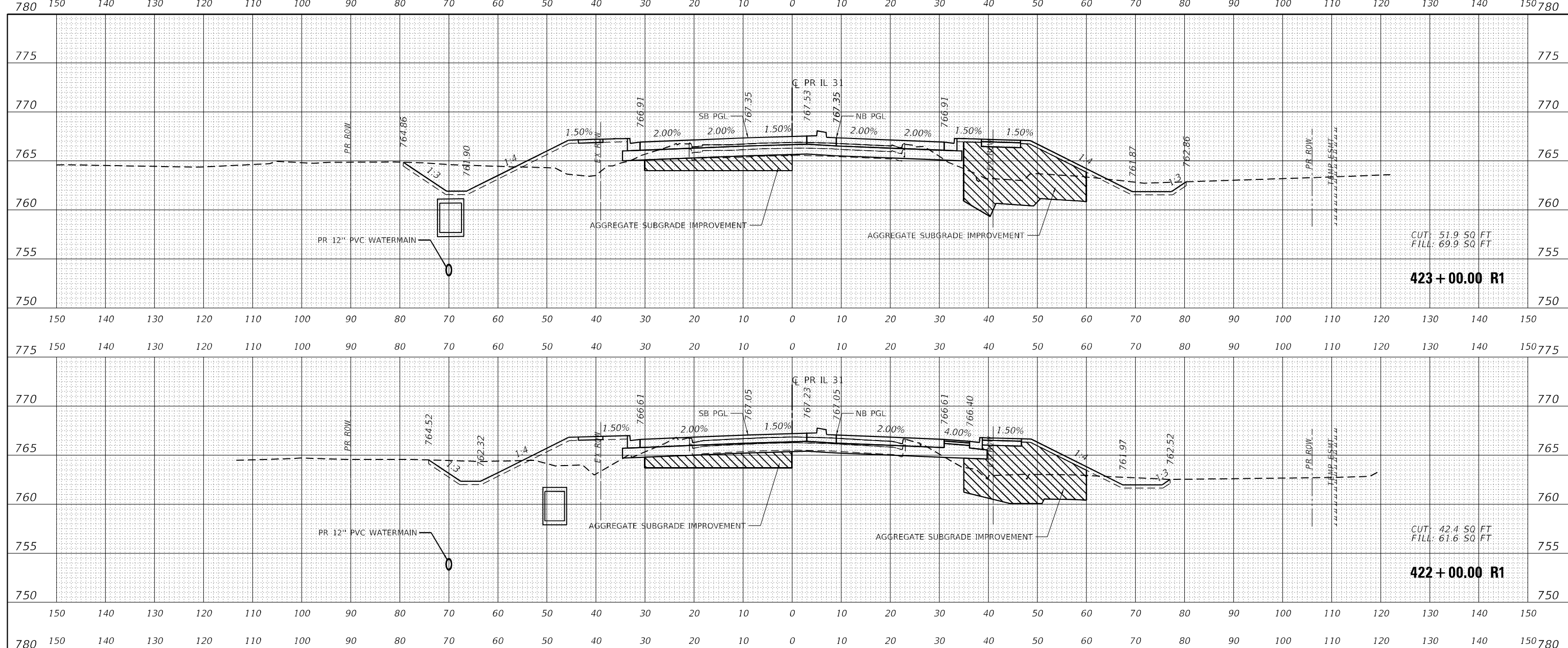
USER NAME =	BW001
DESIGNED -	EJB
DRAWN -	EJB
CHECKED -	KE
DATE -	1/9/2026
REVISIONS	
REVISED -	
REVISED -	
REVISED -	

**STATE OF ILLINOIS
DEPARTMENT OF TRANSPORTATION**

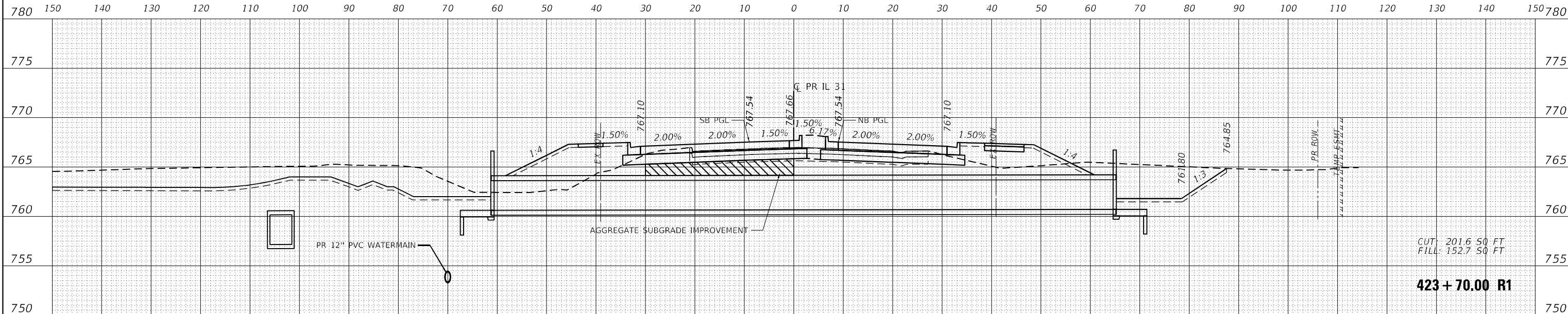
SCALE: 1" = 10'	SHEET	OF 58 SHEETS	STA. 421+29.42 R1 TO STA. 423+00.00 R1
-----------------	-------	--------------	--

**CROSS SECTIONS
ILLINOIS ROUTE 31**

F.A.P. RTE.	SECTION	COUNTY	TOTAL SHEETS	SHEET NO.
336A	FAP 336 23 RECON NORTH	McHENRY	575	508
CONTRACT NO. 62U72			ILLINOIS FED. AID PROJECT	

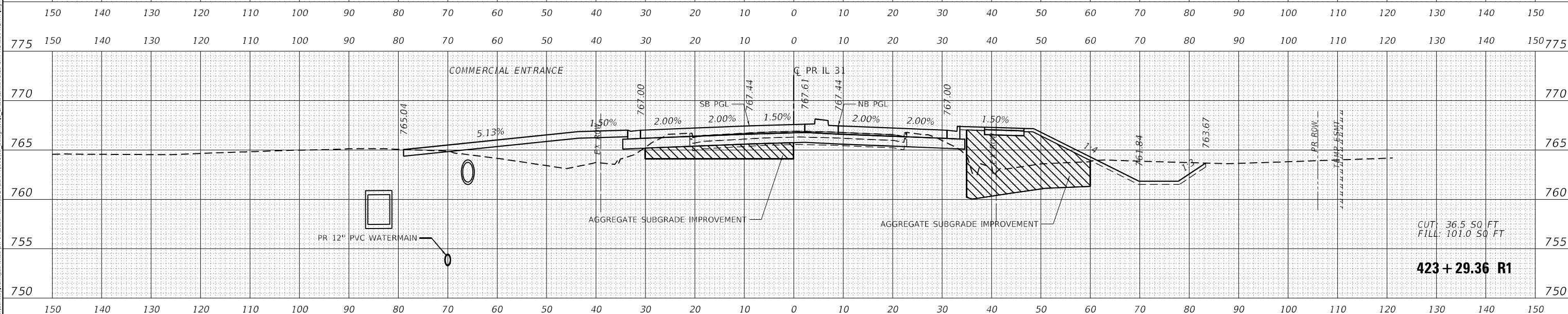


FINAL SURVEY NO.	SURVEY PLOTTED	DATE
NOTE BOOK	TEMPLATE	
AREAS CHECKED	AREAS CHECKED	



CUT: 2016.50 FT
 FILL: 1527.50 FT
423+70.00 R1

ORIGINAL SURVEY NO.	SURVEY PLOTTED	DATE
NOTE BOOK	TEMPLATE	
AREAS CHECKED	AREAS CHECKED	



CUT: 36.5 SQ FT
 FILL: 101.0 SQ FT
423+29.36 R1

MODEL: P_113_1_02
 FILE NAME: j:\patric\i\ce\paw\job\paw\com\patric\ce\paw\Documents\DOT\22171013\2 - Design\23 - CAD\DOT\22171013 - R1-R1.dwg



USER NAME = BW001	DESIGNED - EJB	REVISED -
PLOT SCALE = 20.0000' / in.	DRAWN - EJB	REVISED -
PLOT DATE = 1/16/2026	CHECKED - KE	REVISED -
	DATE - 1/9/2026	REVISED -

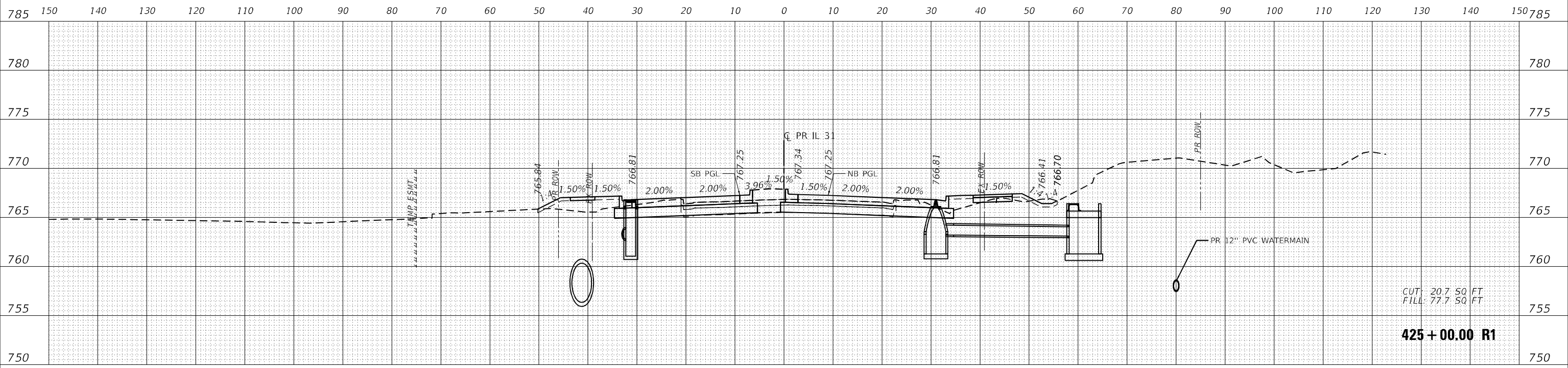
**STATE OF ILLINOIS
 DEPARTMENT OF TRANSPORTATION**

**CROSS SECTIONS
 ILLINOIS ROUTE 31**

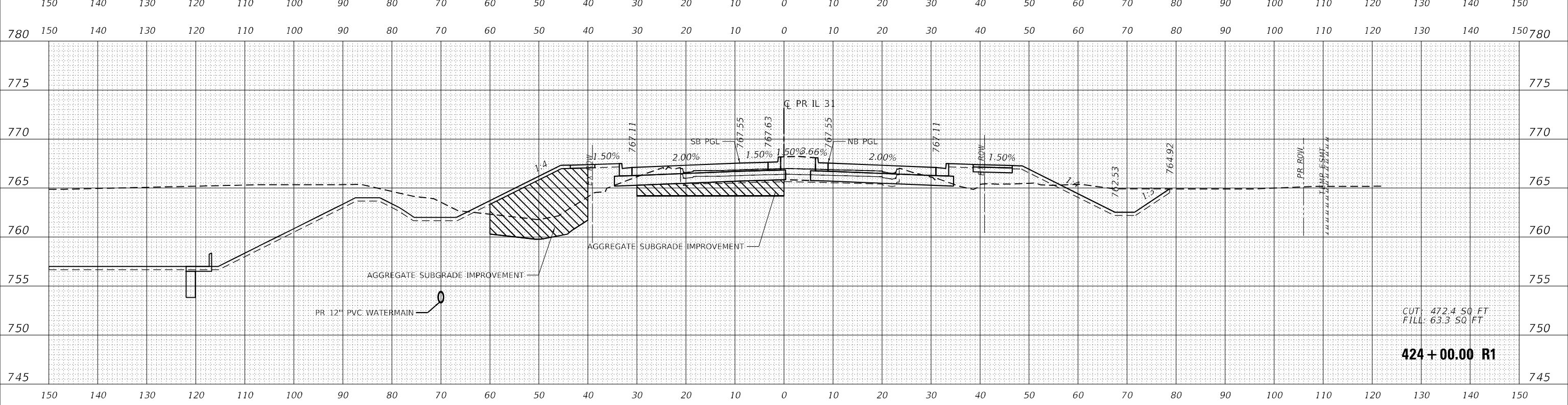
SCALE: 1" = 10' SHEET OF 58 SHEETS STA. 423+29.36 R1 TO STA. 423+70.00 R1

F.A.P. RITE.	SECTION	COUNTY	TOTAL SHEETS	SHEET NO.
336A	FAP 336 23 RECON NORTH	McHENRY	575	509
CONTRACT NO. 62U72			ILLINOIS FED. AID PROJECT	

DATE	
BY	
SURVEYED	
PLOTTED	
TEMPLATE	
NOTE BOOK	
AREAS CHECKED	
NO.	



DATE	
BY	
SURVEYED	
PLOTTED	
TEMPLATE	
NOTE BOOK	
AREAS CHECKED	
NO.	



MODEL: P:\13\1_02
 FILE NAME: j:\patric\recepaw\job\paw.com\patric\recepaw\Documents\DOT\2217\01\17_Design\13_CADD\SHEETS\C336\F35\13-4\DRP\01.dwg



USER NAME =	BW001	DESIGNED -	EJB	REVISED -	
		DRAWN -	EJB	REVISED -	
PLOT SCALE =	20.0000' / in.	CHECKED -	KE	REVISED -	
PLOT DATE =	1/16/2026	DATE -	1/9/2026	REVISED -	

**STATE OF ILLINOIS
 DEPARTMENT OF TRANSPORTATION**

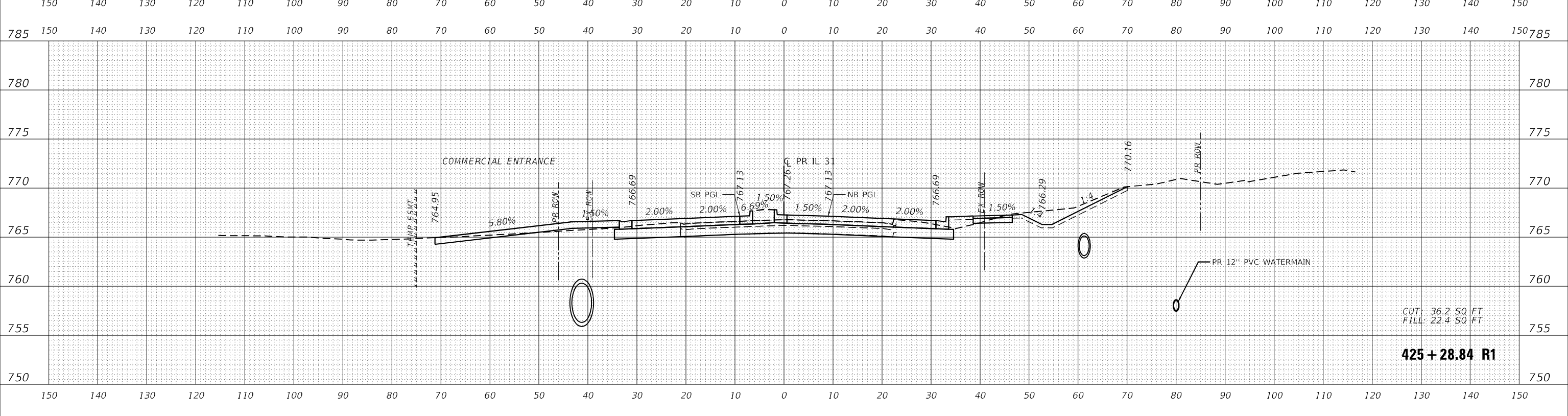
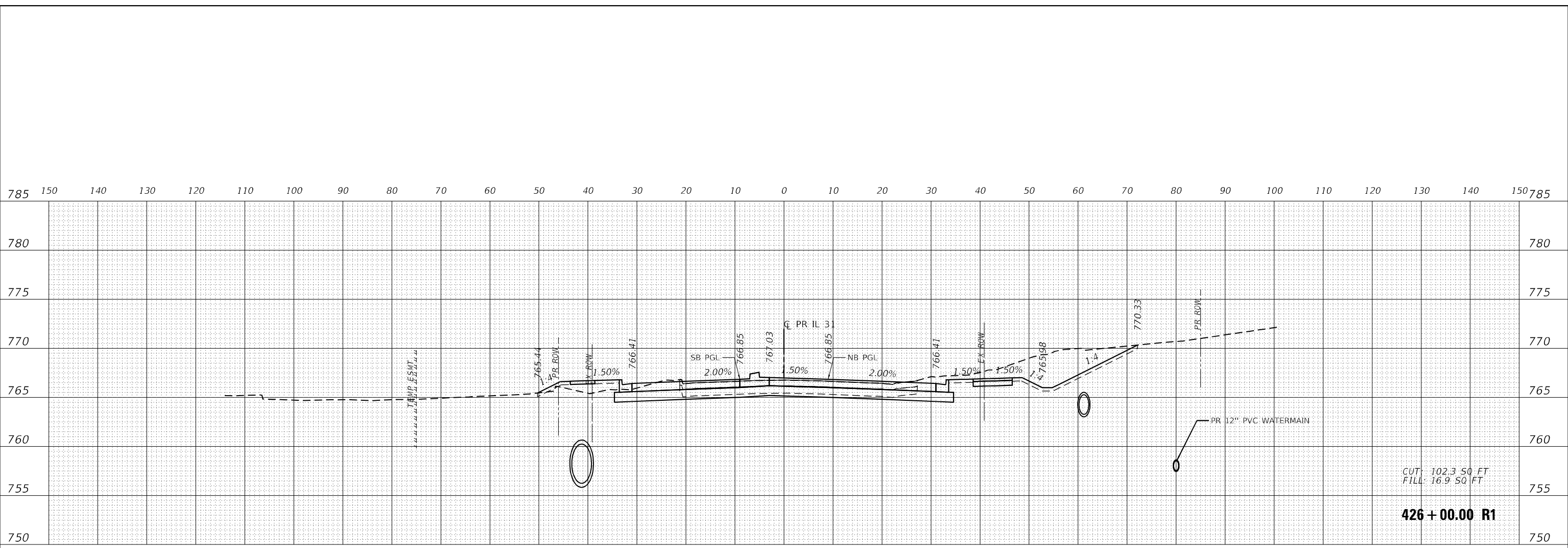
CROSS SECTIONS ILLINOIS ROUTE 31	
SCALE: 1" = 10'	SHEET OF 58 SHEETS
STA. 424+00.00 R1 TO STA. 425+00.00 R1	

F.A.P RIE.	SECTION	COUNTY	TOTAL SHEETS	SHEET NO.
336A	FAP 336 23 RECON NORTH	MCHEMRY	575	510
CONTRACT NO. 62U72			ILLINOIS FED. AID PROJECT	

DATE	
BY	
FINAL SURVEY	SURVEYED
NOTE BOOK	PLOTTED
NO.	TEMPLATE
	AREAS CHECKED
	AREAS CHECKED

DATE	
BY	
ORIGINAL SURVEY	SURVEYED
NOTE BOOK	PLOTTED
NO.	TEMPLATE
	AREAS CHECKED
	AREAS CHECKED

MODEL: P_113_1_02
 FILE NAME: J:\113\113_02\CADD\DWG\113_02\CADD\SHEETS\CROSS\113_02\113_02_R1.dwg



USER NAME =	BW001	DESIGNED -	EJB	REVISED -	
		DRAWN -	EJB	REVISED -	
PLOT SCALE =	20,0000' / in.	CHECKED -	KE	REVISED -	
PLOT DATE =	1/16/2026	DATE -	1/9/2026	REVISED -	

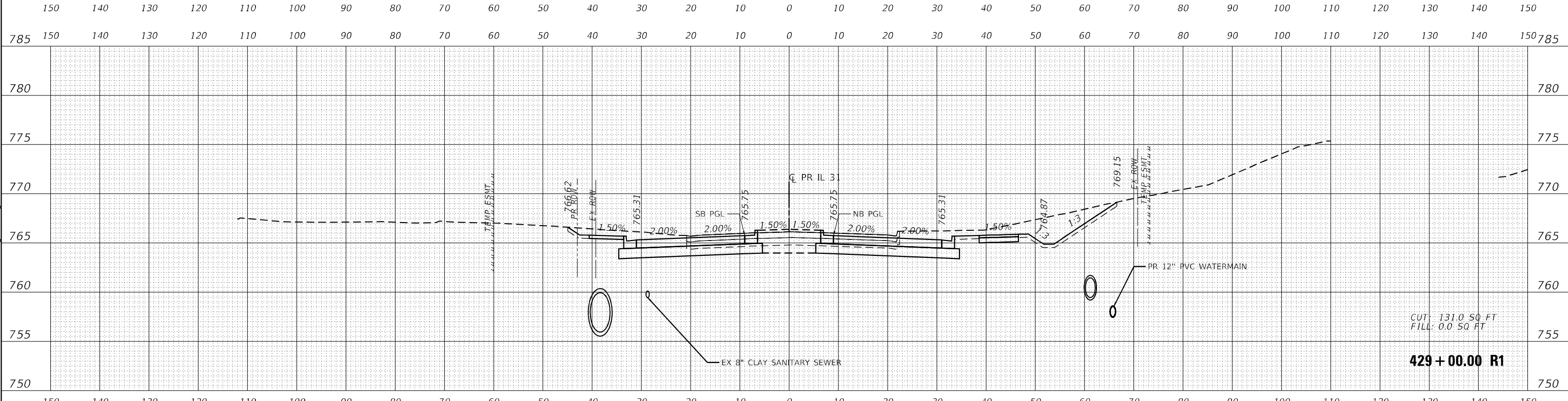
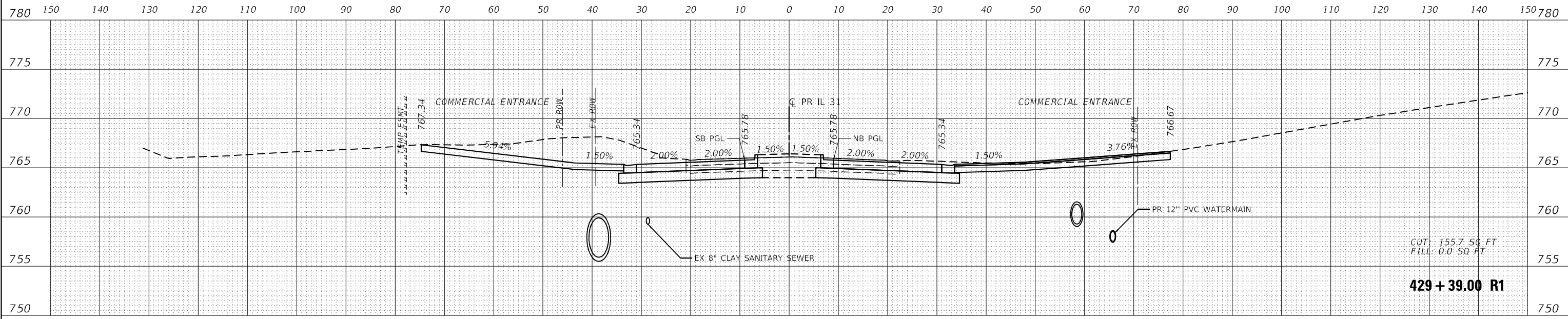
**STATE OF ILLINOIS
 DEPARTMENT OF TRANSPORTATION**

**CROSS SECTIONS
 ILLINOIS ROUTE 31**

SCALE: 1" = 10' SHEET OF 58 SHEETS STA. 425+28.84 R1 TO STA. 426+00.00 R1

F.A.P RITE.	SECTION	COUNTY	TOTAL SHEETS	SHEET NO.
336A	FAP 336 23 RECON NORTH	McHENRY	575	511
			CONTRACT NO. 62U72	
ILLINOIS			FED. AID PROJECT	

DATE	
BY	
NO.	
FINAL SURVEY	
NOTE BOOK	
PLotted	
TEMPERATURE	
AREAS CHECKED	
AREAS CREATED	



DATE	
BY	
NO.	
ORIGINAL SURVEY	
NOTE BOOK	
PLotted	
TEMPERATURE	
AREAS CHECKED	
AREAS CREATED	

MODEL: P_113_1_02
 FILE NAME: J:\patric\workspace\patric.com\patric\workspace\Drawings\DOT\2172\19172 - Design\123 - CAD\Drawings\CS\SH-FS\113-4-NORTH\100



USER NAME =	BW001
DESIGNED -	EJB
DRAWN -	EJB
PLotted	
TEMPERATURE	
AREAS CHECKED	
AREAS CREATED	
SCALE =	20.0000' / in.
PLotted	
TEMPERATURE	
AREAS CHECKED	
AREAS CREATED	
DATE =	1/16/2026

DESIGNED -	EJB	REVISED -	
DRAWN -	EJB	REVISED -	
CHECKED -	KE	REVISED -	
DATE =	1/9/2026	REVISED -	

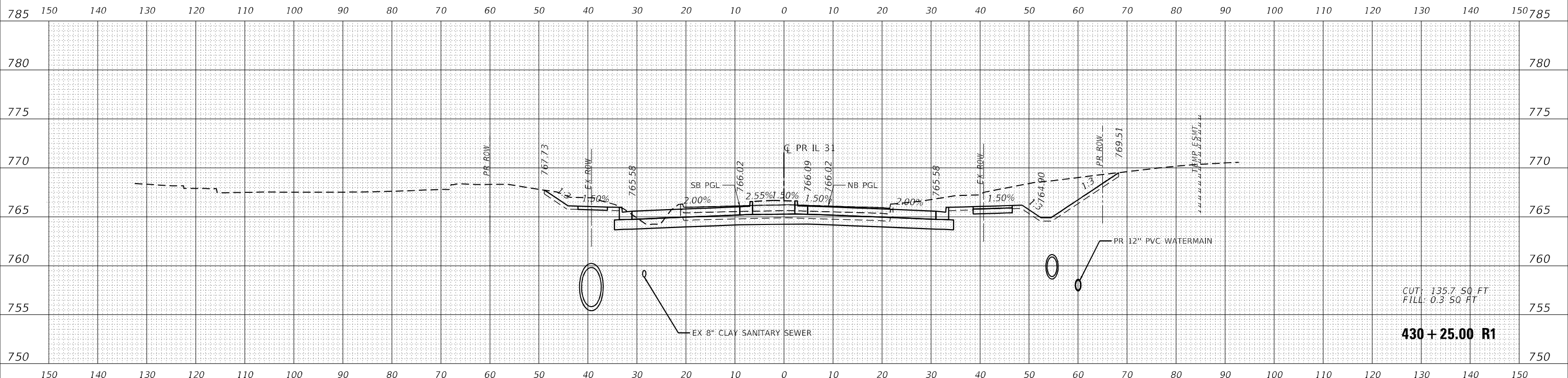
**STATE OF ILLINOIS
DEPARTMENT OF TRANSPORTATION**

SCALE: 1" = 10'	SHEET	OF 58	SHEETS	STA. 429+00.00 R1 TO STA. 429+39.00 R1
-----------------	-------	-------	--------	--

**CROSS SECTIONS
ILLINOIS ROUTE 31**

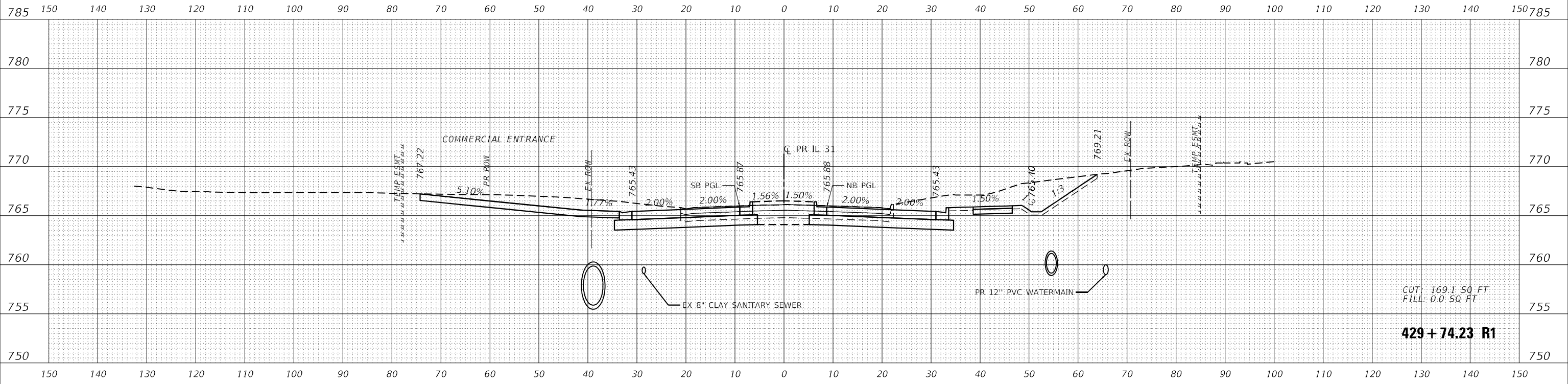
F.A.P RITE.	SECTION	COUNTY	TOTAL SHEETS	SHEET NO.
336A	FAP 336 23 RECON NORTH	McHENRY	575	513
CONTRACT NO. 62U72			ILLINOIS FED. AID PROJECT	

DATE	
BY	
SURVEYED	
PLOTTED	
TEMPLATE	
NOTE BOOK	
AREAS CHECKED	
NO.	



CUT: 135.7 50 FT
 FILL: 0.3 50 FT
430+25.00 R1

DATE	
BY	
SURVEYED	
PLOTTED	
TEMPLATE	
NOTE BOOK	
AREAS CHECKED	
NO.	



CUT: 169.1 50 FT
 FILL: 0.0 50 FT
429+74.23 R1

MODEL: P:\13_1_02
 FILE NAME: j:\patric\13_1_02\13_1_02.dwg



USER NAME =	BW001
DESIGNED -	EJB
DRAWN -	EJB
PLLOT SCALE =	20.0000' / in.
CHECKED -	KE
DATE -	1/9/2026

REVISED -	
REVISED -	
REVISED -	
REVISED -	

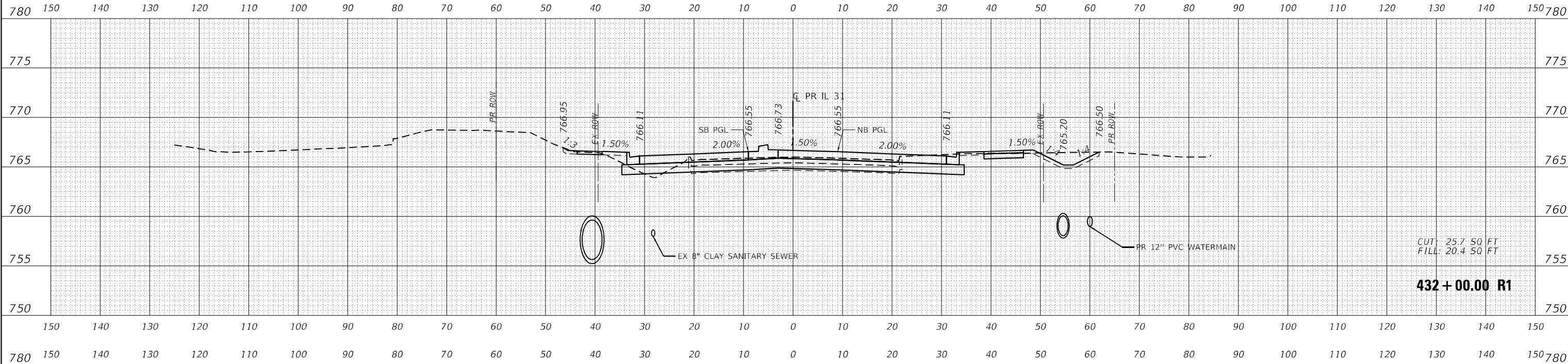
**STATE OF ILLINOIS
 DEPARTMENT OF TRANSPORTATION**

**CROSS SECTIONS
 ILLINOIS ROUTE 31**

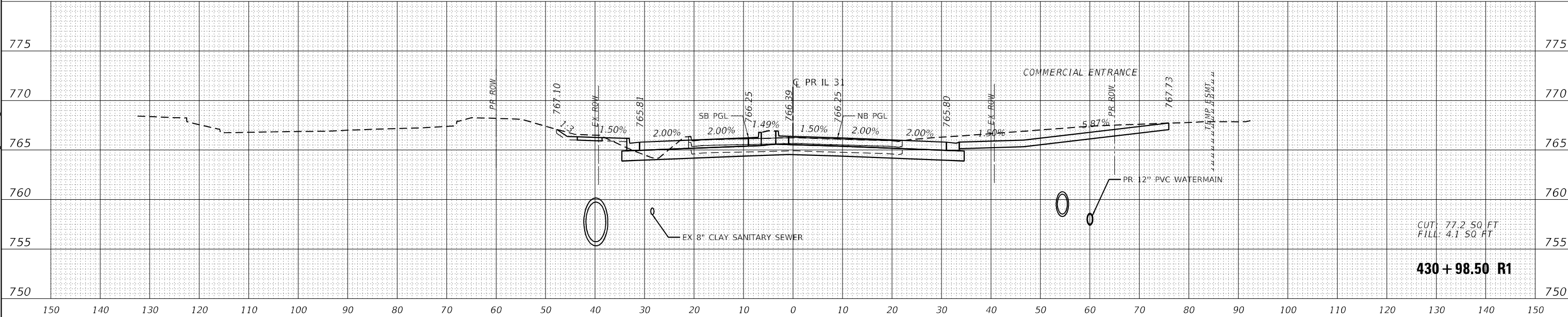
SCALE: 1" = 10' SHEET OF 58 SHEETS STA. 429+74.23 R1 TO STA. 430+25.00 R1

F.A.P RITE.	SECTION	COUNTY	TOTAL SHEETS	SHEET NO.
336A	FAP 336 23 RECON NORTH	McHENRY	575	514
			CONTRACT NO. 62U72	
		ILLINOIS FED. AID PROJECT		

DATE	
BY	
FINAL SURVEY NO.	
SURVEY	
PLOTTED	
TEMPLATE	
AREAS CHECKED	
AREAS CHECKED	



DATE	
BY	
FINAL SURVEY NO.	
SURVEY	
PLOTTED	
TEMPLATE	
AREAS CHECKED	
AREAS CHECKED	



MODEL: P:\13\1_02
 FILE NAME: j:\patrick\projects\336A\FAP 336 23 Recon North\Drawings\T3 - CADD\Drawings\336A-R1-R1\336A-R1-01.dwg



USER NAME =	BW001
PLOT SCALE =	20,0000' / in.
PLOT DATE =	1/16/2026

DESIGNED -	EJB
DRAWN -	EJB
CHECKED -	KE
DATE -	1/9/2026

REVISED -	
REVISED -	
REVISED -	
REVISED -	

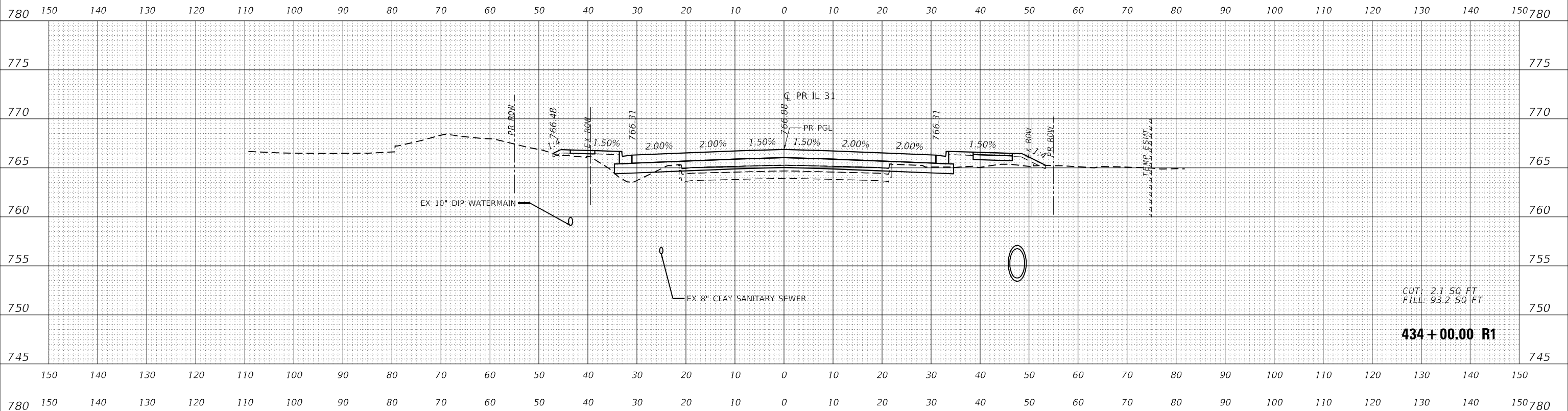
**STATE OF ILLINOIS
DEPARTMENT OF TRANSPORTATION**

**CROSS SECTIONS
ILLINOIS ROUTE 31**

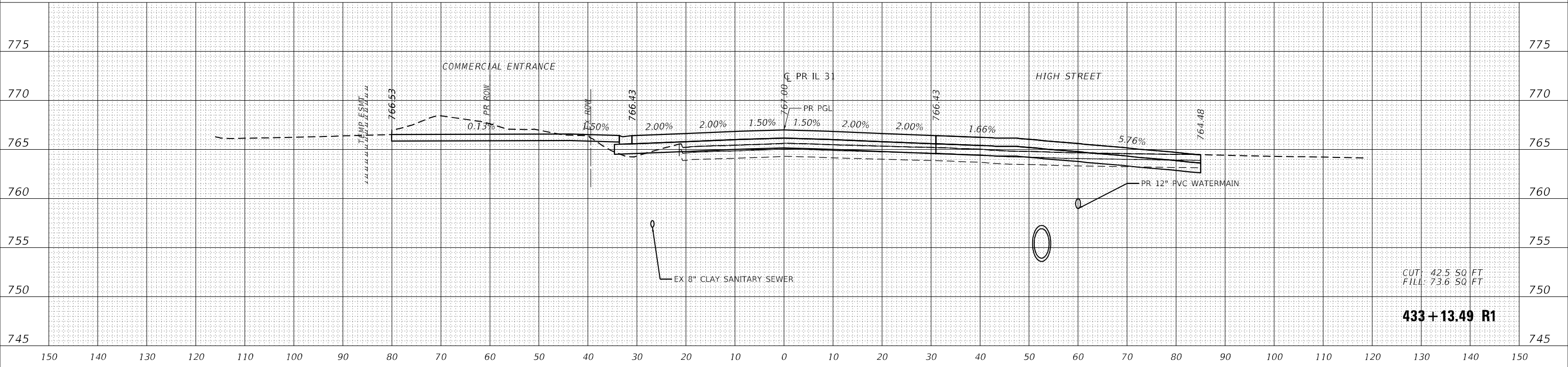
SCALE: 1" = 10' SHEET OF 58 SHEETS STA. 430+98.50 R1 TO STA. 432+00.00 R1

F.A.P. RITE.	SECTION	COUNTY	TOTAL SHEETS	SHEET NO.
336A	FAP 336 23 RECON NORTH	MCHEMERY	575	515
				CONTRACT NO. 62U72
		ILLINOIS	FED. AID PROJECT	

DATE	
BY	
FINAL SURVEY	
NOTED	
PLOTTED	
TEMPLATE	
AREAS CHECKED	
NO.	



DATE	
BY	
ORIGINAL SURVEY	
NOTED	
PLOTTED	
TEMPLATE	
AREAS CHECKED	
NO.	



MODEL: P_113_1_02
 FILE NAME: j:\113\113_02\113_02.dwg



USER NAME =	BW001
DESIGNED -	EJB
DRAWN -	EJB
PLLOT SCALE =	20.0000' / in.
PLLOT DATE =	1/16/2026

REVISD -	
REVISD -	
REVISD -	
REVISD -	

**STATE OF ILLINOIS
 DEPARTMENT OF TRANSPORTATION**

**CROSS SECTIONS
 ILLINOIS ROUTE 31**

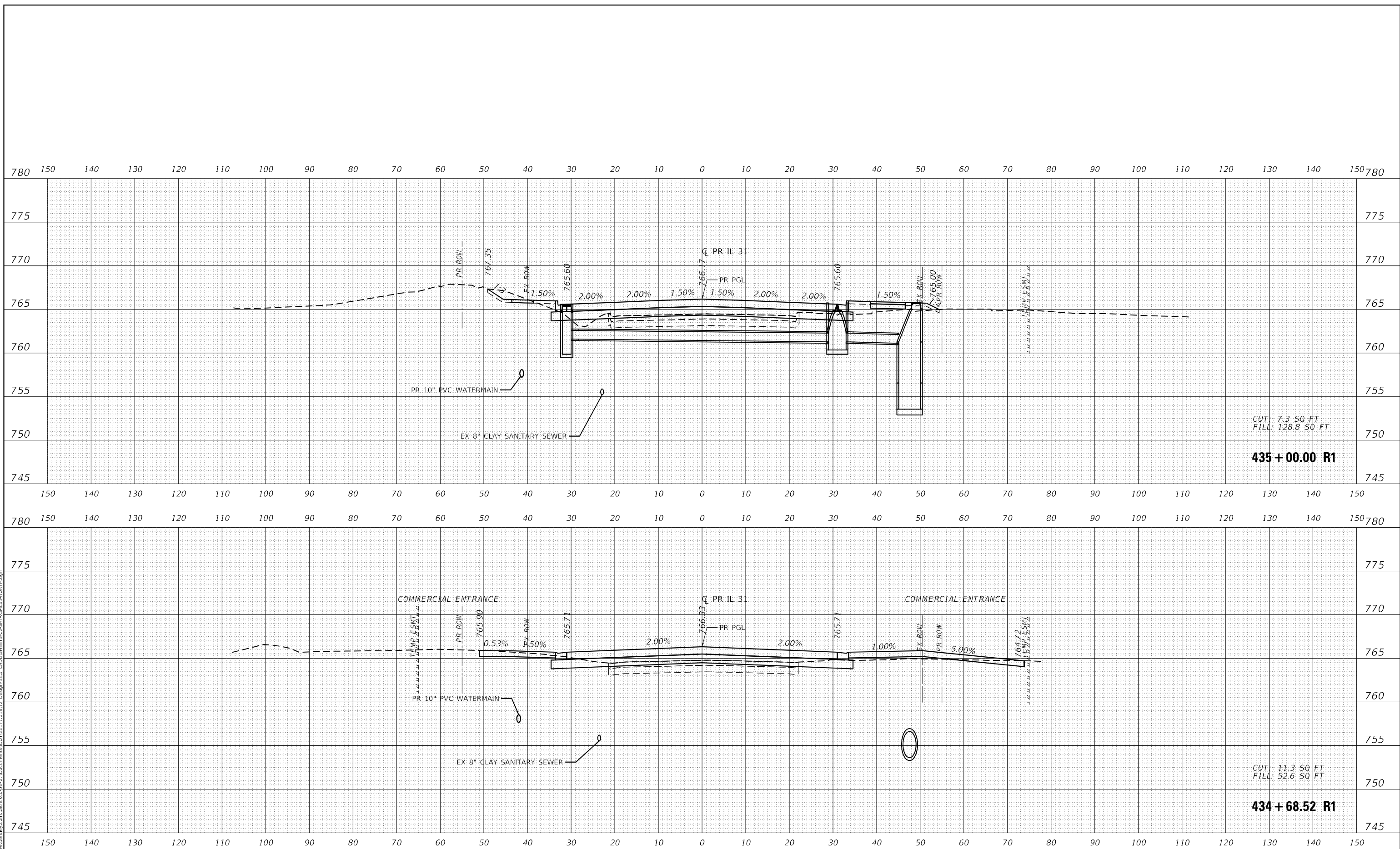
SCALE: 1" = 10' SHEET OF 58 SHEETS STA. 433+13.49 R1 TO STA. 434+00.00 R1

F.A.P. RITE.	SECTION	COUNTY	TOTAL SHEETS	SHEET NO.
336A	FAP 336 23 RECON NORTH	McHENRY	575	516
			CONTRACT NO. 62U72	
			ILLINOIS FED. AID PROJECT	

DATE	BY
FINAL SURVEY	SURVEYED
NOTE BOOK	PLOTTED
NO.	TEMPLATE
	AREAS CHECKED
	AREAS CHECKED

DATE	BY
ORIGINAL SURVEY	SURVEYED
NOTE BOOK	PLOTTED
NO.	TEMPLATE
	AREAS CHECKED
	AREAS CHECKED

MODEL: P_113_1_02
 FILE NAME: j:\patrick\projects\366\366_336_23_Recon_North\Drawings\336_23_Recon_North\CADD\Drawings\336_23_Recon_North\Cross_Section\336_23_Recon_North_Cross_Section_434+68.52_R1.dwg



USER NAME	= BW001	DESIGNED	- EJB	REVISED	-
PLOT SCALE	= 20.0000' / in.	DRAWN	- EJB	REVISED	-
PLOT DATE	= 1/16/2026	CHECKED	- KE	REVISED	-
		DATE	- 1/9/2026	REVISED	-

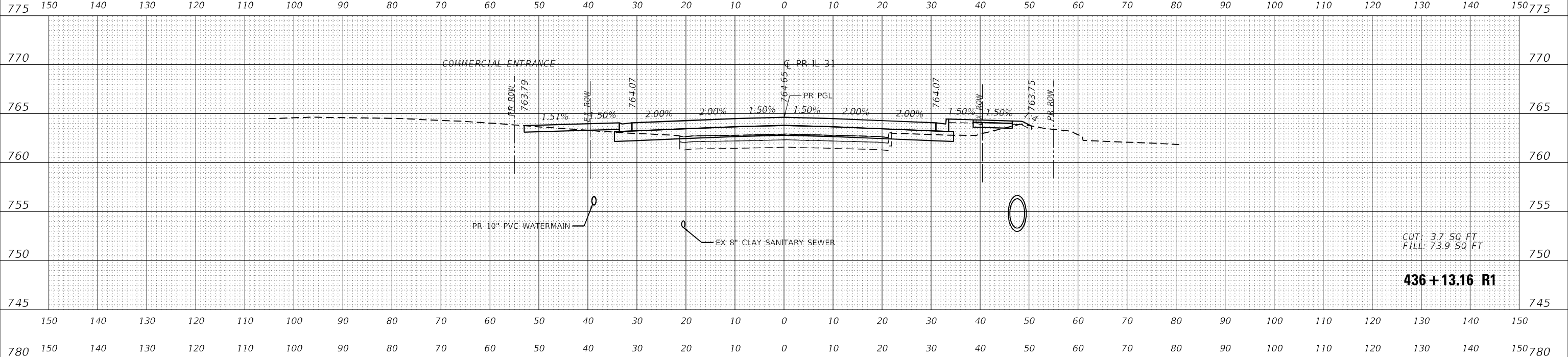
**STATE OF ILLINOIS
DEPARTMENT OF TRANSPORTATION**

SCALE: 1" = 10' SHEET OF 58 SHEETS STA. 434+68.52 R1 TO STA. 435+00.00 R1

**CROSS SECTIONS
ILLINOIS ROUTE 31**

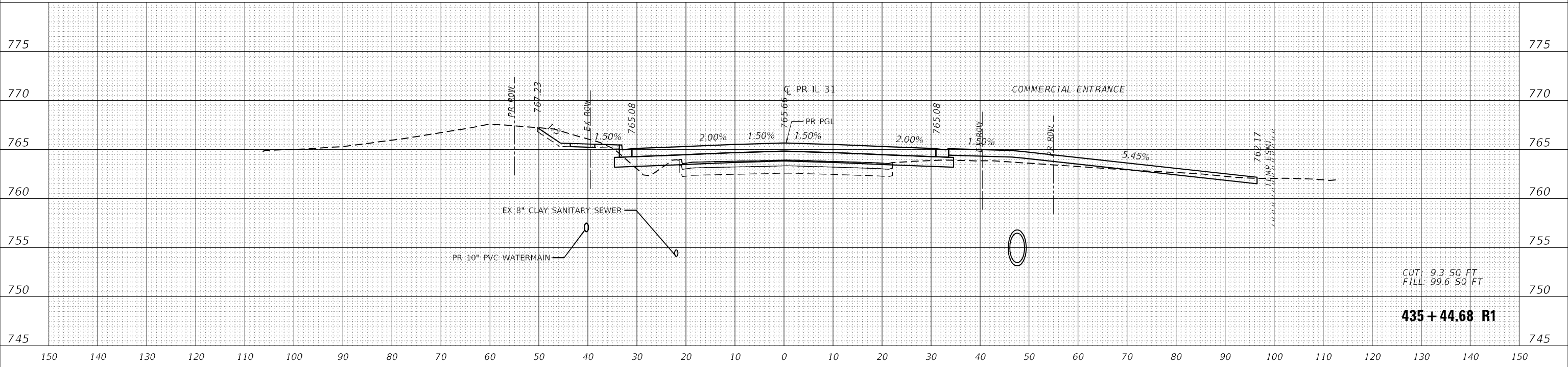
F.A.P. RTE.	SECTION	COUNTY	TOTAL SHEETS	SHEET NO.
336A	FAP 336 23 RECON NORTH	McHENRY	575	517
			CONTRACT NO. 62U72	
			ILLINOIS FED. AID PROJECT	

DATE	
BY	
FINAL SURVEY	
SURVEY PLOTTED	
NOTE BOOK	
AREAS CHECKED	
NO.	



CUT: 3.7 SQ FT
 FILL: 73.9 SQ FT
436 + 13.16 R1

DATE	
BY	
ORIGINAL SURVEY	
SURVEY PLOTTED	
NOTE BOOK	
AREAS CHECKED	
NO.	



CUT: 9.3 SQ FT
 FILL: 99.6 SQ FT
435 + 44.68 R1

MODEL: P_113_1_02
 FILE NAME: j:\113\1_02\113_1_02.dwg



USER NAME =	BW001
DESIGNED -	EJB
DRAWN -	EJB
PLOT SCALE =	20.0000' / in.
PLOT DATE =	1/16/2026

REVISED -	
REVISOR -	
REVISION -	
DATE -	1/9/2026

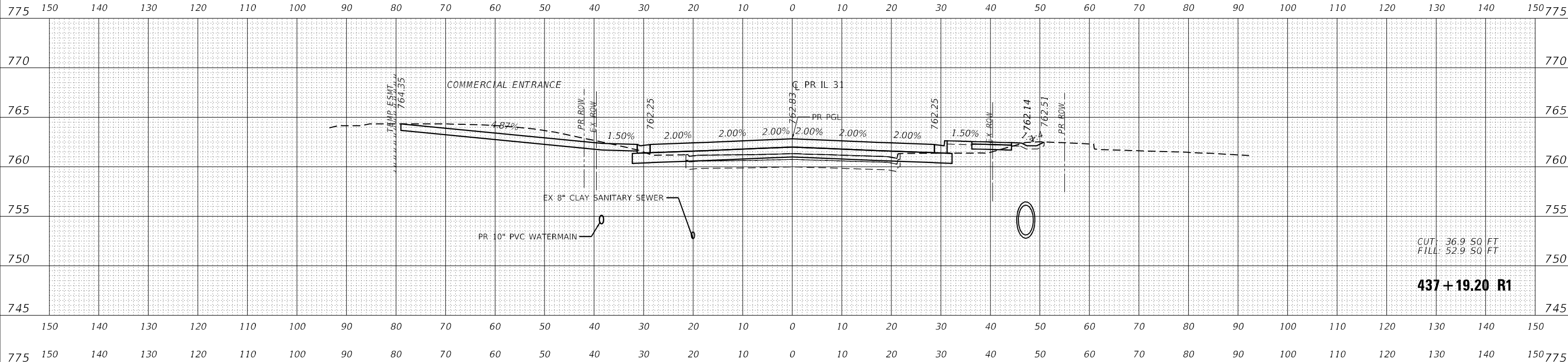
**STATE OF ILLINOIS
 DEPARTMENT OF TRANSPORTATION**

**CROSS SECTIONS
 ILLINOIS ROUTE 31**

SCALE: 1" = 10' SHEET OF 58 SHEETS STA. 435+44.68 R1 TO STA. 436+13.16 R1

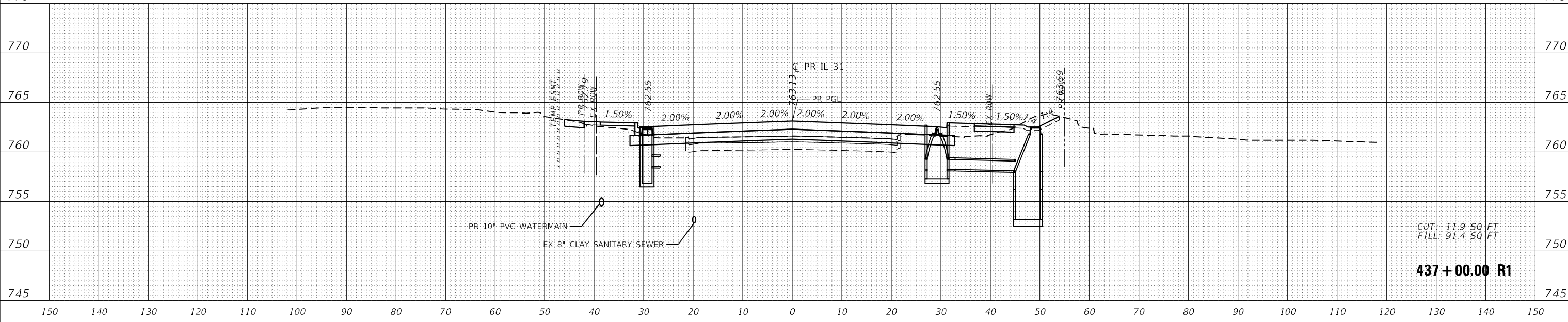
F.A.P. RTE.	SECTION	COUNTY	TOTAL SHEETS	SHEET NO.
336A	FAP 336 23 RECON NORTH	McHENRY	575	518
				CONTRACT NO. 62U72
				ILLINOIS FED. AID PROJECT

DATE	
BY	
SURVEY	
PLOTTED	
TEMPLATE	
AREAS CHECKED	
NO.	



CUT: 36.9 SQ FT
 FILL: 52.9 SQ FT
437+19.20 R1

DATE	
BY	
SURVEY	
PLOTTED	
TEMPLATE	
AREAS CHECKED	
NO.	



CUT: 11.9 SQ FT
 FILL: 91.4 SQ FT
437+00.00 R1

MODEL: P_113_1_02
 FILE NAME: j:\patric\paw\ab\paw\comp\patric\ec\comp\paw\Documents\DOT\217170117_Design\23_CADD\SHEETS\C336\F336-13-R10R1.dwg



USER NAME = BW001	DESIGNED - EJB	REVISED -
PLOT SCALE = 20,0000' / in.	DRAWN - EJB	REVISED -
PLOT DATE = 1/16/2026	CHECKED - KE	REVISED -
	DATE - 1/9/2026	REVISED -

**STATE OF ILLINOIS
 DEPARTMENT OF TRANSPORTATION**

**CROSS SECTIONS
 ILLINOIS ROUTE 31**

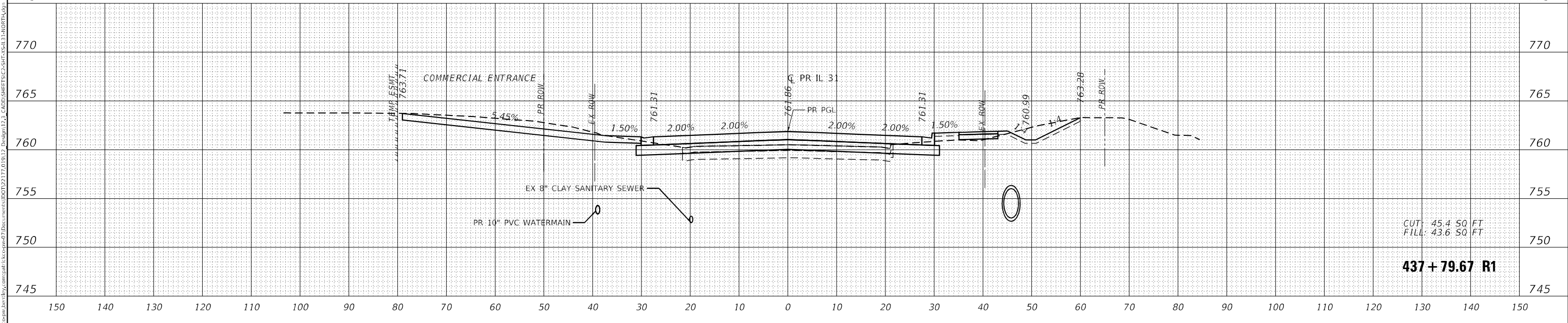
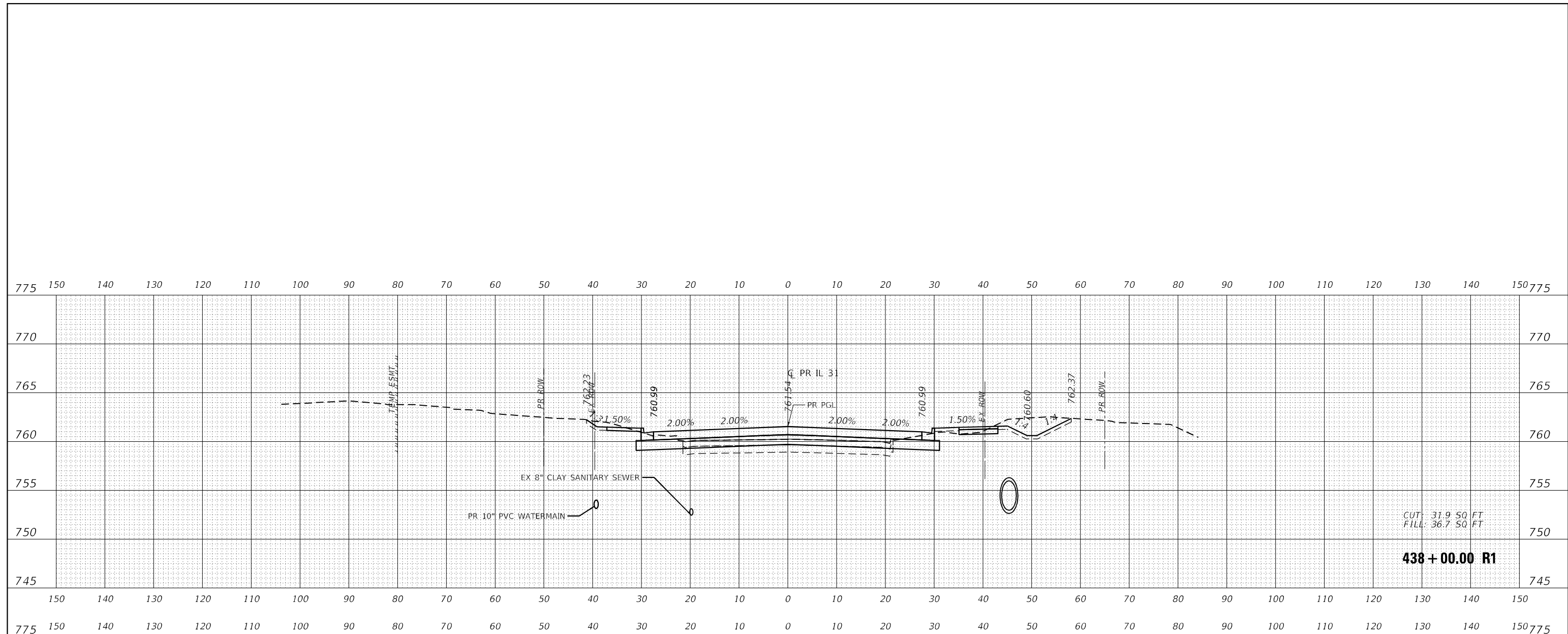
SCALE: 1" = 10' SHEET OF 58 SHEETS STA. 437+00.00 R1 TO STA. 437+19.20 R1

F.A.P. RTE.	SECTION	COUNTY	TOTAL SHEETS	SHEET NO.
336A	FAP 336 23 RECON NORTH	McHENRY	575	519
			CONTRACT NO. 62U72	
			ILLINOIS FED. AID PROJECT	

FINAL SURVEY NO.	SURVEY PLOTTED TEMPLATE AREAS CHECKED	BY	DATE

ORIGINAL SURVEY NO.	SURVEY PLOTTED TEMPLATE AREAS CHECKED	BY	DATE

MODEL: P_113_1_02
FILE NAME: j:\patric\paw\ab\paw\com\patric\ecopaw\Documents\DOT\217\01917_Design\T23_CADD\SHEETS\CS\SH-YS\13-HDR\T23.dwg



USER NAME = BW001	DESIGNED - EJB	REVISED -
	DRAWN - EJB	REVISED -
PLOT SCALE = 20,0000' / in.	CHECKED - KE	REVISED -
PLOT DATE = 1/16/2026	DATE - 1/9/2026	REVISED -

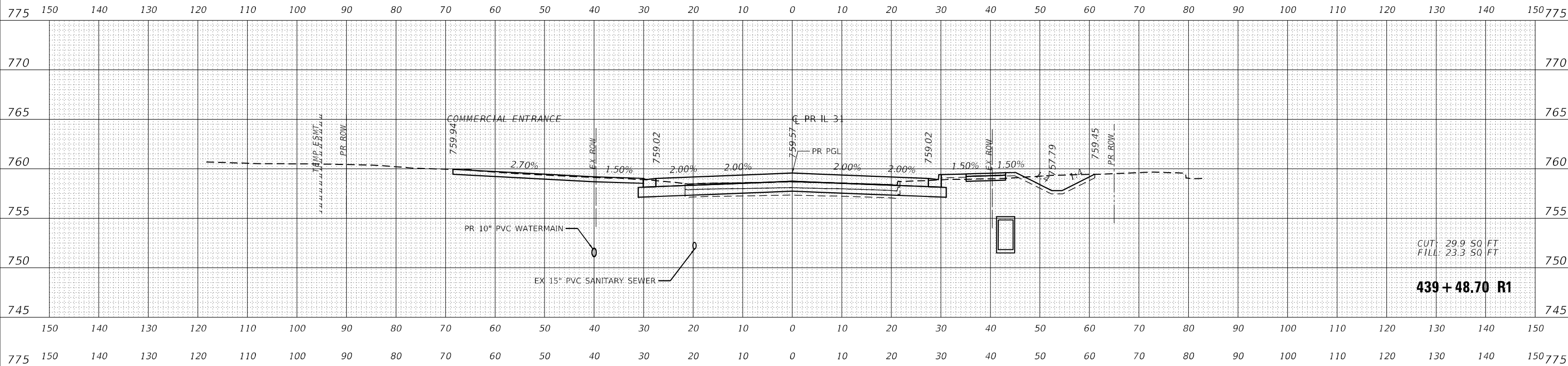
**STATE OF ILLINOIS
DEPARTMENT OF TRANSPORTATION**

**CROSS SECTIONS
ILLINOIS ROUTE 31**

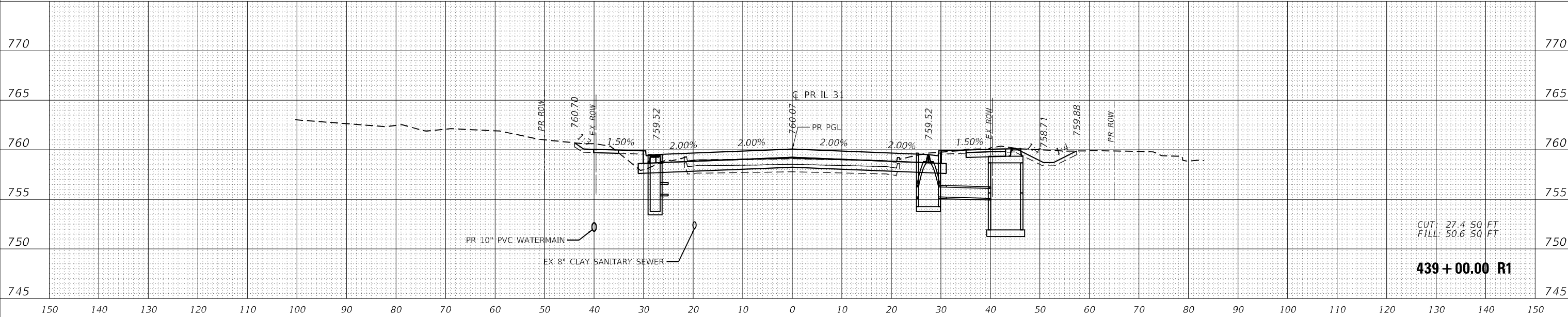
SCALE: 1" = 10' SHEET OF 58 SHEETS STA. 437+79.67 R1 TO STA. 438+00.00 R1

F.A.P. RITE.	SECTION	COUNTY	TOTAL SHEETS	SHEET NO.
336A	FAP 336 23 RECON NORTH	McHENRY	575	520
CONTRACT NO. 62U72				
ILLINOIS FED. AID PROJECT				

DATE	
BY	
FINAL SURVEY	SURVEYED
NOTE BOOK	PLOTTED
NO.	TEMPLATE
	AREAS CHECKED



DATE	
BY	
ORIGINAL SURVEY	SURVEYED
NOTE BOOK	PLOTTED
NO.	TEMPLATE
	AREAS CHECKED



MODEL: P_113_1_02
 FILE NAME: j:\patric\paw\ab\paw\comp\patric\ecpaw\01\Documents\DOT22\1701917_Design\17_3_CADD\SHEETS\C336\F35\13-4-RDR\F35.rvt



USER NAME = BW001
 PLOT SCALE = 20.0000' / in.
 PLOT DATE = 1/16/2026

DESIGNED - EJB
 DRAWN - EJB
 CHECKED - KE
 DATE - 1/9/2026

REVISED -
 REVISED -
 REVISED -
 REVISED -

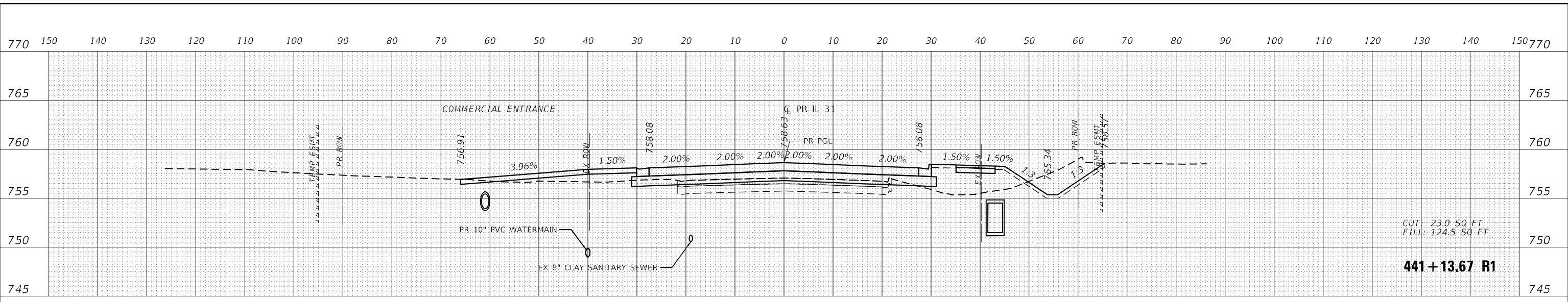
**STATE OF ILLINOIS
 DEPARTMENT OF TRANSPORTATION**

**CROSS SECTIONS
 ILLINOIS ROUTE 31**

SCALE: 1" = 10' SHEET OF 58 SHEETS STA. 439+00.00 R1 TO STA. 439+48.70 R1

F.A.P. RTE.	SECTION	COUNTY	TOTAL SHEETS	SHEET NO.
336A	FAP 336 23 RECON NORTH	McHENRY	575	521
CONTRACT NO. 62U72			ILLINOIS FED. AID PROJECT	

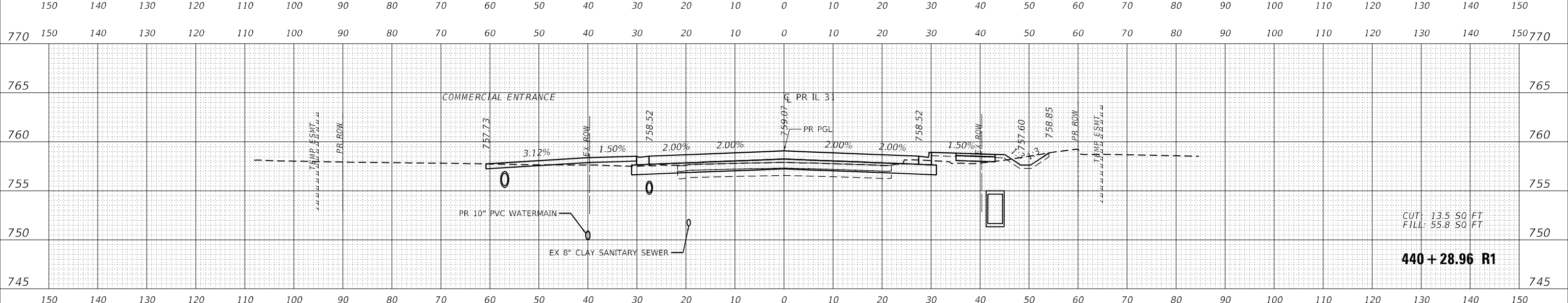
DATE	
BY	
SURVEYED	
PLOTTED	
TEMPLATE	
NOTE BOOK	
AREAS CHECKED	
NO.	



CUT: 23.0 SQ FT
FILL: 124.5 SQ FT

441 + 13.67 R1

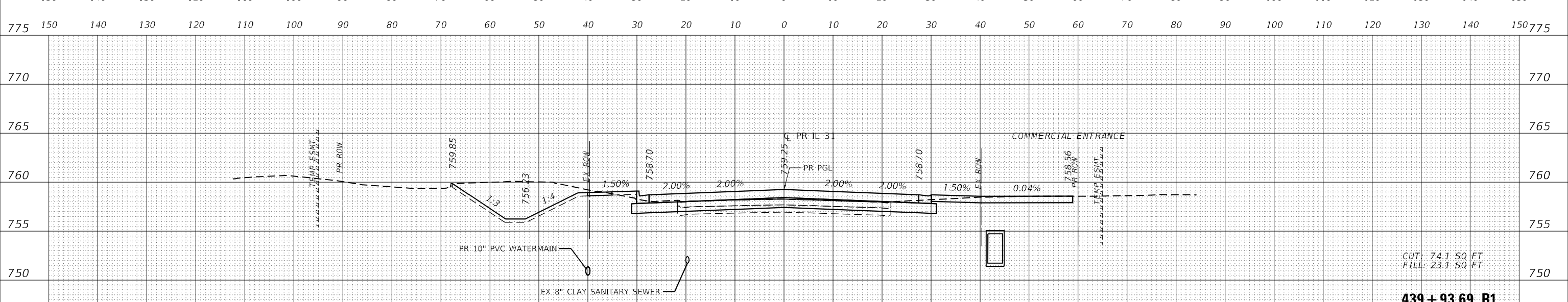
DATE	
BY	
SURVEYED	
PLOTTED	
TEMPLATE	
NOTE BOOK	
AREAS CHECKED	
NO.	



CUT: 13.5 SQ FT
FILL: 55.8 SQ FT

440 + 28.96 R1

DATE	
BY	
SURVEYED	
PLOTTED	
TEMPLATE	
NOTE BOOK	
AREAS CHECKED	
NO.	



CUT: 74.1 SQ FT
FILL: 23.1 SQ FT

439 + 93.69 R1

MODEL: P:\13_1_02
FILE NAME: j:\patrick\paw\abn\paw.com\patk\kce\paw\Documents\DOT\217\01917_Design\T3_CADD\SHEETS\C39H-FS\13-1-R1\T3-4-R1\T3-4-R1.dwg



USER NAME =	BW001
DESIGNED -	EJB
DRAWN -	EJB
PLLOT SCALE =	20.0000' / in.
PLLOT DATE =	1/16/2026

REVISD -	
REVISD -	
REVISD -	
REVISD -	

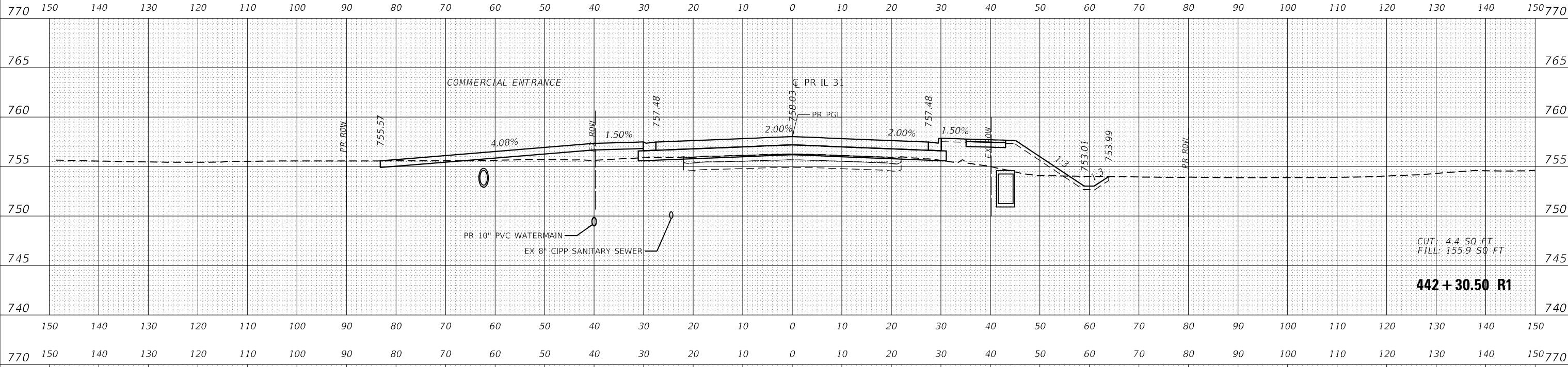
**STATE OF ILLINOIS
DEPARTMENT OF TRANSPORTATION**

**CROSS SECTIONS
ILLINOIS ROUTE 31**

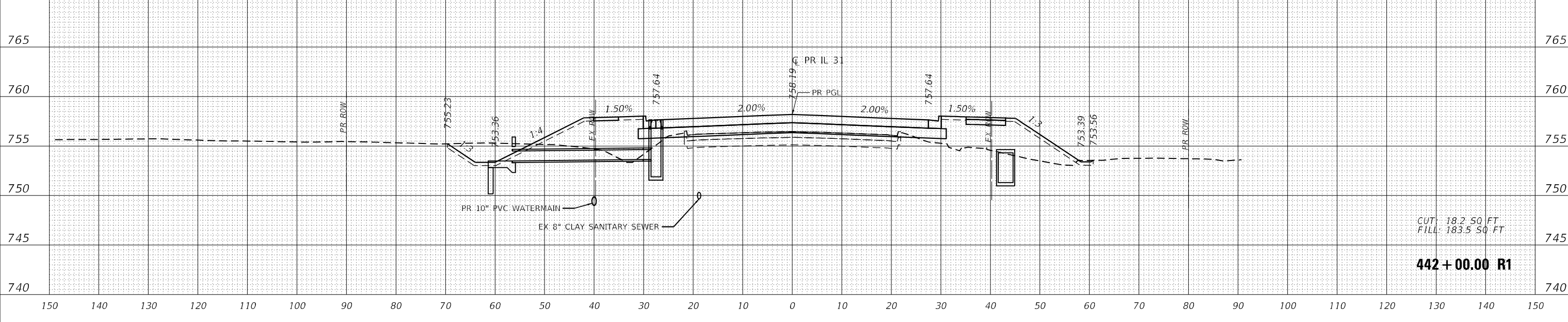
SCALE: 1" = 10' SHEET OF 58 SHEETS STA. 439+93.69 R1 TO STA. 441+13.67 R1

F.A.P. RITE.	SECTION	COUNTY	TOTAL SHEETS	SHEET NO.
336A	FAP 336 23 RECON NORTH	McHENRY	575	522
			CONTRACT NO. 62U72	
			ILLINOIS FED. AID PROJECT	

DATE	
BY	
SURVEY NO.	
NOTED	
PLOTTED	
TEMPLATE	
AREAS CHECKED	



DATE	
BY	
SURVEY NO.	
NOTED	
PLOTTED	
TEMPLATE	
AREAS CHECKED	



MODEL: P:\13\1_02
 FILE NAME: J:\patric\13\1_02\13_02_01\13_02_01_01.dwg



USER NAME =	BW001
DESIGNED -	EJB
DRAWN -	EJB
CHECKED -	KE
DATE -	1/9/2026
PLLOT SCALE =	20,0000 ' / in.
PLLOT DATE =	1/16/2026

REVISED -	
REVISED -	
REVISED -	
REVISED -	

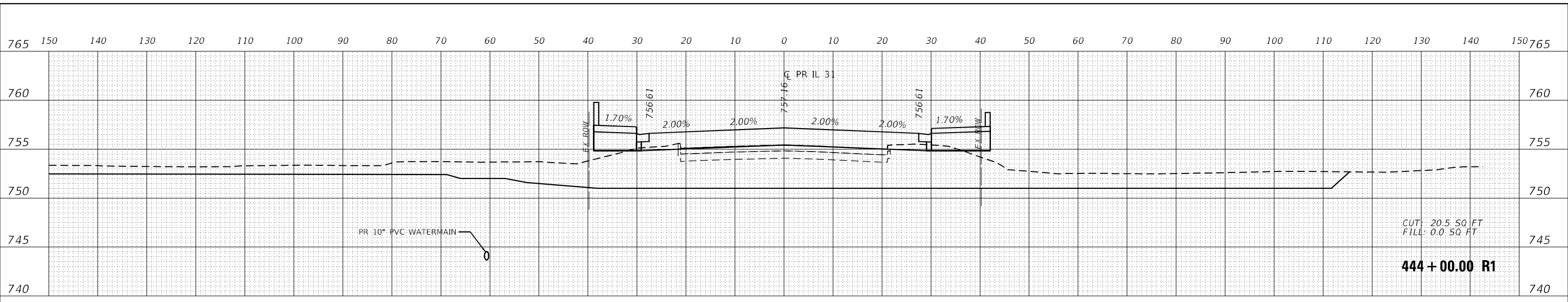
**STATE OF ILLINOIS
 DEPARTMENT OF TRANSPORTATION**

**CROSS SECTIONS
 ILLINOIS ROUTE 31**

SCALE: 1" = 10' SHEET OF 58 SHEETS STA. 442+00.00 R1 TO STA. 442+30.50 R1

F.A.P R.T.E.	SECTION	COUNTY	TOTAL SHEETS	SHEET NO.
336A	FAP 336 23 RECON NORTH	McHENRY	575	523
CONTRACT NO. 62U72			ILLINOIS FED. AID PROJECT	

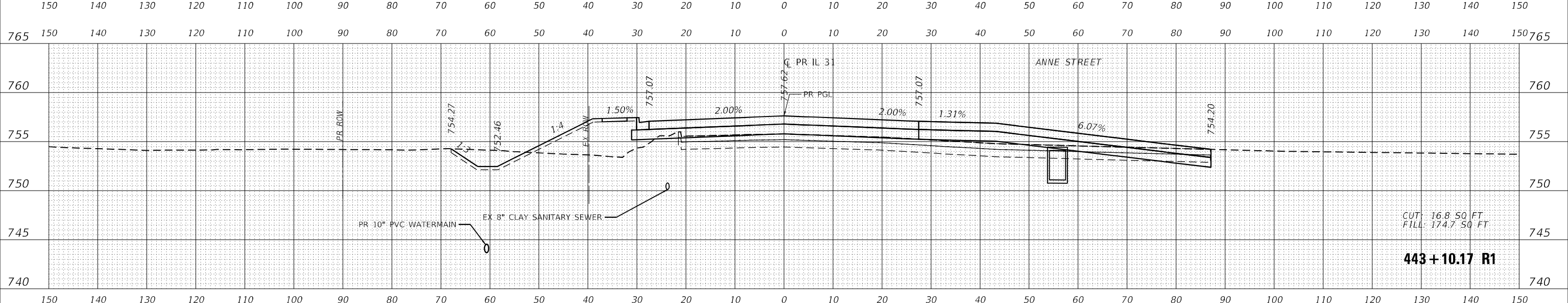
DATE	
BY	
SURVEYED	
PLOTTED	
TEMPLATE	
NOTE BOOK	
AREAS CHECKED	
NO.	



CUT: 20.5 SQ FT
FILL: 0.0 SQ FT

444 + 00.00 R1

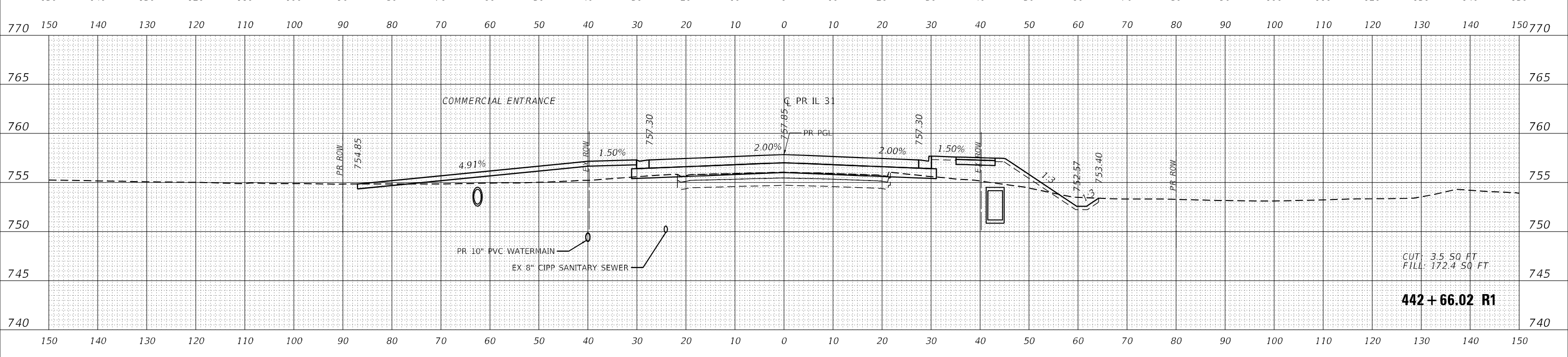
DATE	
BY	
SURVEYED	
PLOTTED	
TEMPLATE	
NOTE BOOK	
AREAS CHECKED	
NO.	



CUT: 16.8 SQ FT
FILL: 174.7 SQ FT

443 + 10.17 R1

DATE	
BY	
SURVEYED	
PLOTTED	
TEMPLATE	
NOTE BOOK	
AREAS CHECKED	
NO.	



CUT: 3.5 SQ FT
FILL: 172.4 SQ FT

442 + 66.02 R1



USER NAME = BW001	DESIGNED - EJB	REVISED -
PLOT SCALE = 20.0000' / in.	DRAWN - EJB	REVISED -
PLOT DATE = 1/16/2026	CHECKED - KE	REVISED -
	DATE - 1/9/2026	REVISED -

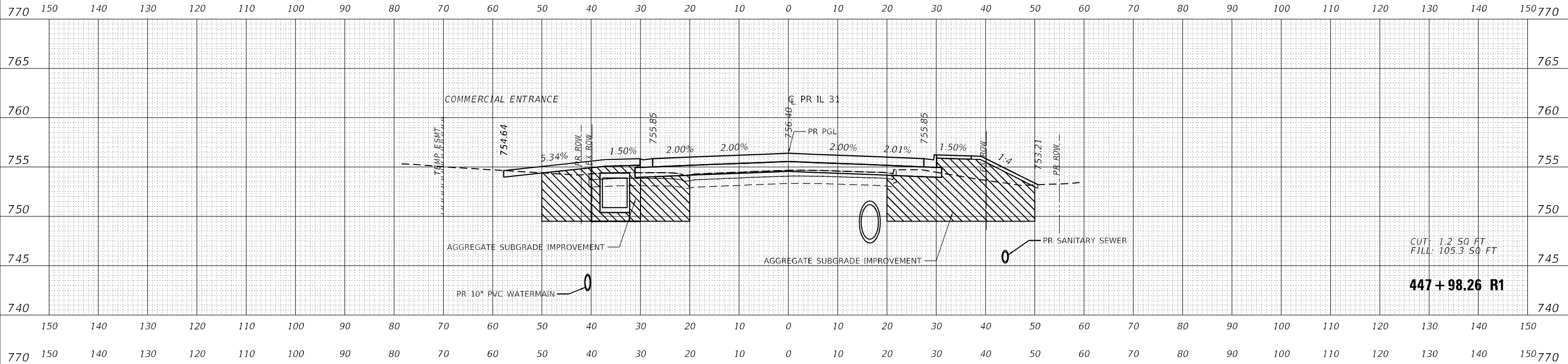
**STATE OF ILLINOIS
DEPARTMENT OF TRANSPORTATION**

**CROSS SECTIONS
ILLINOIS ROUTE 31**

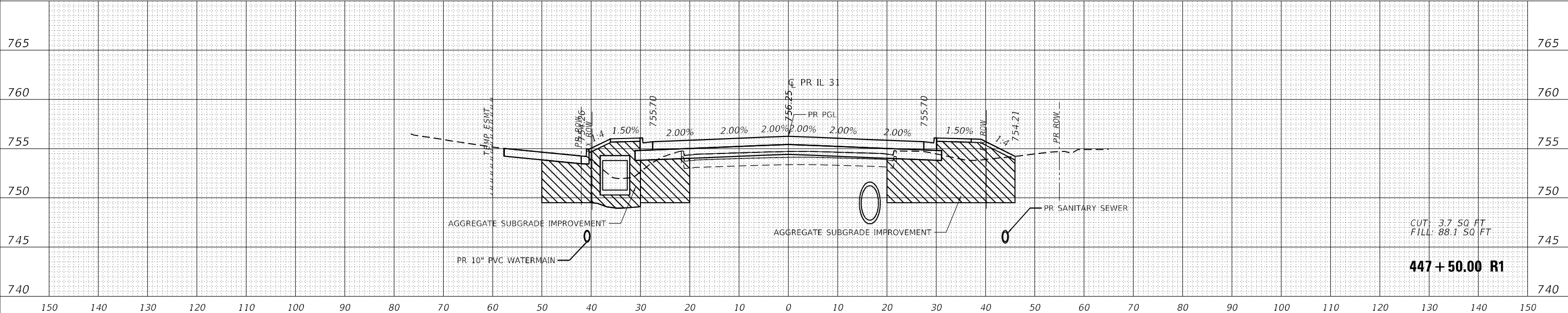
SCALE: 1" = 10' SHEET OF 58 SHEETS STA. 442+66.02 R1 TO STA. 444+00.00 R1

F.A.P. RITE.	SECTION	COUNTY	TOTAL SHEETS	SHEET NO.
336A	FAP 336 23 RECON NORTH	McHENRY	575	524
CONTRACT NO. 62U72			ILLINOIS FED. AID PROJECT	

DATE	
BY	
SURVEY	
PLOTTED	
TEMPLATE	
NOTE BOOK	
AREAS CHECKED	
NO.	



DATE	
BY	
SURVEY	
PLOTTED	
TEMPLATE	
NOTE BOOK	
AREAS CHECKED	
NO.	



MODEL: P_113_1_02
 FILE NAME: j:\patrick\recepaw\abw\paw\com\patrick\recepaw\Documents\DOT\2121701917_Design\123_CADD\SHEETS\CROSS\447+50.00 R1.dwg



USER NAME =	BW001
DESIGNED -	EJB
DRAWN -	EJB
PLLOT SCALE =	20.0000' / in.
PLLOT DATE =	1/16/2026

REVISD -	
REVISD -	
REVISD -	
REVISD -	

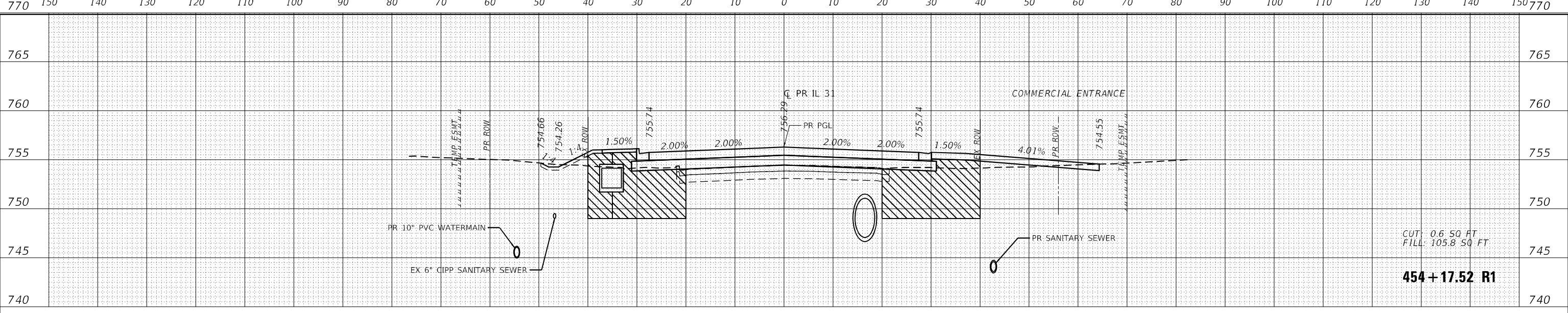
**STATE OF ILLINOIS
 DEPARTMENT OF TRANSPORTATION**

**CROSS SECTIONS
 ILLINOIS ROUTE 31**

SCALE: 1" = 10' SHEET OF 58 SHEETS STA. 447+50.00 R1 TO STA. 447+98.26 R1

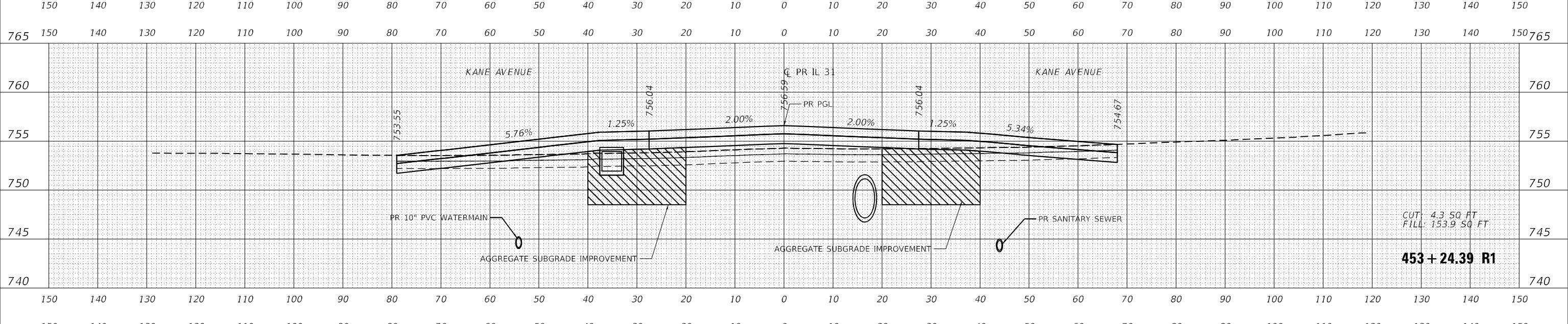
F.A.P RIE.	SECTION	COUNTY	TOTAL SHEETS	SHEET NO.
336A	FAP 336 23 RECON NORTH	McHENRY	575	526
			CONTRACT NO. 62U72	
			ILLINOIS FED. AID PROJECT	

DATE	
BY	
SURVEYED	
PLOTTED	
TEMPLATE	
NOTE BOOK	
AREAS CHECKED	
NO.	



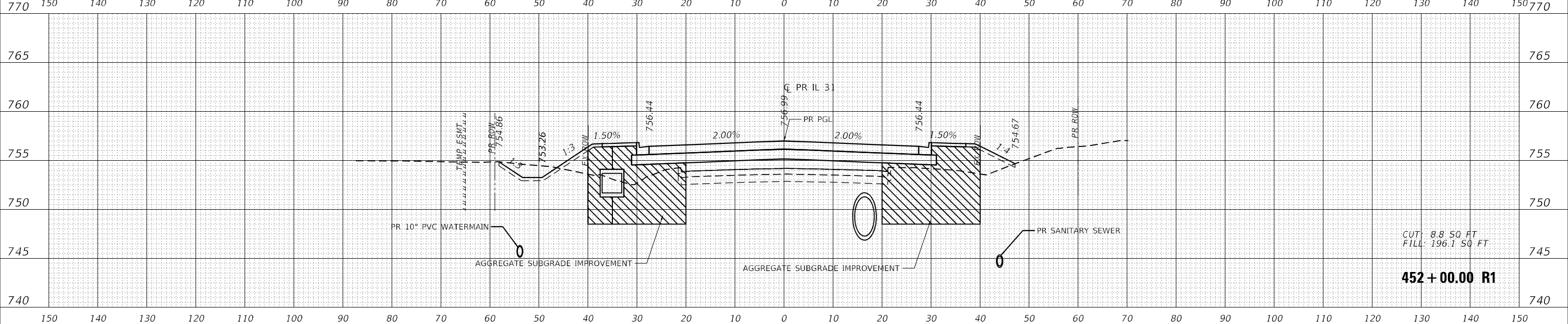
CUT: 0.6 50 FT
 FILL: 105.8 50 FT
454 + 17.52 R1

DATE	
BY	
SURVEYED	
PLOTTED	
TEMPLATE	
NOTE BOOK	
AREAS CHECKED	
NO.	



CUT: 4.3 50 FT
 FILL: 153.9 50 FT
453 + 24.39 R1

DATE	
BY	
SURVEYED	
PLOTTED	
TEMPLATE	
NOTE BOOK	
AREAS CHECKED	
NO.	



CUT: 8.8 50 FT
 FILL: 196.1 50 FT
452 + 00.00 R1

MODEL: P_113_1_02
 FILE NAME: j:\patrick\paw\ab\paw\com\patric\kce\paw\Documents\DOT\2171701917_Design\T3_CADD\SHEETS\C36\SHF-VS-13-4-RDR1\Plot



USER NAME =	BW001	DESIGNED -	EJB	REVISED -	
		DRAWN -	EJB	REVISED -	
PLOT SCALE =	20.0000' / in.	CHECKED -	KE	REVISED -	
PLOT DATE =	1/16/2026	DATE -	1/9/2026	REVISED -	

**STATE OF ILLINOIS
 DEPARTMENT OF TRANSPORTATION**

**CROSS SECTIONS
 ILLINOIS ROUTE 31**

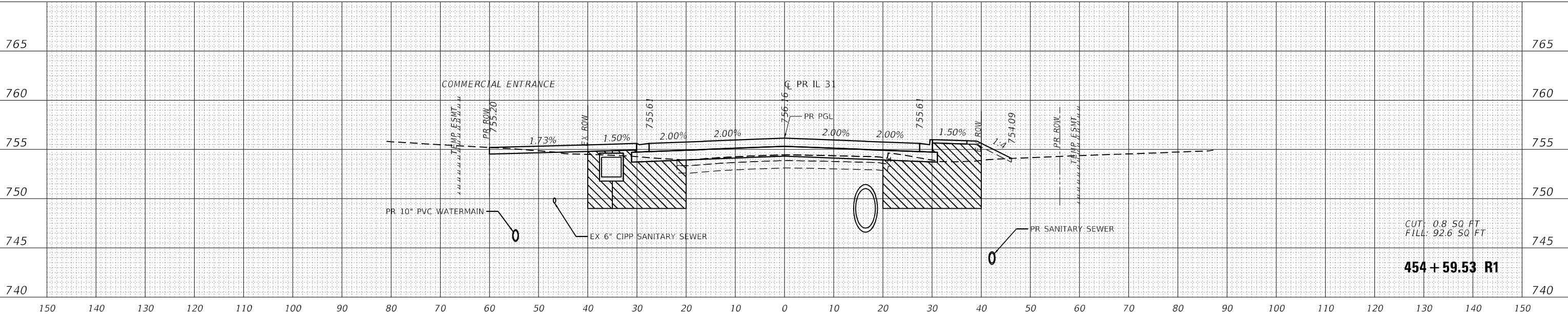
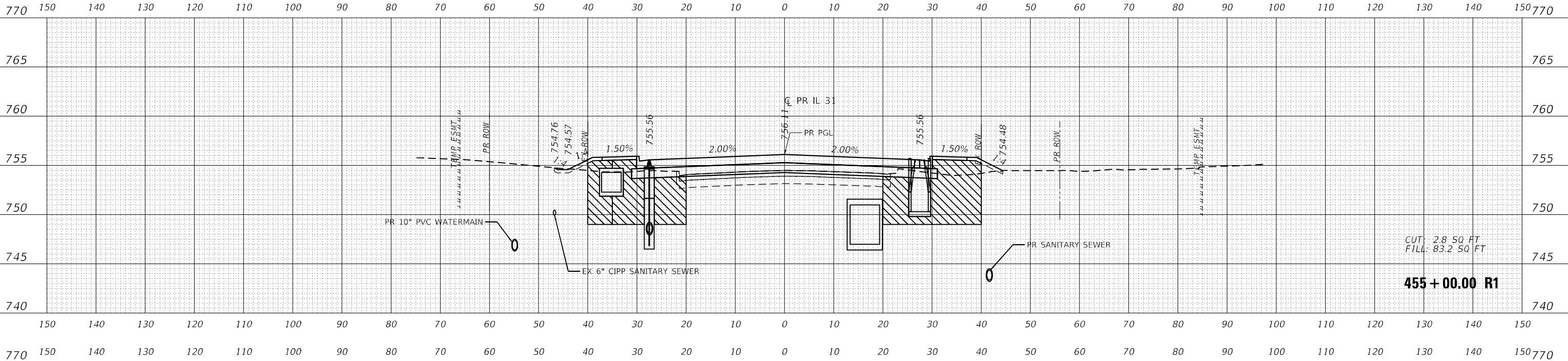
SCALE: 1" = 10' SHEET OF 58 SHEETS STA. 452+00.00 R1 TO STA. 454+17.52 R1

F.A.P RIE.	SECTION	COUNTY	TOTAL SHEETS	SHEET NO.
336A	FAP 336 23 RECON NORTH	McHENRY	575	528
CONTRACT NO. 62U72			ILLINOIS FED. AID PROJECT	

FINAL SURVEY NO.	SURVEY PLOTTED TEMPLATE AREAS CHECKED	DATE

ORIGINAL SURVEY NO.	SURVEY PLOTTED TEMPLATE AREAS CHECKED	DATE

MODEL: P_113_1_02
 FILE NAME: j:\patrick\cscapaw\Documents\DOT1217101712_Design\123_CADD\SHETS\C55HT-VS113-HDRTP01.dwg



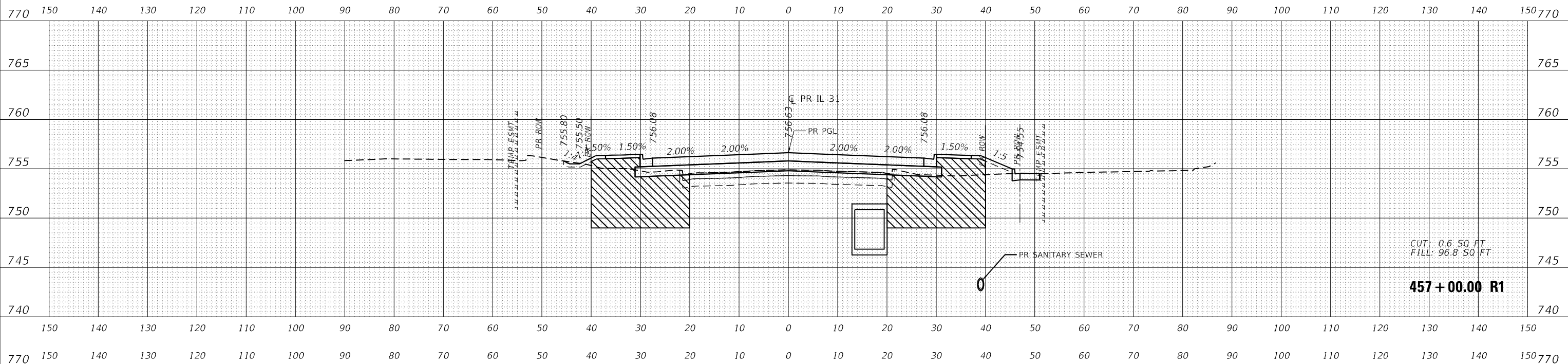
USER NAME = BW001	DESIGNED - EJB	REVISED -
PLOT SCALE = 20.0000' / in.	DRAWN - EJB	REVISED -
PLOT DATE = 1/16/2026	CHECKED - KE	REVISED -
	DATE - 1/9/2026	REVISED -

**STATE OF ILLINOIS
 DEPARTMENT OF TRANSPORTATION**

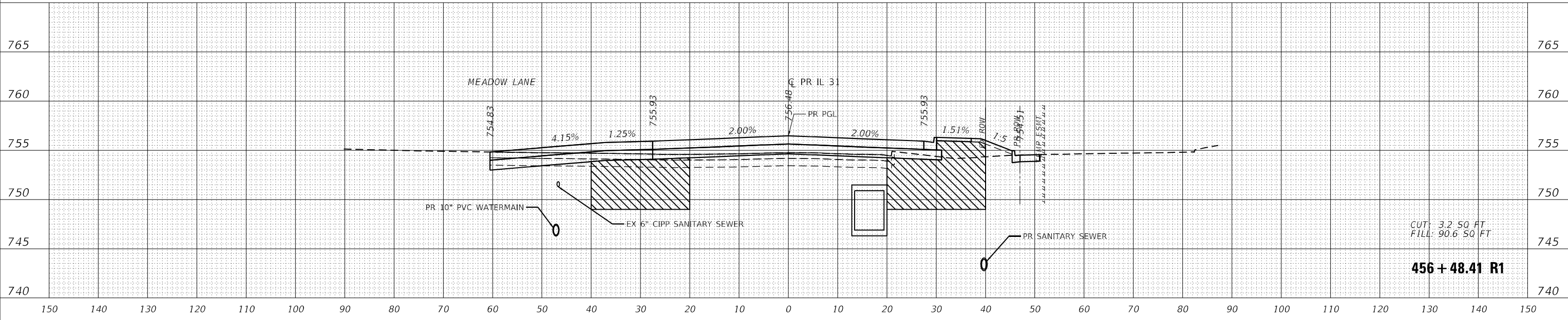
CROSS SECTIONS ILLINOIS ROUTE 31	
SCALE: 1" = 10'	SHEET OF 58 SHEETS
STA. 454+59.53 R1 TO STA. 455+00.00 R1	

F.A.P RITE.	SECTION	COUNTY	TOTAL SHEETS	SHEET NO.
336A	FAP 336 23 RECON NORTH	MCHENRY	575	529
				CONTRACT NO. 62U72
ILLINOIS FED. AID PROJECT				

DATE	
BY	
SURVEY	
PLOTTED	
TEMPLATE	
NOTE BOOK	
AREAS CHECKED	
NO.	



DATE	
BY	
SURVEY	
PLOTTED	
TEMPLATE	
NOTE BOOK	
AREAS CHECKED	
NO.	



MODEL: P:\13_1_02
FILE NAME: j:\patrick\paw\abw\paw\patric\kce\paw\Documents\DOT\21717\21717_2\Design\23_CADD\SHEETS\C336\F336-13-R1\RT1300



USER NAME =	BW001
DESIGNED -	EJB
DRAWN -	EJB
PLLOT SCALE =	20.0000' / in.
CHECKED -	KE
PLLOT DATE =	1/16/2026
DATE -	1/9/2026

REVISED -	
REVISED -	
REVISED -	
REVISED -	

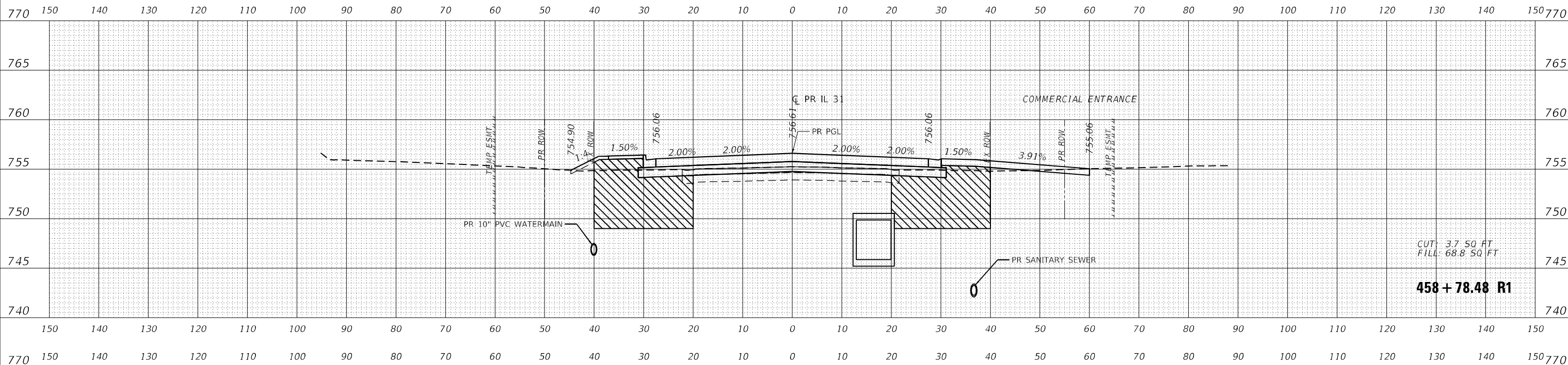
**STATE OF ILLINOIS
DEPARTMENT OF TRANSPORTATION**

**CROSS SECTIONS
ILLINOIS ROUTE 31**

SCALE: 1" = 10' SHEET OF 58 SHEETS STA. 456+48.41 R1 TO STA. 457+00.00 R1

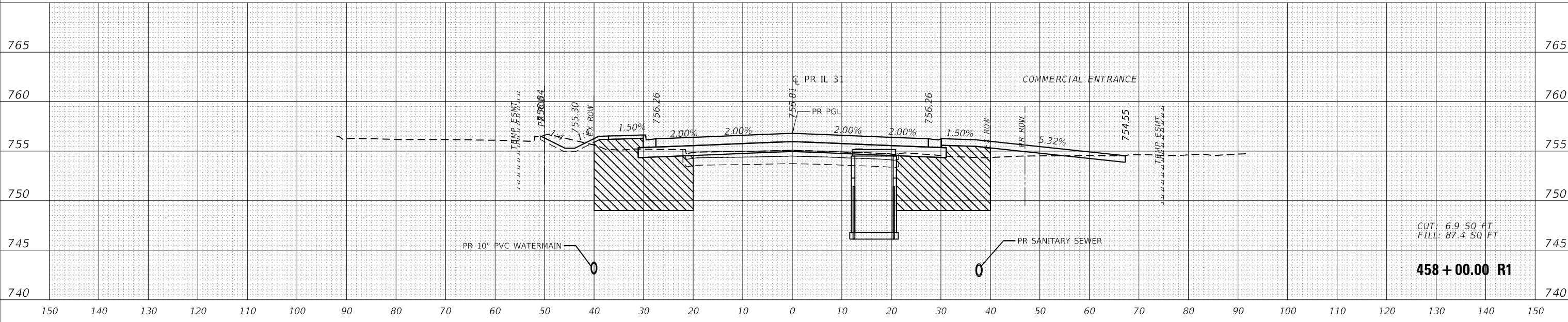
F.A.P R.T.E.	SECTION	COUNTY	TOTAL SHEETS	SHEET NO.
336A	FAP 336 23 RECON NORTH	McHENRY	575	531
				CONTRACT NO. 62U72
		ILLINOIS	FED. AID PROJECT	

DATE	
BY	
SURVEYED	
PLOTTED	
TEMPLATE	
NOTE BOOK	
AREAS CHECKED	
NO.	



CUT: 3.7 50 FT
 FILL: 68.8 SQ FT
458+78.48 R1

DATE	
BY	
SURVEYED	
PLOTTED	
TEMPLATE	
NOTE BOOK	
AREAS CHECKED	
NO.	



CUT: 6.9 50 FT
 FILL: 87.4 SQ FT
458+00.00 R1

MODEL: P_113_1_02
 FILE NAME: j:\patrick\paw\abw\paw.com\patk\kce\paw\Documents\DOT\2121701917_Design\T23_CADD\SHEETS\C336\F336-R1-R1.dwg



USER NAME =	BW001
DESIGNED -	EJB
DRAWN -	EJB
CHECKED -	KE
DATE -	1/9/2026
PLLOT SCALE =	20.0000' / in.
PLLOT DATE =	1/16/2026

REVISED -	
REVISED -	
REVISED -	
REVISED -	

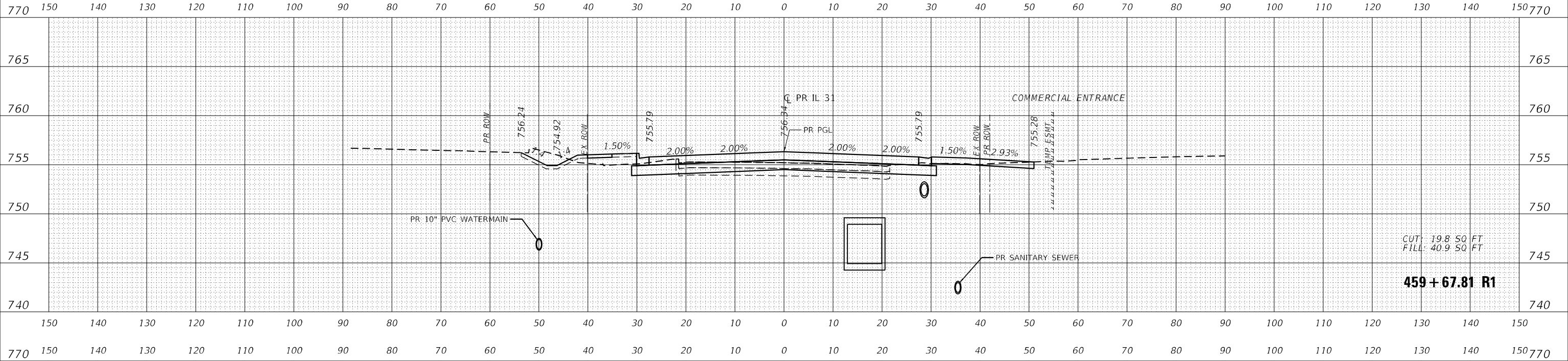
**STATE OF ILLINOIS
 DEPARTMENT OF TRANSPORTATION**

**CROSS SECTIONS
 ILLINOIS ROUTE 31**

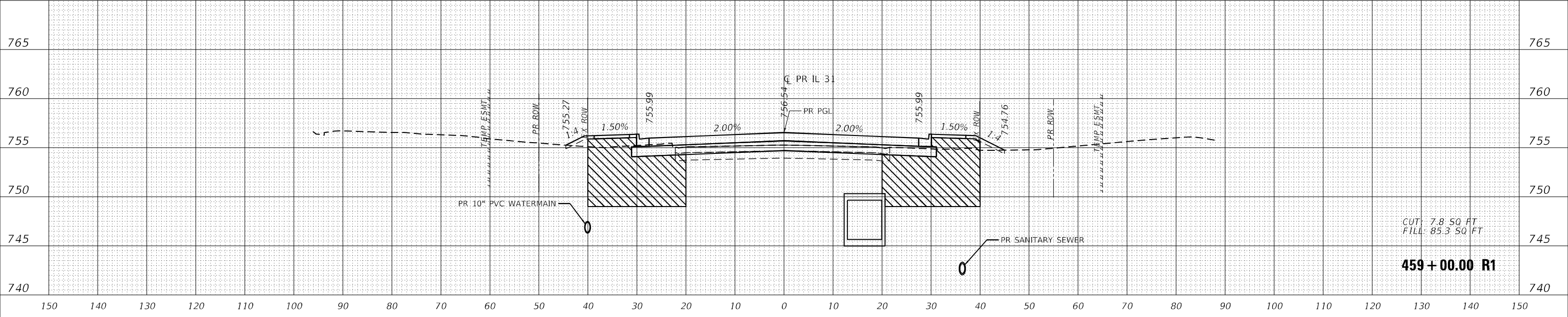
SCALE: 1" = 10' SHEET OF 58 SHEETS STA. 458+00.00 R1 TO STA. 458+78.48 R1

F.A.P R.T.E.	SECTION	COUNTY	TOTAL SHEETS	SHEET NO.
336A	FAP 336 23 RECON NORTH	McHENRY	575	532
			CONTRACT NO. 62U72	
			ILLINOIS FED. AID PROJECT	

FINAL SURVEY NO.	SURVEY PLOTTED TEMPLATE AREAS CHECKED	DATE
BY		



ORIGINAL SURVEY NO.	SURVEY PLOTTED TEMPLATE AREAS CHECKED	DATE
BY		



MODEL: P_113_1_02
FILE NAME: j:\patric\workspace\patric\project\459+00.00 R1\459+00.00 R1.dwg



USER NAME = BW001	DESIGNED - EJB	REVISED -
	DRAWN - EJB	REVISED -
PLOT SCALE = 20.0000' / in.	CHECKED - KE	REVISED -
PLOT DATE = 1/16/2026	DATE - 1/9/2026	REVISED -

STATE OF ILLINOIS
DEPARTMENT OF TRANSPORTATION

CROSS SECTIONS
ILLINOIS ROUTE 31

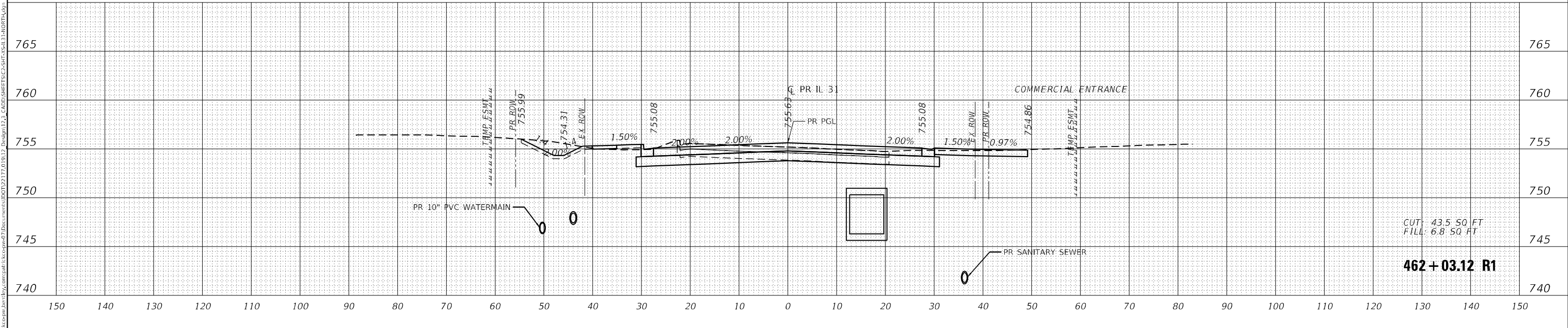
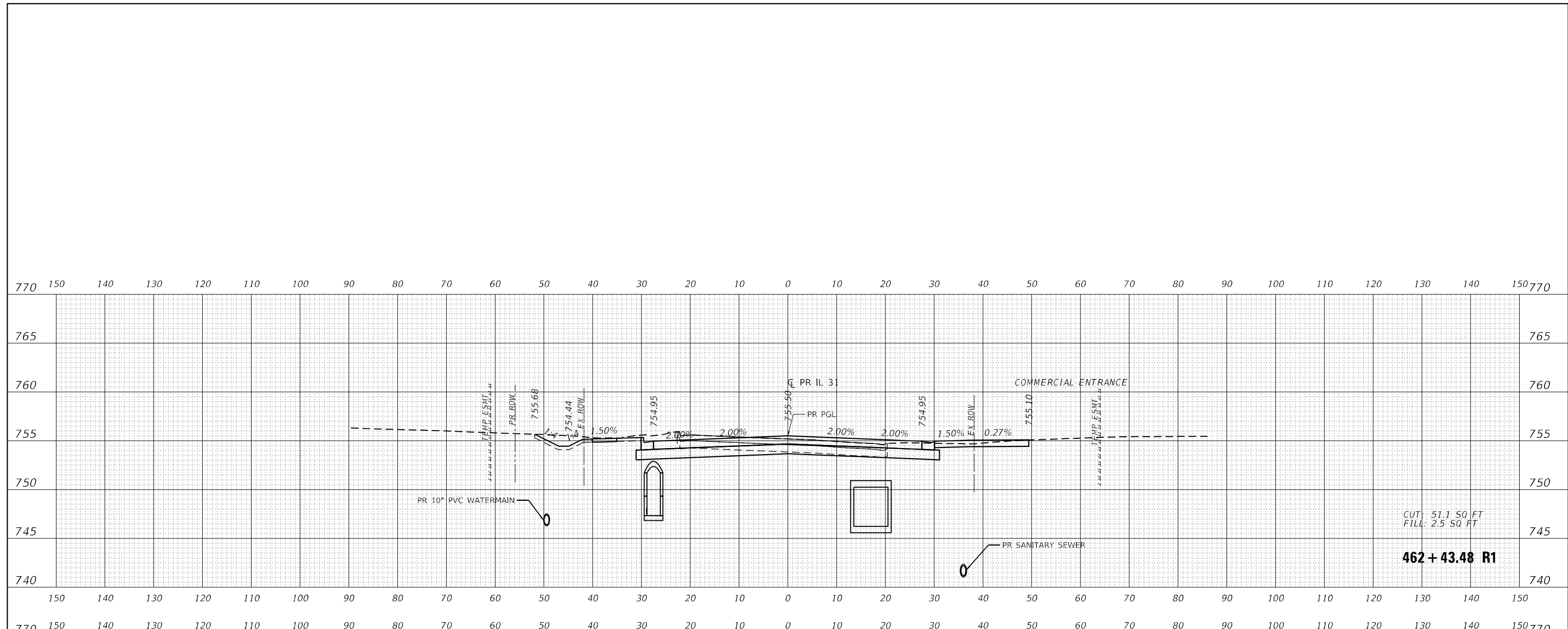
SCALE: 1" = 10' SHEET OF 58 SHEETS STA. 459+00.00 R1 TO STA. 459+67.81 R1

F.A.P. RIE.	SECTION	COUNTY	TOTAL SHEETS	SHEET NO.
336A	FAP 336 23 RECON NORTH	McHENRY	575	533
CONTRACT NO. 62U72			ILLINOIS FED. AID PROJECT	

DATE	
BY	
SURVEY	
PLOTTED	
TEMPLATE	
NOTE BOOK	
AREAS CHECKED	
NO.	

DATE	
BY	
SURVEY	
PLOTTED	
TEMPLATE	
NOTE BOOK	
AREAS CHECKED	
NO.	

MODEL: P_113_1_02
FILE NAME: j:\patric\113\113_1_02\Documents\113_1_02_113_1_02_113_1_02_113_1_02.dwg



USER NAME	= BW001
DESIGNED	- EJB
DRAWN	- EJB
PLLOT SCALE	= 20.0000' / in.
PLLOT DATE	= 1/16/2026

DESIGNED	- EJB	REVISED	-
DRAWN	- EJB	REVISED	-
CHECKED	- KE	REVISED	-
DATE	- 1/9/2026	REVISED	-

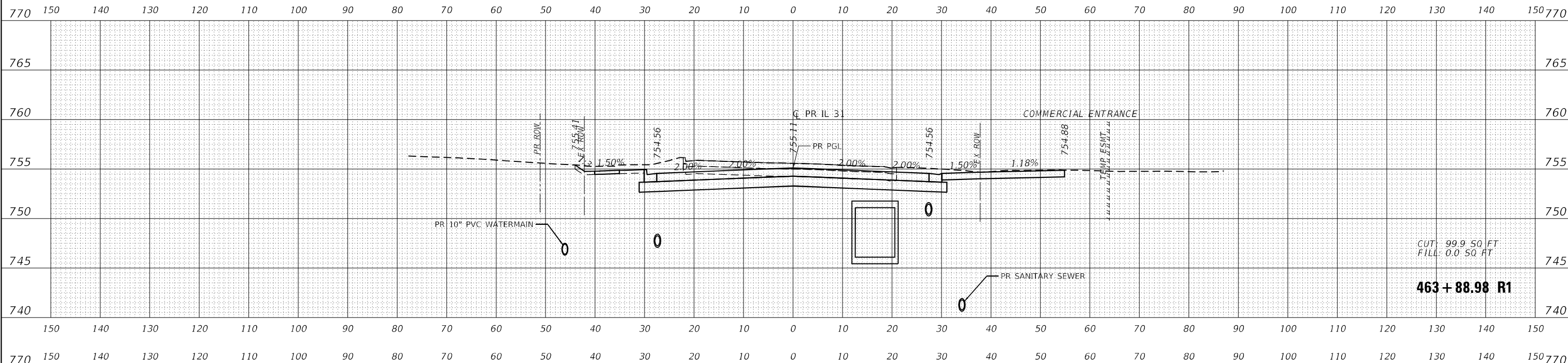
**STATE OF ILLINOIS
DEPARTMENT OF TRANSPORTATION**

**CROSS SECTIONS
ILLINOIS ROUTE 31**

SCALE: 1" = 10' SHEET OF 58 SHEETS STA. 462+03.12 R1 TO STA. 462+43.48 R1

F.A.P. RITE.	SECTION	COUNTY	TOTAL SHEETS	SHEET NO.
336A	FAP 336 23 RECON NORTH	MCHENRY	575	536
				CONTRACT NO. 62U72
		ILLINOIS	FED. AID PROJECT	

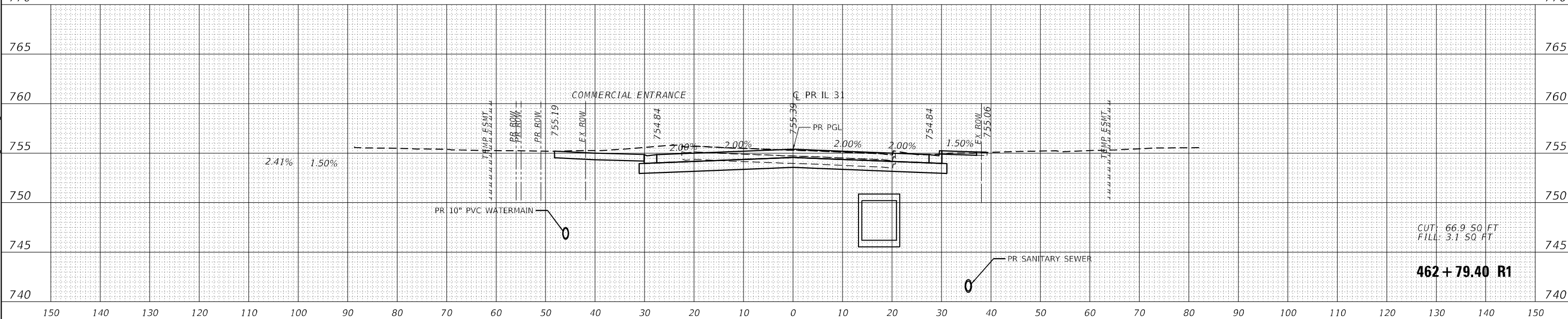
FINAL SURVEY NO.	SURVEY PLOTTED TEMPLATE AREAS CHECKED
BY	DATE



CUT: 99.9 SQ FT
FILL: 0.0 SQ FT

463+88.98 R1

ORIGINAL SURVEY NO.	SURVEY PLOTTED TEMPLATE AREAS CHECKED
BY	DATE



CUT: 66.9 SQ FT
FILL: 3.1 SQ FT

462+79.40 R1

MODEL: P_113_1_02
FILE NAME: j:\patric\workspace\462+79.40 R1\12_22_2017_Design\12_3_CADD\12_3_SHT\12_3_140R1.dwg



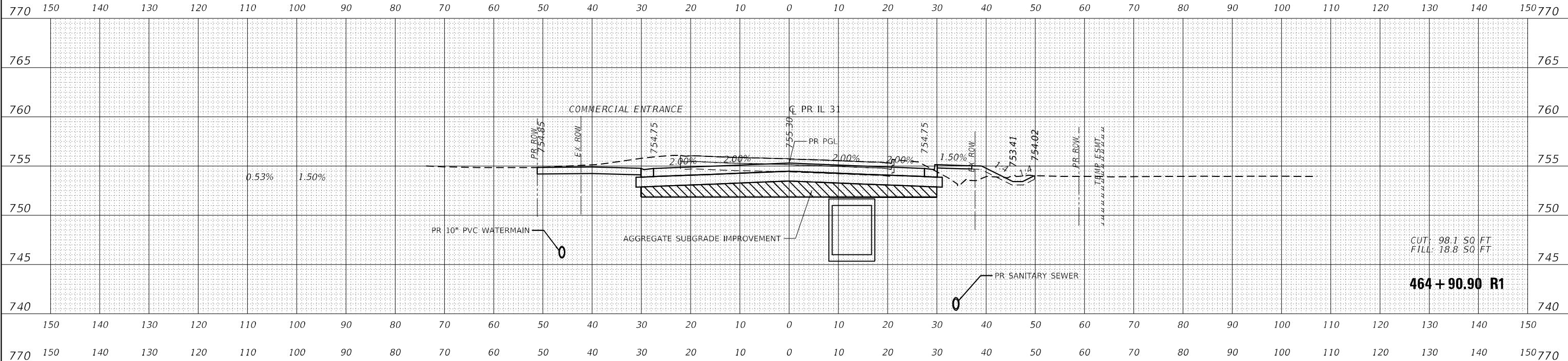
USER NAME = BW001	DESIGNED - EJB	REVISED -
PLOT SCALE = 20.0000' / in.	DRAWN - EJB	REVISED -
PLOT DATE = 1/16/2026	CHECKED - KE	REVISED -
	DATE - 1/9/2026	REVISED -

**STATE OF ILLINOIS
DEPARTMENT OF TRANSPORTATION**

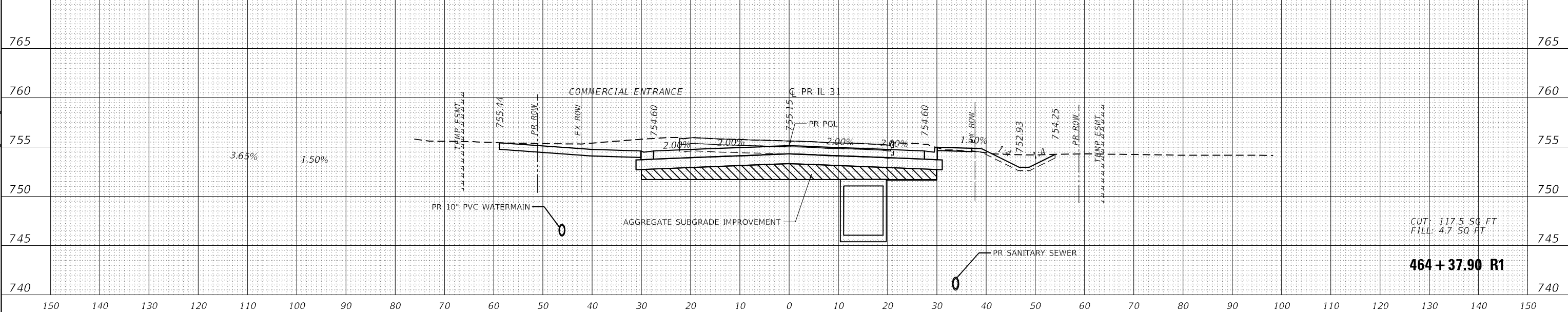
CROSS SECTIONS ILLINOIS ROUTE 31	
SCALE: 1" = 10'	SHEET OF 58 SHEETS
STA. 462+79.40 R1 TO STA. 463+88.98 R1	

F.A.P. RTE.	SECTION	COUNTY	TOTAL SHEETS	SHEET NO.
336A	FAP 336 23 RECON NORTH	McHENRY	575	537
				CONTRACT NO. 62U72
ILLINOIS		FED. AID PROJECT		

DATE	
BY	
SURVEY NO.	
PLOTTED	
TEMPLATE	
NOTE BOOK	
AREAS CHECKED	



DATE	
BY	
SURVEY NO.	
PLOTTED	
TEMPLATE	
NOTE BOOK	
AREAS CHECKED	



MODEL: P_103_1_02
 FILE NAME: j:\patric\ecce\paw\abm\by.com\patric\ecce\paw\Documents\103\10317_2\Design\103_CADD\SHEETS\CROSS\464+37.90 R1.dwg



USER NAME = BW001	DESIGNED - EJB	REVISED -
	DRAWN - EJB	REVISED -
PLOT SCALE = 20.0000' / in.	CHECKED - KE	REVISED -
PLOT DATE = 1/16/2026	DATE - 1/9/2026	REVISED -

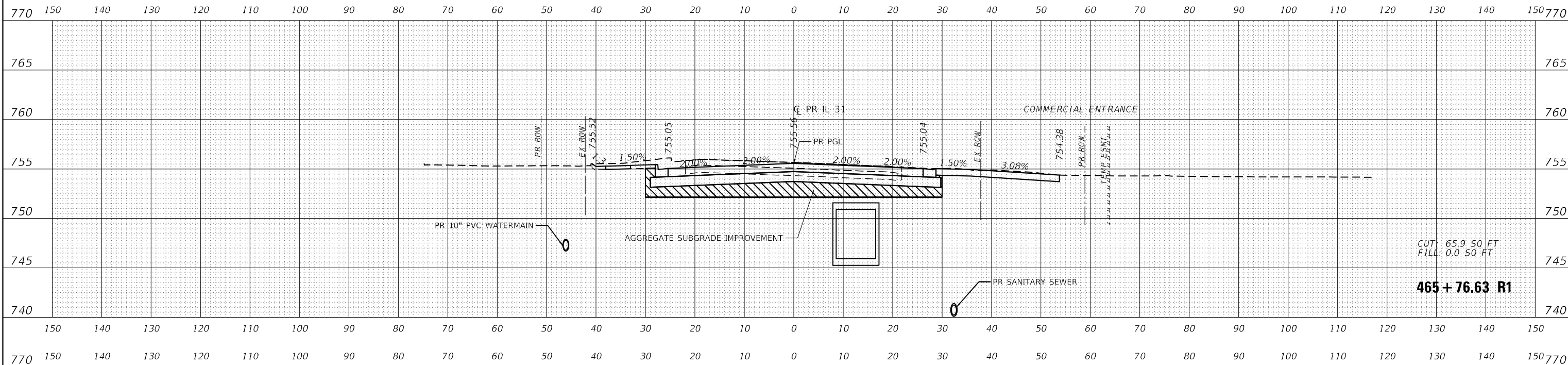
**STATE OF ILLINOIS
 DEPARTMENT OF TRANSPORTATION**

**CROSS SECTIONS
 ILLINOIS ROUTE 31**

SCALE: 1" = 10' SHEET OF 58 SHEETS STA. 464+37.90 R1 TO STA. 464+90.90 R1

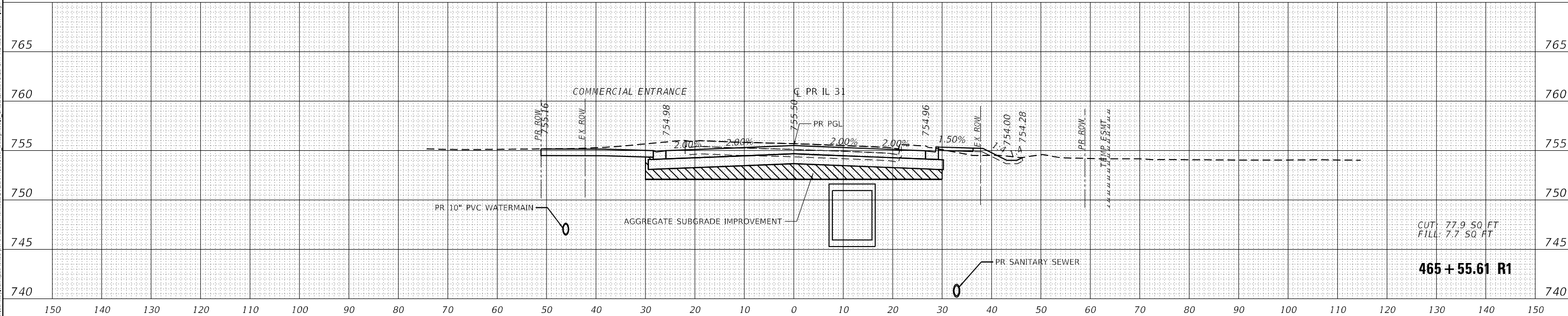
F.A.P. RTE.	SECTION	COUNTY	TOTAL SHEETS	SHEET NO.
336A	FAP 336 23 RECON NORTH	McHENRY	575	538
			CONTRACT NO. 62U72	
		ILLINOIS	FED. AID PROJECT	

DATE
BY
SURVEY NO.
PLOTTED
TEMPLATE
NOTE BOOK
AREAS CHECKED



CUT: 65.9 SQ. FT
 FILL: 0.0 SQ. FT
465 + 76.63 R1

DATE
BY
SURVEY NO.
PLOTTED
TEMPLATE
NOTE BOOK
AREAS CHECKED



CUT: 77.9 SQ. FT
 FILL: 7.7 SQ. FT
465 + 55.61 R1

MODEL: P_113_1_02
 FILE NAME: j:\patric\l\cecpaw\ab\paw\com\patric\l\cecpaw\l\Documents\1071217\1071217.dwg\113_1_02.dwg\113_1_02.dwg



USER NAME =	BW001
DESIGNED -	EJB
DRAWN -	EJB
PLLOT SCALE =	20.0000' / in.
PLLOT DATE =	1/16/2026
CHECKED -	KE
DATE -	1/9/2026
REVISD -	
REVISD -	
REVISD -	
REVISD -	

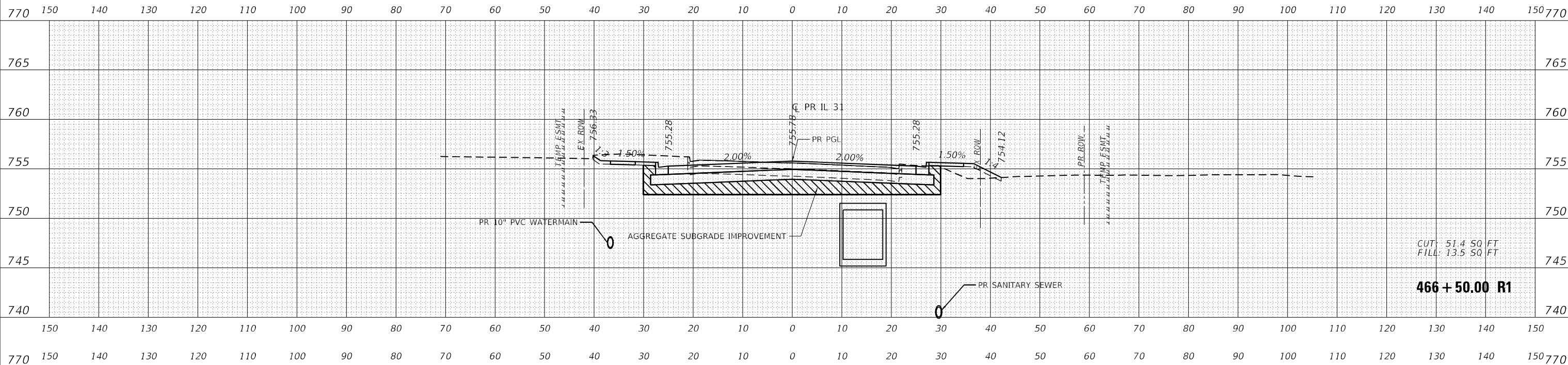
**STATE OF ILLINOIS
 DEPARTMENT OF TRANSPORTATION**

**CROSS SECTIONS
 ILLINOIS ROUTE 31**

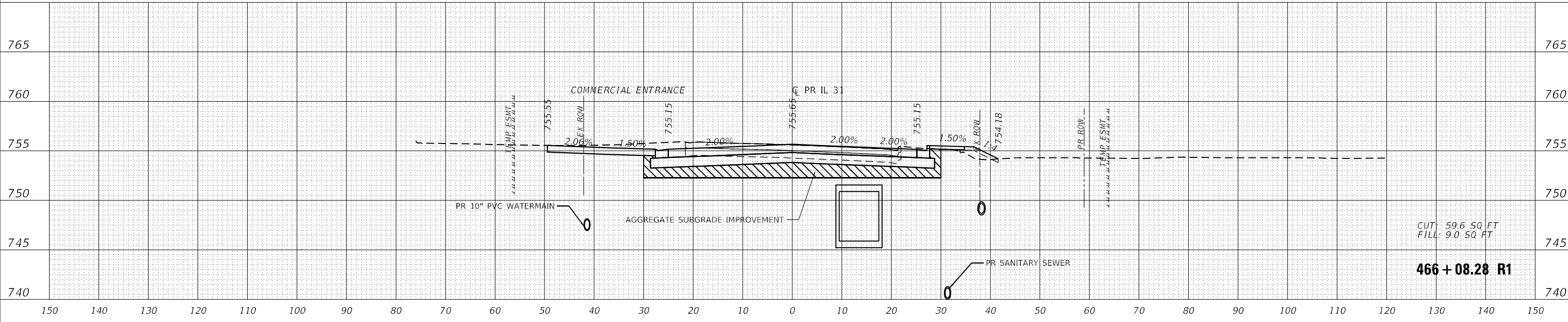
SCALE: 1" = 10' SHEET OF 58 SHEETS STA. 465+55.61 R1 TO STA. 465+76.63 R1

F.A.P. RTE.	SECTION	COUNTY	TOTAL SHEETS	SHEET NO.
336A	FAP 336 23 RECON NORTH	McHENRY	575	539
			CONTRACT NO. 62U72	
		ILLINOIS	FED. AID PROJECT	

FINAL SURVEY NO.	SURVEY PLOTTED TEMPLATE AREAS CHECKED	DATE
BY		



ORIGINAL SURVEY NO.	SURVEY PLOTTED TEMPLATE AREAS CHECKED	DATE
BY		



MODEL: P_113_1_02
FILE NAME: j:\patrick\paw\ab\paw.com\patric\kce\paw\Documents\DOT\217101917_Design\123_CADD\SHEETS\C336\F336-R1\40R1.dwg



USER NAME = BW001	DESIGNED - EJB	REVISED -
PLOT SCALE = 20,0000' / in.	DRAWN - EJB	REVISED -
PLOT DATE = 1/16/2026	CHECKED - KE	REVISED -
	DATE - 1/9/2026	REVISED -

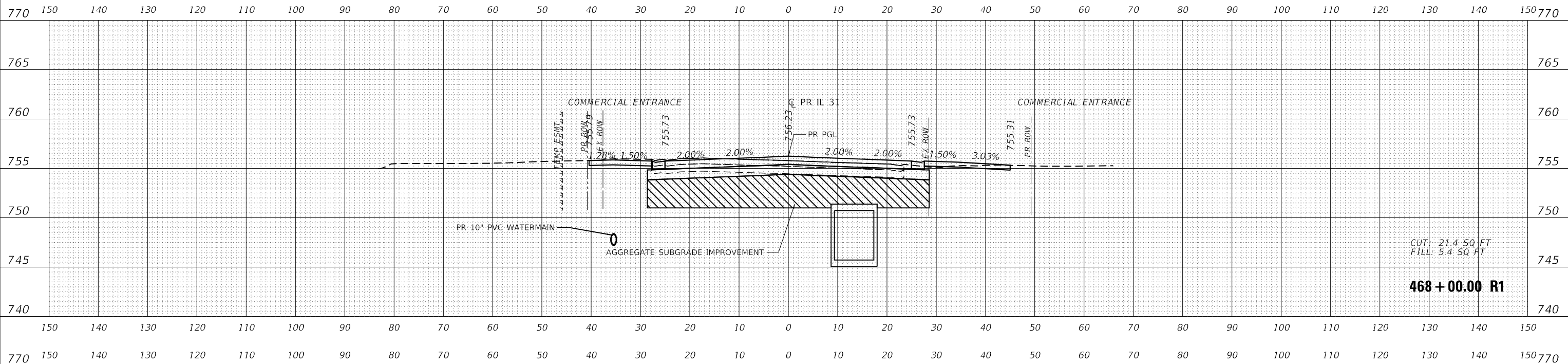
**STATE OF ILLINOIS
DEPARTMENT OF TRANSPORTATION**

**CROSS SECTIONS
ILLINOIS ROUTE 31**

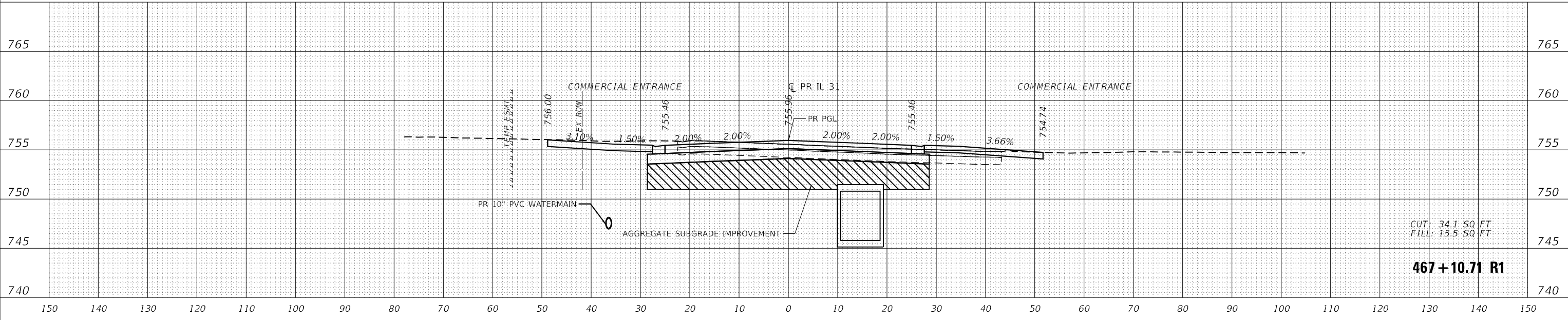
SCALE: 1" = 10' SHEET OF 58 SHEETS STA. 466+08.28 R1 TO STA. 466+50.00 R1

F.A.P. RTE.	SECTION	COUNTY	TOTAL SHEETS	SHEET NO.
336A	FAP 336 23 RECON NORTH	McHENRY	575	540
CONTRACT NO. 62U72			ILLINOIS FED. AID PROJECT	

DATE	
BY	
SURVEY NO.	
FINAL SURVEY	
NOTE BOOK	
TEMPERATURE	
AREAS CHECKED	



DATE	
BY	
SURVEY NO.	
ORIGINAL SURVEY	
NOTE BOOK	
TEMPERATURE	
AREAS CHECKED	



MODEL: P_113_1_1_02
 FILE NAME: J:\patric\cadd\work\62u72\1740\1740.dwg



USER NAME	= BW001
DESIGNED	- EJB
DRAWN	- EJB
CHECKED	- KE
DATE	- 1/9/2026
PLOT SCALE	= 20,0000' / in.
PLOT DATE	= 1/16/2026

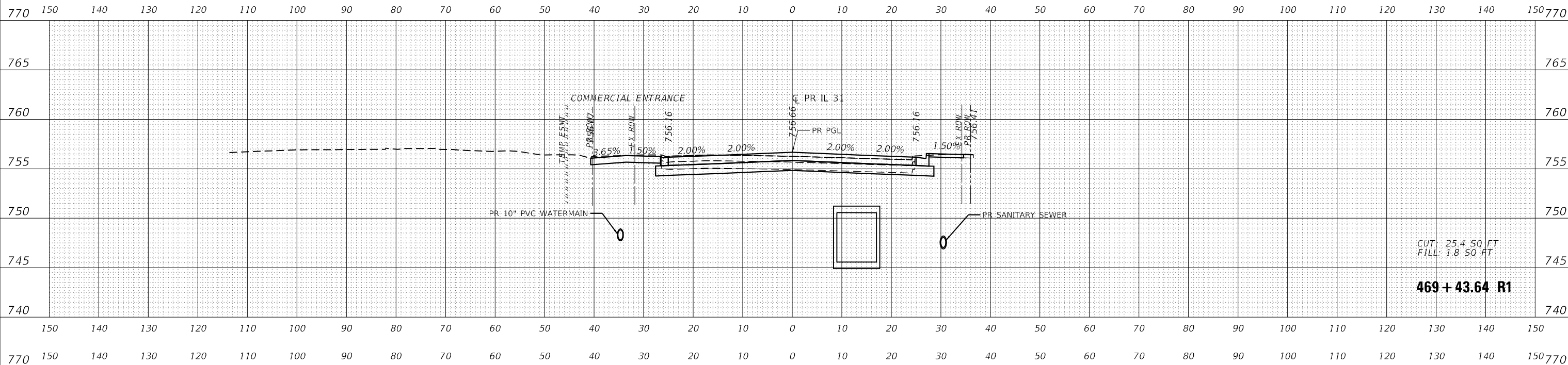
REVISED	-
REVISED	-
REVISED	-
REVISED	-

**STATE OF ILLINOIS
 DEPARTMENT OF TRANSPORTATION**

CROSS SECTIONS ILLINOIS ROUTE 31			
SCALE: 1" = 10'	SHEET	OF 58 SHEETS	STA. 467+10.71 R1 TO STA. 468+00.00 R1

F.A.P. R.T.E.	SECTION	COUNTY	TOTAL SHEETS	SHEET NO.
336A	FAP 336 23 RECON NORTH	MCHENRY	575	541
CONTRACT NO. 62U72				
ILLINOIS				FED. AID PROJECT

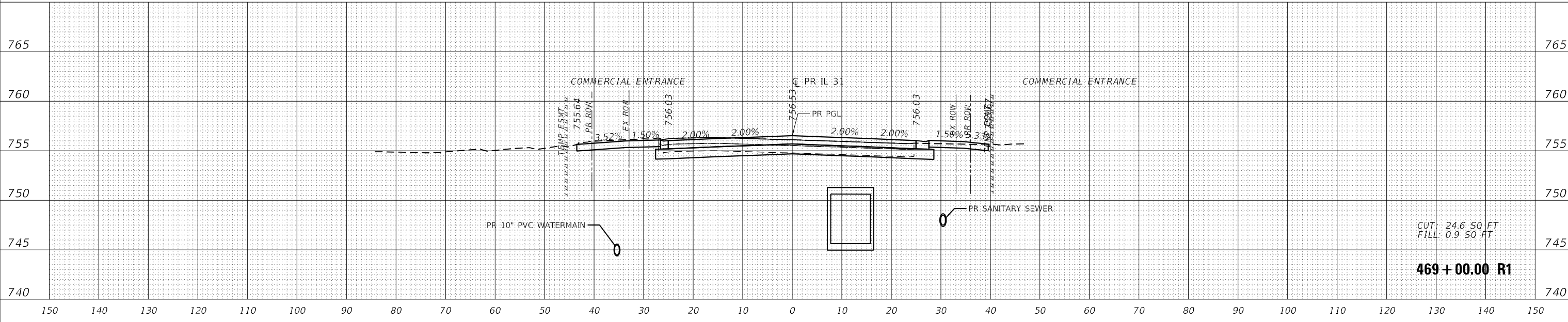
DATE	
BY	
SURVEY	
PLOTTED	
TEMPLATE	
NOTE BOOK	
AREAS CHECKED	
NO.	



CUT: 25.4 SQ FT
FILL: 1.8 SQ FT

469+43.64 R1

DATE	
BY	
SURVEY	
PLOTTED	
TEMPLATE	
NOTE BOOK	
AREAS CHECKED	
NO.	



CUT: 24.6 SQ FT
FILL: 0.9 SQ FT

469+00.00 R1

MODEL: P_113_1_02
FILE NAME: j:\patric\paw\abw\paw.com\patric\paw\paw\Documents\DOT\2121701917_Design\123_CADD\SHEETS\C336\F35\13-4-R1\PC01.dwg



USER NAME = BW001
PLOT SCALE = 20.0000' / in.
PLOT DATE = 1/16/2026

DESIGNED - EJB
DRAWN - EJB
CHECKED - KE
DATE - 1/9/2026

REVISED -
REVISED -
REVISED -
REVISED -

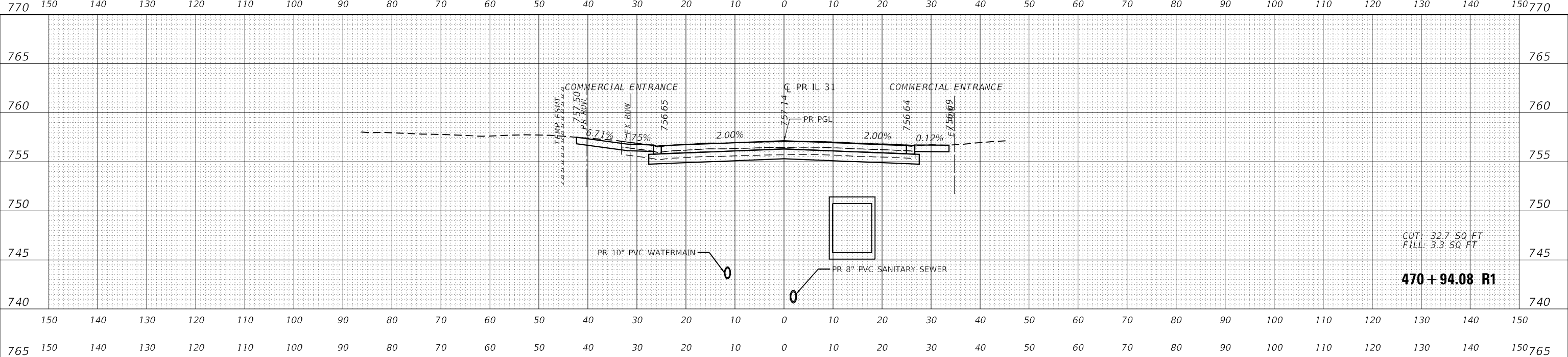
**STATE OF ILLINOIS
DEPARTMENT OF TRANSPORTATION**

**CROSS SECTIONS
ILLINOIS ROUTE 31**

SCALE: 1" = 10' SHEET OF 58 SHEETS STA. 469+00.00 R1 TO STA. 469+43.64 R1

F.A.P. RITE.	SECTION	COUNTY	TOTAL SHEETS	SHEET NO.
336A	FAP 336 23 RECON NORTH	McHENRY	575	542
			CONTRACT NO. 62U72	
		ILLINOIS FED. AID PROJECT		

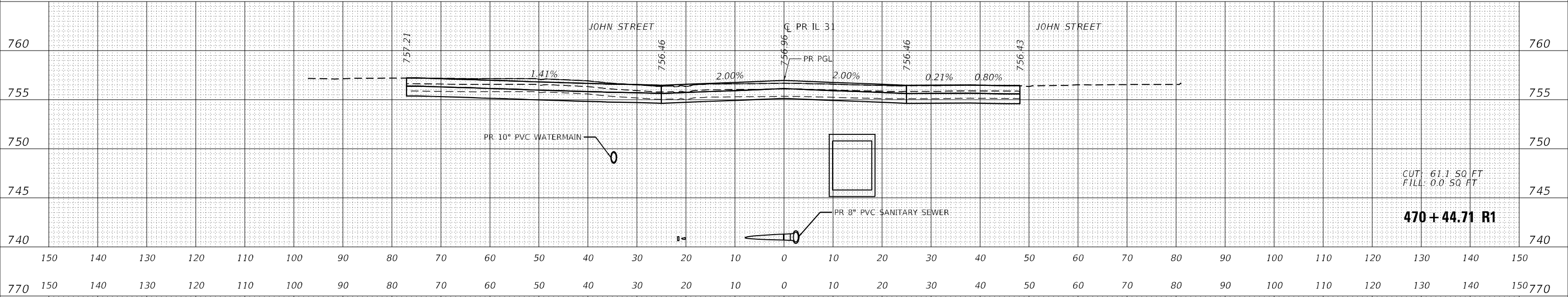
DATE	
BY	
REVISIONS	
SURVEY	
PLOTTED	
TEMPLATE	
NOTE BOOK	
AREAS CHECKED	



CUT: 32.7 SQ FT
FILL: 3.3 SQ FT

470 + 94.08 R1

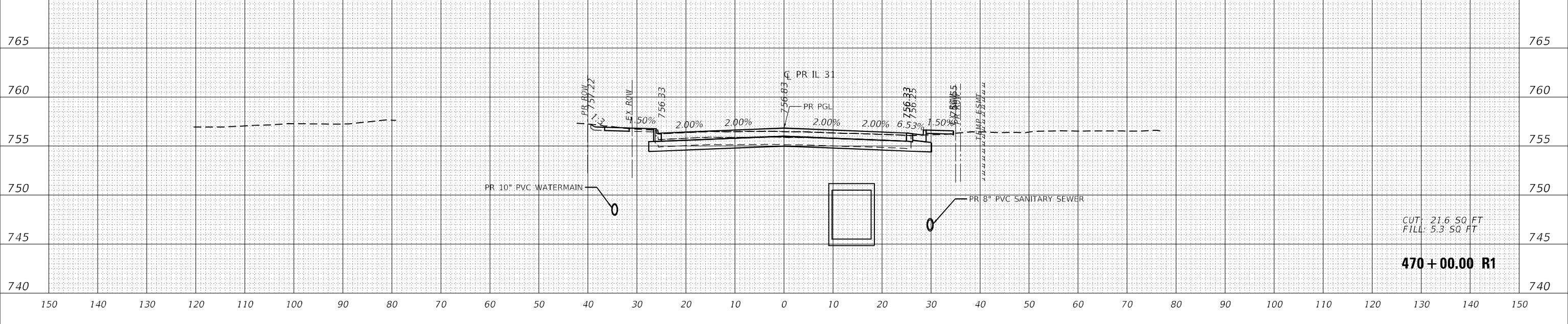
DATE	
BY	
REVISIONS	
SURVEY	
PLOTTED	
TEMPLATE	
NOTE BOOK	
AREAS CHECKED	



CUT: 61.1 SQ FT
FILL: 0.0 SQ FT

470 + 44.71 R1

DATE	
BY	
REVISIONS	
SURVEY	
PLOTTED	
TEMPLATE	
NOTE BOOK	
AREAS CHECKED	



CUT: 21.6 SQ FT
FILL: 5.3 SQ FT

470 + 00.00 R1

MODEL: P_13_1_02
FILE NAME: j:\patrick\workspace\1361\336A\FAP 336 23 RECON NORTH\1361\1361_02.dwg



USER NAME	= BW001
DESIGNED	- EJB
DRAWN	- EJB
CHECKED	- KE
DATE	- 1/9/2026

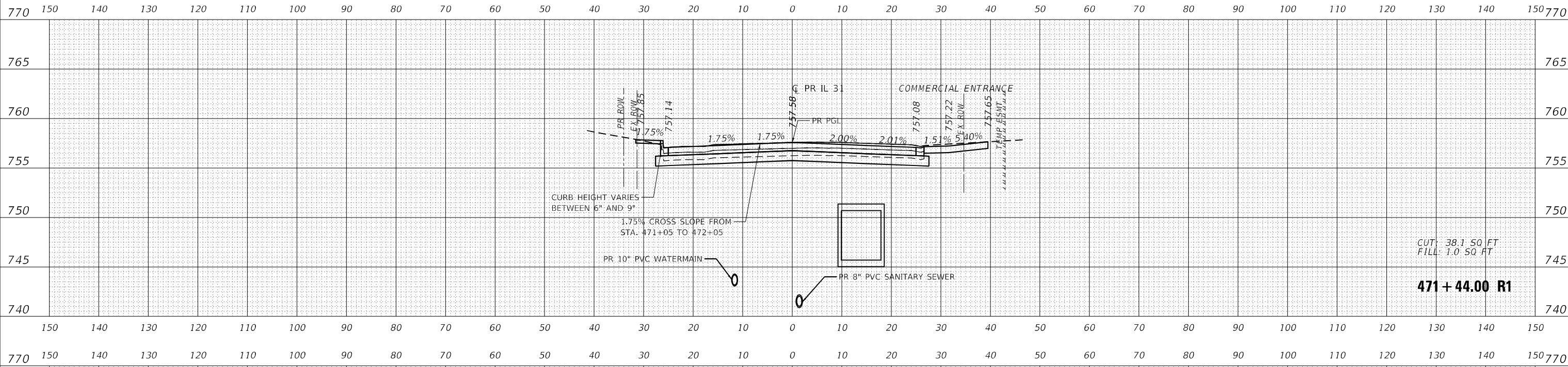
REVISED	-
REVISED	-
REVISED	-
REVISED	-

**STATE OF ILLINOIS
DEPARTMENT OF TRANSPORTATION**

CROSS SECTIONS	
ILLINOIS ROUTE 31	
SCALE: 1" = 10'	SHEET
OF 58 SHEETS	STA. 470+00.00 R1 TO STA. 470+94.08 R1

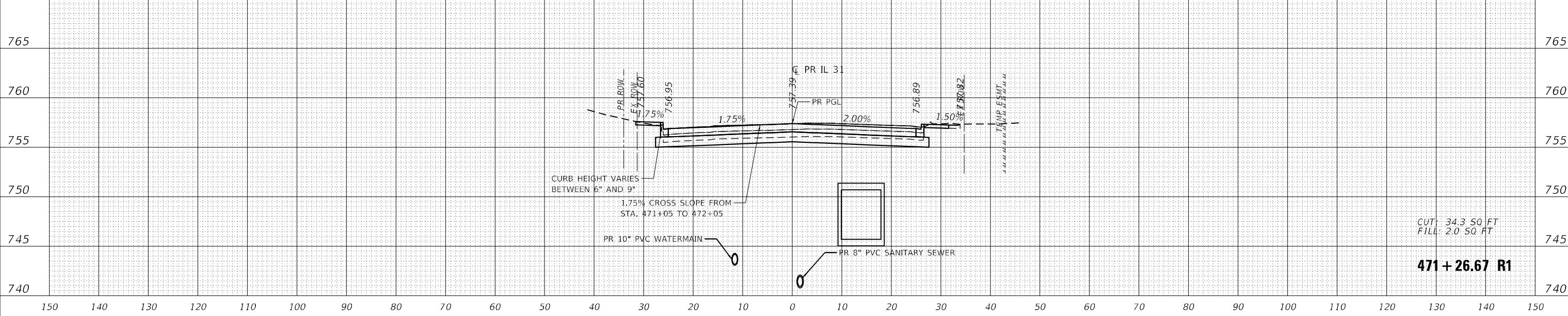
F.A.P. RITE.	SECTION	COUNTY	TOTAL SHEETS	SHEET NO.
336A	FAP 336 23 RECON NORTH	MCHEMRY	575	543
		CONTRACT NO. 62U72		
		ILLINOIS	FED. AID PROJECT	

DATE	
BY	
SURVEYED	
PLOTTED	
TEMPLATE	
NOTE BOOK	
AREAS CHECKED	
NO.	



CUT: 38.1 SQ FT
 FILL: 1.0 SQ FT
471 + 44.00 R1

DATE	
BY	
SURVEYED	
PLOTTED	
TEMPLATE	
NOTE BOOK	
AREAS CHECKED	
NO.	



CUT: 34.3 SQ FT
 FILL: 2.0 SQ FT
471 + 26.67 R1

MODEL: P_113_1_02
 FILE NAME: j:\patrick\paw\blm\paw\patric\kcpaw\Documents\DOT\21701917_Design\23_CADD\SHEETS\C36\F35\F35-13-R1DR1.dwg



USER NAME = BW001	DESIGNED - EJB	REVISED -
PLOT SCALE = 20.0000' / in.	DRAWN - EJB	REVISED -
PLOT DATE = 1/16/2026	CHECKED - KE	REVISED -
	DATE - 1/9/2026	REVISED -

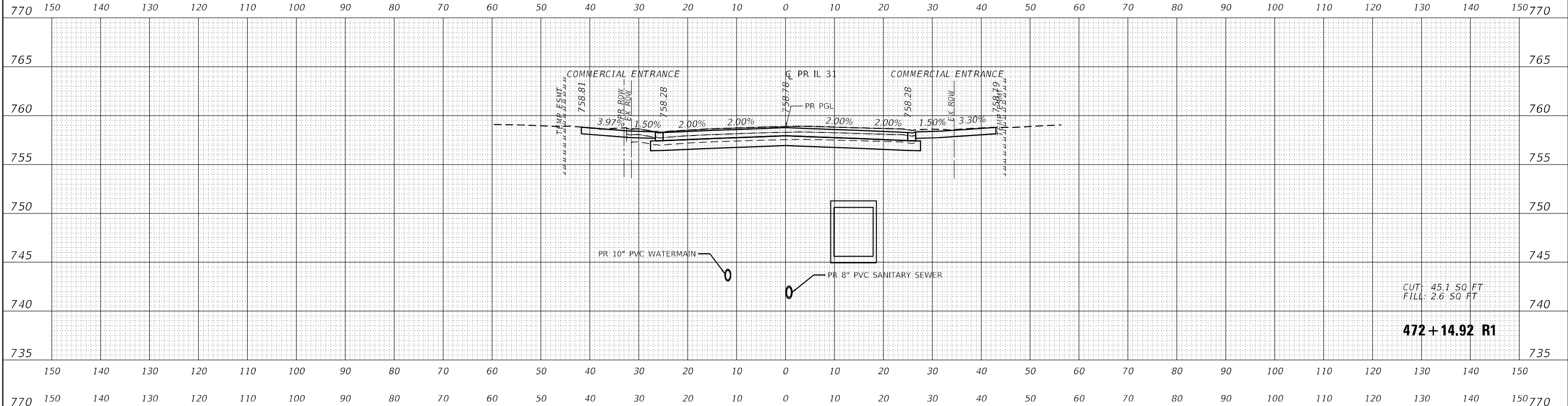
**STATE OF ILLINOIS
 DEPARTMENT OF TRANSPORTATION**

**CROSS SECTIONS
 ILLINOIS ROUTE 31**

SCALE: 1" = 10' SHEET OF 58 SHEETS STA. 471+26.67 R1 TO STA. 471+44.00 R1

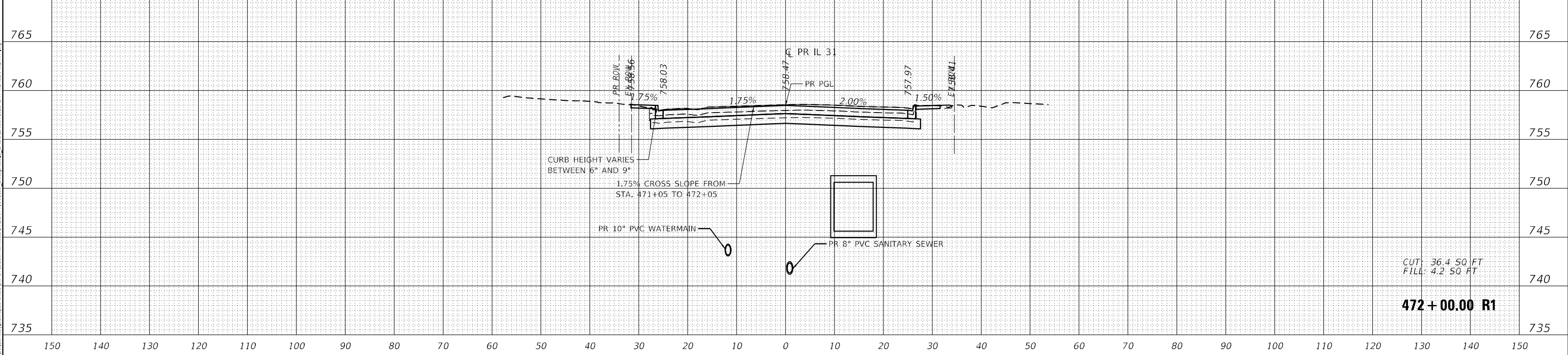
F.A.P. RITE.	SECTION	COUNTY	TOTAL SHEETS	SHEET NO.
336A	FAP 336 23 RECON NORTH	MCHEMRY	575	544
			CONTRACT NO. 62U72	
			ILLINOIS FED. AID PROJECT	

DATE	
BY	
REVISIONS	
NO.	
FINAL SURVEY	SURVEYED
NOTE BOOK	PLOTTED
NO.	TEMPLATE
	AREAS CHECKED



CUT: 45.1 SQ FT
 FILL: 2.6 SQ FT
472 + 14.92 R1

DATE	
BY	
REVISIONS	
NO.	
ORIGINAL SURVEY	SURVEYED
NOTE BOOK	PLOTTED
NO.	TEMPLATE
	AREAS CHECKED



CUT: 36.4 SQ FT
 FILL: 4.2 SQ FT
472 + 00.00 R1

MODEL: P_03_1_L_02
 FILE NAME: j:\patrick\ecce\paw\abn\paw.com\patk\ecce\paw\Documents\DOT22\1701917_Design\17_3_CADD\SHETS\C36\FAP33-13-ADR\PC3.dwg



USER NAME =	BW001
DESIGNED -	EJB
DRAWN -	EJB
REVISIONS	
NO.	
PLotted SCALE =	20,0000' / in.
CHECKED -	KE
DATE -	1/9/2026
REVISIONS	
NO.	

**STATE OF ILLINOIS
 DEPARTMENT OF TRANSPORTATION**

**CROSS SECTIONS
 ILLINOIS ROUTE 31**

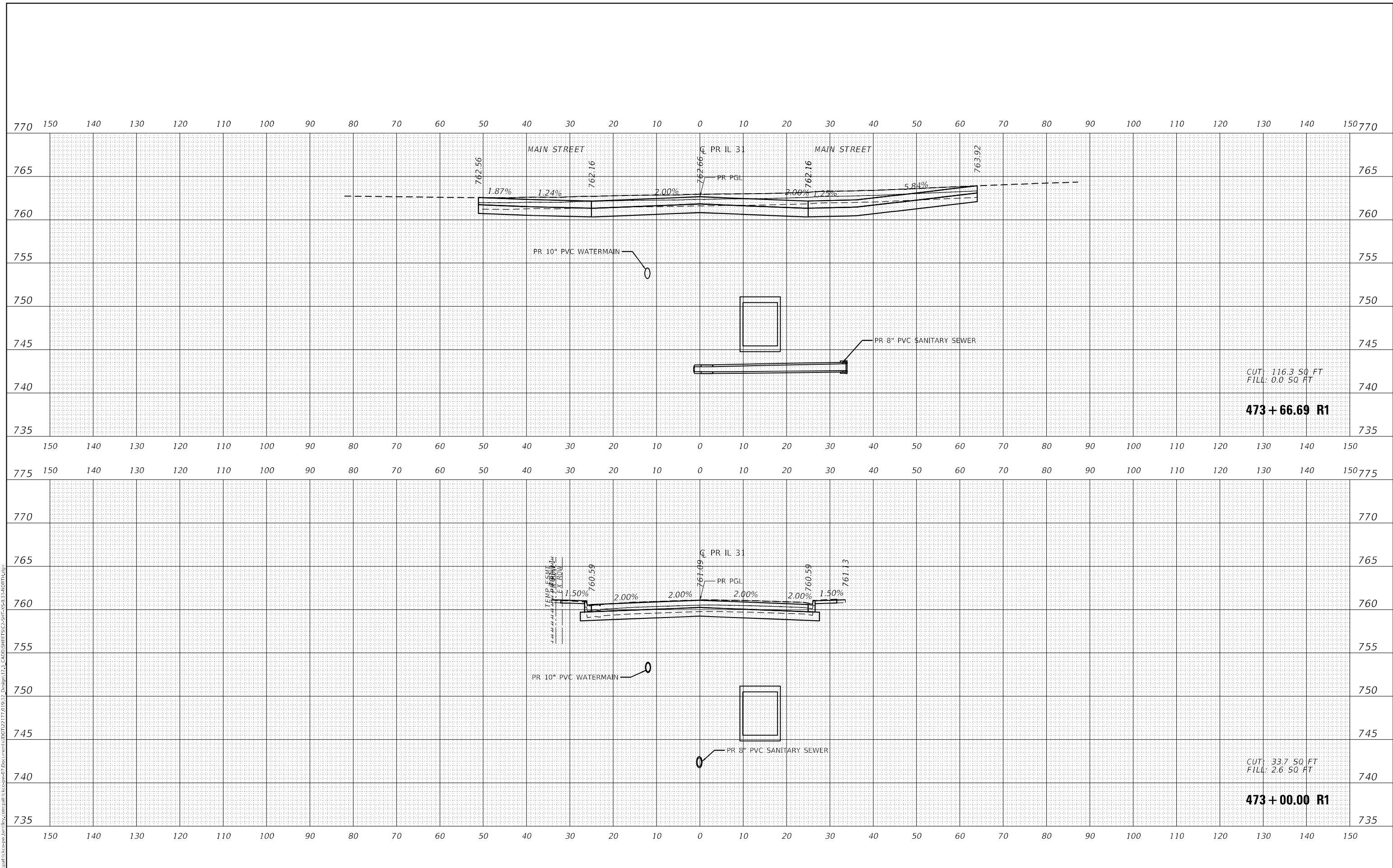
SCALE: 1" = 10' SHEET OF 58 SHEETS STA. 472+00.00 R1 TO STA. 472+14.92 R1

F.A.P RIE.	SECTION	COUNTY	TOTAL SHEETS	SHEET NO.
336A	FAP 336 23 RECON NORTH	McHENRY	575	545
				CONTRACT NO. 62U72
		ILLINOIS FED. AID PROJECT		

DATE	
BY	
SURVEYED	
PLOTTED	
TEMPLATE	
AREAS CHECKED	
FINAL SURVEY	
NOTE BOOK	
NO.	

DATE	
BY	
SURVEYED	
PLOTTED	
TEMPLATE	
AREAS CHECKED	
ORIGINAL SURVEY	
NOTE BOOK	
NO.	

MODEL: P_113_1_02
 FILE NAME: j:\patrick\cecpaw\job\cecpaw\cecpaw\Documents\DOT221701917_Design\T23_CADD\SHEETS\C25H-FS-13-HDR-R1.dwg



CUT: 116.3 SQ FT
 FILL: 0.0 SQ FT
473 + 66.69 R1

CUT: 33.7 SQ FT
 FILL: 2.6 SQ FT
473 + 00.00 R1



USER NAME	= BW001
DESIGNED	- EJB
DRAWN	- EJB
PLOT SCALE	= 20.0000' / in.
PLOT DATE	= 1/16/2026

REVIS	-
REVIS	-
REVIS	-
REVIS	-

DATE	- 1/9/2026
DESIGNED	- EJB
DRAWN	- EJB
CHECKED	- KE
DATE	- 1/9/2026

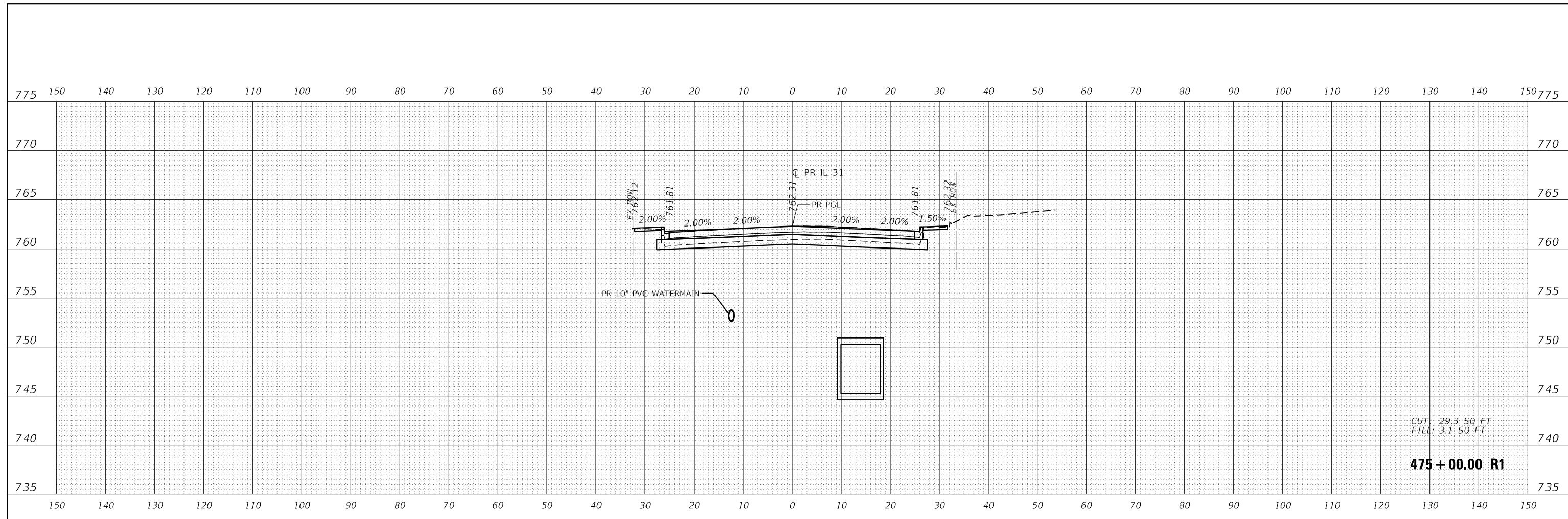
**STATE OF ILLINOIS
 DEPARTMENT OF TRANSPORTATION**

**CROSS SECTIONS
 ILLINOIS ROUTE 31**

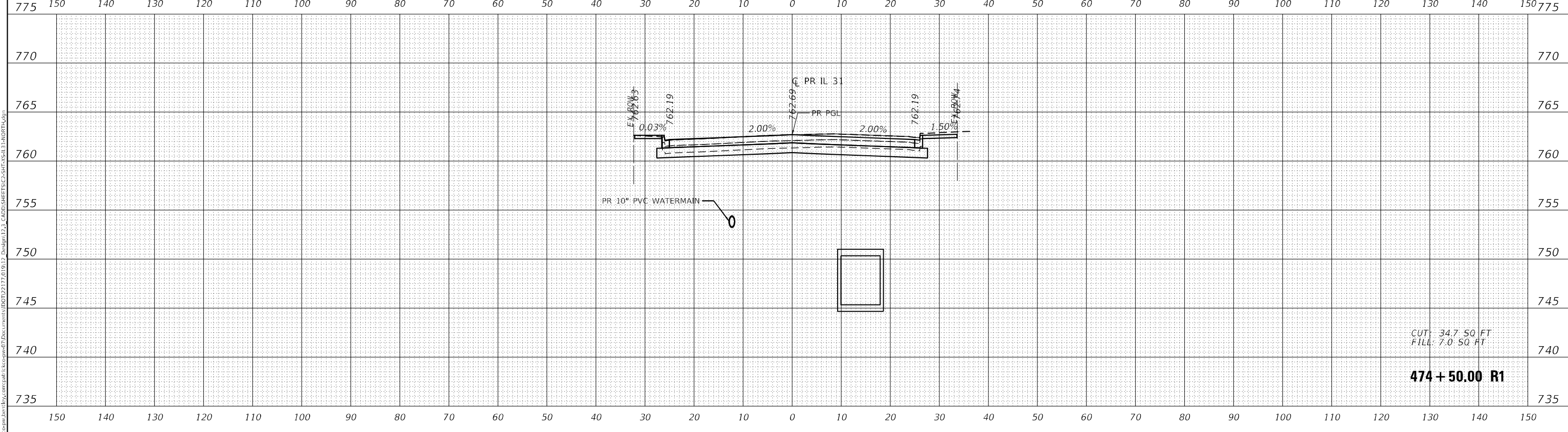
SCALE: 1" = 10' SHEET OF 58 SHEETS STA. 473+00.00 R1 TO STA. 473+66.69 R1

F.A.P. RITE.	SECTION	COUNTY	TOTAL SHEETS	SHEET NO.
336A	FAP 336 23 RECON NORTH	McHENRY	575	546
			CONTRACT NO. 62U72	
			ILLINOIS FED. AID PROJECT	

DATE	
BY	
FINAL SURVEY	SURVEYED
NOTE BOOK	PLOTTED
NO.	TEMPLATE
	AREAS CHECKED
	AREAS CHECKED



DATE	
BY	
ORIGINAL SURVEY	SURVEYED
NOTE BOOK	PLOTTED
NO.	TEMPLATE
	AREAS CHECKED
	AREAS CHECKED



MODEL: P:\13_1_02
 FILE NAME: j:\patrick\paw\j\com\patr\ck\paw\Documents\DOT\2217\01\17_Design\17_3_CADD\SHEETS\C55H\F513-HDR\PC10.dwg



USER NAME =	BW001	DESIGNED -	EJB	REVISED -	
		DRAWN -	EJB	REVISED -	
PLOT SCALE =	20.0000' / in.	CHECKED -	KE	REVISED -	
PLOT DATE =	1/16/2026	DATE -	1/9/2026	REVISED -	

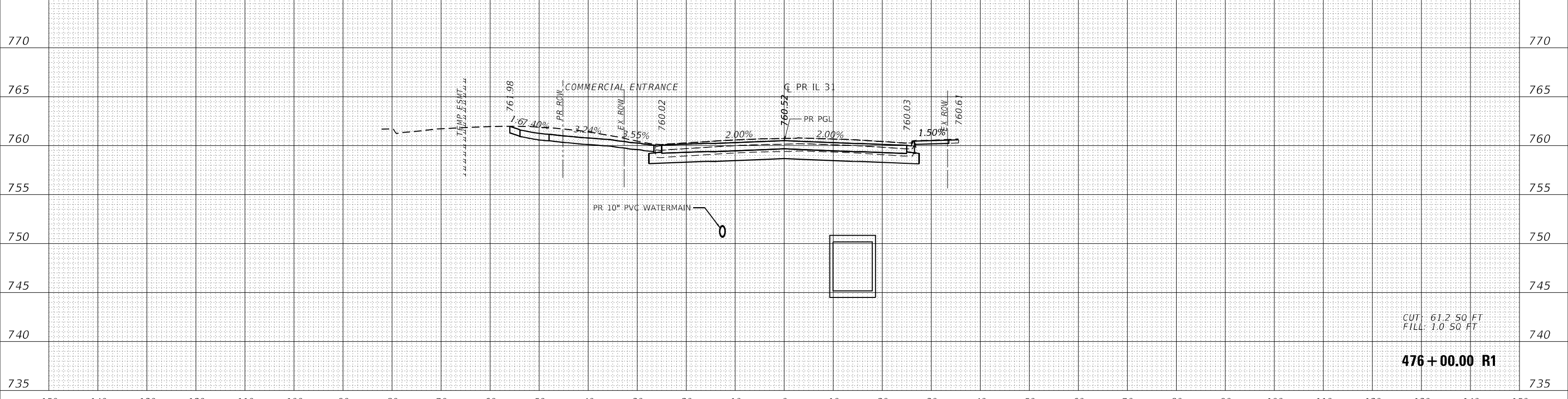
**STATE OF ILLINOIS
 DEPARTMENT OF TRANSPORTATION**

**CROSS SECTIONS
 ILLINOIS ROUTE 31**

SCALE: 1" = 10' SHEET OF 58 SHEETS STA. 474+50.00 R1 TO STA. 475+00.00 R1

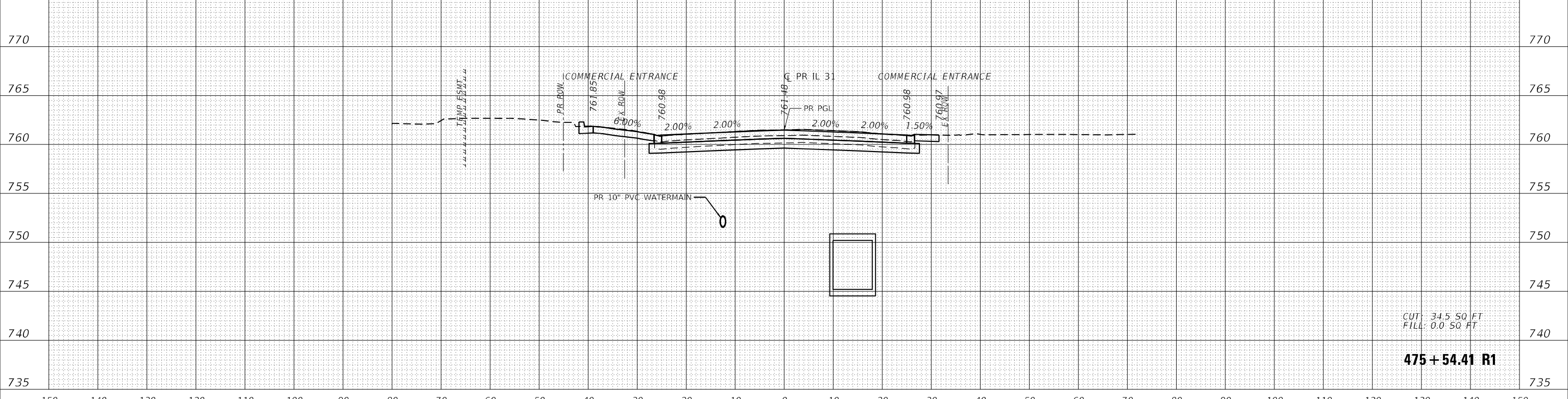
F.A.P. RTE.	SECTION	COUNTY	TOTAL SHEETS	SHEET NO.
336A	FAP 336 23 RECON NORTH	McHENRY	575	547
			CONTRACT NO. 62U72	
			ILLINOIS FED. AID PROJECT	

775 150 140 130 120 110 100 90 80 70 60 50 40 30 20 10 0 10 20 30 40 50 60 70 80 90 100 110 120 130 140 150 775



150 140 130 120 110 100 90 80 70 60 50 40 30 20 10 0 10 20 30 40 50 60 70 80 90 100 110 120 130 140 150

775 150 140 130 120 110 100 90 80 70 60 50 40 30 20 10 0 10 20 30 40 50 60 70 80 90 100 110 120 130 140 150 775



150 140 130 120 110 100 90 80 70 60 50 40 30 20 10 0 10 20 30 40 50 60 70 80 90 100 110 120 130 140 150

FINAL SURVEY NO.	SURVEY	DATE
NOTE BOOK	PLOTTED	BY
AREAS CHECKED	TEMPLATE	
	AREAS CHECKED	

ORIGINAL SURVEY NO.	SURVEY	DATE
NOTE BOOK	PLOTTED	BY
AREAS CHECKED	TEMPLATE	
	AREAS CHECKED	

MODEL: P:\13_1_02
FILE NAME: j:\patrick\paw\abn\paw.com\pat\k\ckspaw\Documents\DOT\21710171_Design\123_CADD\SHEETS\C35H-VS-13-HDR\PC10.dwg



USER NAME = BW001	DESIGNED - EJB	REVISED -
PLOT SCALE = 20,0000' / in.	DRAWN - EJB	REVISED -
PLOT DATE = 1/16/2026	CHECKED - KE	REVISED -
	DATE - 1/9/2026	REVISED -

**STATE OF ILLINOIS
DEPARTMENT OF TRANSPORTATION**

**CROSS SECTIONS
ILLINOIS ROUTE 31**

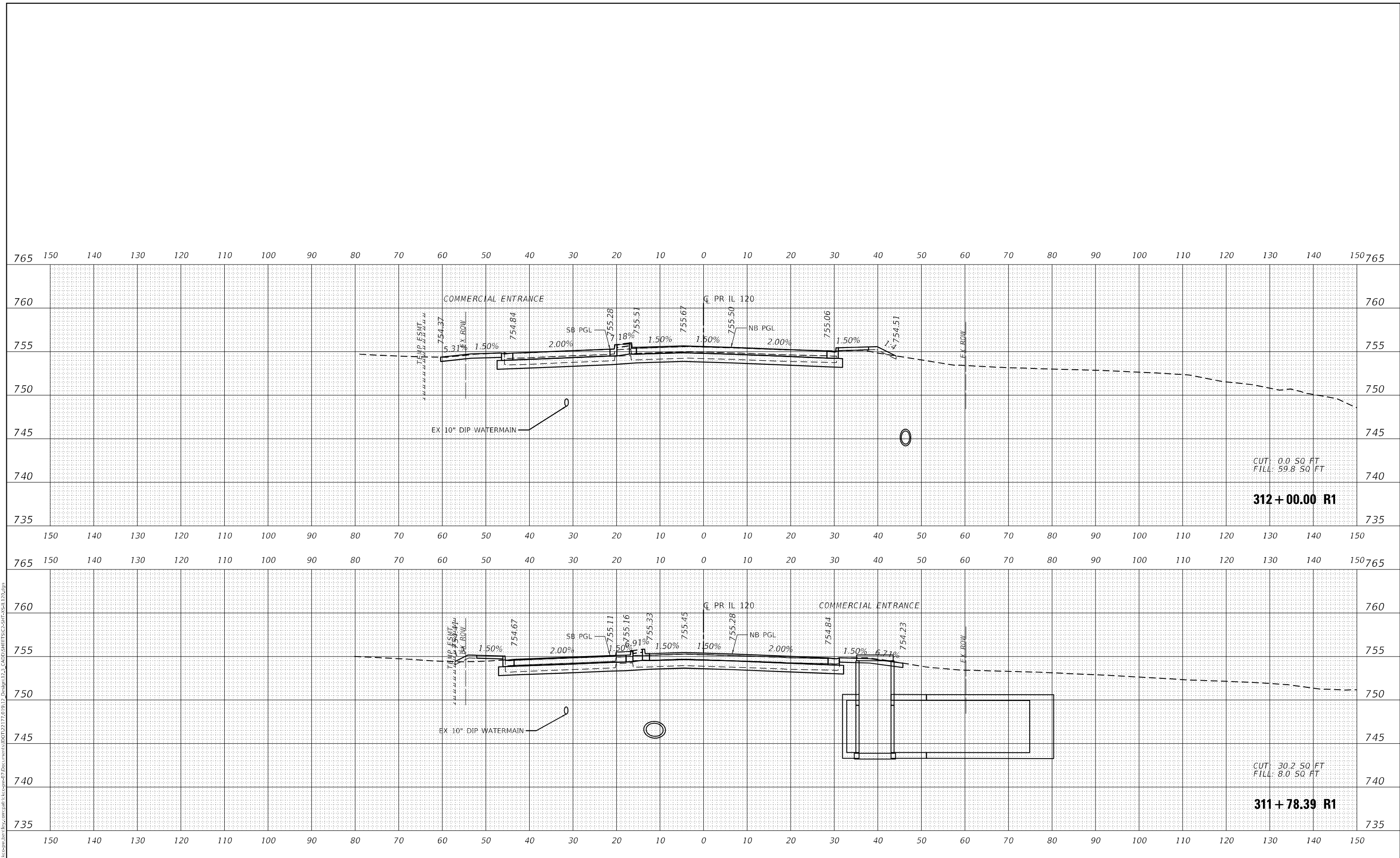
SCALE: 1" = 10' SHEET OF 58 SHEETS STA. 475+54.41 R1 TO STA. 476+00.00 R1

F.A.P. RITE.	SECTION	COUNTY	TOTAL SHEETS	SHEET NO.
336A	FAP 336 23 RECON NORTH	McHENRY	575	549
			CONTRACT NO. 62U72	
		ILLINOIS FED. AID PROJECT		

FINAL SURVEY NO.	SURVEY PLOTTED TEMPLATE AREAS CHECKED	DATE

ORIGINAL SURVEY NO.	SURVEY PLOTTED TEMPLATE AREAS CHECKED	DATE

MODEL: P_11120
 FILE NAME: j:\patrick\excepaw\abn\by.com\patk\excepaw\Documents\DOT221701917_Design\T23_CADD\SHEETS\C36\FAP36\11120.dgn



USER NAME	= BW001
DESIGNED	- EJB
DRAWN	- EJB
CHECKED	- KE
DATE	- 1/9/2026

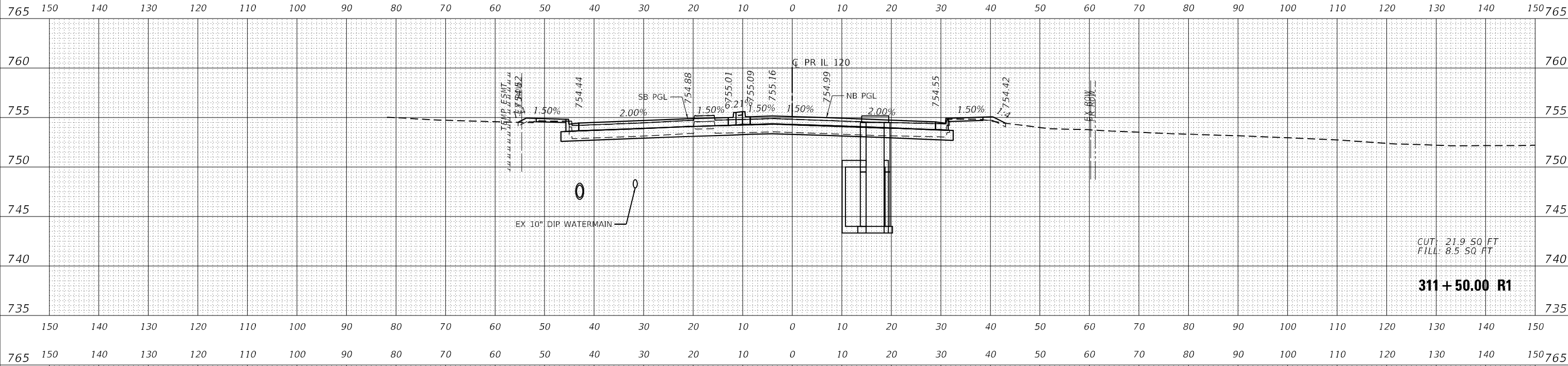
REVISIONS	

**STATE OF ILLINOIS
DEPARTMENT OF TRANSPORTATION**

CROSS SECTIONS ILLINOIS ROUTE 120			
SCALE: 1" = 10'	SHEET 21	OF 21 SHEETS	STA. 312+00.00 R1 TO STA. 312+00.00 R1

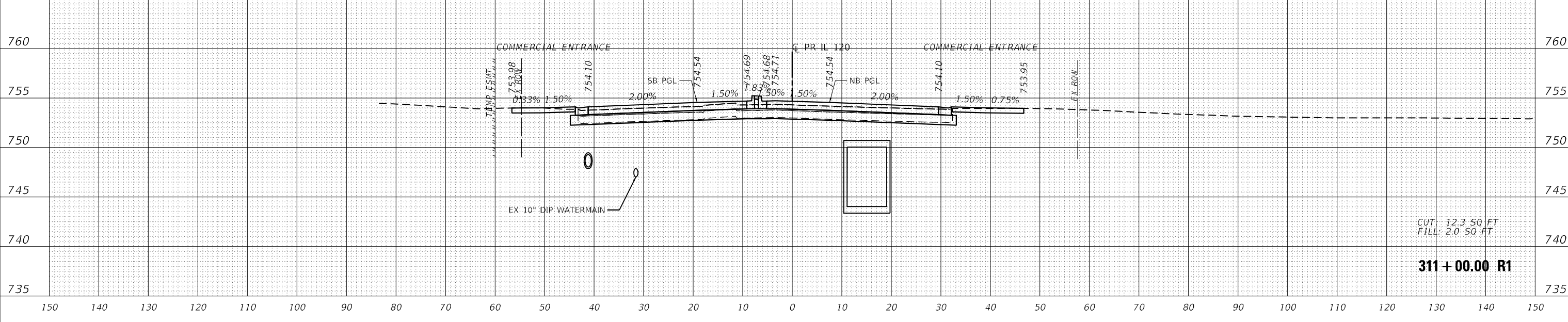
F.A.P. RITE.	SECTION	COUNTY	TOTAL SHEETS	SHEET NO.
336A	FAP 336 23 RECON NORTH	McHENRY	575	554
CONTRACT NO. 62U72				
ILLINOIS FED. AID PROJECT				

FINAL SURVEY NO.	
SURVEY PLOTTED AREAS CHECKED	
NOTE BOOK NO.	
DATE	
BY	



CUT: 21.9 SQ FT
 FILL: 8.5 SQ FT
311 + 50.00 R1

ORIGINAL SURVEY NO.	
SURVEY PLOTTED AREAS CHECKED	
NOTE BOOK NO.	
DATE	
BY	



CUT: 12.3 SQ FT
 FILL: 2.0 SQ FT
311 + 00.00 R1

MODEL: P_11120
 FILE NAME: j:\patrick\ecspaw\jeb\com\patr\ecspaw\Documents\DOT\21710\17_Design\123_CADD\SHEETS\C25\F-5511.Dwg



USER NAME = BW001	DESIGNED - EJB	REVISED -
PLOT SCALE = 20,0000' / in.	DRAWN - EJB	REVISED -
PLOT DATE = 1/16/2026	CHECKED - KE	REVISED -
	DATE - 1/9/2026	REVISED -

**STATE OF ILLINOIS
 DEPARTMENT OF TRANSPORTATION**

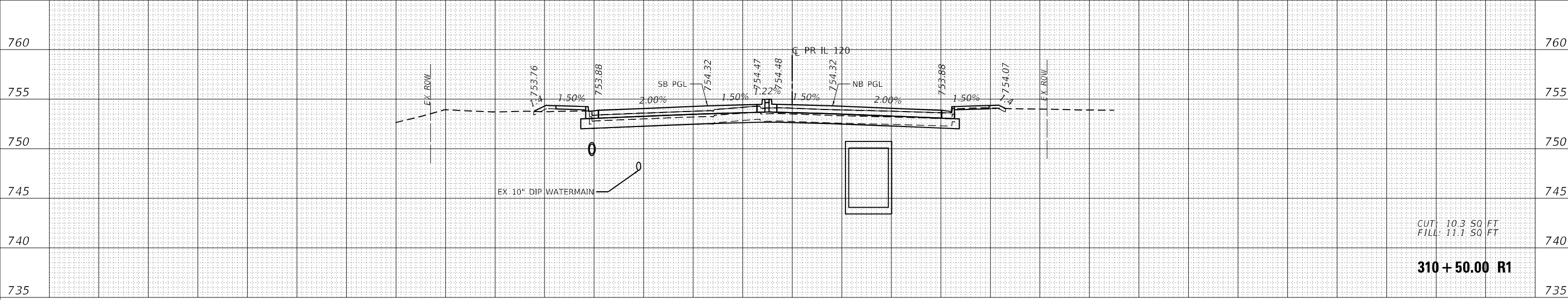
**CROSS SECTIONS
 ILLINOIS ROUTE 120**

SCALE: 1" = 10' SHEET 20 OF 21 SHEETS STA. 311+50.00 R1 TO STA. 311+78.39 R1

F.A.P. RITE.	SECTION	COUNTY	TOTAL SHEETS	SHEET NO.
336A	FAP 336 23 RECON NORTH	McHENRY	575	555
				CONTRACT NO. 62U72
		ILLINOIS	FED. AID PROJECT	

DATE	
BY	
FINAL SURVEY	
SURVEY PLOTTED	
NOTE BOOK	
AREAS CHECKED	
NO.	

765 150 140 130 120 110 100 90 80 70 60 50 40 30 20 10 0 10 20 30 40 50 60 70 80 90 100 110 120 130 140 150 765

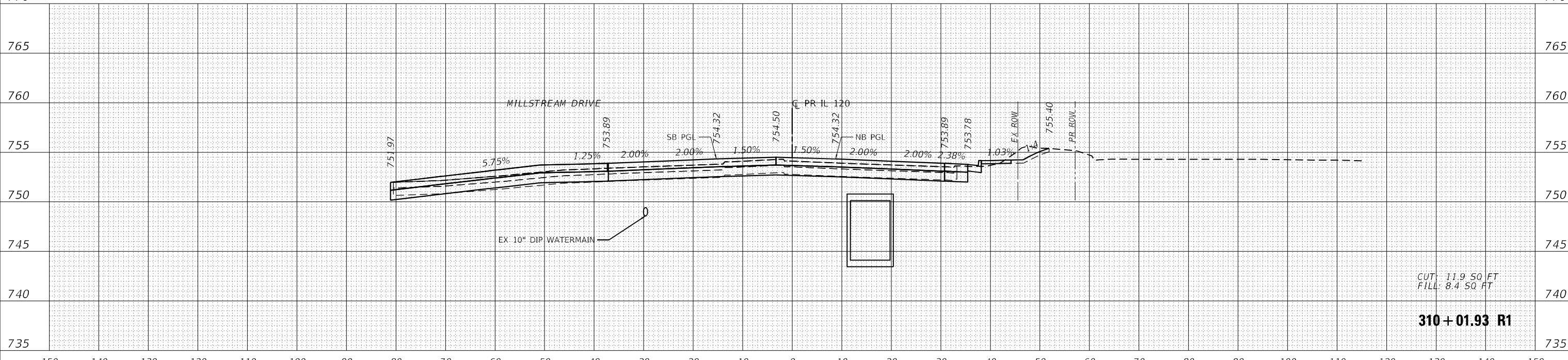


CUT: 10.3 SQ FT
 FILL: 11.1 SQ FT
310+50.00 R1

DATE	
BY	
ORIGINAL SURVEY	
SURVEY PLOTTED	
NOTE BOOK	
AREAS CHECKED	
NO.	

150 140 130 120 110 100 90 80 70 60 50 40 30 20 10 0 10 20 30 40 50 60 70 80 90 100 110 120 130 140 150

770 150 140 130 120 110 100 90 80 70 60 50 40 30 20 10 0 10 20 30 40 50 60 70 80 90 100 110 120 130 140 150 770



CUT: 11.9 SQ FT
 FILL: 8.4 SQ FT
310+01.93 R1

150 140 130 120 110 100 90 80 70 60 50 40 30 20 10 0 10 20 30 40 50 60 70 80 90 100 110 120 130 140 150

MODEL: P_11120
 FILE NAME: j:\patrick\ecspaw\abn\by.com\patk\ecspaw\Documents\DOT\21701917_Design\123_CADD\SHEETS\C35\F35-R1.Dwg



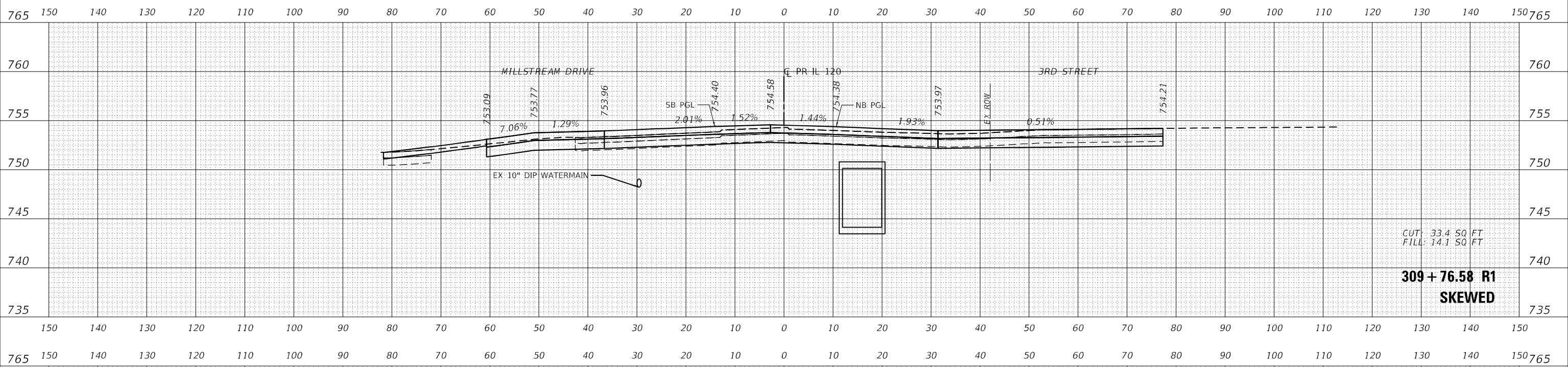
USER NAME =	BW001	DESIGNED -	EJB	REVISED -	
		DRAWN -	EJB	REVISED -	
PLOT SCALE =	20,0000' / in.	CHECKED -	KE	REVISED -	
PLOT DATE =	1/16/2026	DATE -	1/9/2026	REVISED -	

**STATE OF ILLINOIS
 DEPARTMENT OF TRANSPORTATION**

CROSS SECTIONS ILLINOIS ROUTE 120			
SCALE: 1" = 10'	SHEET 19	OF 21 SHEETS	STA. 310+50.00 R1 TO STA. 311+00.00 R1

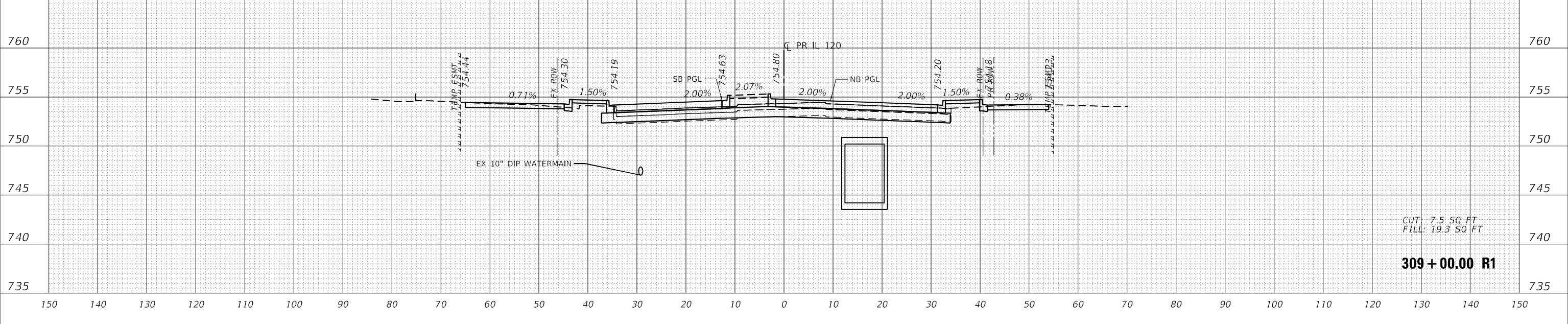
F.A.P R.T.E.	SECTION	COUNTY	TOTAL SHEETS	SHEET NO.
336A	FAP 336 23 RECON NORTH	MCHEMRY	575	556
CONTRACT NO. 62U72				
ILLINOIS		FED. AID PROJECT		

DATE	
BY	
SURVEYED	
PLOTTED	
TEMPLATE	
NOTE BOOK	
AREAS CHECKED	
NO.	



CUT: 33.4 SQ FT
 FILL: 14.1 SQ FT
309+76.58 R1
SKEWED

DATE	
BY	
SURVEYED	
PLOTTED	
TEMPLATE	
NOTE BOOK	
AREAS CHECKED	
NO.	



CUT: 7.5 SQ FT
 FILL: 19.3 SQ FT
309+00.00 R1

MODEL: P_11120
 FILE NAME: j:\patrick\ecspaw\abn\by.com\patk\ecspaw\Documents\DOT\21701917_Design\123_CADD\SHEETS\C35H\F35H11.Dwg



USER NAME = BW001	DESIGNED - EJB	REVISED -
PLOT SCALE = 20,0000' / in.	DRAWN - EJB	REVISED -
PLOT DATE = 1/16/2026	CHECKED - KE	REVISED -
	DATE - 1/9/2026	REVISED -

STATE OF ILLINOIS
DEPARTMENT OF TRANSPORTATION

CROSS SECTIONS
ILLINOIS ROUTE 120

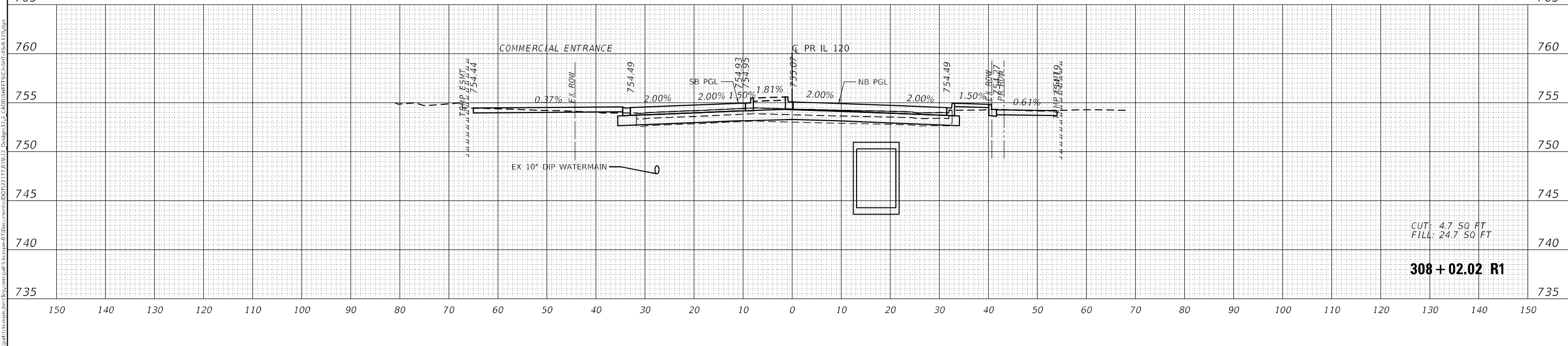
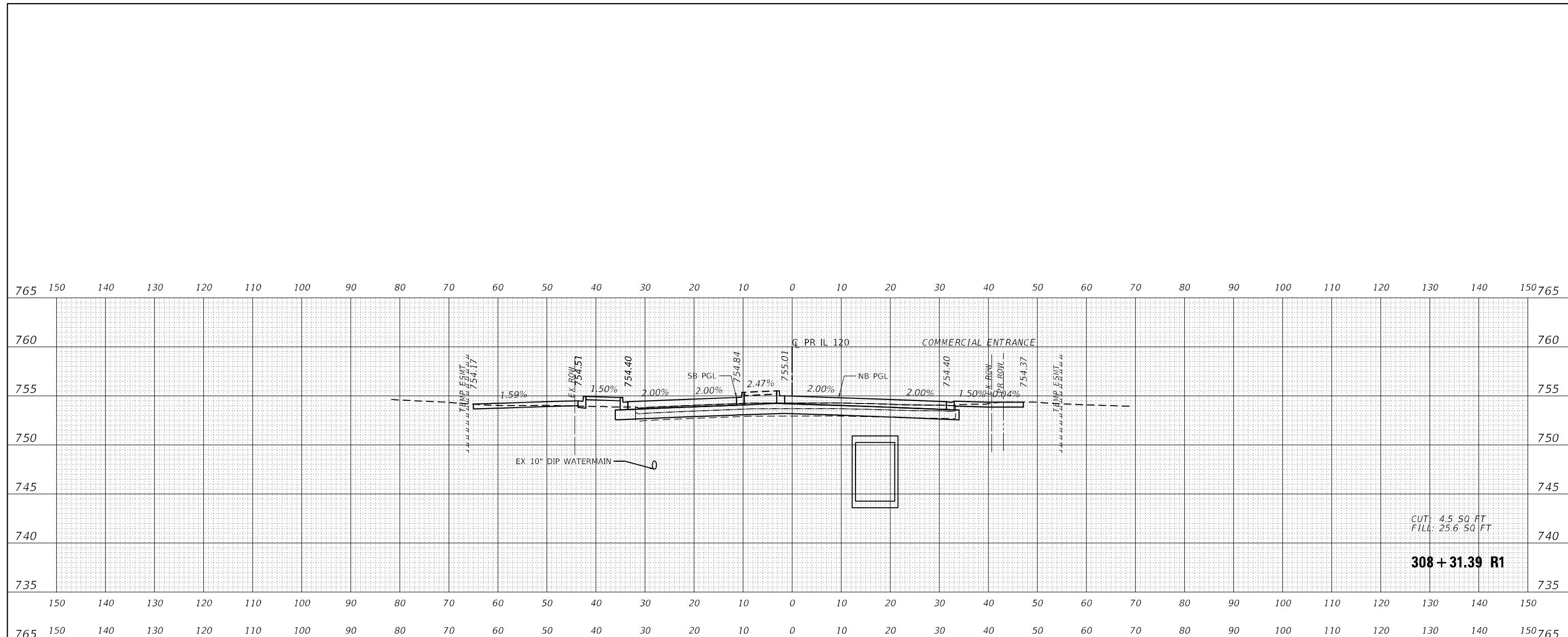
SCALE: 1" = 10' SHEET 18 OF 21 SHEETS STA. 309+76.58 R1 TO STA. 310+01.93 R1

F.A.P. RITE.	SECTION	COUNTY	TOTAL SHEETS	SHEET NO.
336A	FAP 336 23 RECON NORTH	McHENRY	575	557
			CONTRACT NO. 62U72	
		ILLINOIS FED. AID PROJECT		

FINAL SURVEY NO.	SURVEY PLOTTED TEMPLATE AREAS CHECKED	DATE

ORIGINAL SURVEY NO.	SURVEY PLOTTED TEMPLATE AREAS CHECKED	DATE

MODEL: P_IL120
 FILE NAME: j:\patrick\cecpaw\jeb\com\patk\cecpaw\Documents\DOT1721701917_Design\1723_CADD\SHETS\C35H\F3511.Dwg



USER NAME = BW001	DESIGNED - EJB	REVISED -
PLOT SCALE = 20.0000' / in.	DRAWN - EJB	REVISED -
PLOT DATE = 1/16/2026	CHECKED - KE	REVISED -
	DATE - 1/9/2026	REVISED -

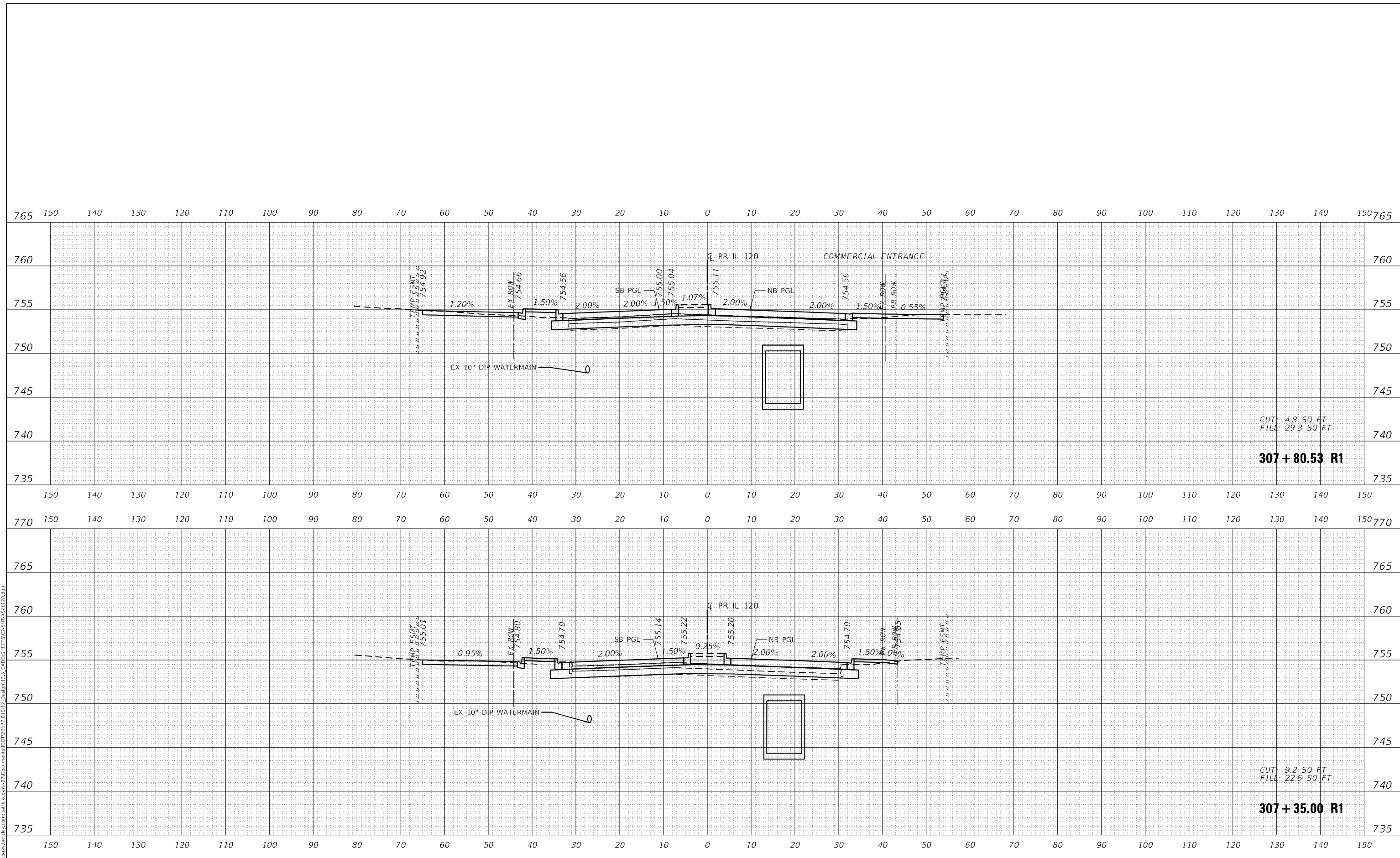
**STATE OF ILLINOIS
 DEPARTMENT OF TRANSPORTATION**

CROSS SECTIONS ILLINOIS ROUTE 120				
SCALE: 1" = 10'	SHEET 17	OF 21 SHEETS	STA. 308+31.39 R1 TO STA. 309+00.00 R1	

F.A.P. RITE.	SECTION	COUNTY	TOTAL SHEETS	SHEET NO.
336A	FAP 336 23 RECON NORTH	McHENRY	575	558
			CONTRACT NO. 62U72	
		ILLINOIS	FED. AID PROJECT	

DATE	
BY	
FINAL SURVEY	
NOTED	
PLOTTED	
TEMPLATE	
AREAS CHECKED	
NO.	

DATE	
BY	
ORIGINAL SURVEY	
NOTED	
PLOTTED	
TEMPLATE	
AREAS CHECKED	
NO.	



MODEL: P_11120
 FILE NAME: j:\patric\ecspaw\abn\p\com\patric\ecspaw\Documents\DOT\21701917_Design\123_CADD\SHEETS\C36\FAP\336A\120.dwg



USER NAME = BW001	DESIGNED - EJB	REVISED -
PLOT SCALE = 20.0000' / in.	DRAWN - EJB	REVISED -
PLOT DATE = 1/16/2026	CHECKED - KE	REVISED -
	DATE - 1/9/2026	REVISED -

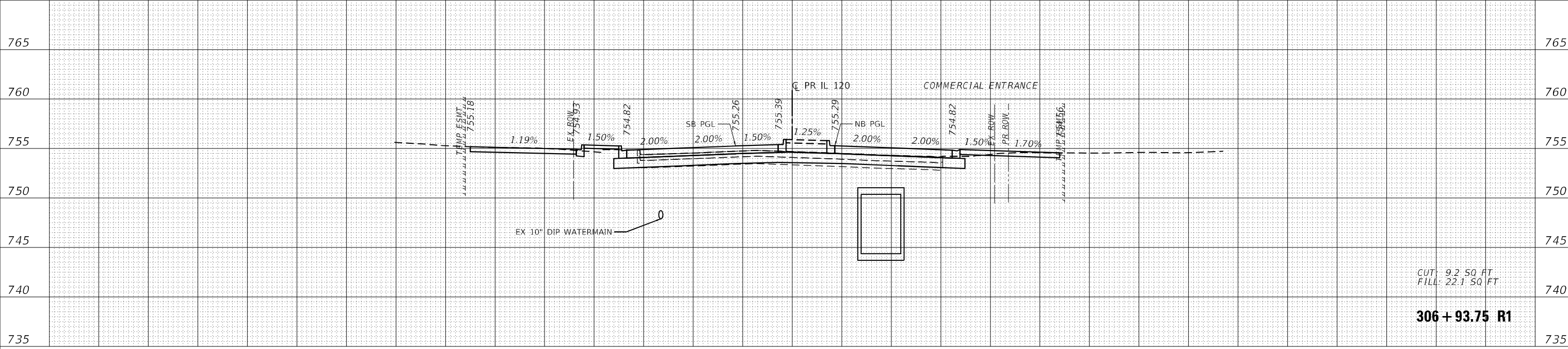
**STATE OF ILLINOIS
 DEPARTMENT OF TRANSPORTATION**

CROSS SECTIONS ILLINOIS ROUTE 120			
SCALE: 1" = 10'	SHEET 16	OF 21 SHEETS	STA. 307+80.53 R1 TO STA. 308+02.02 R1

F.A.P. RITE.	SECTION	COUNTY	TOTAL SHEETS	SHEET NO.
336A	FAP 336 23 RECON NORTH	MCHEMERY	575	559
			CONTRACT NO. 62U72	
		ILLINOIS	FED. AID PROJECT	

DATE	
BY	
SURVEYED	
PLOTTED	
TEMPLATE	
NOTE BOOK	
AREAS CHECKED	
NO.	

770 150 140 130 120 110 100 90 80 70 60 50 40 30 20 10 0 10 20 30 40 50 60 70 80 90 100 110 120 130 140 150 770

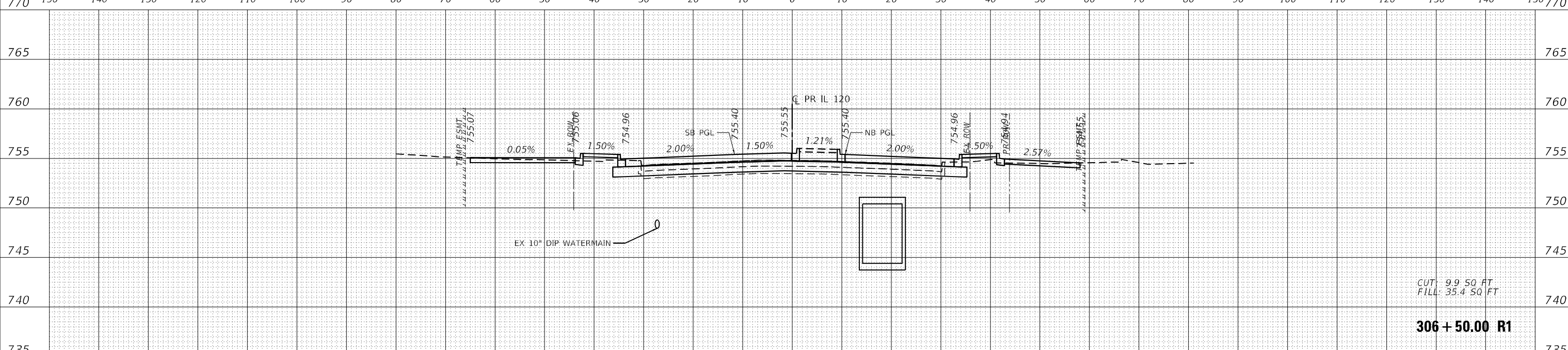


CUT: 9.2 SQ FT
 FILL: 22.1 SQ FT
306+93.75 R1

DATE	
BY	
SURVEYED	
PLOTTED	
TEMPLATE	
NOTE BOOK	
AREAS CHECKED	
NO.	

150 140 130 120 110 100 90 80 70 60 50 40 30 20 10 0 10 20 30 40 50 60 70 80 90 100 110 120 130 140 150

770 150 140 130 120 110 100 90 80 70 60 50 40 30 20 10 0 10 20 30 40 50 60 70 80 90 100 110 120 130 140 150 770



CUT: 9.9 SQ FT
 FILL: 35.4 SQ FT
306+50.00 R1

150 140 130 120 110 100 90 80 70 60 50 40 30 20 10 0 10 20 30 40 50 60 70 80 90 100 110 120 130 140 150

MODEL: P_11120
 FILE NAME: j:\patrick\ecspaw\abn\by.com\patk\ecspaw\Documents\DOT\21701917_Design\23_CADD\SHEETS\C36\FAP\36A11.Dwg



USER NAME = BW001	DESIGNED - EJB	REVISED -
PLOT SCALE = 20.0000' / in.	DRAWN - EJB	REVISED -
PLOT DATE = 1/16/2026	CHECKED - KE	REVISED -
	DATE - 1/9/2026	REVISED -

**STATE OF ILLINOIS
 DEPARTMENT OF TRANSPORTATION**

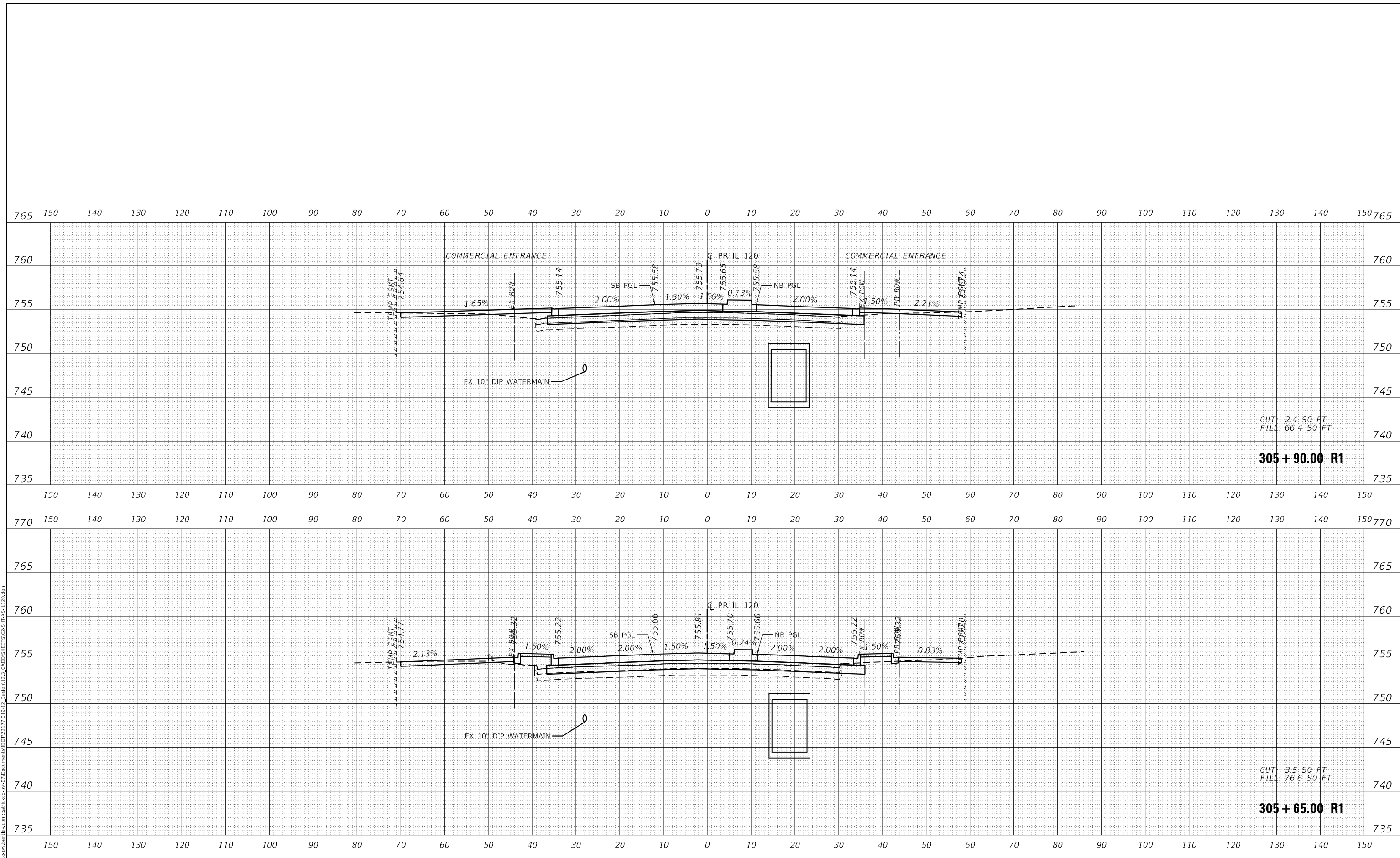
CROSS SECTIONS ILLINOIS ROUTE 120			
SCALE: 1" = 10'	SHEET 15	OF 21 SHEETS	STA. 306+93.75 R1 TO STA. 307+35.00 R1

F.A.P. RITE.	SECTION	COUNTY	TOTAL SHEETS	SHEET NO.
336A	FAP 336 23 RECON NORTH	McHENRY	575	560
			CONTRACT NO. 62U72	
		ILLINOIS FED. AID PROJECT		

DATE	
BY	
FINAL SURVEY	
NOTED SURVEY	
NOTE BOOK NO.	
AREAS CHECKED	

DATE	
BY	
ORIGINAL SURVEY	
NOTED SURVEY	
NOTE BOOK NO.	
AREAS CHECKED	

MODEL: P_IL120
 FILE NAME: j:\patric\ecspaw\job\ecspaw\patric\ecspaw\Documents\DOT121701917_Design\123_CADD\SHEETS\CROSS\XS-IL120.dgn



CUT: 2.4 SQ FT
 FILL: 66.4 SQ FT
305+90.00 R1

CUT: 3.5 SQ FT
 FILL: 76.6 SQ FT
305+65.00 R1

**STATE OF ILLINOIS
 DEPARTMENT OF TRANSPORTATION**

**CROSS SECTIONS
 ILLINOIS ROUTE 120**

USER NAME = BW001	DESIGNED - EJB	REVISED -
	DRAWN - EJB	REVISED -
PLOT SCALE = 20,0000' / in.	CHECKED - KE	REVISED -
PLOT DATE = 1/16/2026	DATE - 1/9/2026	REVISED -

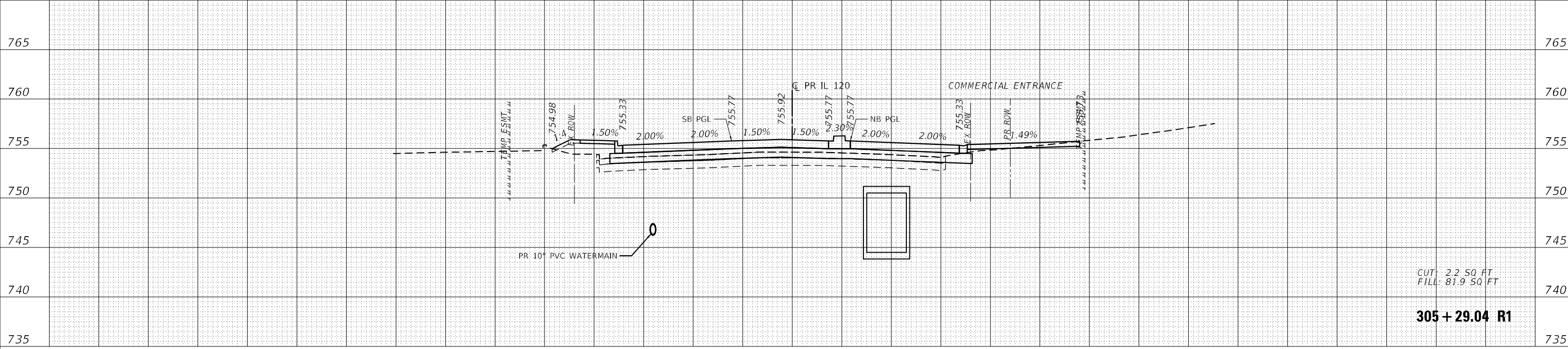
SCALE: 1" = 10' SHEET 14 OF 21 SHEETS STA. 305+90.00 R1 TO STA. 306+50.00 R1

F.A.P. RITE.	SECTION	COUNTY	TOTAL SHEETS	SHEET NO.
336A	FAP 336 23 RECON NORTH	McHENRY	575	561
			CONTRACT NO. 62U72	
		ILLINOIS FED. AID PROJECT		



DATE	
BY	
SURVEYED	
PLOTTED	
TEMPLATE	
NOTE BOOK	
AREAS CHECKED	
NO.	

770 150 140 130 120 110 100 90 80 70 60 50 40 30 20 10 0 10 20 30 40 50 60 70 80 90 100 110 120 130 140 150 770

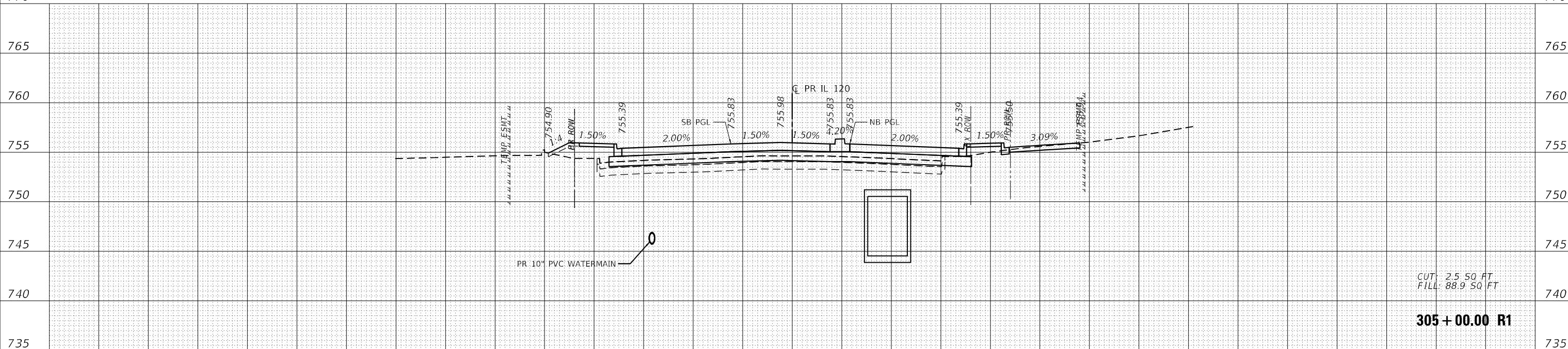


CUT: 2.2 50 FT
 FILL: 81.9 SQ FT
305+29.04 R1

DATE	
BY	
SURVEYED	
PLOTTED	
TEMPLATE	
NOTE BOOK	
AREAS CHECKED	
NO.	

150 140 130 120 110 100 90 80 70 60 50 40 30 20 10 0 10 20 30 40 50 60 70 80 90 100 110 120 130 140 150

770 150 140 130 120 110 100 90 80 70 60 50 40 30 20 10 0 10 20 30 40 50 60 70 80 90 100 110 120 130 140 150 770



CUT: 2.5 50 FT
 FILL: 88.9 SQ FT
305+00.00 R1

150 140 130 120 110 100 90 80 70 60 50 40 30 20 10 0 10 20 30 40 50 60 70 80 90 100 110 120 130 140 150

MODEL: P_11120
 FILE NAME: j:\path\ecspaw\abn\p\com\path\ecspaw\Documents\DOT221719172_Design\T23_CADD\SHEETS\C55\FV5-IL170.dgn



USER NAME =	BW001	DESIGNED -	EJB	REVISED -	
		DRAWN -	EJB	REVISED -	
PLOT SCALE =	20,0000 ' / in.	CHECKED -	KE	REVISED -	
PLOT DATE =	1/16/2026	DATE -	1/9/2026	REVISED -	

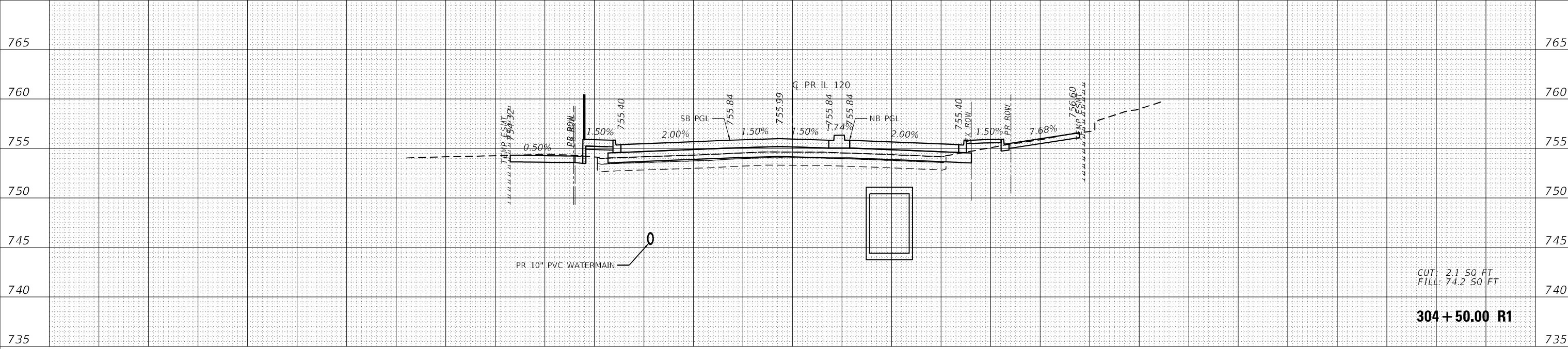
**STATE OF ILLINOIS
 DEPARTMENT OF TRANSPORTATION**

CROSS SECTIONS ILLINOIS ROUTE 120			
SCALE: 1" = 10'	SHEET 13	OF 21 SHEETS	STA. 305+29.04 R1 TO STA. 305+65.00 R1

F.A.P R.T.E.	SECTION	COUNTY	TOTAL SHEETS	SHEET NO.
336A	FAP 336 23 RECON NORTH	McHENRY	575	562
CONTRACT NO. 62U72				
ILLINOIS		FED. AID PROJECT		

DATE	
BY	
SURVEYED	
PLOTTED	
TEMPLATE	
NOTE BOOK	
AREAS CHECKED	
NO.	

770 150 140 130 120 110 100 90 80 70 60 50 40 30 20 10 0 10 20 30 40 50 60 70 80 90 100 110 120 130 140 150 770

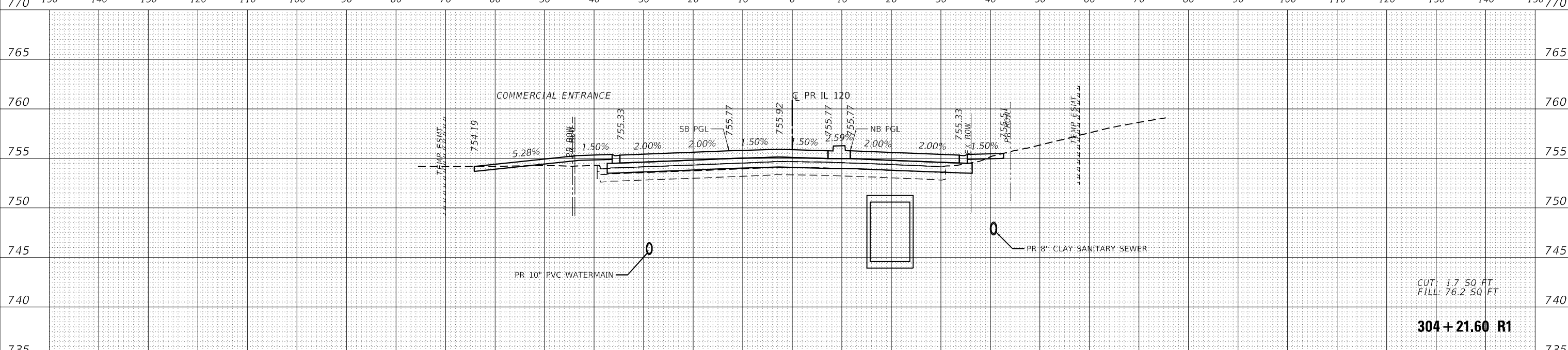


CUT: 2.1 50 FT
 FILL: 74.2 50 FT
304 + 50.00 R1

DATE	
BY	
SURVEYED	
PLOTTED	
TEMPLATE	
NOTE BOOK	
AREAS CHECKED	
NO.	

150 140 130 120 110 100 90 80 70 60 50 40 30 20 10 0 10 20 30 40 50 60 70 80 90 100 110 120 130 140 150

770 150 140 130 120 110 100 90 80 70 60 50 40 30 20 10 0 10 20 30 40 50 60 70 80 90 100 110 120 130 140 150 770



CUT: 1.7 50 FT
 FILL: 76.2 50 FT
304 + 21.60 R1

150 140 130 120 110 100 90 80 70 60 50 40 30 20 10 0 10 20 30 40 50 60 70 80 90 100 110 120 130 140 150

MODEL: P_11120
 FILE NAME: j:\path\ecspaw\abn\ecspaw\path\ecspaw\Documents\DOT\21701917_Design\23_CADD\SHEETS\CADD\SS\H-FS\H11.Dwg



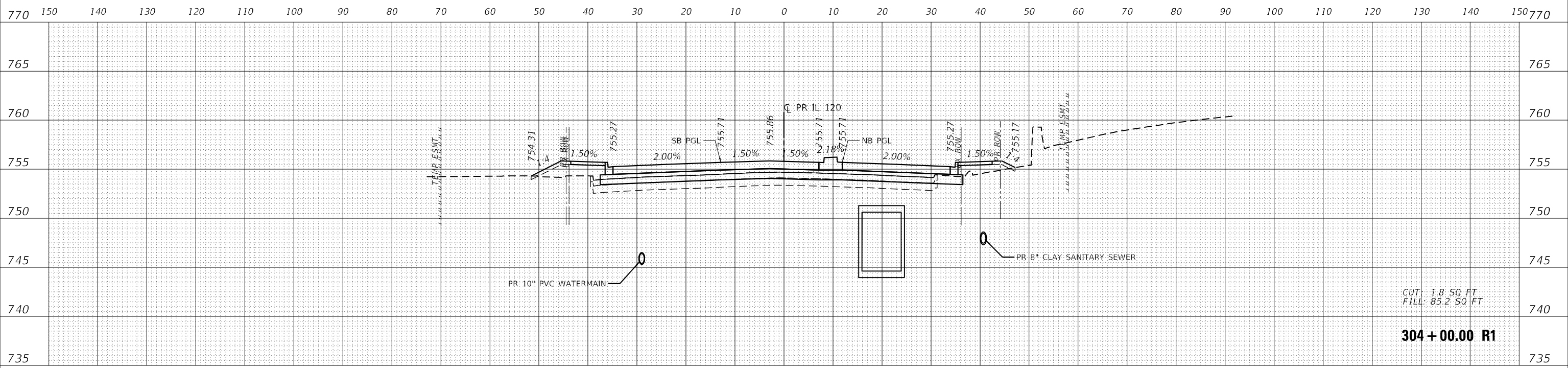
USER NAME = BW001	DESIGNED - EJB	REVISED -
PLOT SCALE = 20,0000' / in.	DRAWN - EJB	REVISED -
PLOT DATE = 1/16/2026	CHECKED - KE	REVISED -
	DATE - 1/9/2026	REVISED -

**STATE OF ILLINOIS
 DEPARTMENT OF TRANSPORTATION**

CROSS SECTIONS ILLINOIS ROUTE 120			
SCALE: 1" = 10'	SHEET 12	OF 21 SHEETS	STA. 304+21.60 R1 TO STA. 305+00.00 R1

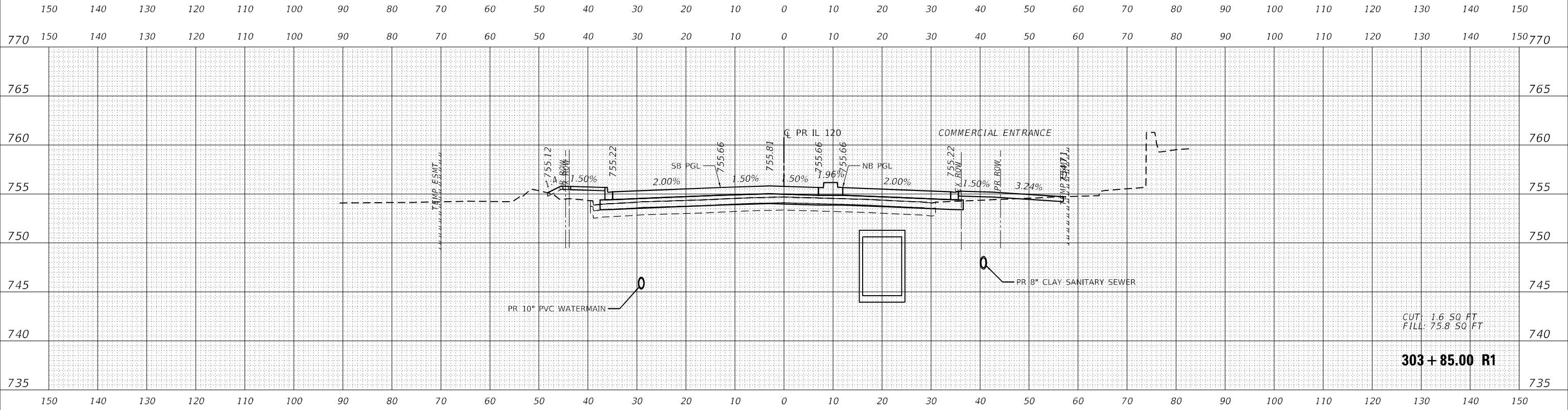
F.A.P. RITE.	SECTION	COUNTY	TOTAL SHEETS	SHEET NO.
336A	FAP 336 23 RECON NORTH	McHENRY	575	563
			CONTRACT NO. 62U72	
		ILLINOIS FED. AID PROJECT		

DATE	
BY	
FINAL SURVEY	
PLOTTED	
TEMPLATE	
NOTE BOOK	
NO.	
AREAS CHECKED	



CUT: 1.850 FT
 FILL: 85.250 FT
304+00.00 R1

DATE	
BY	
ORIGINAL SURVEY	
PLOTTED	
TEMPLATE	
NOTE BOOK	
NO.	
AREAS CHECKED	



CUT: 1.650 FT
 FILL: 75.850 FT
303+85.00 R1

MODEL: P_11120
 FILE NAME: j:\patrick\ecspaw\abn\by.com\patk\ecspaw\Documents\DOT\21701917_Design\23_CADD\SHEETS\C&S\F&S\11120.dgn



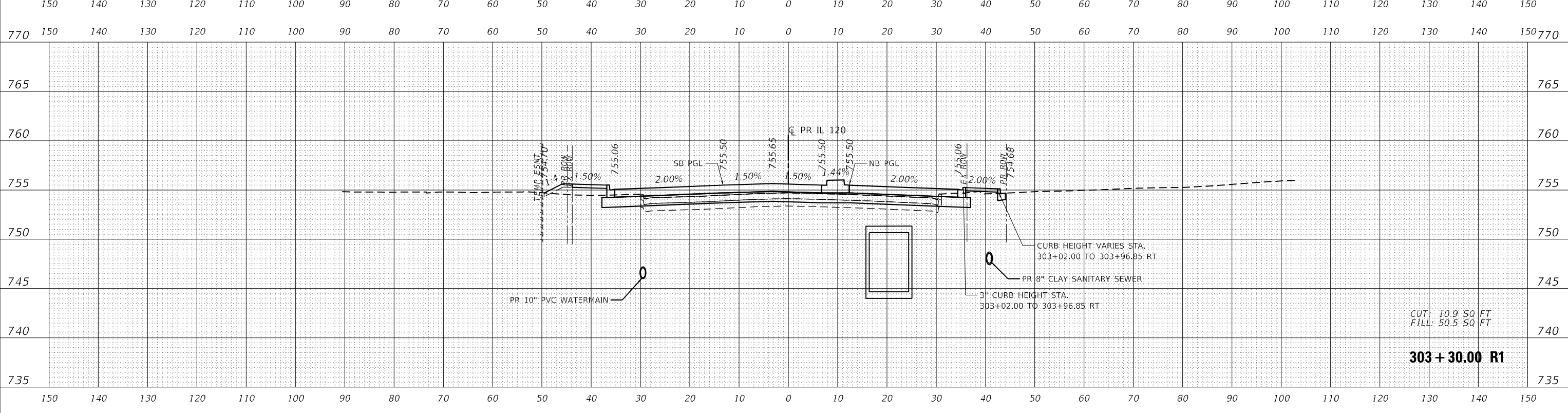
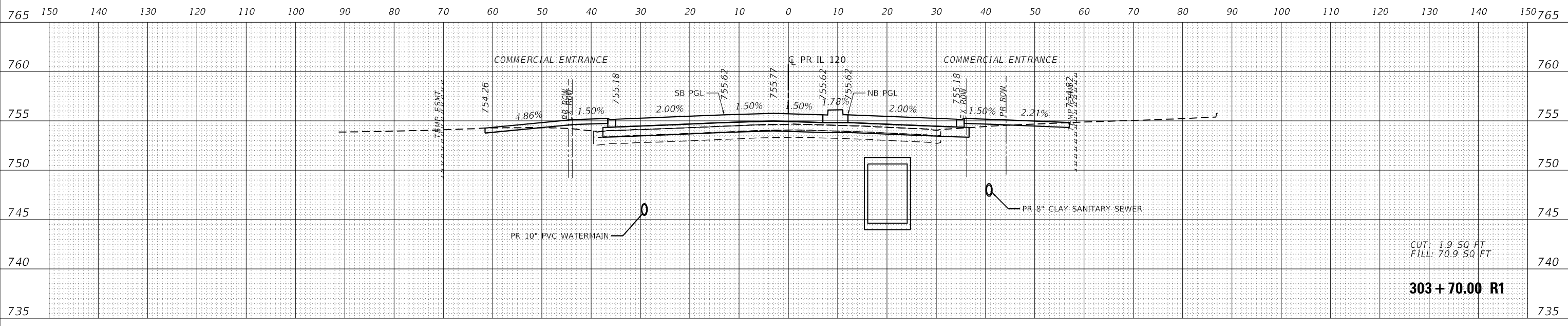
USER NAME =	BW001	DESIGNED -	EJB	REVISED -	
		DRAWN -	EJB	REVISED -	
PLOT SCALE =	20,0000' / in.	CHECKED -	KE	REVISED -	
PLOT DATE =	1/16/2026	DATE -	1/9/2026	REVISED -	

**STATE OF ILLINOIS
 DEPARTMENT OF TRANSPORTATION**

CROSS SECTIONS ILLINOIS ROUTE 120			
SCALE: 1" = 10'	SHEET 11	OF 21 SHEETS	STA. 303+85.00 R1 TO STA. 304+00.00 R1

F.A.P R.T.E.	SECTION	COUNTY	TOTAL SHEETS	SHEET NO.
336A	FAP 336 23 RECON NORTH	McHENRY	575	564
CONTRACT NO. 62U72				
ILLINOIS		FED. AID PROJECT		

DATE	
BY	
FINAL SURVEY	SURVEYED
NOTE BOOK NO.	PLOTTED
	TEMPLATE
	AREAS CHECKED
	AREAS CHECKED



DATE	
BY	
ORIGINAL SURVEY	SURVEYED
NOTE BOOK NO.	PLOTTED
	TEMPLATE
	AREAS CHECKED
	AREAS CHECKED

MODEL: P_11120
 FILE NAME: j:\patrick\ecspaw\abn\by.com\patk\ecspaw\Documents\DOT\21701917_Design\23_CADD\SHEETS\C35H\F35H11.Dwg



USER NAME =	BW001
DESIGNED -	EJB
DRAWN -	EJB
PLLOT SCALE =	20.0000' / in.
PLLOT DATE =	1/16/2026

REVISD -	
REVISD -	
REVISD -	
REVISD -	

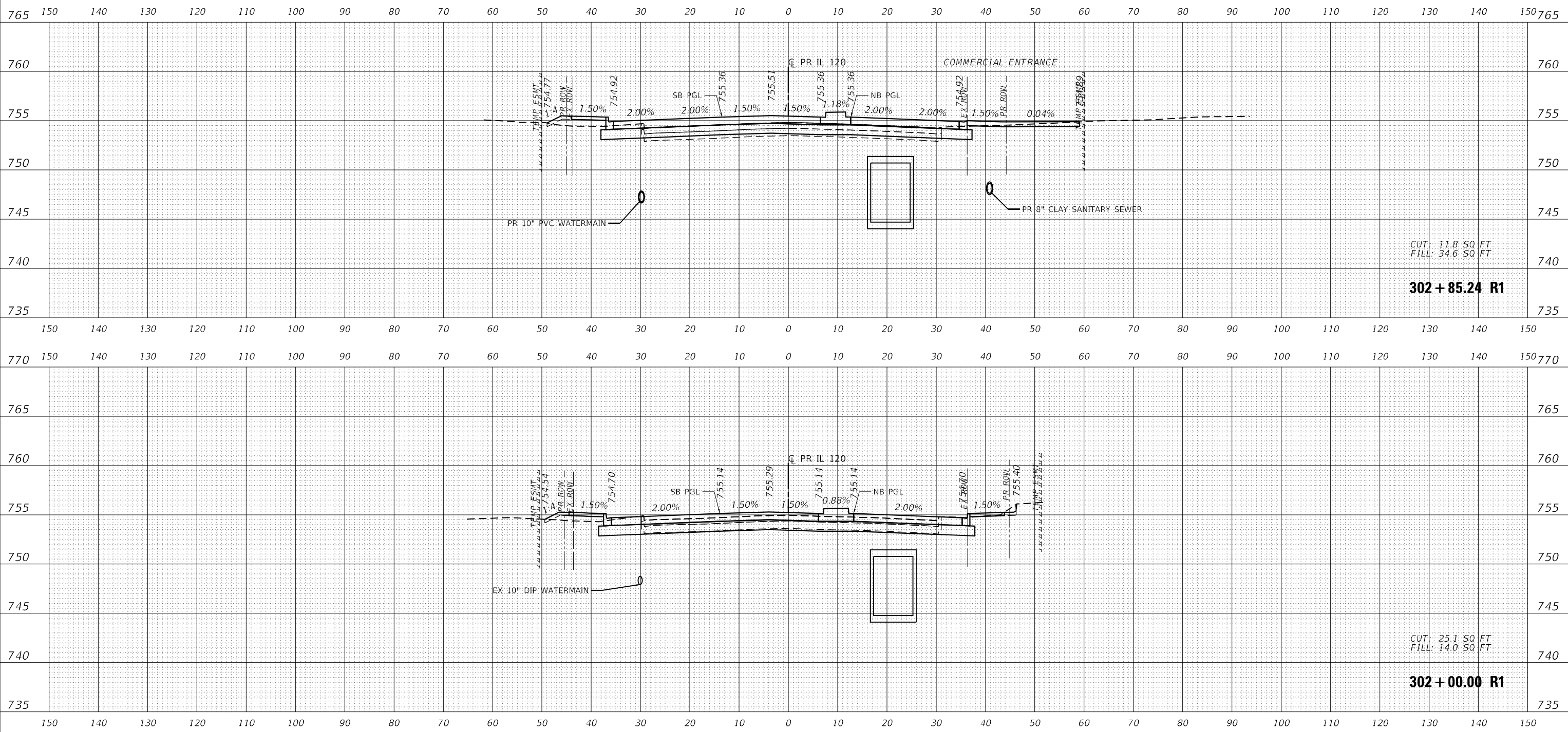
**STATE OF ILLINOIS
 DEPARTMENT OF TRANSPORTATION**

CROSS SECTIONS ILLINOIS ROUTE 120			
SCALE: 1" = 10'	SHEET 10	OF 21 SHEETS	STA. 303+30.00 R1 TO STA. 303+70.00 R1

F.A.P RIE.	SECTION	COUNTY	TOTAL SHEETS	SHEET NO.
336A	FAP 336 23 RECON NORTH	MCHEMRY	575	565
			CONTRACT NO. 62U72	
		ILLINOIS FED. AID PROJECT		

DATE	
BY	
FINAL SURVEY	
SURVEYED	
PLOTTED	
TEMPLATE	
AREAS CHECKED	
NO.	

DATE	
BY	
ORIGINAL SURVEY	
SURVEYED	
PLOTTED	
TEMPLATE	
AREAS CHECKED	
NO.	



MODEL: P_11120
 FILE NAME: j:\patrick\ecspaw\abn\by.com\patk\ecspaw\Documents\DOT\21701917_Design\123_CADD\SHEETS\C36\F36\11120.dgn



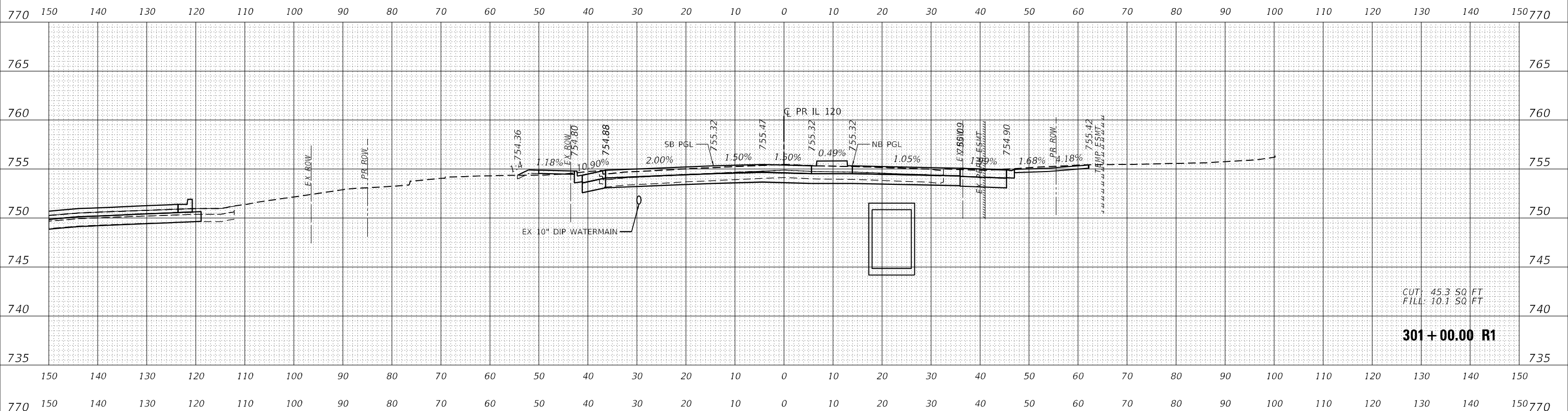
USER NAME =	BW001	DESIGNED -	EJB	REVISED -	
		DRAWN -	EJB	REVISED -	
PLOT SCALE =	20,0000' / in.	CHECKED -	KE	REVISED -	
PLOT DATE =	1/16/2026	DATE -	1/9/2026	REVISED -	

**STATE OF ILLINOIS
 DEPARTMENT OF TRANSPORTATION**

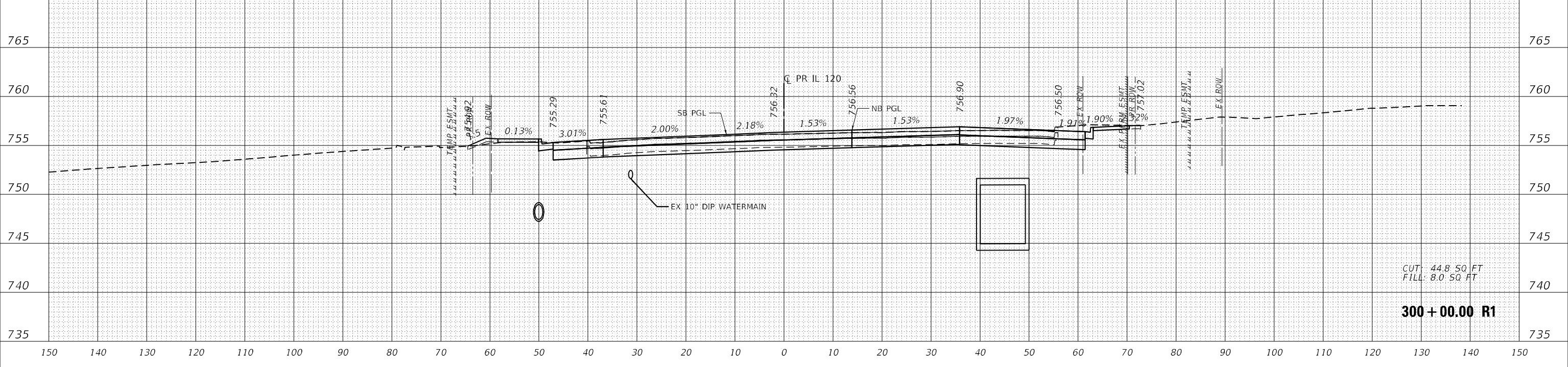
CROSS SECTIONS ILLINOIS ROUTE 120			
SCALE: 1" = 10'	SHEET 9	OF 21 SHEETS	STA. 302+00.00 R1 TO STA. 302+85.24 R1

F.A.P RIE.	SECTION	COUNTY	TOTAL SHEETS	SHEET NO.
336A	FAP 336 23 RECON NORTH	MCHEMERY	575	566
CONTRACT NO. 62U72				
ILLINOIS		FED. AID PROJECT		

DATE	
BY	
SURVEYED	
PLOTTED	
TEMPLATE	
NOTE BOOK	
AREAS CHECKED	
NO.	



DATE	
BY	
SURVEYED	
PLOTTED	
TEMPLATE	
NOTE BOOK	
AREAS CHECKED	
NO.	



MODEL: P_111120
 FILE NAME: j:\patrick\ecspaw\abn\by.com\patk\ecspaw\Documents\DOT\217\0117_Design\123_CADD\SHEETS\C35\F-15\IL120.dgn



USER NAME =	BW001
DESIGNED -	EJB
DRAWN -	EJB
PLOT SCALE =	20,0000 ' / in.
PLOT DATE =	1/16/2026

REVISD -	
REVISD -	
REVISD -	
REVISD -	
REVISD -	

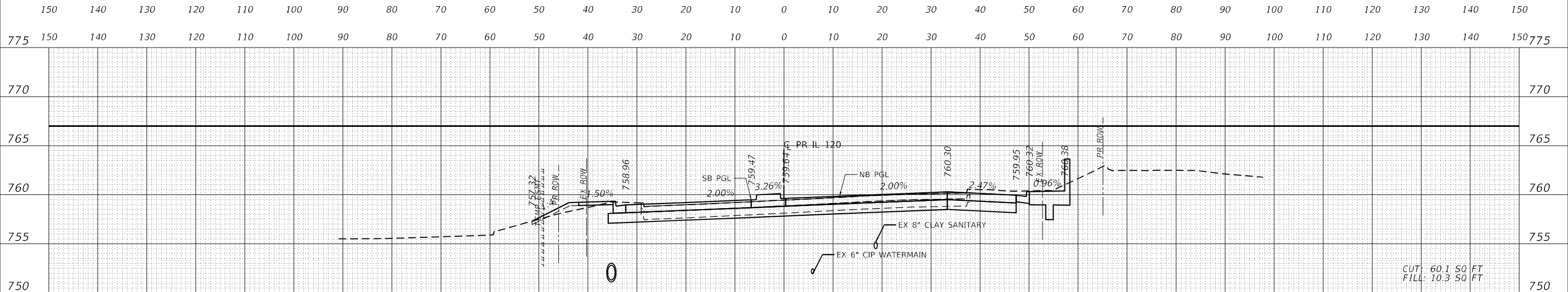
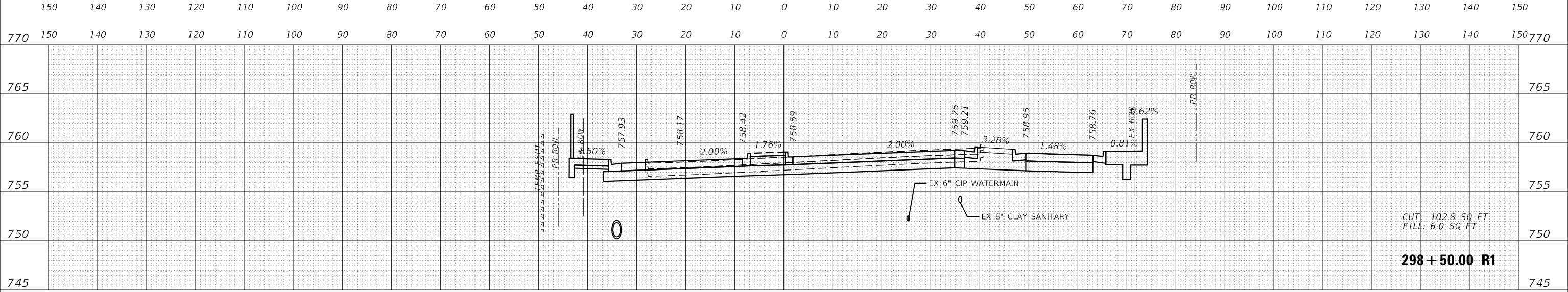
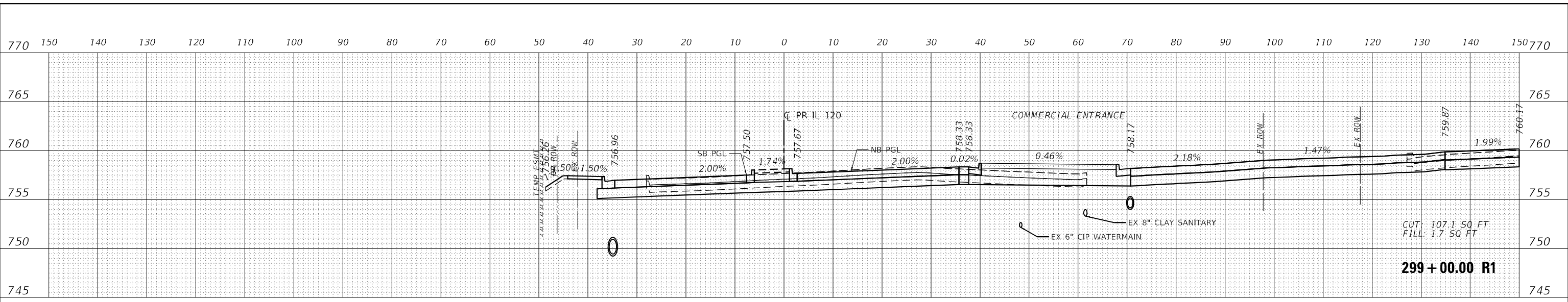
**STATE OF ILLINOIS
 DEPARTMENT OF TRANSPORTATION**

SCALE: 1" = 10'	SHEET 8	OF 21 SHEETS	STA. 300+00.00 R1 TO STA. 301+00.00 R1
-----------------	---------	--------------	--

**CROSS SECTIONS
 ILLINOIS ROUTE 120**

F.A.P RIE.	SECTION	COUNTY	TOTAL SHEETS	SHEET NO.
336A	FAP 336 23 RECON NORTH	McHENRY	575	567
			CONTRACT NO. 62U72	
			ILLINOIS FED. AID PROJECT	

DATE	
BY	
SURVEYED	
PLOTTED	
TEMPLATE	
NOTE BOOK	
AREAS CHECKED	
NO.	



DATE	
BY	
SURVEYED	
PLOTTED	
TEMPLATE	
NOTE BOOK	
AREAS CHECKED	
NO.	

MODEL: P_IL120
 FILE NAME: j:\patrick\ecspaw\abn\by.com\patk\ecspaw\Documents\DOT\21701917_Design\23_CADD\SHEETS\C58\F58-IL120.dgn



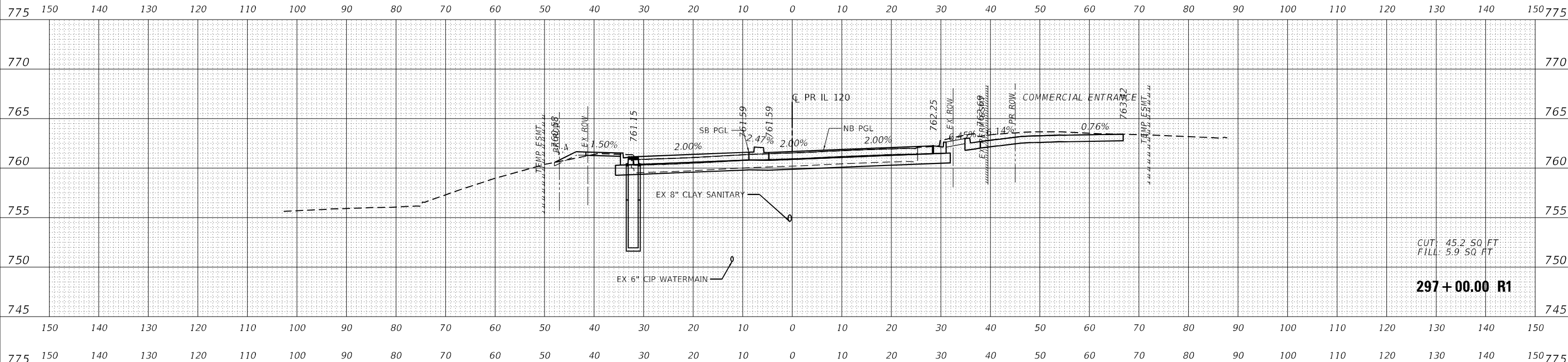
USER NAME = BW001	DESIGNED - EJB	REVISED -
	DRAWN - EJB	REVISED -
PLOT SCALE = 20.0000' / in.	CHECKED - KE	REVISED -
PLOT DATE = 1/16/2026	DATE - 1/9/2026	REVISED -

**STATE OF ILLINOIS
 DEPARTMENT OF TRANSPORTATION**

CROSS SECTIONS ILLINOIS ROUTE 120			
SCALE: 1" = 10'	SHEET 7	OF 21 SHEETS	STA. 298+00.00 R1 TO STA. 299+00.00 R1

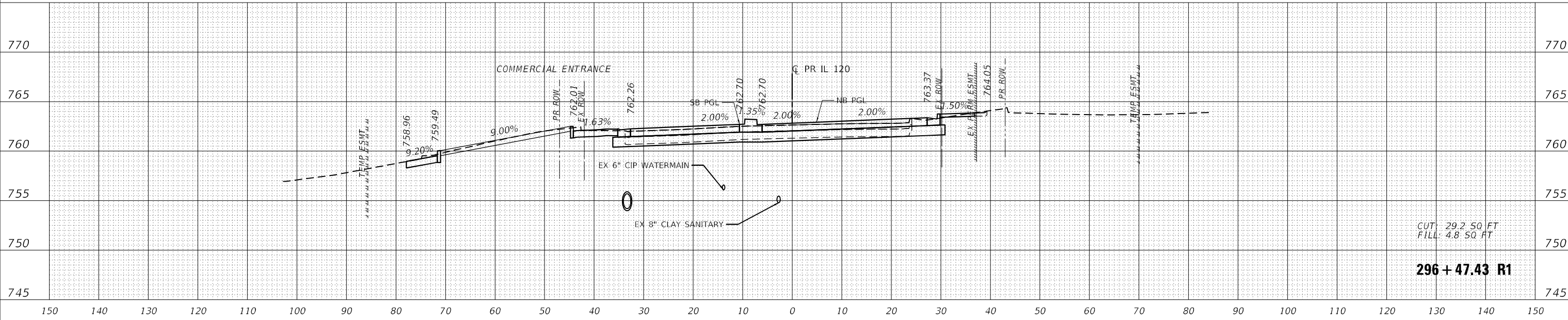
F.A.P. R.I.E.	SECTION	COUNTY	TOTAL SHEETS	SHEET NO.
336A	FAP 336 23 RECON NORTH	McHENRY	575	568
			CONTRACT NO. 62U72	
		ILLINOIS	FED. AID PROJECT	

FINAL SURVEY NO.	SURVEY	DATE
PLOTTED	BY	
TEMPLATE		
AREAS CHECKED		



CUT: 45.2 SQ FT
 FILL: 5.9 SQ FT
297 + 00.00 R1

ORIGINAL SURVEY NO.	SURVEY	DATE
PLOTTED	BY	
TEMPLATE		
AREAS CHECKED		



CUT: 29.2 SQ FT
 FILL: 4.8 SQ FT
296 + 47.43 R1

MODEL: P_IL120
 FILE NAME: j:\patrick\ecspaw\abn\by.com\patk\ecspaw\Documents\DOT\21701917_Design\23_CADD\SHEETS\C35\F35-IL120.dgn



USER NAME = BW001	DESIGNED - EJB	REVISED -
PLOT SCALE = 20,0000' / in.	DRAWN - EJB	REVISED -
PLOT DATE = 1/16/2026	CHECKED - KE	REVISED -
	DATE - 1/9/2026	REVISED -

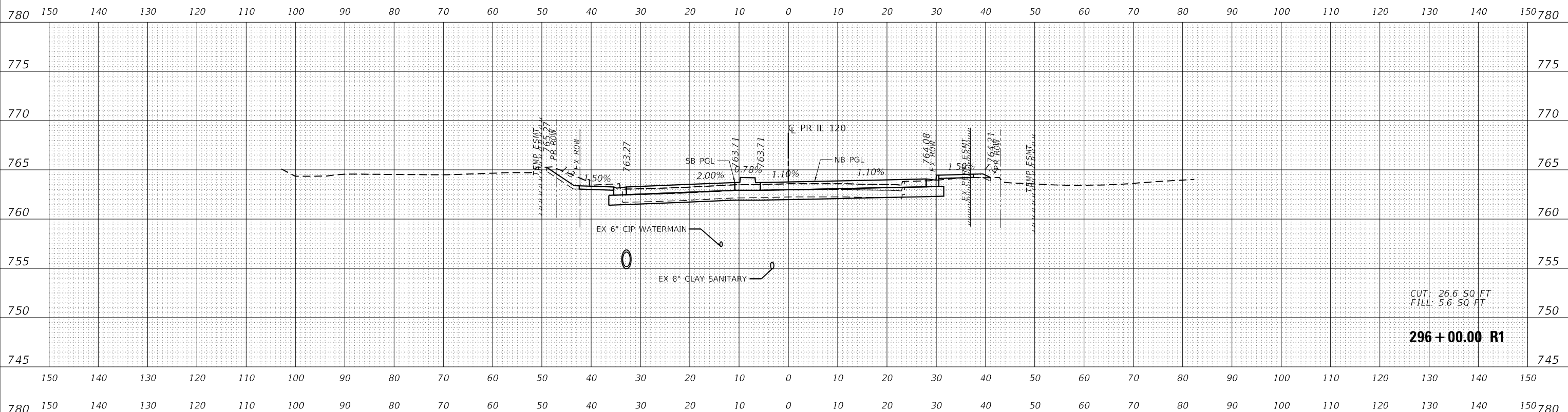
**STATE OF ILLINOIS
 DEPARTMENT OF TRANSPORTATION**

**CROSS SECTIONS
 ILLINOIS ROUTE 120**

SCALE: 1" = 10' SHEET 6 OF 21 SHEETS STA. 296+47.43 R1 TO STA. 297+00.00 R1

F.A.P. RITE.	SECTION	COUNTY	TOTAL SHEETS	SHEET NO.
336A	FAP 336 23 RECON NORTH	McHENRY	575	569
			CONTRACT NO. 62U72	
		ILLINOIS FED. AID PROJECT		

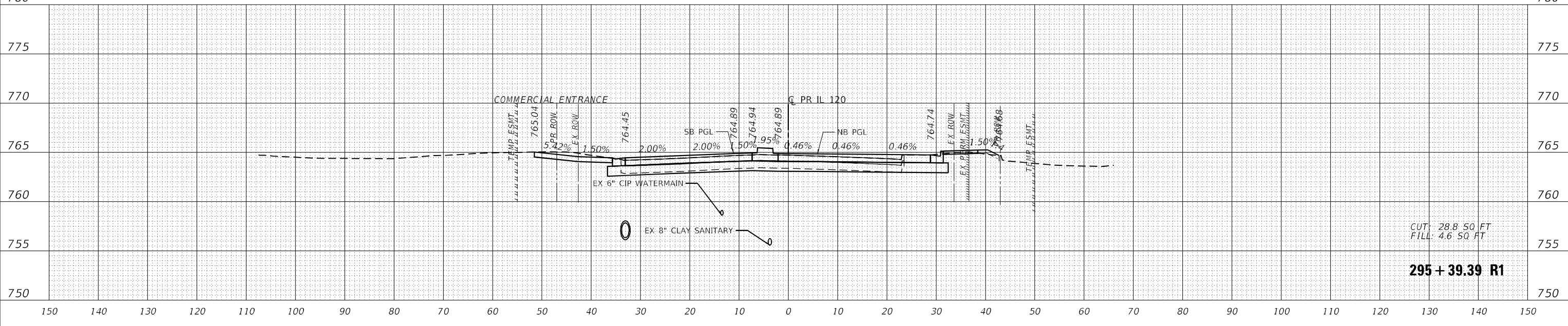
DATE	
BY	
FINAL SURVEY	
SURVEYED	
PLOTTED	
TEMPLATE	
NOTE BOOK	
AREAS CHECKED	
NO.	



CUT: 26.6 SQ FT
FILL: 5.6 SQ FT

296 + 00.00 R1

DATE	
BY	
ORIGINAL SURVEY	
SURVEYED	
PLOTTED	
TEMPLATE	
NOTE BOOK	
AREAS CHECKED	
NO.	



CUT: 28.8 SQ FT
FILL: 4.6 SQ FT

295 + 39.39 R1

MODEL: P_11120
FILE NAME: j:\patric\ecspaw\abn\by.com\patric\ecspaw\Documents\DOT\21701917_Design\23_CADD\SHEETS\C336\F35\11120.dgn



USER NAME =	BW001	DESIGNED -	EJB	REVISED -	
		DRAWN -	EJB	REVISED -	
PLOT SCALE =	20,0000' / in.	CHECKED -	KE	REVISED -	
PLOT DATE =	1/16/2026	DATE -	1/9/2026	REVISED -	

**STATE OF ILLINOIS
DEPARTMENT OF TRANSPORTATION**

**CROSS SECTIONS
ILLINOIS ROUTE 120**

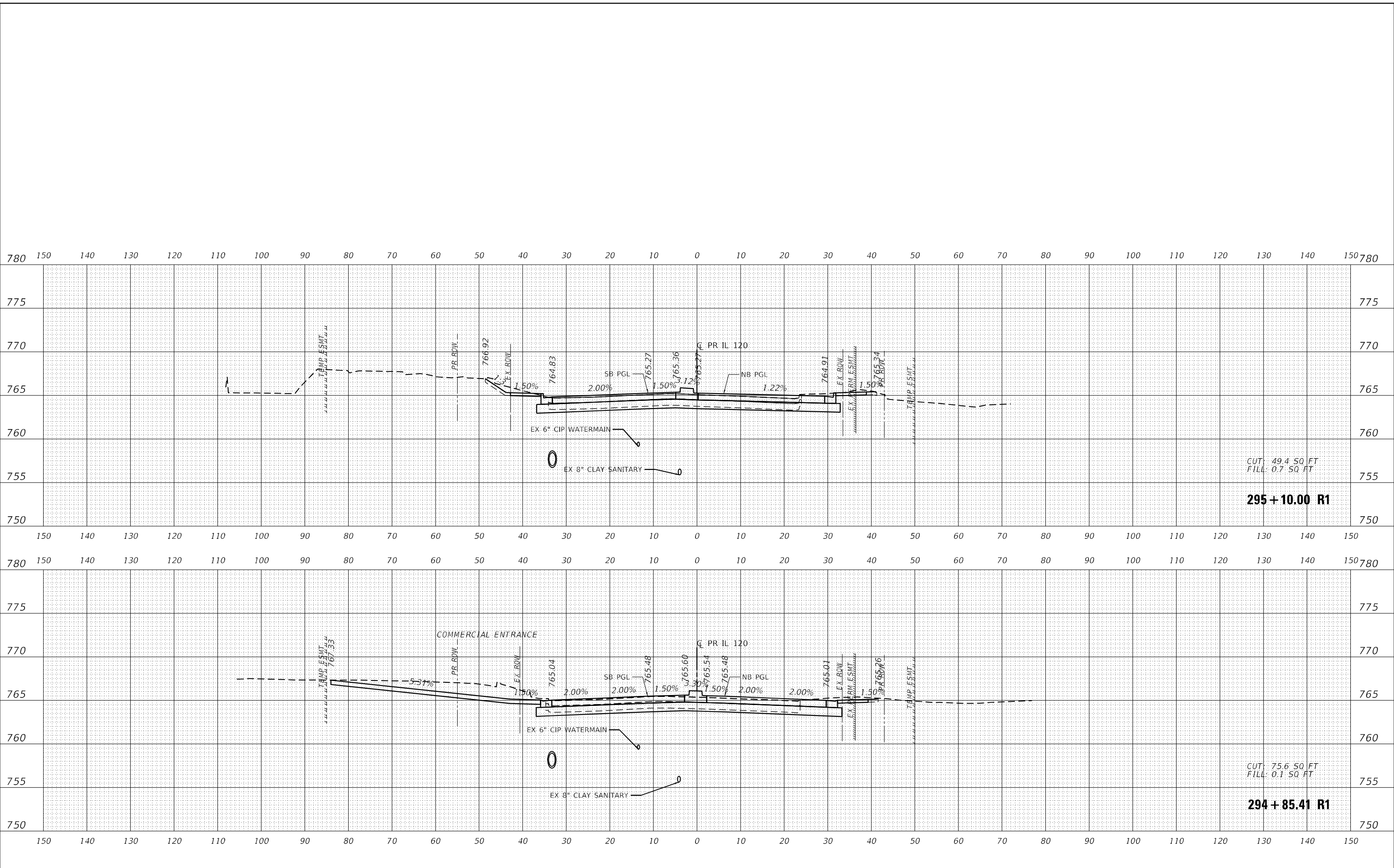
SCALE: 1" = 10' SHEET 5 OF 21 SHEETS STA. 295+39.39 R1 TO STA. 296+00.00 R1

F.A.P. RITE.	SECTION	COUNTY	TOTAL SHEETS	SHEET NO.
336A	FAP 336 23 RECON NORTH	McHENRY	575	570
			CONTRACT NO. 62U72	
		ILLINOIS FED. AID PROJECT		

FINAL SURVEY NO.	SURVEY PLOTTED AREAS CHECKED	DATE

ORIGINAL SURVEY NO.	SURVEY PLOTTED AREAS CHECKED	DATE

MODEL: P_11120
 FILE NAME: j:\patrick\cecpaw\job\cecpaw\patrick\cecpaw\Documents\DOT\21701917_Design\23_CADD\SHEETS\C36\F35\11120.dgn



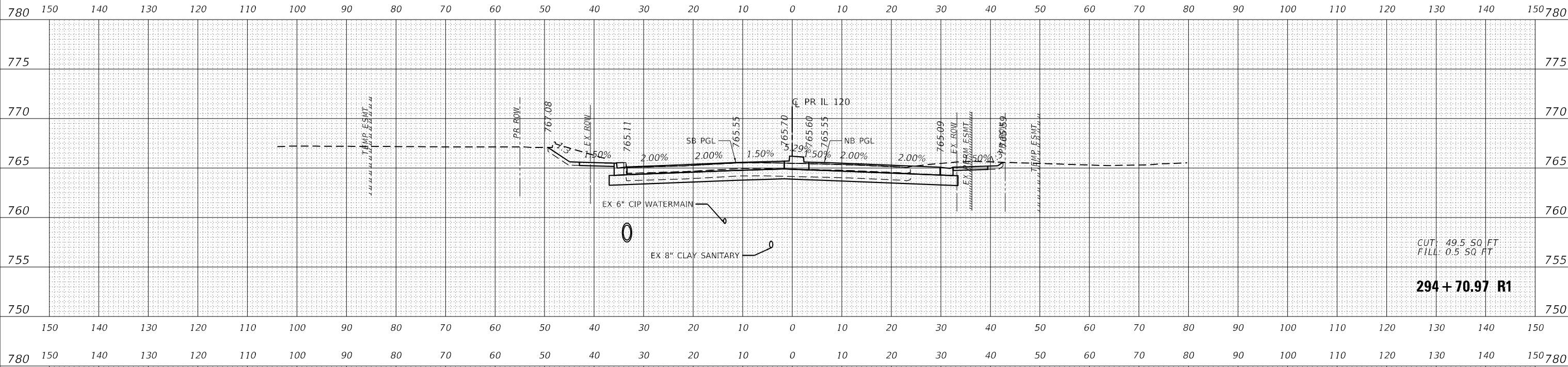
USER NAME = BW001	DESIGNED - EJB	REVISED -
PLOT SCALE = 20.0000' / in.	DRAWN - EJB	REVISED -
PLOT DATE = 1/16/2026	CHECKED - KE	REVISED -
	DATE - 1/9/2026	REVISED -

**STATE OF ILLINOIS
DEPARTMENT OF TRANSPORTATION**

CROSS SECTIONS ILLINOIS ROUTE 120			
SCALE: 1" = 10'	SHEET 4	OF 21 SHEETS	STA. 294+85.41 R1 TO STA. 295+10.00 R1

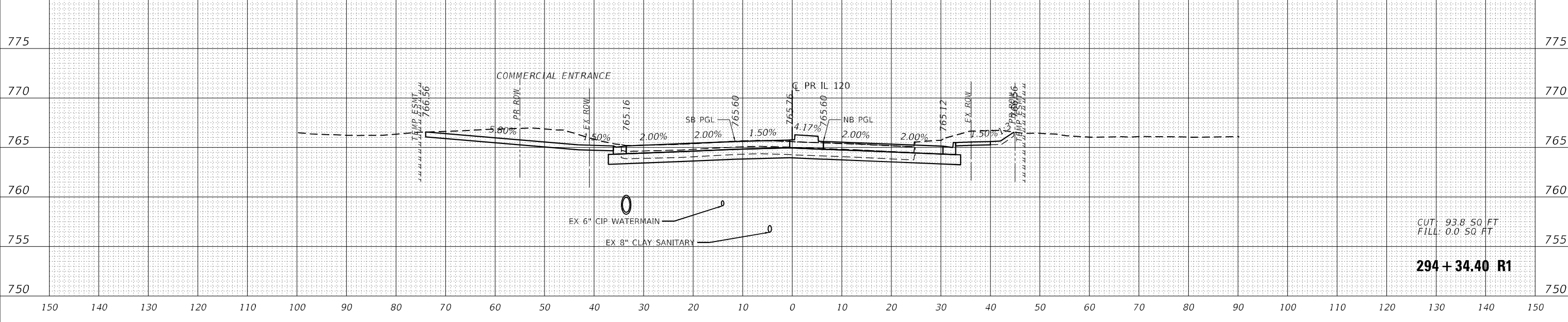
F.A.P. RTE.	SECTION	COUNTY	TOTAL SHEETS	SHEET NO.
336A	FAP 336 23 RECON NORTH	McHENRY	575	571
			CONTRACT NO. 62U72	
		ILLINOIS	FED. AID PROJECT	

FINAL SURVEY NO.	SURVEY PLOTTED AREAS CHECKED	DATE



CUT: 49.5 SQ FT
 FILL: 0.5 SQ FT
294 + 70.97 R1

ORIGINAL SURVEY NO.	SURVEY PLOTTED AREAS CHECKED	DATE



CUT: 93.8 SQ FT
 FILL: 0.0 SQ FT
294 + 34.40 R1

MODEL: P. 11.120
 FILE NAME: j:\patrick\ecspaw\abn\by.com\patk\ecspaw\Documents\DOT\21701917_Design\23_CADD\SHEETS\C36\F36\XS-11.Dwg



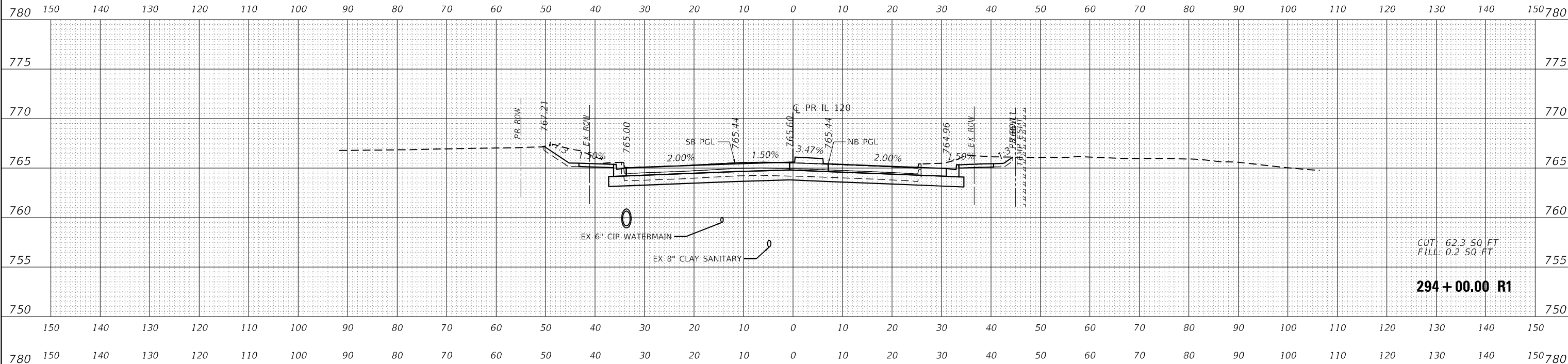
USER NAME = BW001	DESIGNED - EJB	REVISED -
PLOT SCALE = 20,0000' / in.	DRAWN - EJB	REVISED -
PLOT DATE = 1/16/2026	CHECKED - KE	REVISED -
	DATE - 1/9/2026	REVISED -

**STATE OF ILLINOIS
 DEPARTMENT OF TRANSPORTATION**

CROSS SECTIONS ILLINOIS ROUTE 120			
SCALE: 1" = 10'	SHEET 3	OF 21 SHEETS	STA. 294+34.40 R1 TO STA. 294+70.97 R1

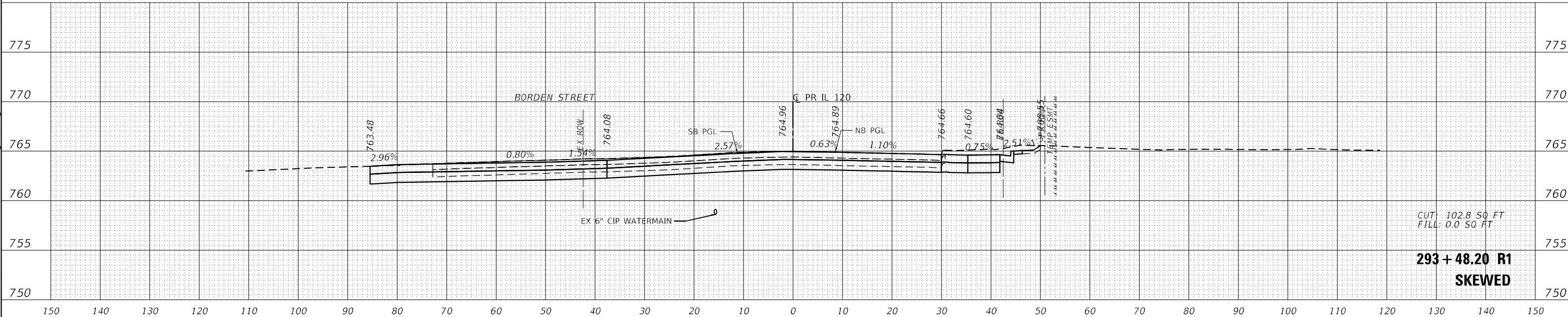
F.A.P. RITE.	SECTION	COUNTY	TOTAL SHEETS	SHEET NO.
336A	FAP 336 23 RECON NORTH	McHENRY	575	572
CONTRACT NO. 62U72			ILLINOIS FED. AID PROJECT	

DATE	
BY	
SURVEYED	
PLOTTED	
TEMPLATE	
NOTE BOOK	
AREAS CHECKED	
NO.	



CUT: 62.3 SQ FT
 FILL: 0.2 SQ FT
294 + 00.00 R1

DATE	
BY	
SURVEYED	
PLOTTED	
TEMPLATE	
NOTE BOOK	
AREAS CHECKED	
NO.	



CUT: 102.8 SQ FT
 FILL: 0.0 SQ FT
293 + 48.20 R1
SKewed

MODEL: P_111_120
 FILE NAME: j:\patrick\workspace\patrick.com\patrick\workspace\2022\17019172_Design\17019172_CADD\3SHEETS\C3S\FH-VS-11.Dwg



USER NAME =	BW001	DESIGNED -	EJB	REVISED -	
		DRAWN -	EJB	REVISED -	
PLOT SCALE =	20.0000' / in.	CHECKED -	KE	REVISED -	
PLOT DATE =	1/16/2026	DATE -	1/9/2026	REVISED -	

STATE OF ILLINOIS
DEPARTMENT OF TRANSPORTATION

CROSS SECTIONS
ILLINOIS ROUTE 120

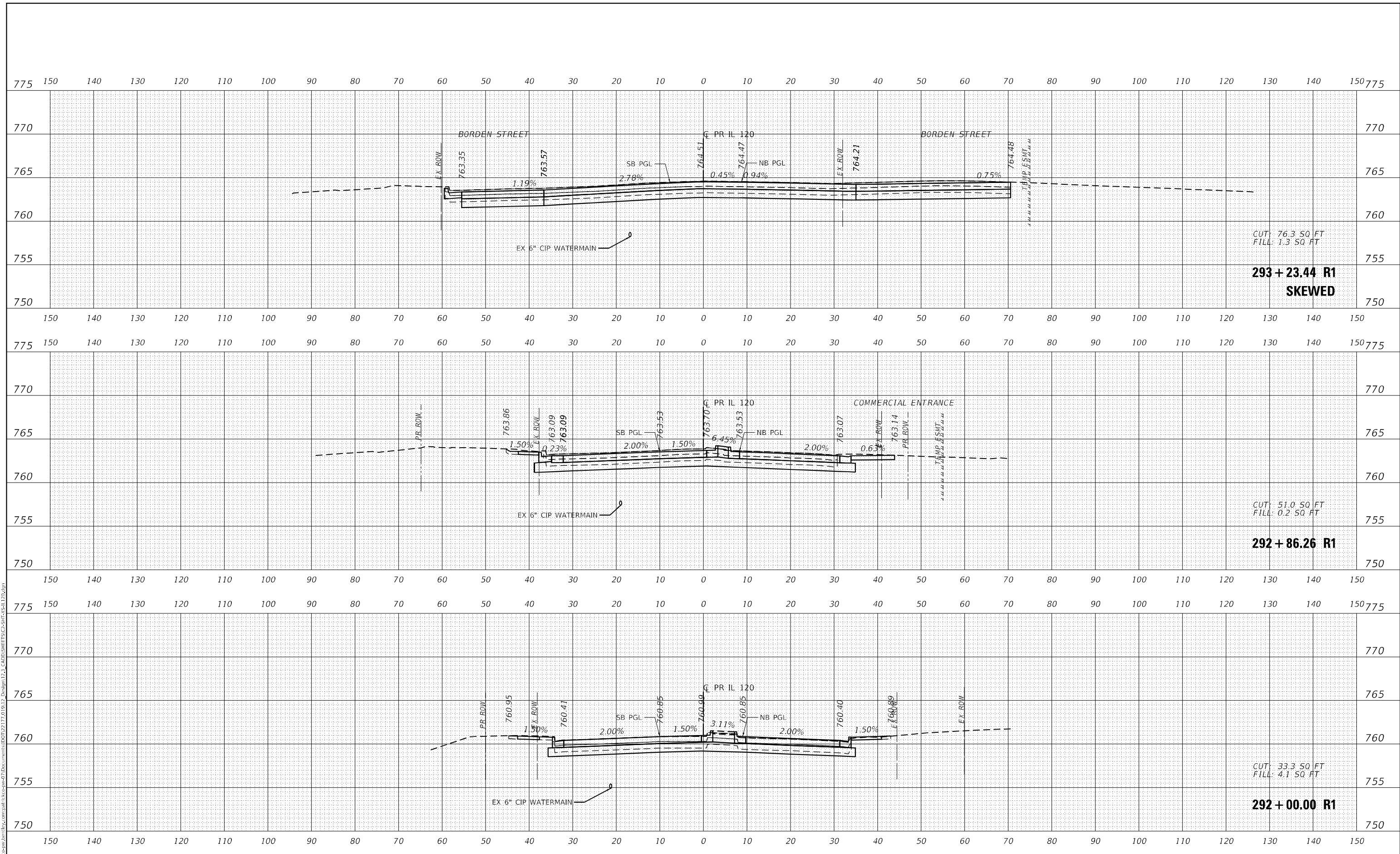
SCALE: 1" = 10' SHEET 2 OF 21 SHEETS STA. 293+48.20 R1 TO STA. 294+00.00 R1

F.A.P R.I.E.	SECTION	COUNTY	TOTAL SHEETS	SHEET NO.
336A	FAP 336 23 RECON NORTH	McHENRY	575	573
				CONTRACT NO. 62U72
		ILLINOIS	FED. AID PROJECT	

DATE	
BY	
SURVEYED	
PLOTTED	
TEMPLATE	
NOTE BOOK	
AREAS CHECKED	

DATE	
BY	
SURVEYED	
PLOTTED	
TEMPLATE	
NOTE BOOK	
AREAS CHECKED	

MODEL: P_111120
 FILE NAME: j:\patrick\ecspaw\abn\by.com\patrick\ecspaw\Documents\DOT\217019172_Design\123_CADD\123SHEETS\C25H-FS-IL1.Dwg



USER NAME =	BW001
DESIGNED -	EJB
DRAWN -	EJB
PLLOT SCALE =	20.0000' / in.
PLLOT DATE =	1/16/2026
REVISD -	
REVISD -	
REVISD -	
REVISD -	

**STATE OF ILLINOIS
 DEPARTMENT OF TRANSPORTATION**

CROSS SECTIONS ILLINOIS ROUTE 120			
SCALE: 1" = 10'	SHEET 1	OF 21 SHEETS	STA. 292+00.00 R1 TO STA. 293+23.44 R1

F.A.P RIE.	SECTION	COUNTY	TOTAL SHEETS	SHEET NO.
336A	FAP 336 23 RECON NORTH	MCHEMRY	575	574
			CONTRACT NO. 62U72	
		ILLINOIS	FED. AID PROJECT	

DATE	
BY	
SURVEYED	
PLOTTED	
TEMPLATE	
AREAS CHECKED	
FINAL SURVEY	
NOTE BOOK	
NO.	

DATE	
BY	
SURVEYED	
PLOTTED	
TEMPLATE	
AREAS CHECKED	
ORIGINAL SURVEY	
NOTE BOOK	
NO.	

MODEL: p_FRONT
FILE NAME: j:\path\ecspaw\job\ecspaw\path\ecspaw\Documents\DOT\21710\1712_Design\1712_CADD\SHEETS\C35\FRONT.dgn



USER NAME	= BW001
PLOT SCALE	= 20.0000' / in.
PLOT DATE	= 1/16/2026

DESIGNED	- EJB
DRAWN	- PK
CHECKED	- KE
DATE	- 1/9/2026

REVISED	-
REVISED	-
REVISED	-
REVISED	-

**STATE OF ILLINOIS
DEPARTMENT OF TRANSPORTATION**

**CROSS SECTIONS
FRONT STREET**

SCALE: 1" = 10' SHEET 1 OF 1 SHEETS STA. 479+46.68 R1 TO STA. 480+37.53 R1

F.A.P RIE.	SECTION	COUNTY	TOTAL SHEETS	SHEET NO.
336A	FAP 336 23 RECON NORTH	McHENRY	575	575
			CONTRACT NO. 62U72	
			ILLINOIS FED. AID PROJECT	

