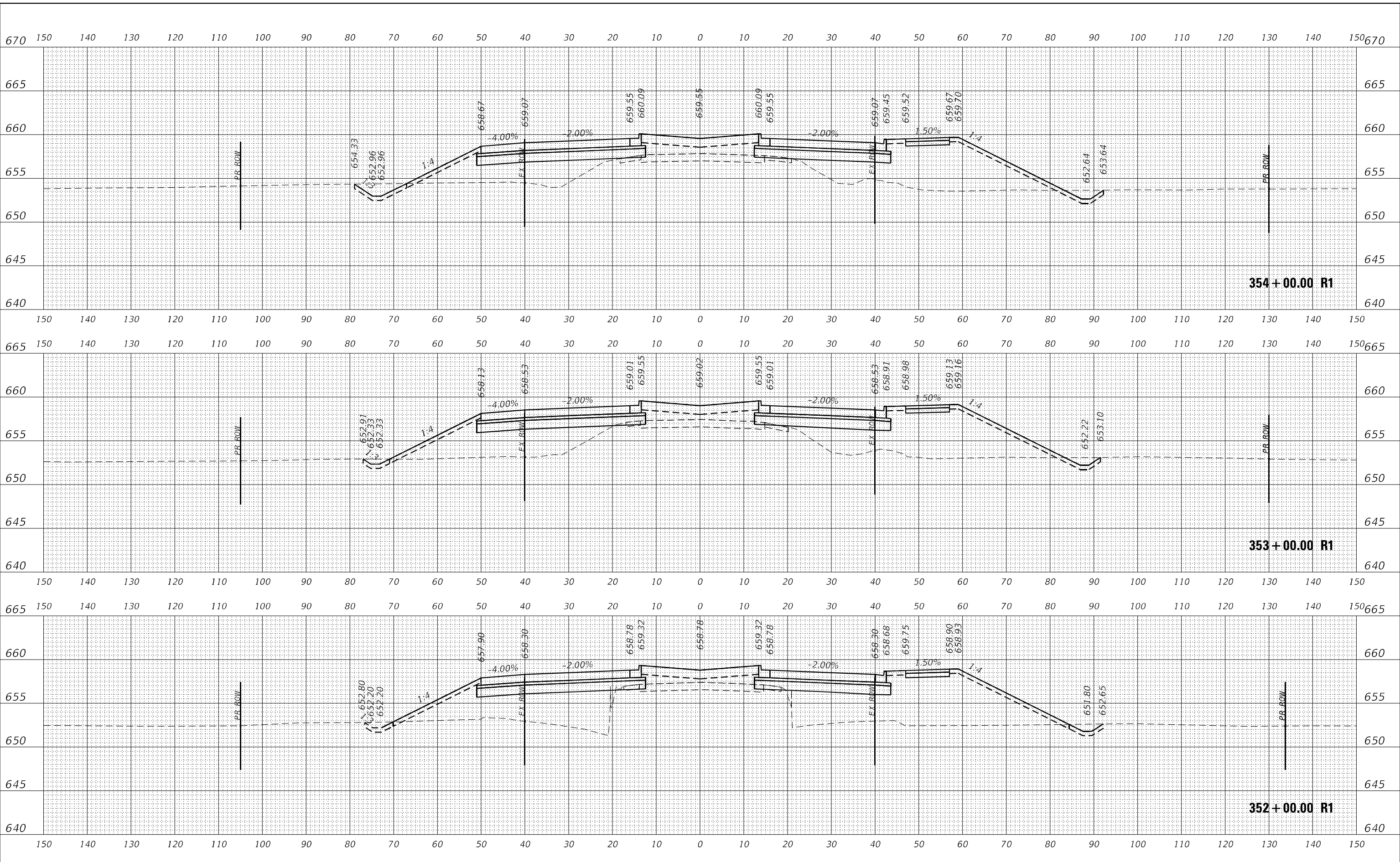


FINAL SURVEY NO.	SURVEYED	DATE
NOTE BOOK	PLOTTED	
NO.	TEMPLATE	
	AREAS CHECKED	

ORIGINAL SURVEY NO.	SURVEYED	DATE
NOTE BOOK	PLOTTED	
NO.	TEMPLATE	
	AREAS CHECKED	

MODEL: Defn.dwg  
FILE NAME: C:\D152171\defn.dwg



USER NAME = dstanzc	DESIGNED -	REVISED -
	DRAWN - DMS	REVISED -
PLOT SCALE = \$SCALE\$	CHECKED -	REVISED -
PLOT DATE = 4/29/2026	DATE -	REVISED -

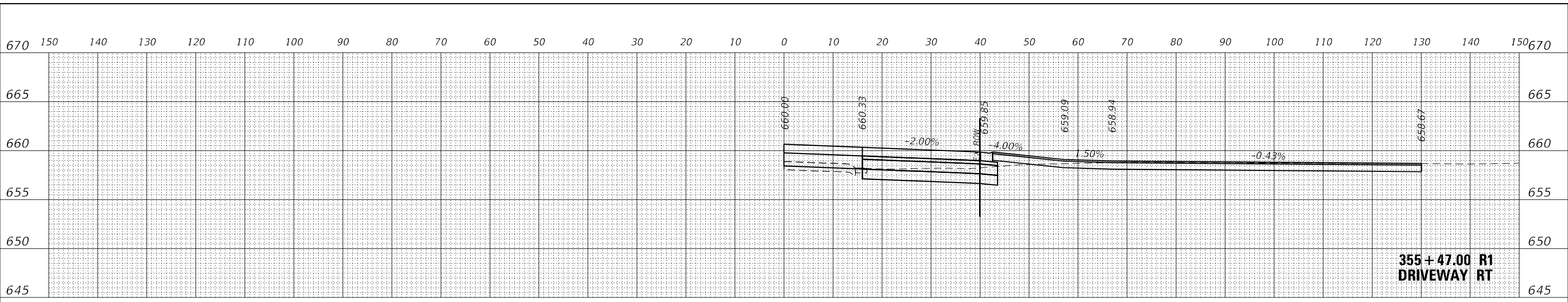
**STATE OF ILLINOIS  
DEPARTMENT OF TRANSPORTATION**

**CROSS SECTIONS  
ILLINOIS ROUTE 47**

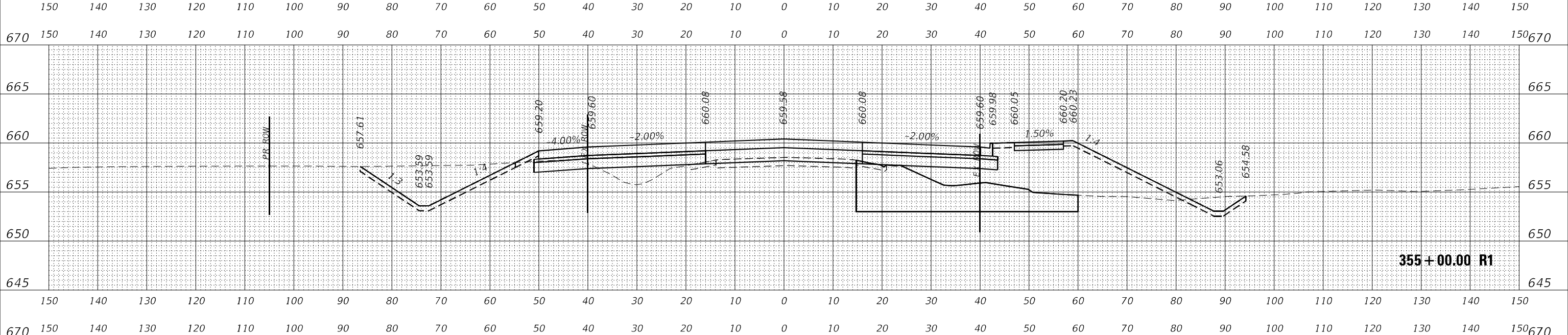
SCALE: 10H:5V SHEET OF SHEETS STA. 352+00.00 TO STA. 354+00.00

F.A. RTE.	SECTION	COUNTY	TOTAL SHEETS	SHEET NO.
326	(61 & 108) W&R-1	KANE	531	501
CONTRACT NO. 62G40				
ILLINOIS FED. AID PROJECT				

DATE	
BY	
SURVEYED	
PLOTTED	
TEMPLATE	
AREAS CHECKED	
FINAL SURVEY	
NOTE BOOK	
NO.	



DATE	
BY	
SURVEYED	
PLOTTED	
TEMPLATE	
AREAS CHECKED	
ORIGINAL SURVEY	
NOTE BOOK	
NO.	



MODEL: Definit  
FILE NAME: C:\D152171\def-xc34-fp-02-Extension.dgn

USER NAME = dstanzc	DESIGNED -	REVISED -
	DRAWN - DMS	REVISED -
PLOT SCALE = \$SCALE\$	CHECKED -	REVISED -
PLOT DATE = 4/29/2026	DATE -	REVISED -

**STATE OF ILLINOIS  
DEPARTMENT OF TRANSPORTATION**

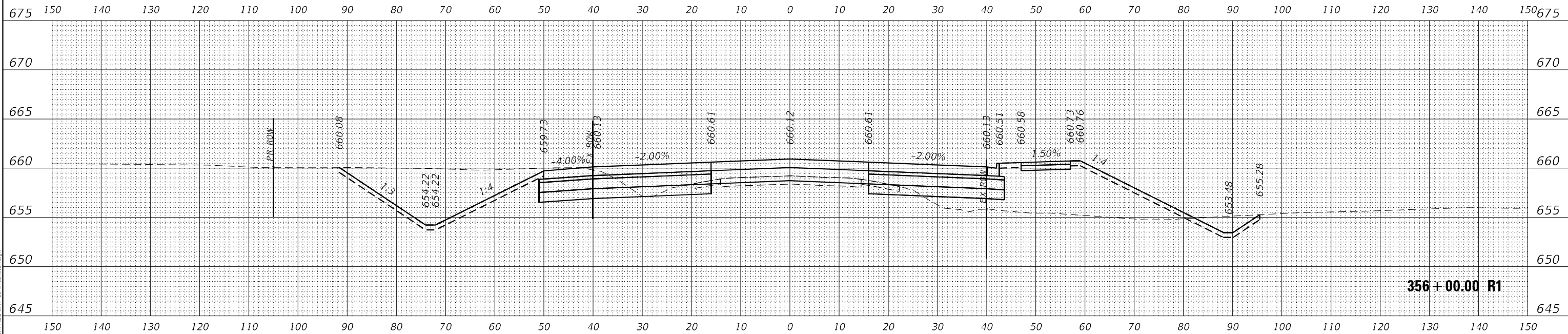
<b>CROSS SECTIONS ILLINOIS ROUTE 47</b>	
SCALE: 10H:5V	SHEET OF SHEETS
STA. 354+26.00 TO STA. 355+47.00	

F.A. RTE. 326	SECTION (61 & 108) W&R-1	COUNTY KANE	TOTAL SHEETS 531	SHEET NO. 502
ILLINOIS FED. AID PROJECT			CONTRACT NO. 62G40	

FINAL SURVEY NO.	SURVEYED	BY	DATE
NOTE BOOK	PLOTTED		
	TEMPLATE		
	AREAS		
	CHECKED		

ORIGINAL SURVEY NO.	SURVEYED	BY	DATE
NOTE BOOK	PLOTTED		
	TEMPLATE		
	AREAS		
	CHECKED		

MODEL: Defn.rvt  
FILE NAME: C:\D152M71\cvt\csc\14-02-Extension.dgn



USER NAME = dstancez	DESIGNED -	REVISED -
	DRAWN - DMS	REVISED -
PLOT SCALE = 5SCALES	CHECKED -	REVISED -
PLOT DATE = 4/29/2026	DATE -	REVISED -

**STATE OF ILLINOIS  
DEPARTMENT OF TRANSPORTATION**

SCALE: 10H:5V SHEET OF SHEETS STA. 356+00.00 TO STA. 357+00.00

**CROSS SECTIONS  
ILLINOIS ROUTE 47**

F.A. RTE.	SECTION	COUNTY	TOTAL SHEETS	SHEET NO.
326	(61 & 108) W&R-1	KANE	531	503
			CONTRACT NO. 62G40	
		ILLINOIS	FED. AID PROJECT	



HRGreen.com  
 # 108-01322  
 HRGreen.com  
 # 108-01322

DESIGNED -  
 DRAWN -  
 CHECKED -  
 DATE -

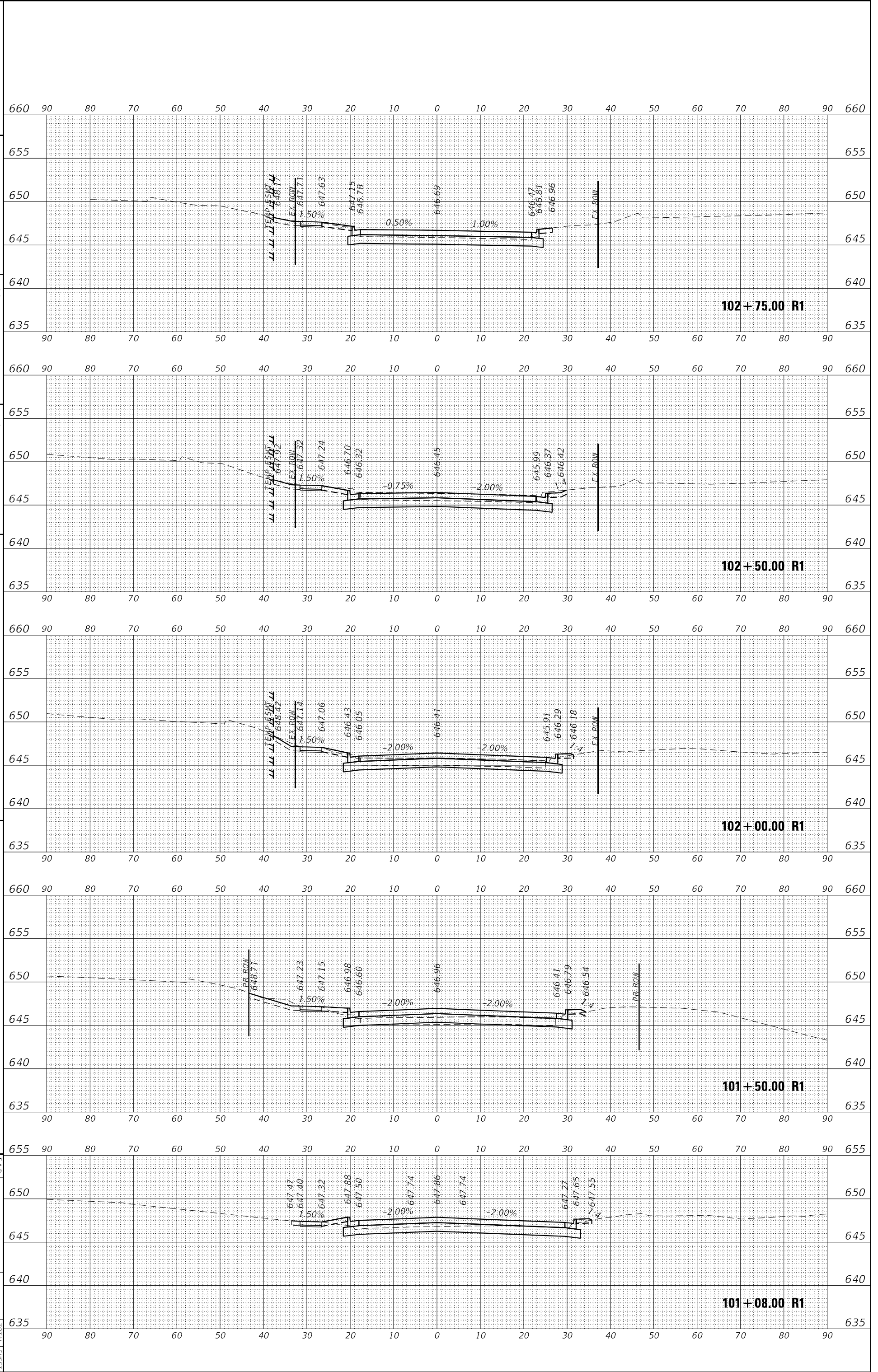
REVISION  
 REVISION  
 REVISION

STATE OF ILLINOIS  
 DEPARTMENT OF TRANSPORTATION

SCALE: 10H:3V

SHEET OF SHEETS  
 CROSS SECTIONS  
 WATERPARK WAY  
 STA. 101+06.00 R1 TO STA. 102+74.99 R1

F.A.P. RTEL. 326  
 SECTION 2020-198-W&T  
 COUNTY KANE/KENDALL  
 TOTAL SHEET SHEETS NO. 531 504  
 CONTRACT NO. 62M71  
 ILLINOIS FED. AID PROJECT







HRGreen.com  
 # 108-01322  
 USER NAME = dbrand  
 DRAWN = DMS  
 CHECKED =  
 DATE = 4/29/2026

DESIGNED =  
 DRAWN = DMS  
 CHECKED =  
 DATE =

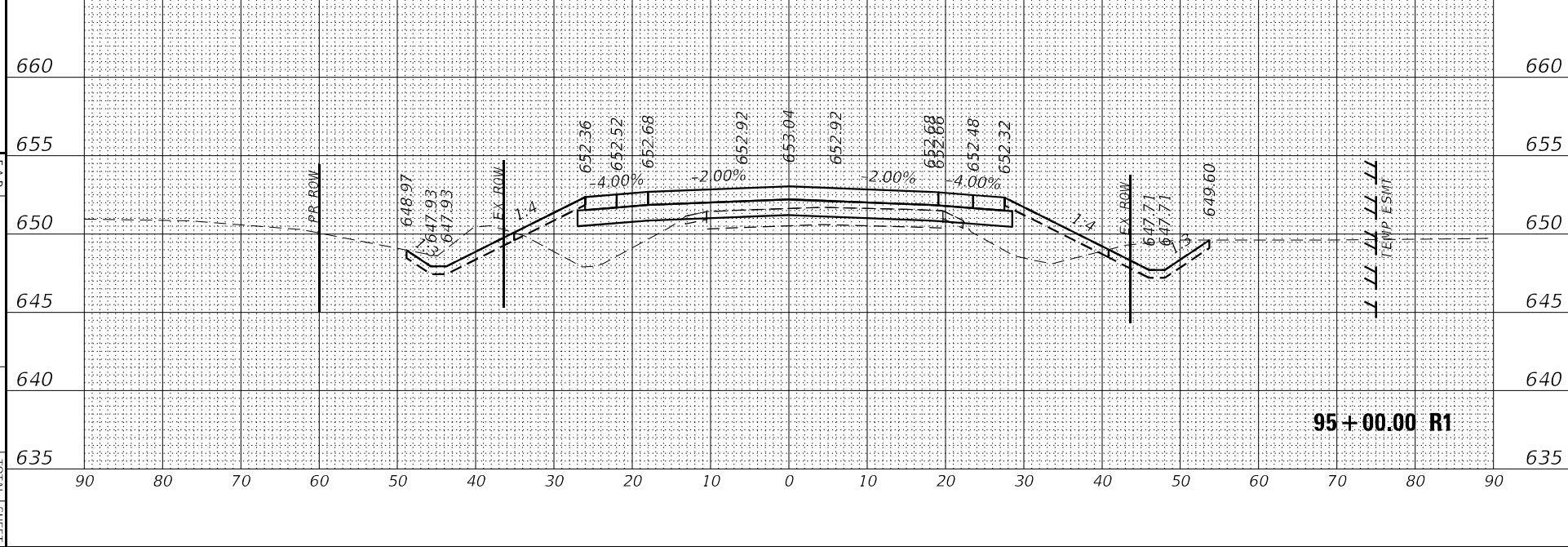
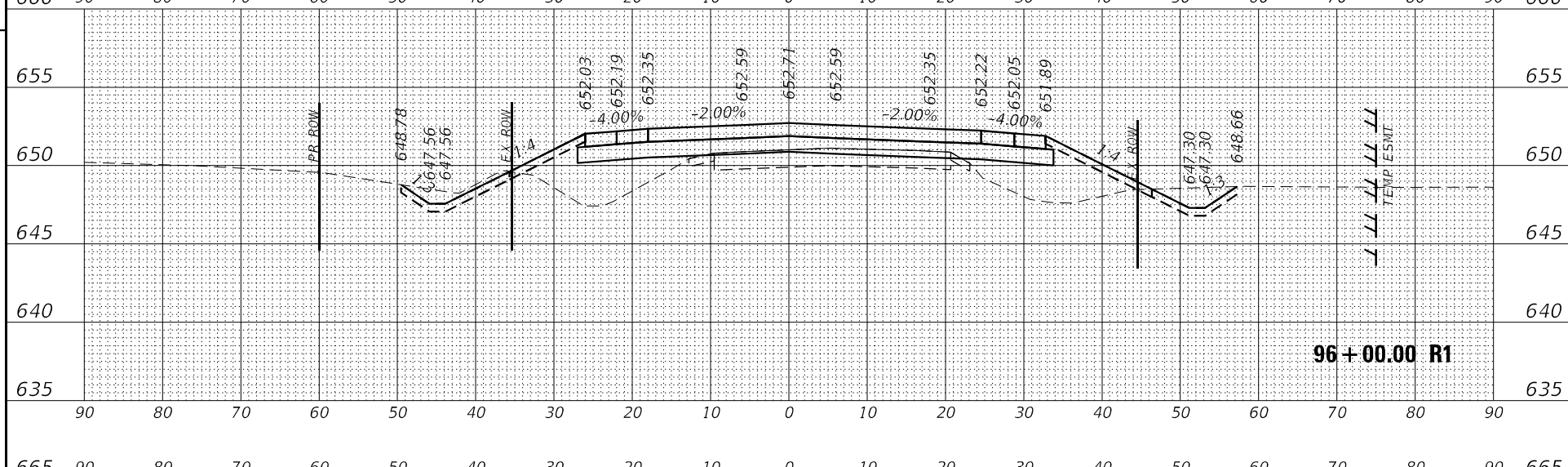
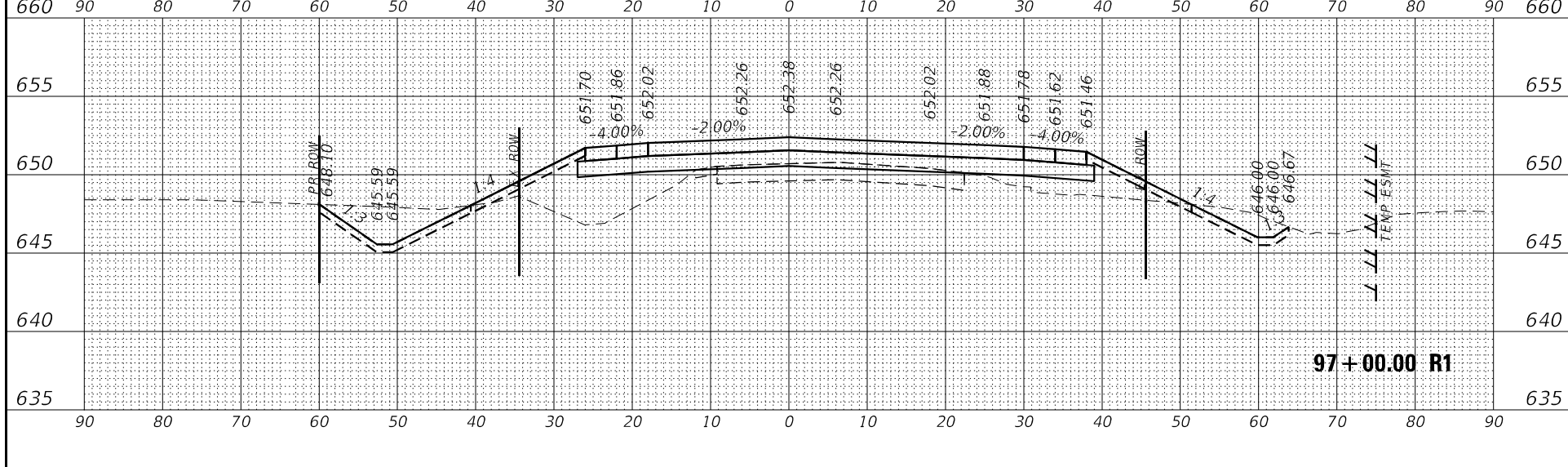
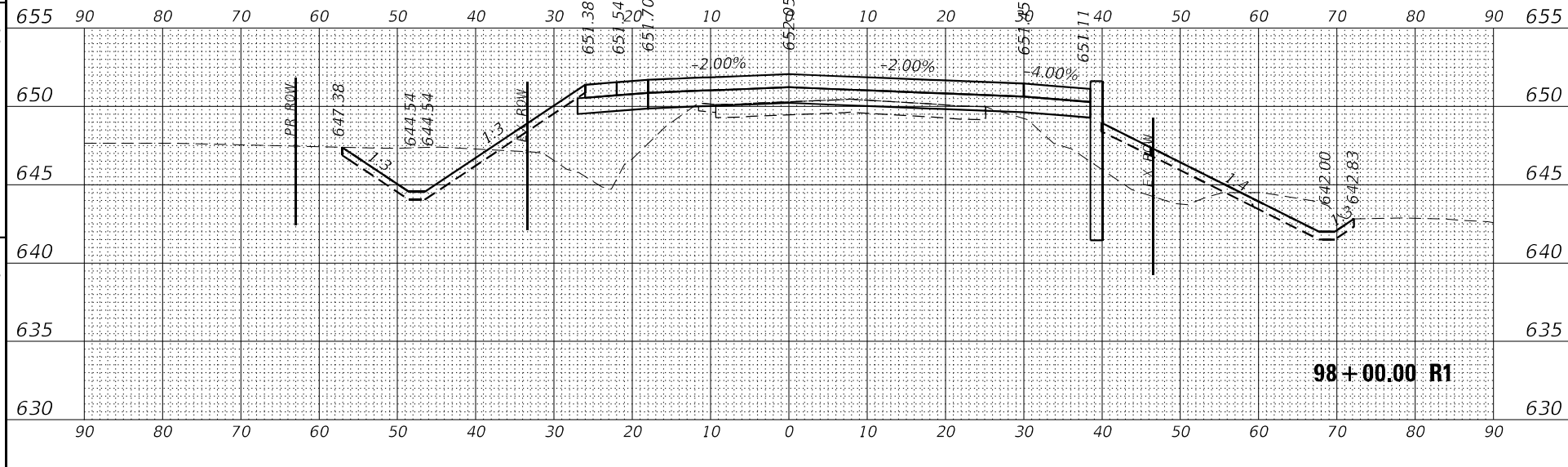
REVISED =  
 REVISED =  
 REVISED =  
 REVISED =

STATE OF ILLINOIS  
 DEPARTMENT OF TRANSPORTATION

SCALE: 10H:3V  
 SHEET

CROSS SECTIONS  
 GALENA ROAD  
 STA. 95+00.00 R1 TO STA. 98+00.00 R1

F.P. RTEL. 326  
 SECTION 2020-198-W&T  
 COUNTY KANE/KENDALL 531  
 CONTRACT NO. 62M71  
 ILLINOIS FED. AID PROJECT





HRGreen.com  
 #108-01322  
 USER NAME = dbrandz  
 DRAWN =  
 CHECKED =  
 DATE = 4/29/2026

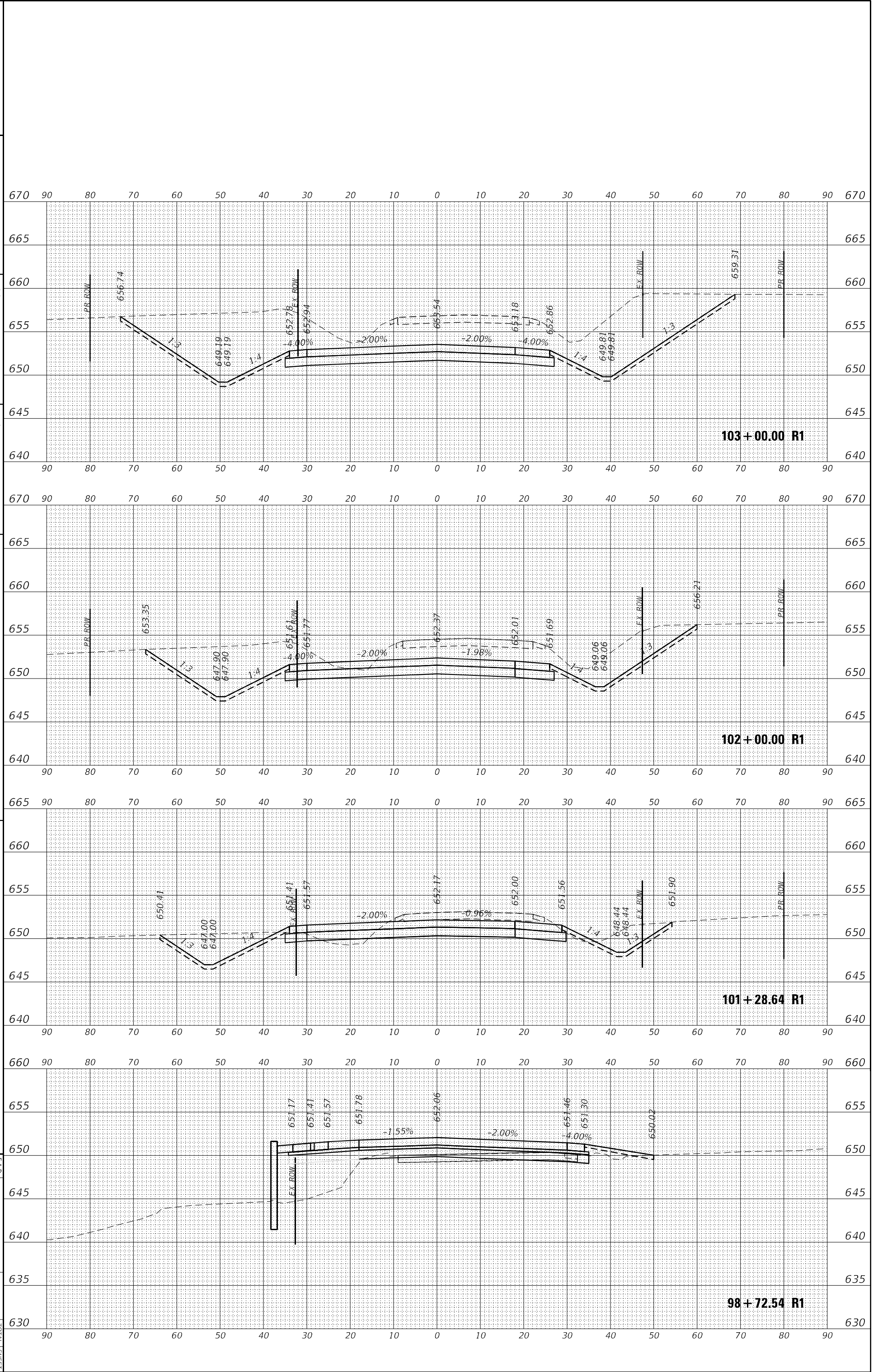
DESIGNED -  
 DMS  
 REVISIONS

REVISIONS

STATE OF ILLINOIS  
 DEPARTMENT OF TRANSPORTATION

SCALE: 10H:3V  
 SHEET OF SHEETS  
 STA. 98+72.54 R1 TO STA. 103+00.00 R1

CROSS SECTIONS  
 GALENA ROAD  
 COUNTY: KANE/KENDALL  
 CONTRACT NO.: 62M71  
 TOTAL SHEET NO.: 507





HRGreen.com  
 # 108-01322

USER NAME = dbrandz  
 DRAWN = DHS  
 CHECKED =  
 DATE = 4/29/2026

DESIGNED =  
 REVISIONS:  
 REVISION NO. | DESCRIPTION

STATE OF ILLINOIS  
 DEPARTMENT OF TRANSPORTATION

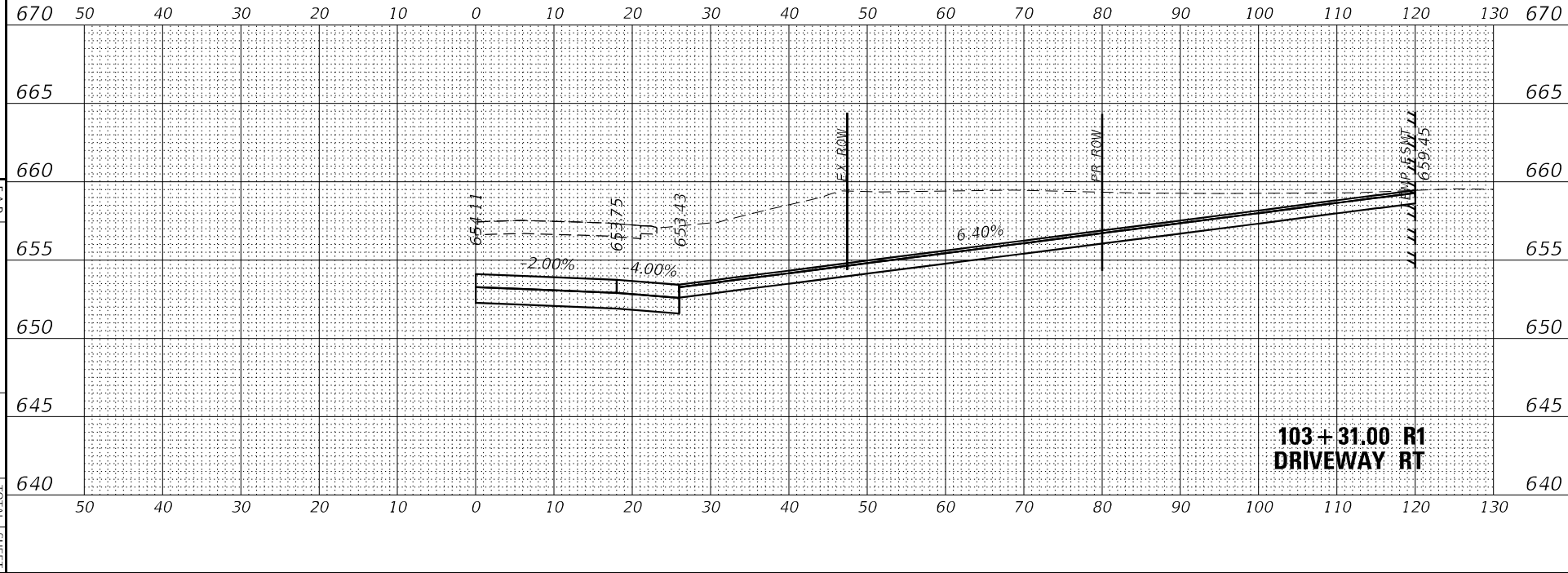
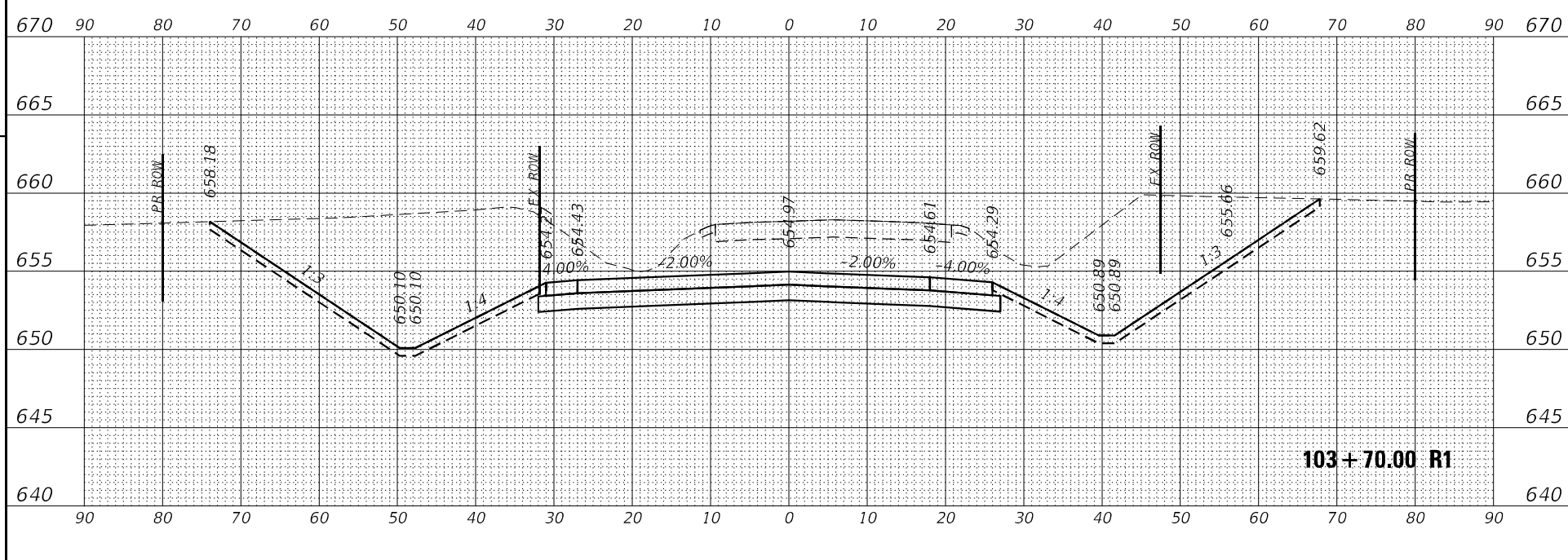
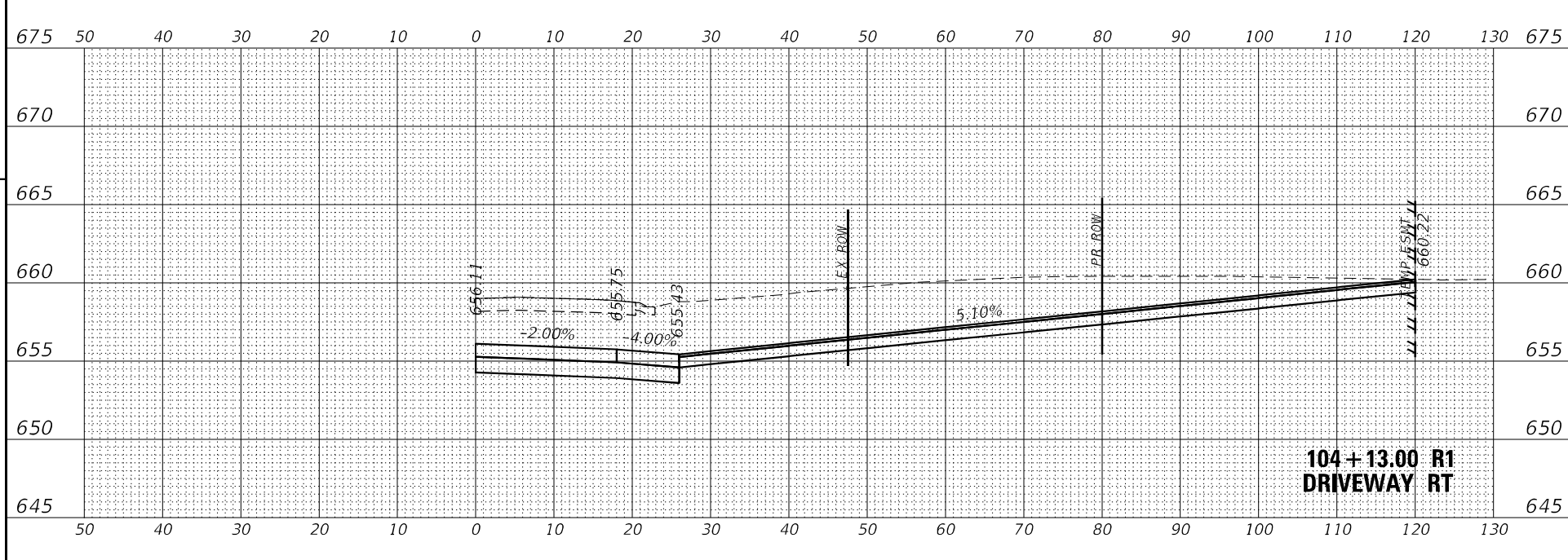
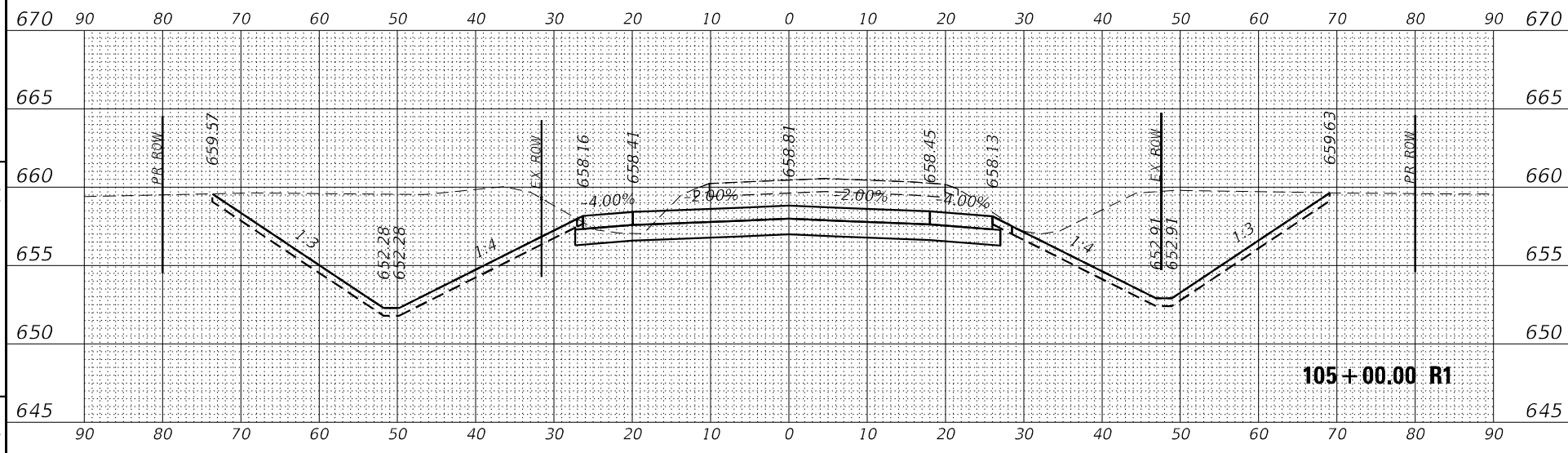
SCALE: 10H:3V

SHEET 326

OF SHEETS

GROSS SECTIONS  
 GALENA ROAD  
 STA. 103+31.00 R1 TO STA. 105+00.00 R1

SECTION 2020-198-W&T  
 COUNTY KANE/KENDALL  
 CONTRACT NO. 62M71  
 TOTAL SHEET NO. 508





HRGreen.com  
 # 108-01322  
 USER NAME = kbrandz  
 DRAWN =  
 CHECKED =  
 DATE = 4/29/2026

DESIGNED -  
 DMS  
 REVISIONS

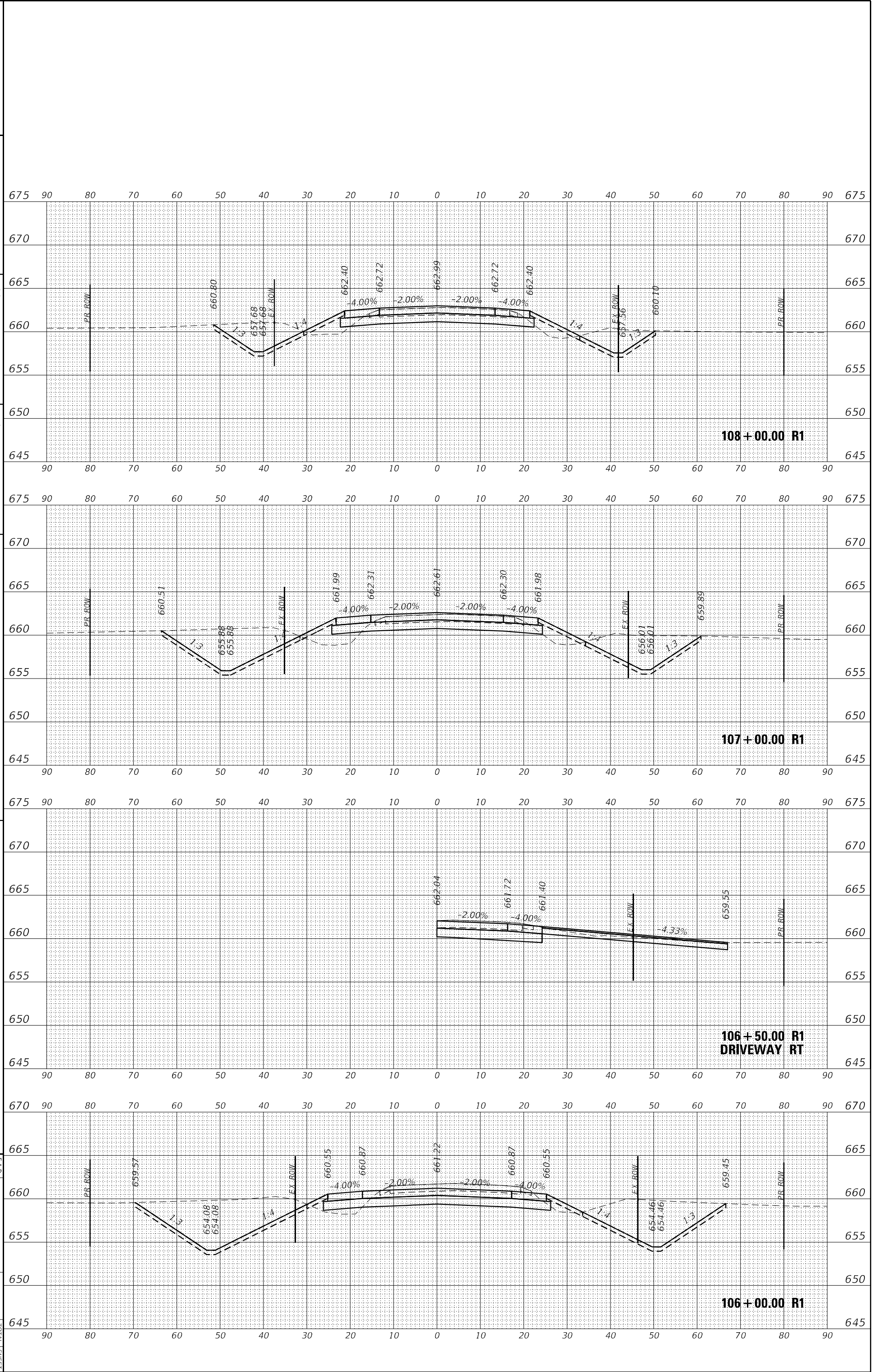
REVISIONS

STATE OF ILLINOIS  
 DEPARTMENT OF TRANSPORTATION

SCALE: 10H:3V  
 SHEET OF SHEETS

GROSS SECTIONS  
 GALENA ROAD  
 STA. 106+00.00 R1 TO STA. 108+00.00 R1

F.A.P. RTEL. 326  
 SECTION 2020-198-W&T  
 COUNTY KANE/KENDALL  
 CONTRACT NO. 62M71  
 TOTAL SHEET SHEETS NO. 509







HRGreen.com  
 # 108-01322  
 Professional Design Firm

USER NAME = dbrand  
 DRAWN =  
 CHECKED =  
 DATE =

DESIGNED =  
 DRAWN =  
 CHECKED =  
 DATE =

REVISED =  
 REVISED =  
 REVISED =  
 REVISED =

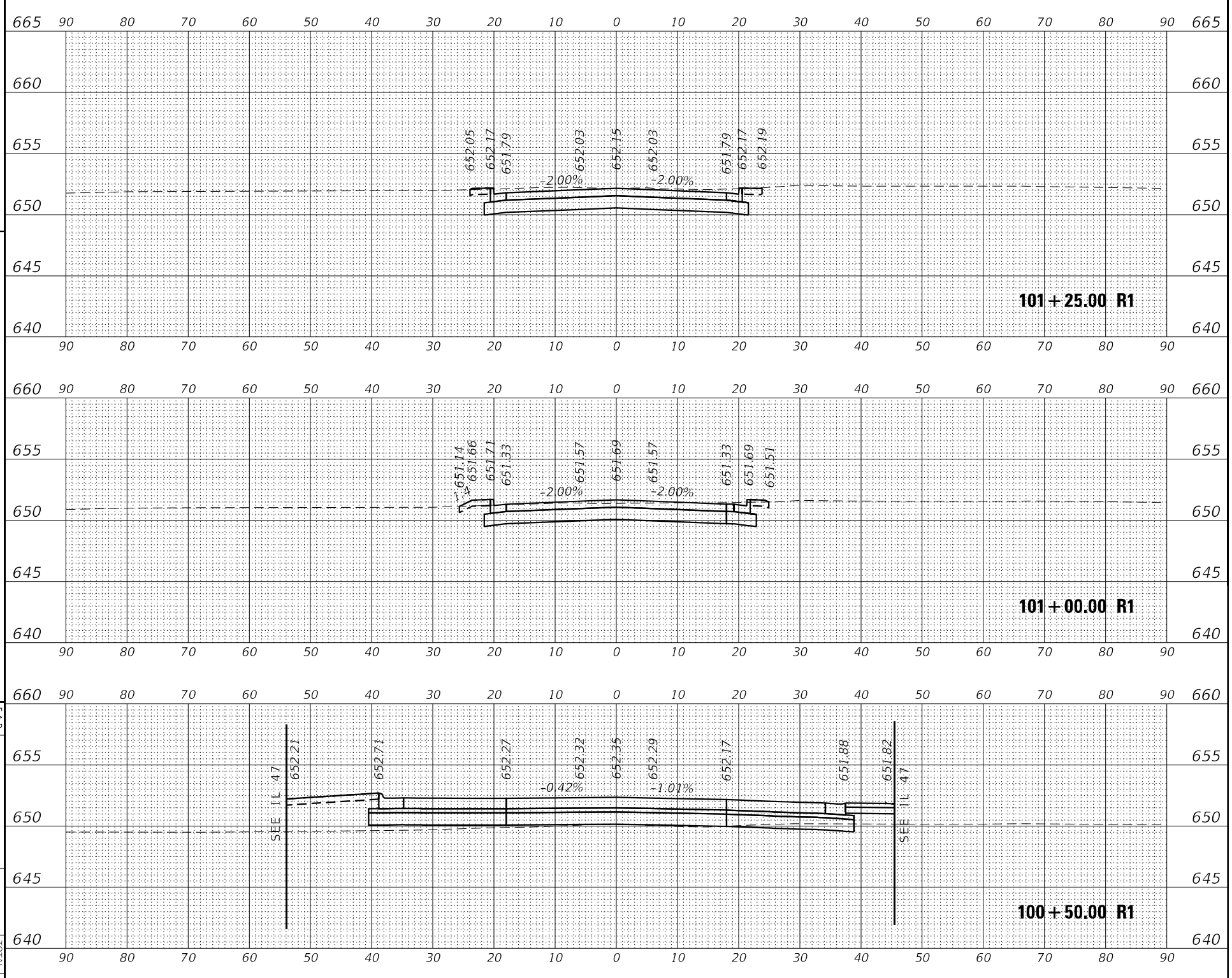
STATE OF ILLINOIS  
 DEPARTMENT OF TRANSPORTATION

SCALE: 10H:3V

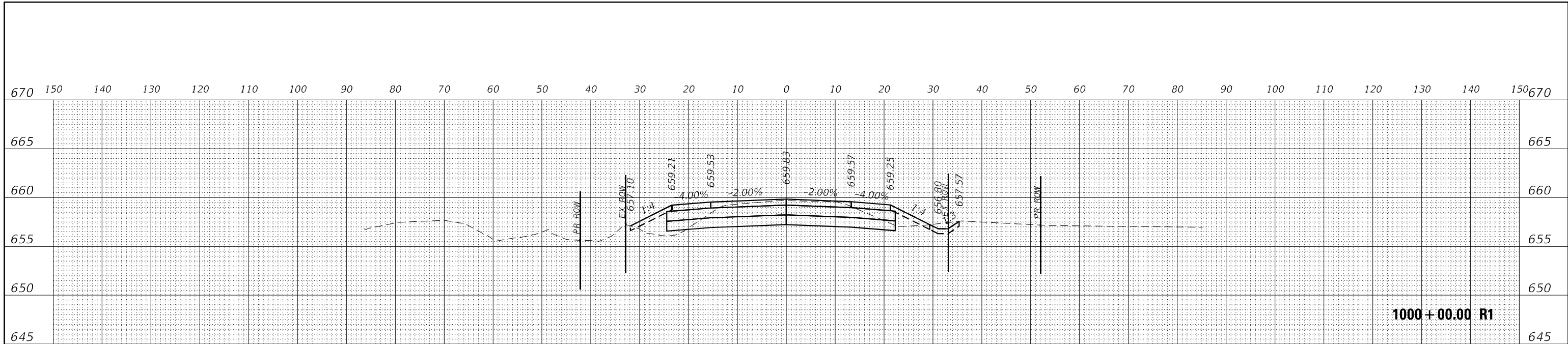
SHEET OF  
 CROSS SECTIONS  
 BERTRAM DRIVE

STA. 100+50.00 R1 TO STA. 101+25.00 R1

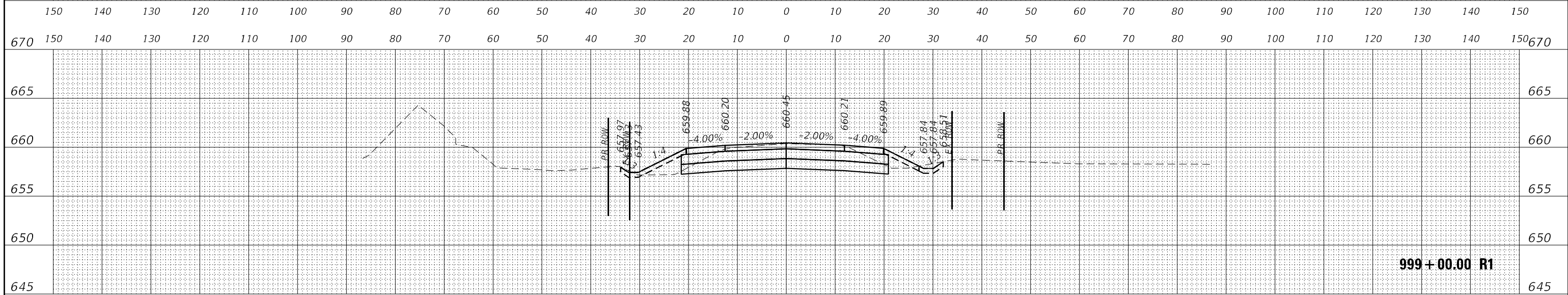
F.A.P. RITE. 326 SECTION 2020-198-W&T COUNTY KANE/KENDALL TOTAL SHEET NO. 511 CONTRACT NO. 62M71 ILLINOIS FED. AID PROJECT



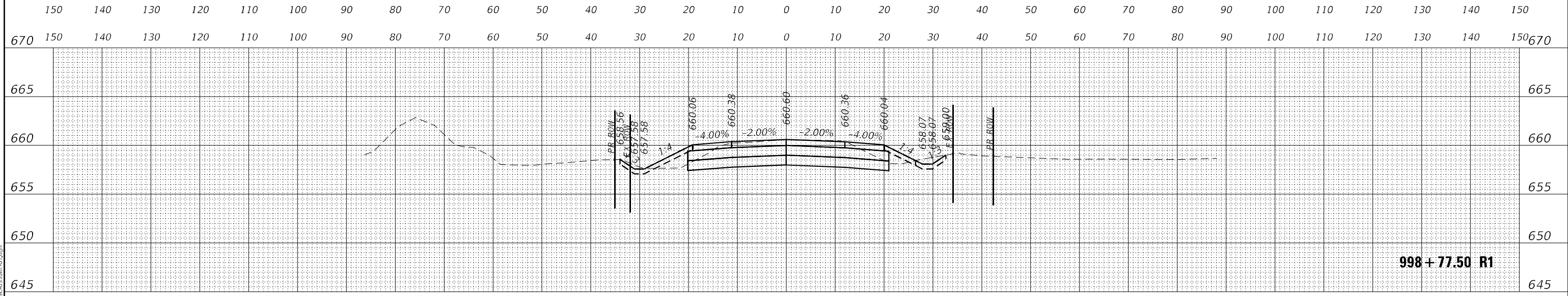




1000+00.00 R1



999+00.00 R1



998+77.50 R1

MODEL: Definitive  
FILE NAME: C:\02M71\Task\SC\US30B-01.dgn

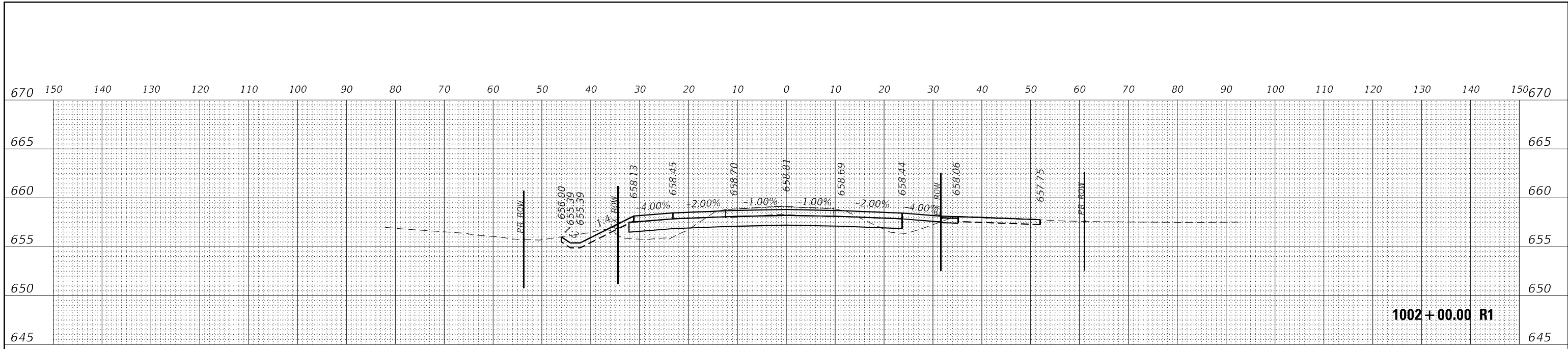


USER NAME = dstances	DESIGNED -	REVISED -
	DRAWN - DMS	REVISED -
PLOT SCALE = 5/SCALE5	CHECKED -	REVISED -
PLOT DATE = 4/29/2026	DATE -	REVISED -

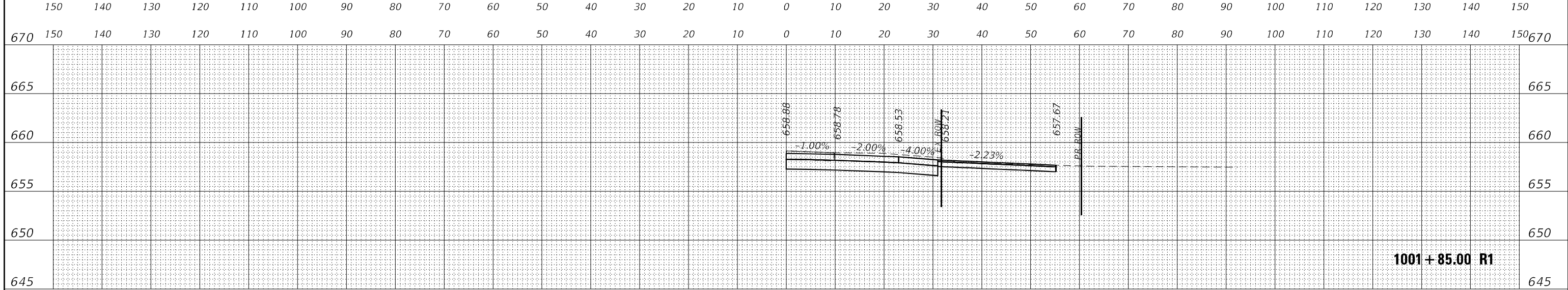
**STATE OF ILLINOIS  
DEPARTMENT OF TRANSPORTATION**

<b>CROSS SECTIONS US 30/BASELINE RD.</b>	
SCALE: 10H:5V	SHEET OF SHEETS
STA. 998+77.50 TO STA. 1000+00.00	

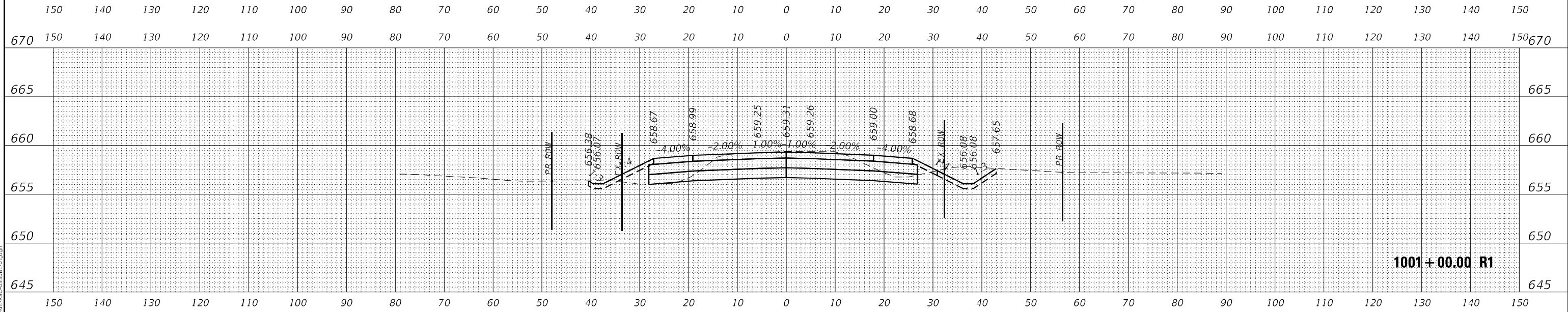
F.A.P. RTE.	SECTION	COUNTY	TOTAL SHEETS	SHEET NO.
326	2020-198-W&T	KANE/KENDALL	531	513
CONTRACT NO. 62M71				
ILLINOIS FED. AID PROJECT				



1002+00.00 R1



1001+85.00 R1



1001+00.00 R1

MODEL: Definitive  
FILE NAME: C:\012M71\Task\SC\US30B-01.dgn



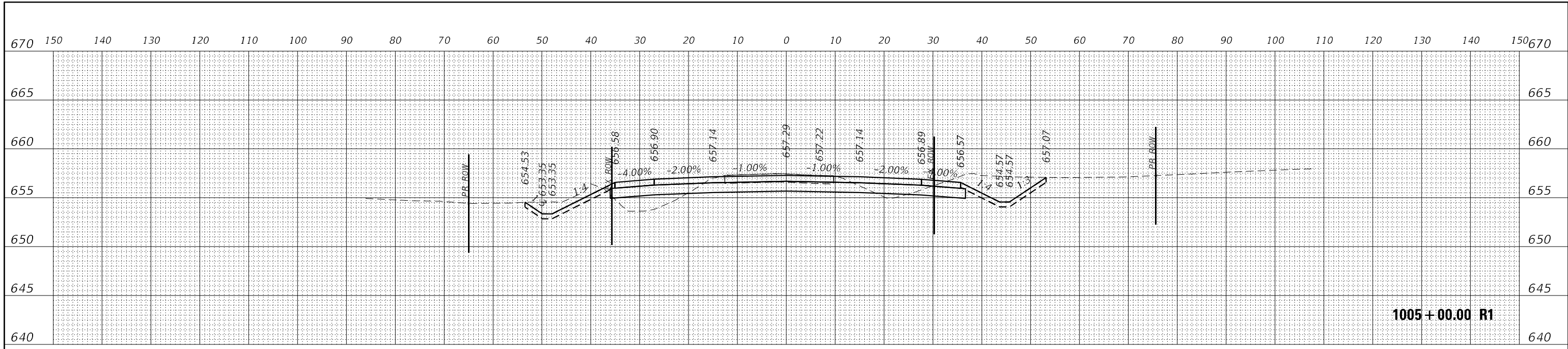
USER NAME = dstances	DESIGNED -	REVISED -
	DRAWN - DMS	REVISED -
PLOT SCALE = 5/5SCALE5	CHECKED -	REVISED -
PLOT DATE = 4/29/2026	DATE -	REVISED -

**STATE OF ILLINOIS  
DEPARTMENT OF TRANSPORTATION**

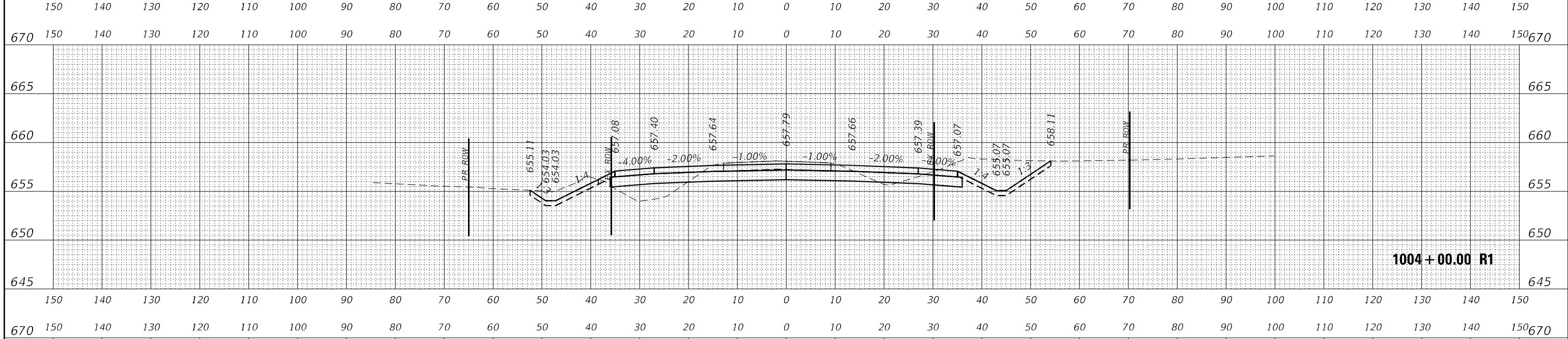
**CROSS SECTIONS  
US 30/BASELINE RD.**

SCALE: 10H:5V    SHEET    OF    SHEETS    STA. 1001+00.00 TO STA. 1002+00.00

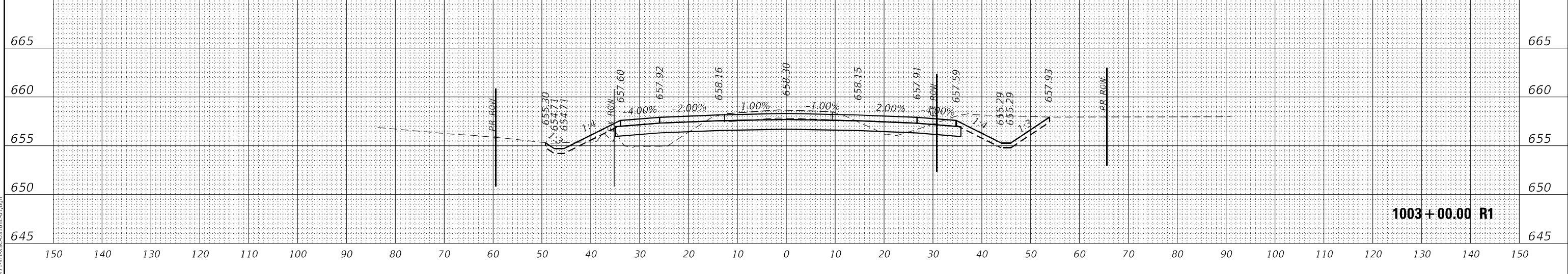
F.A.P. RTE.	SECTION	COUNTY	TOTAL SHEETS	SHEET NO.
326	2020-198-W&T	KANE/KENDALL	531	514
CONTRACT NO. 62M71				
ILLINOIS FED. AID PROJECT				



1005+00.00 R1



1004+00.00 R1



1003+00.00 R1

MODEL DEFINITION  
FILE NAME: C:\012M71\1003+00.00\1003+00.00.dgn

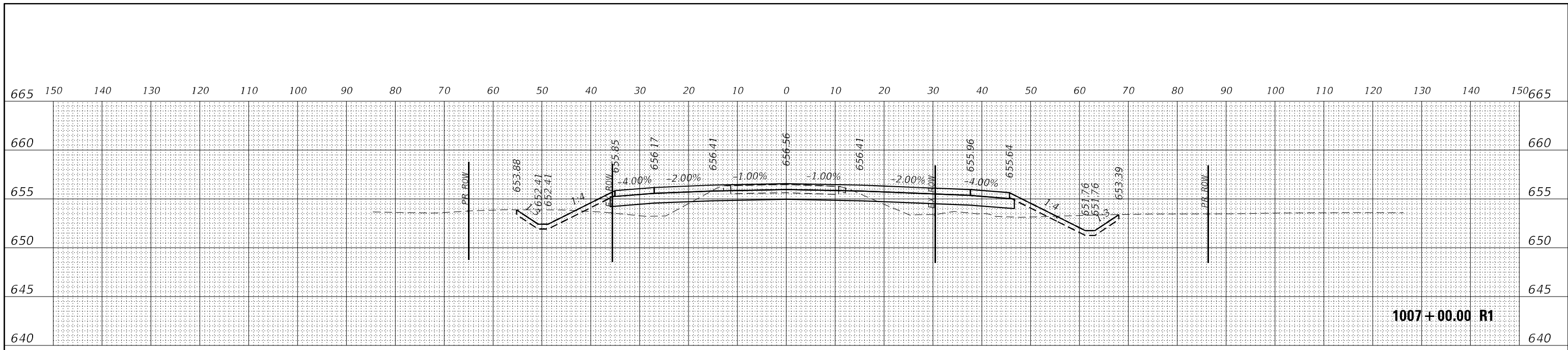


USER NAME = dstancz	DESIGNED -	REVISED -
	DRAWN - DMS	REVISED -
PLOT SCALE = 5/SCALE5	CHECKED -	REVISED -
PLOT DATE = 4/29/2026	DATE -	REVISED -

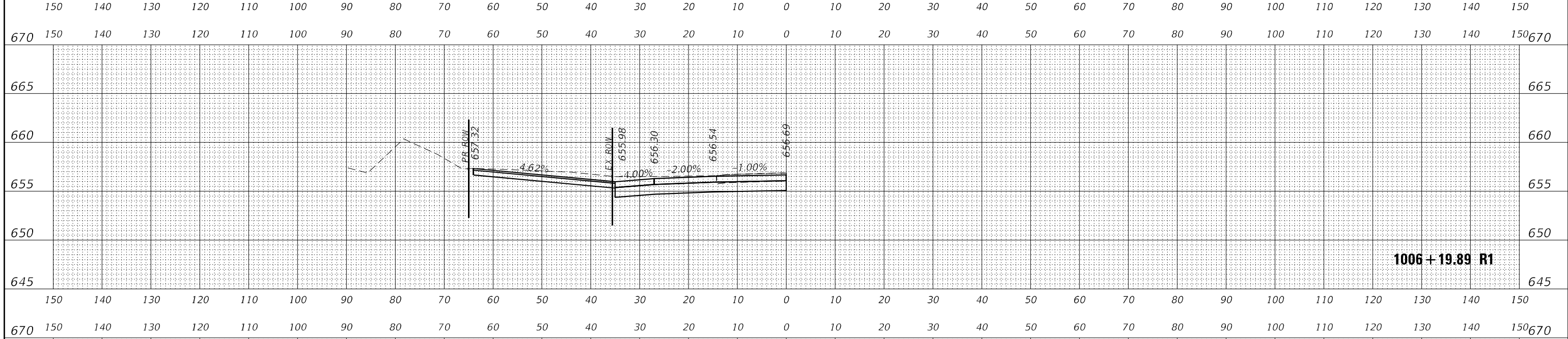
**STATE OF ILLINOIS  
DEPARTMENT OF TRANSPORTATION**

<b>CROSS SECTIONS US 30/BASELINE RD.</b>	
SCALE: 10H:5V	SHEET OF SHEETS
STA. 1003+00.00 TO STA. 1005+00.00	

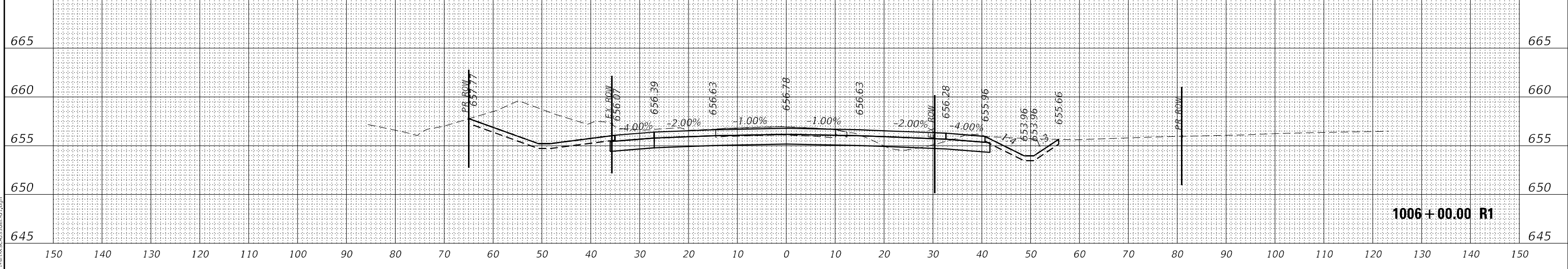
F.A.P. RTE.	SECTION	COUNTY	TOTAL SHEETS	SHEET NO.
326	2020-198-W&T	KANE/KENDALL	531	515
CONTRACT NO. 62M71				
ILLINOIS FED. AID PROJECT				



1007+00.00 R1



1006+19.89 R1



1006+00.00 R1

MODEL: Definitive  
FILE NAME: C:\012M71\Task\SC\AS3B-01.dgn



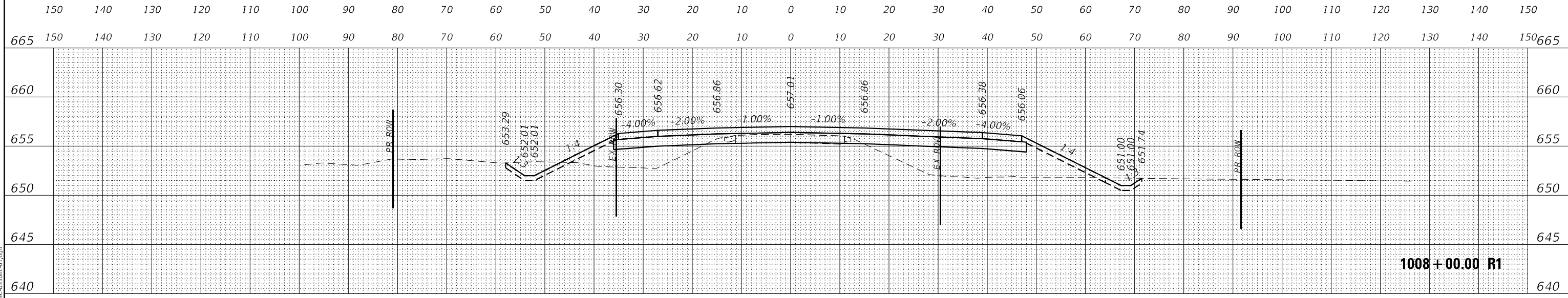
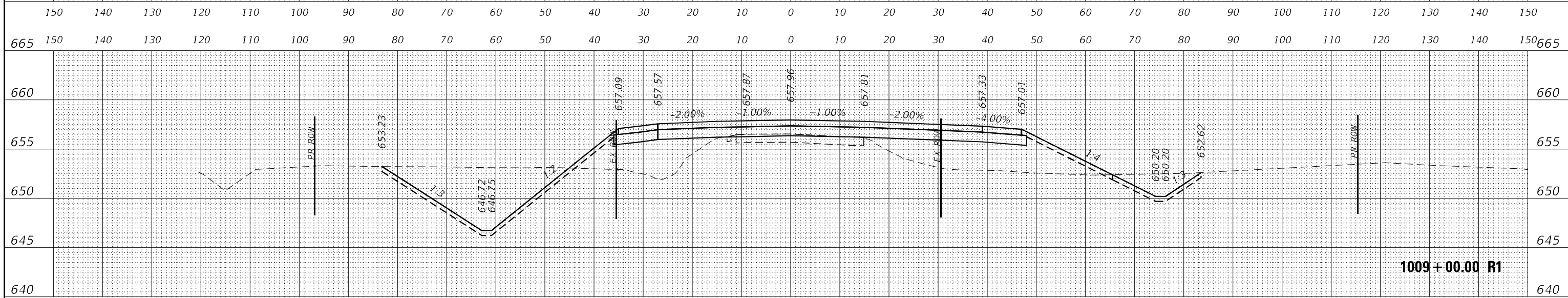
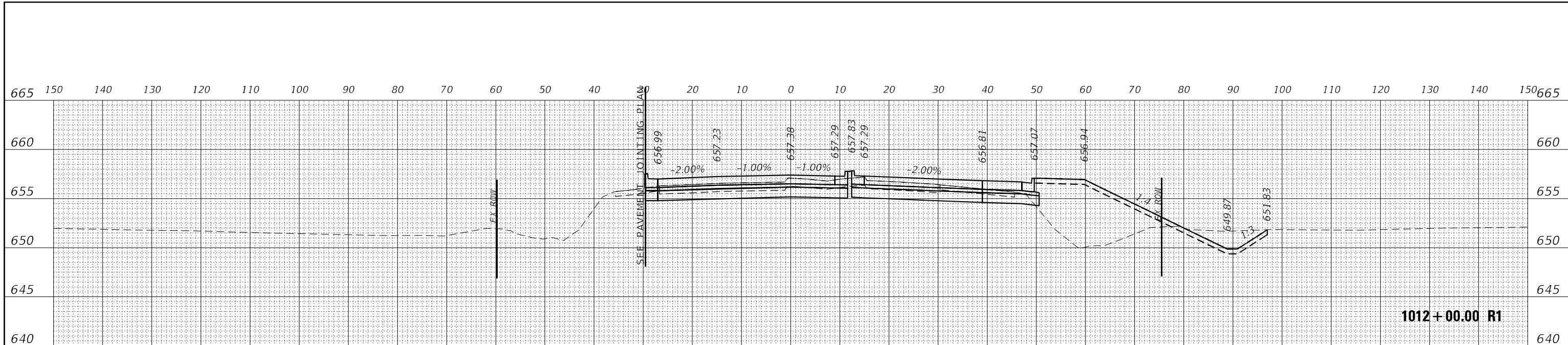
USER NAME = dstances	DESIGNED -	REVISED -
	DRAWN - DMS	REVISED -
PLOT SCALE = 5SCALES	CHECKED -	REVISED -
PLOT DATE = 4/29/2026	DATE -	REVISED -

**STATE OF ILLINOIS  
DEPARTMENT OF TRANSPORTATION**

**CROSS SECTIONS  
US 30/BASELINE RD.**

SCALE: 10H:5V      SHEET      OF      SHEETS      STA. 1006+00.00 TO STA. 1007+00.00

F.A.P. RTE.	SECTION	COUNTY	TOTAL SHEETS	SHEET NO.
326	2020-198-W&T	KANE/KENDALL	531	516
CONTRACT NO. 62M71				
ILLINOIS FED. AID PROJECT				



MODEL: Definitive  
FILE NAME: C:\012M71\1st\SC4\US30B-01.dgn



USER NAME = dslanz  
PLOT SCALE = 5SCALES  
PLOT DATE = 4/29/2026

DESIGNED -  
DRAWN - DMS  
CHECKED -  
DATE -

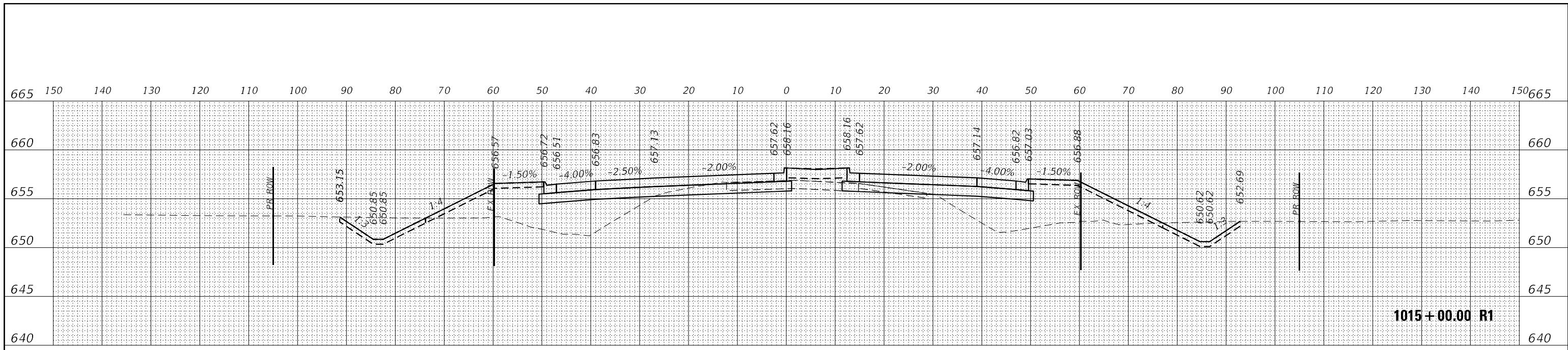
REVISED -  
REVISED -  
REVISED -  
REVISED -

**STATE OF ILLINOIS  
DEPARTMENT OF TRANSPORTATION**

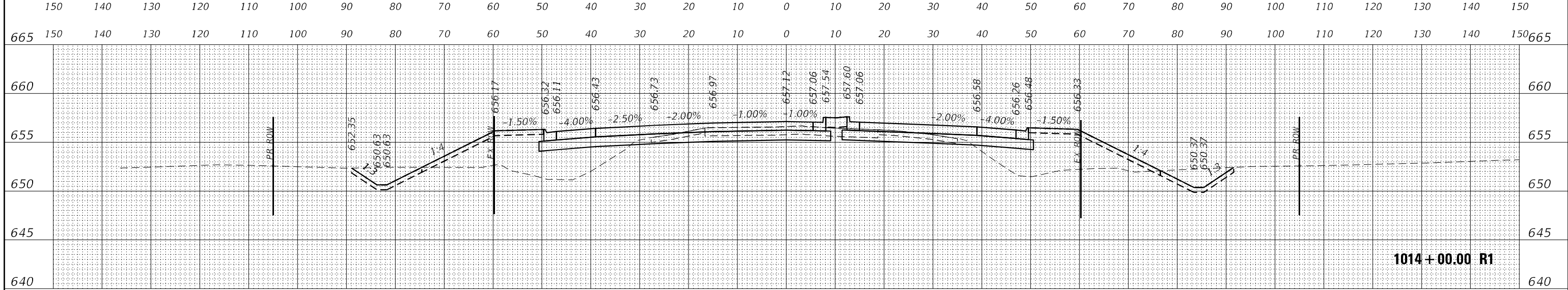
**CROSS SECTIONS  
US 30/BASELINE RD.**

SCALE: 10H:5V SHEET OF SHEETS STA. 1008+00.00 TO STA. 1012+00.00

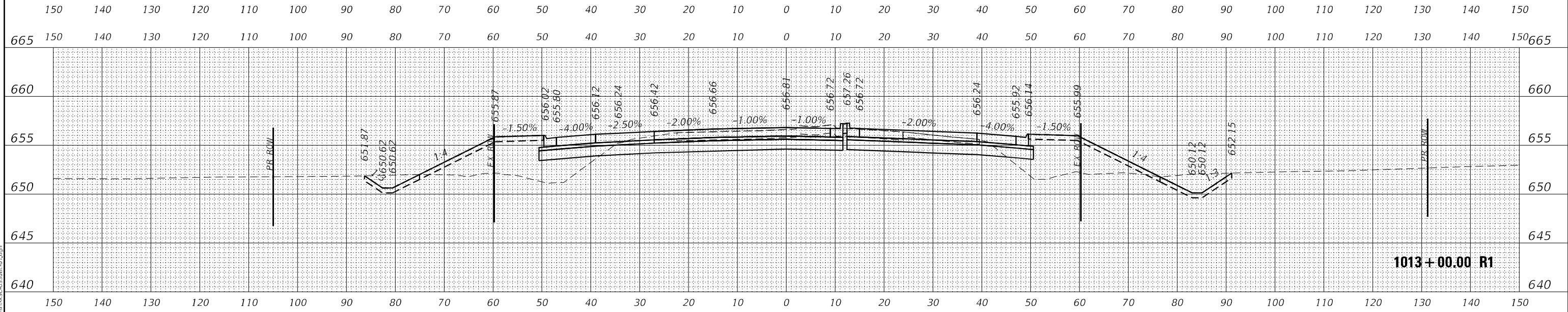
F.A.P. RTE.	SECTION	COUNTY	TOTAL SHEETS	SHEET NO.
326	2020-198-W&T	KANE/KENDALL	531	517
CONTRACT NO. 62M71				
ILLINOIS FED. AID PROJECT				



1015+00.00 R1



1014+00.00 R1



1013+00.00 R1

MODEL: D:\m71\1013+00.00\1013+00.00 R1.dgn

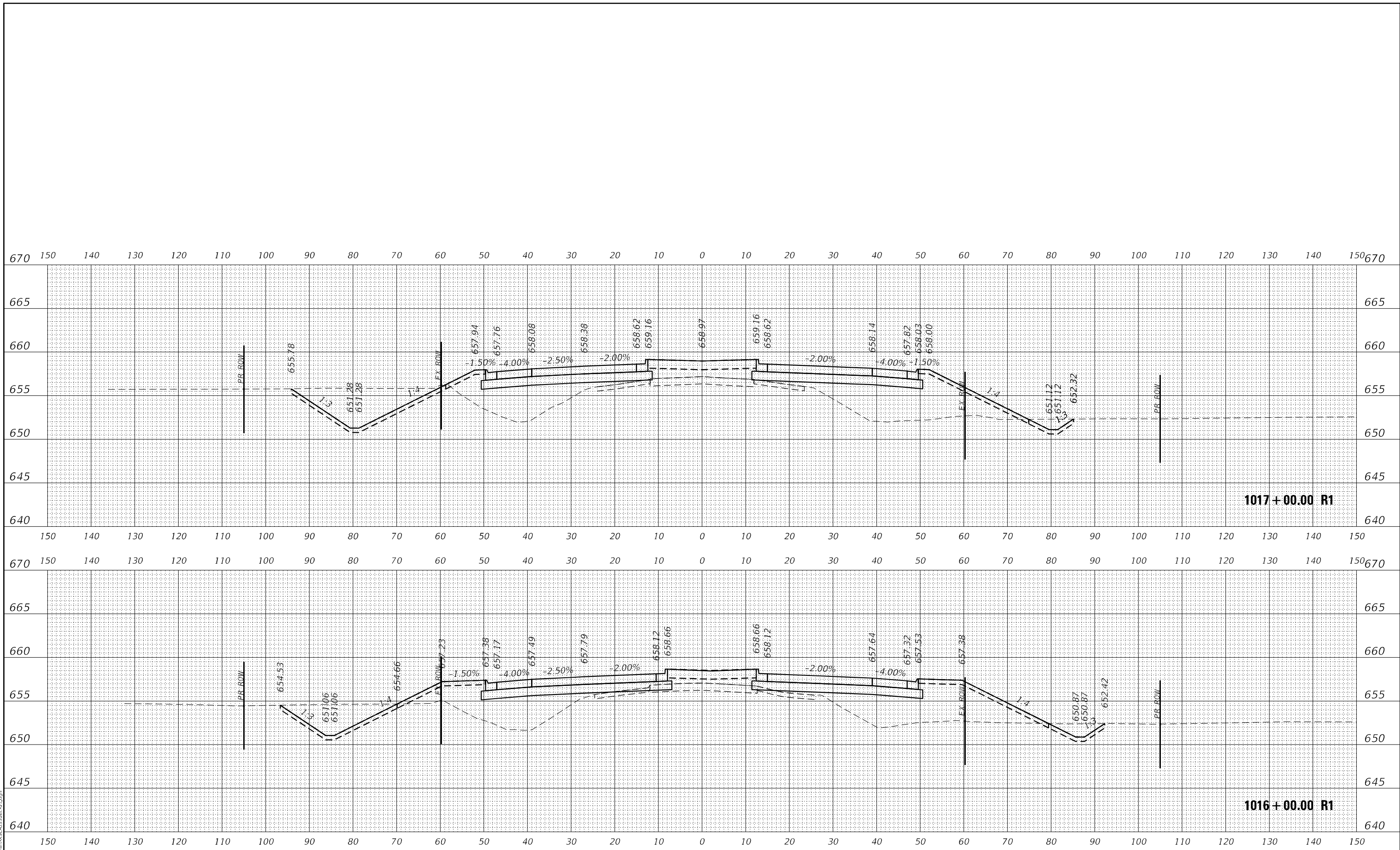


USER NAME = dstances	DESIGNED -	REVISED -
PLOT SCALE = 5/8"=1'	DRAWN - DMS	REVISED -
PLOT DATE = 4/29/2026	CHECKED -	REVISED -
	DATE -	REVISED -

**STATE OF ILLINOIS  
DEPARTMENT OF TRANSPORTATION**

<b>CROSS SECTIONS US 30/BASELINE RD.</b>	
SCALE: 10H:5V	SHEET OF SHEETS STA. 1013+00.00 TO STA. 1015+00.00

F.A.P. RTE.	SECTION	COUNTY	TOTAL SHEETS	SHEET NO.
326	2020-198-W&T	KANE/KENDALL	531	518
CONTRACT NO. 62M71				
ILLINOIS FED. AID PROJECT				



MODEL: Definitive  
 FILE NAME: C:\012M71\144\SC4\US30B-01.dgn



USER NAME = dstances
PLOT SCALE = 5/32"=1'
PLOT DATE = 4/29/2026

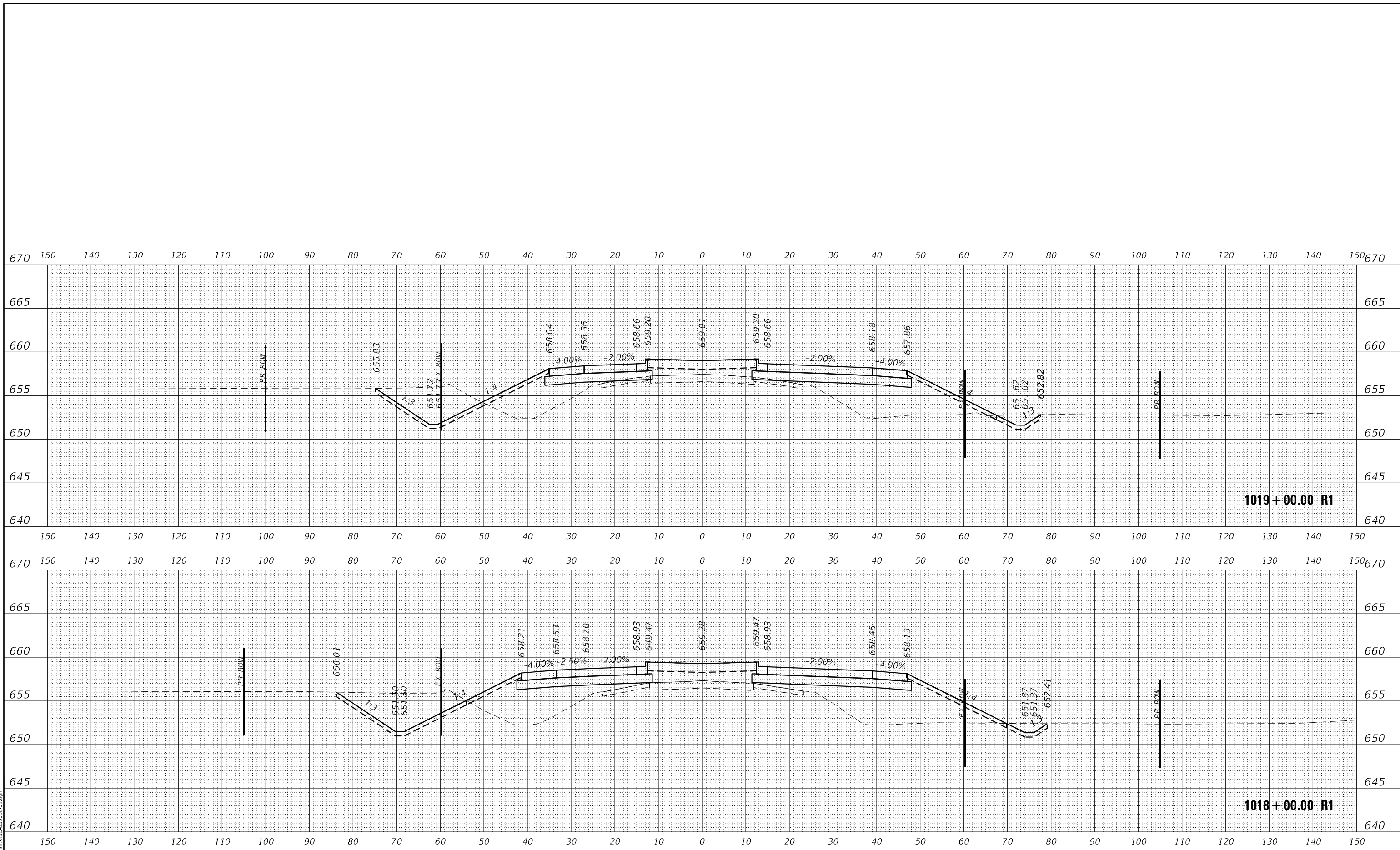
DESIGNED -	REVISIONS
DRAWN - DMS	REVISIONS
CHECKED -	REVISIONS
DATE -	REVISIONS

**STATE OF ILLINOIS  
DEPARTMENT OF TRANSPORTATION**

SCALE: 10H:5V SHEET OF SHEETS STA. 1016+00.00 TO STA. 1017+00.00

**CROSS SECTIONS  
US 30/BASELINE RD.**

F.A.P. RTE.	SECTION	COUNTY	TOTAL SHEETS	SHEET NO.
326	2020-198-W&T	KANE/KENDALL	531	519
CONTRACT NO. 62M71				
ILLINOIS FED. AID PROJECT				



MODEL: Definitive  
 FILE NAME: C:\012M71\184\X-C\US30B-01.dgn



USER NAME = dstancz
PLOT SCALE = 5/5CALES
PLOT DATE = 4/29/2026

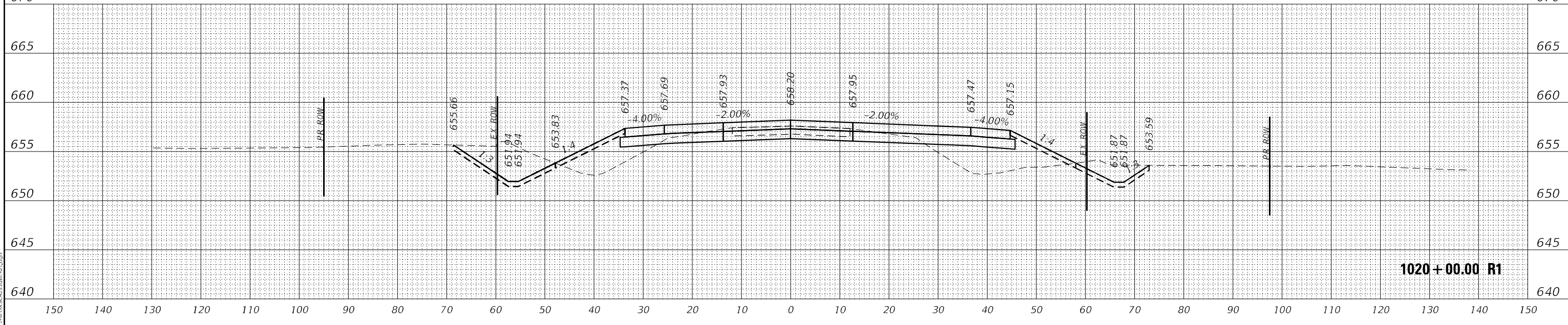
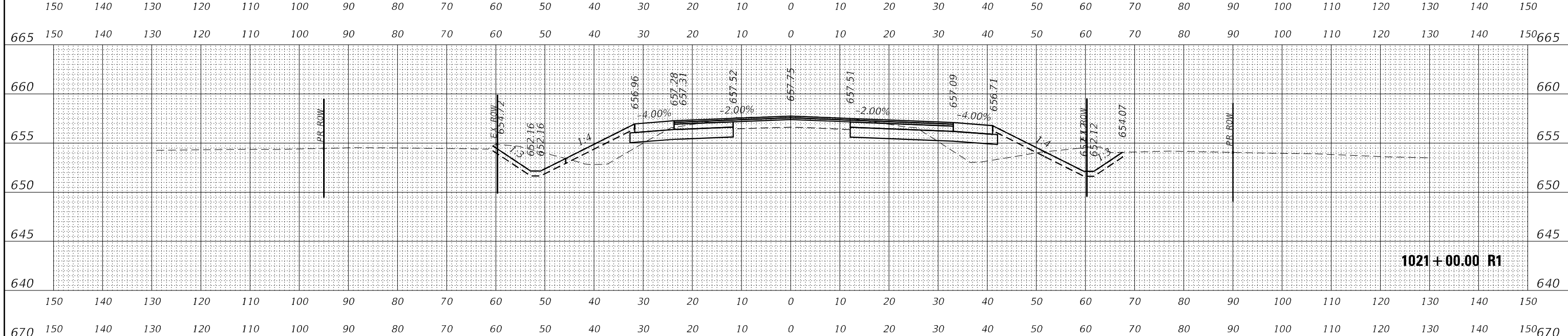
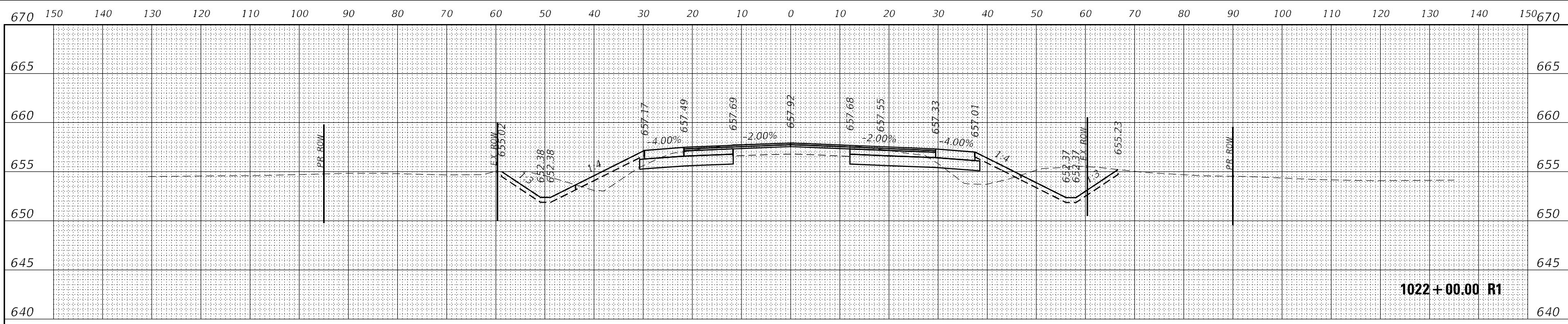
DESIGNED -	REVISD -
DRAWN - DMS	REVISD -
CHECKED -	REVISD -
DATE -	REVISD -

**STATE OF ILLINOIS  
DEPARTMENT OF TRANSPORTATION**

SCALE: 10H:5V      SHEET      OF      SHEETS      STA. 1018+00.00 TO STA. 1019+00.00

**CROSS SECTIONS  
US 30/BASELINE RD.**

F.A.P. RTE.	SECTION	COUNTY	TOTAL SHEETS	SHEET NO.
326	2020-198-W&T	KANE/KENDALL	531	520
CONTRACT NO. 62M71				
ILLINOIS FED. AID PROJECT				



MODEL: Definitive  
FILE NAME: C:\02M71\1020+00.00\1020+00.00\1020+00.00 R1.dgn

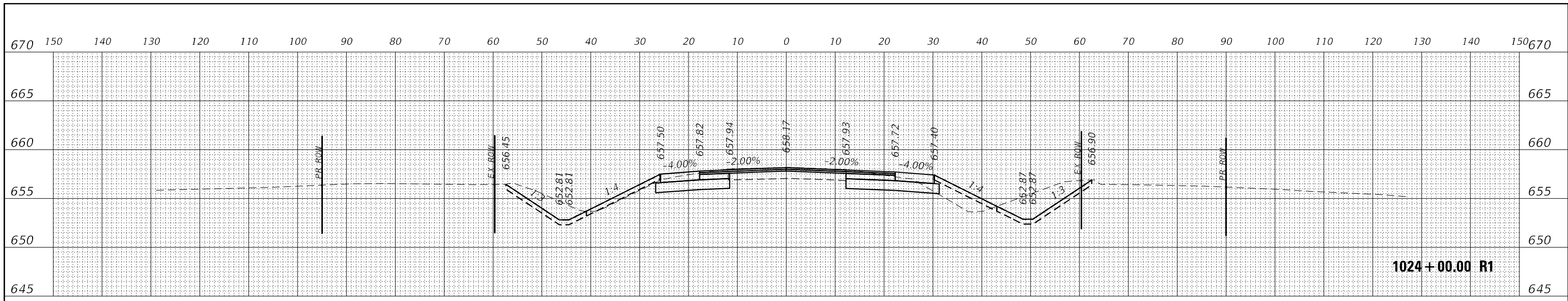


USER NAME = dstancaz	DESIGNED -	REVISED -
	DRAWN - DMS	REVISED -
PLOT SCALE = 5/SCALE5	CHECKED -	REVISED -
PLOT DATE = 4/29/2026	DATE -	REVISED -

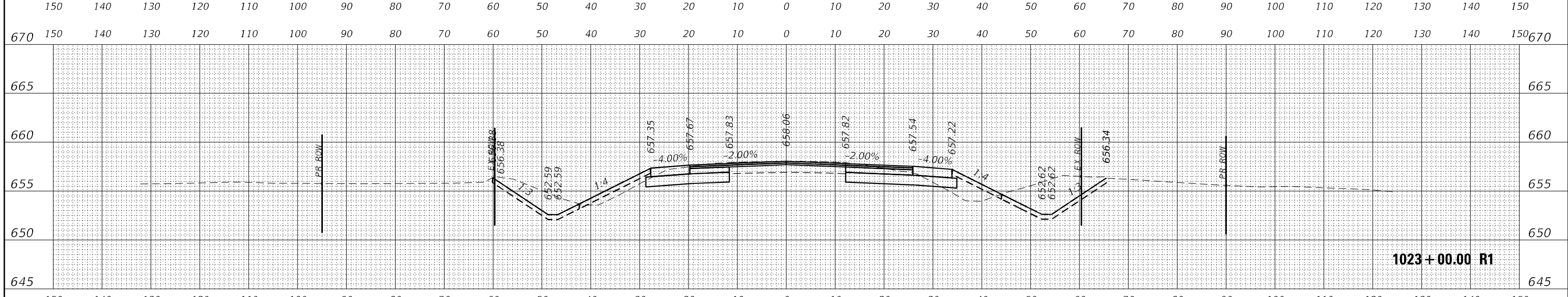
**STATE OF ILLINOIS  
DEPARTMENT OF TRANSPORTATION**

<b>CROSS SECTIONS US 30/BASELINE RD.</b>	
SCALE: 10H:5V	SHEET OF SHEETS STA. 1020+00.00 TO STA. 1022+00.00

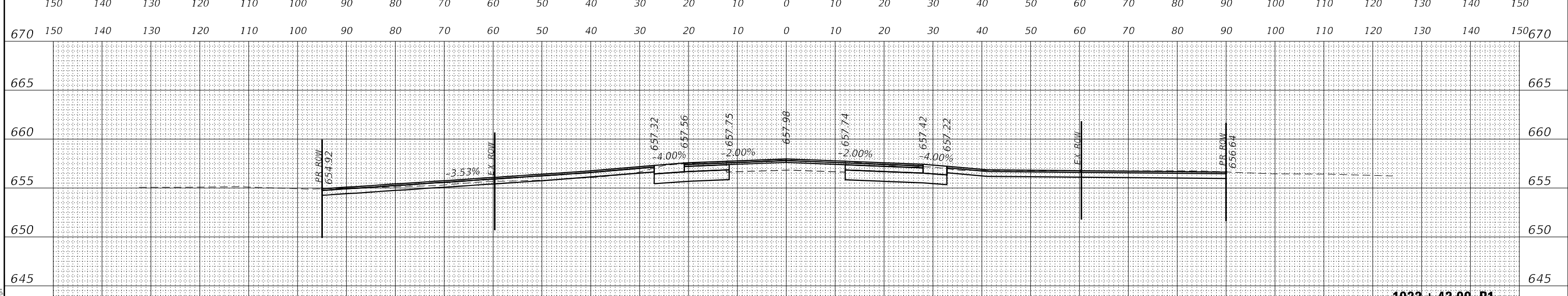
F.A.P. RTE.	SECTION	COUNTY	TOTAL SHEETS	SHEET NO.
326	2020-198-W&T	KANE/KENDALL	531	521
CONTRACT NO. 62M71				
ILLINOIS FED. AID PROJECT				



1024+00.00 R1



1023+00.00 R1



1022+42.00 R1  
DRIVEWAY LT & RT

MODEL: Definitive  
FILE NAME: C:\0162M71\1022-42\SC4\US30B-01.dgn

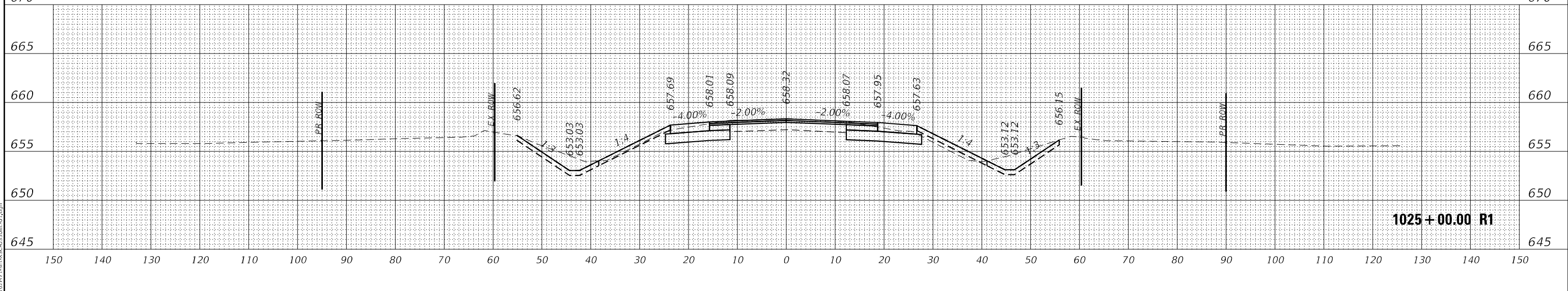
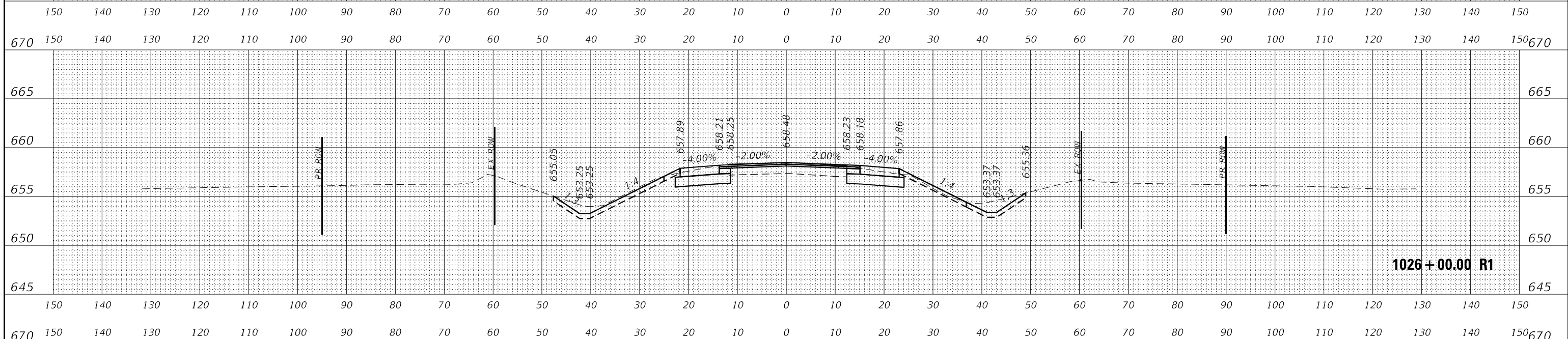
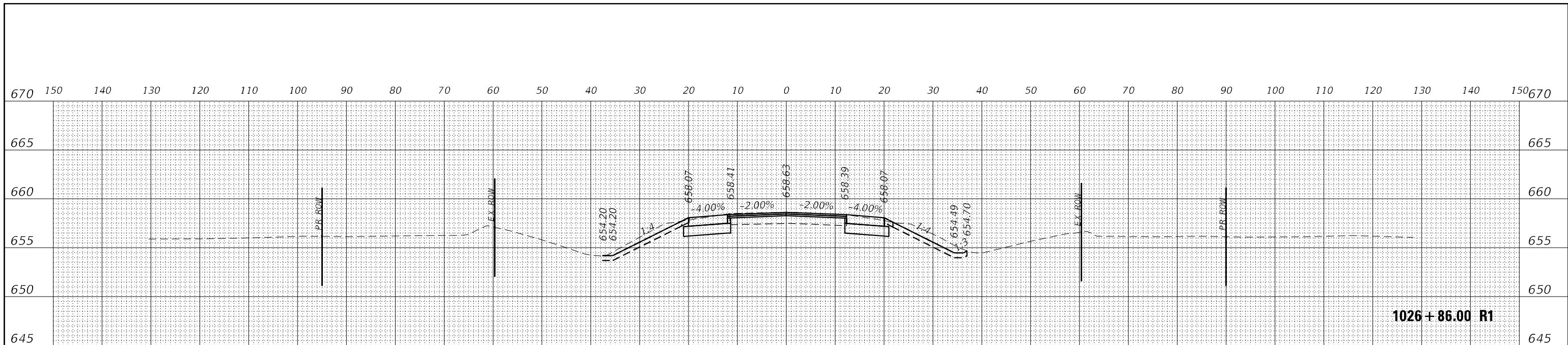


USER NAME = dstances	DESIGNED -	REVISED -
	DRAWN - DMS	REVISED -
PLOT SCALE = 5/SCALE5	CHECKED -	REVISED -
PLOT DATE = 4/29/2026	DATE -	REVISED -

**STATE OF ILLINOIS  
DEPARTMENT OF TRANSPORTATION**

<b>CROSS SECTIONS US 30/BASELINE RD.</b>	
SCALE: 10H:5V	SHEET OF SHEETS
STA. 1022+42.00 TO STA. 1024+00.00	

F.A.P. RTE. 326	SECTION 2020-198-W&T	COUNTY KANE/KENDALL	TOTAL SHEETS 531	SHEET NO. 522
CONTRACT NO. 62M71				
ILLINOIS FED. AID PROJECT				



MODEL: Definitive  
FILE NAME: C:\02M71\1025+00.00\SC\US30B-01.dgn



USER NAME = dstances  
PLOT SCALE = 5SCALES  
PLOT DATE = 4/29/2026

DESIGNED -  
DRAWN - DMS  
CHECKED -  
DATE -

REVISED -  
REVISED -  
REVISED -  
REVISED -

**STATE OF ILLINOIS  
DEPARTMENT OF TRANSPORTATION**

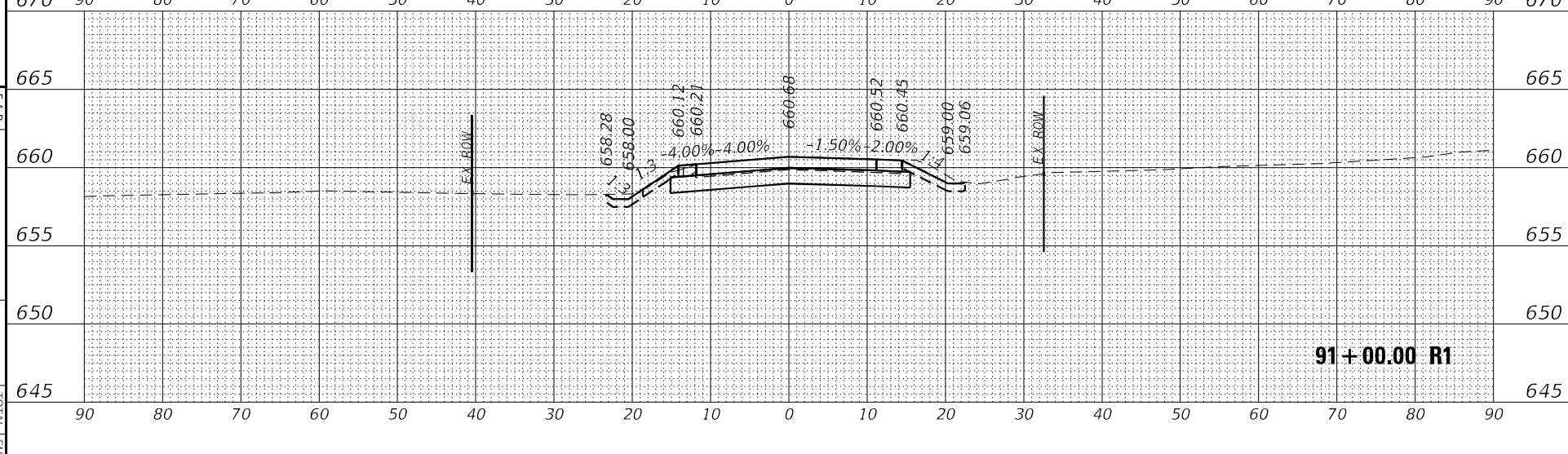
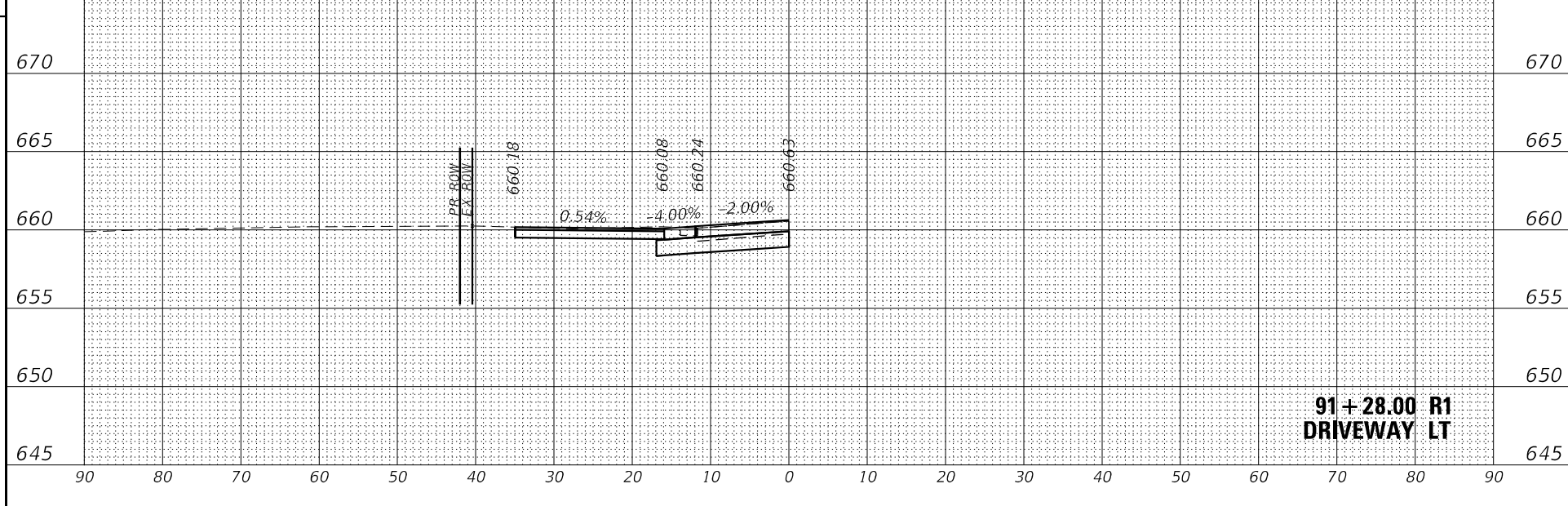
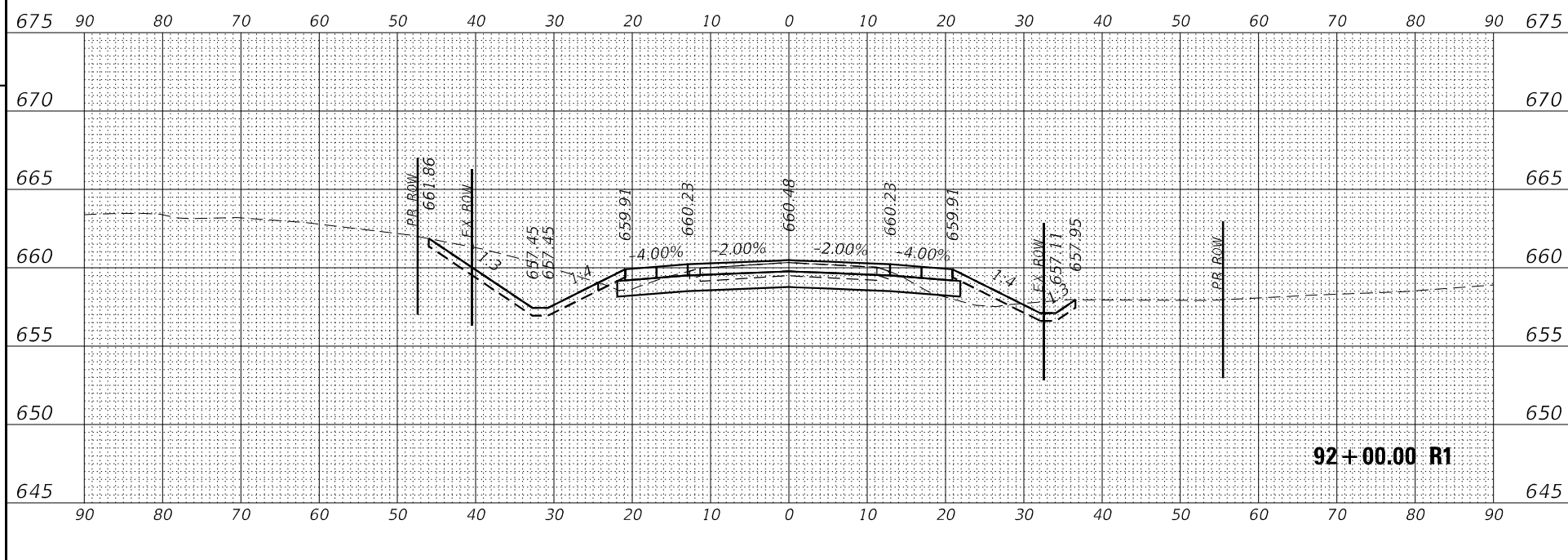
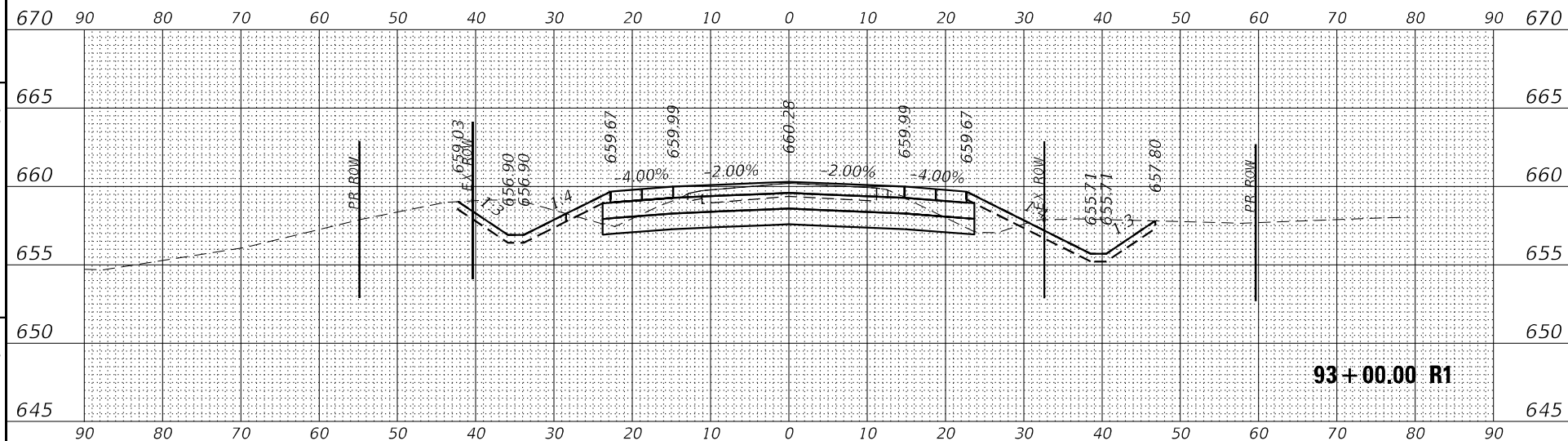
SCALE: 10H:5V SHEET OF SHEETS STA. 1025+00.00 TO STA. 1026+86.00

**CROSS SECTIONS  
US 30/BASELINE RD.**

F.A.P. RTE.	SECTION	COUNTY	TOTAL SHEETS	SHEET NO.
326	2020-198-W&T	KANE/KENDALL	531	523
CONTRACT NO. 62M71			ILLINOIS FED. AID PROJECT	









HRGreen.com  
 #108-01322

USER NAME = dbrandz  
 DRAWN =  
 CHECKED =  
 DATE = 4/29/2026

DESIGNED =  
 DMS =  
 REVISIONS:

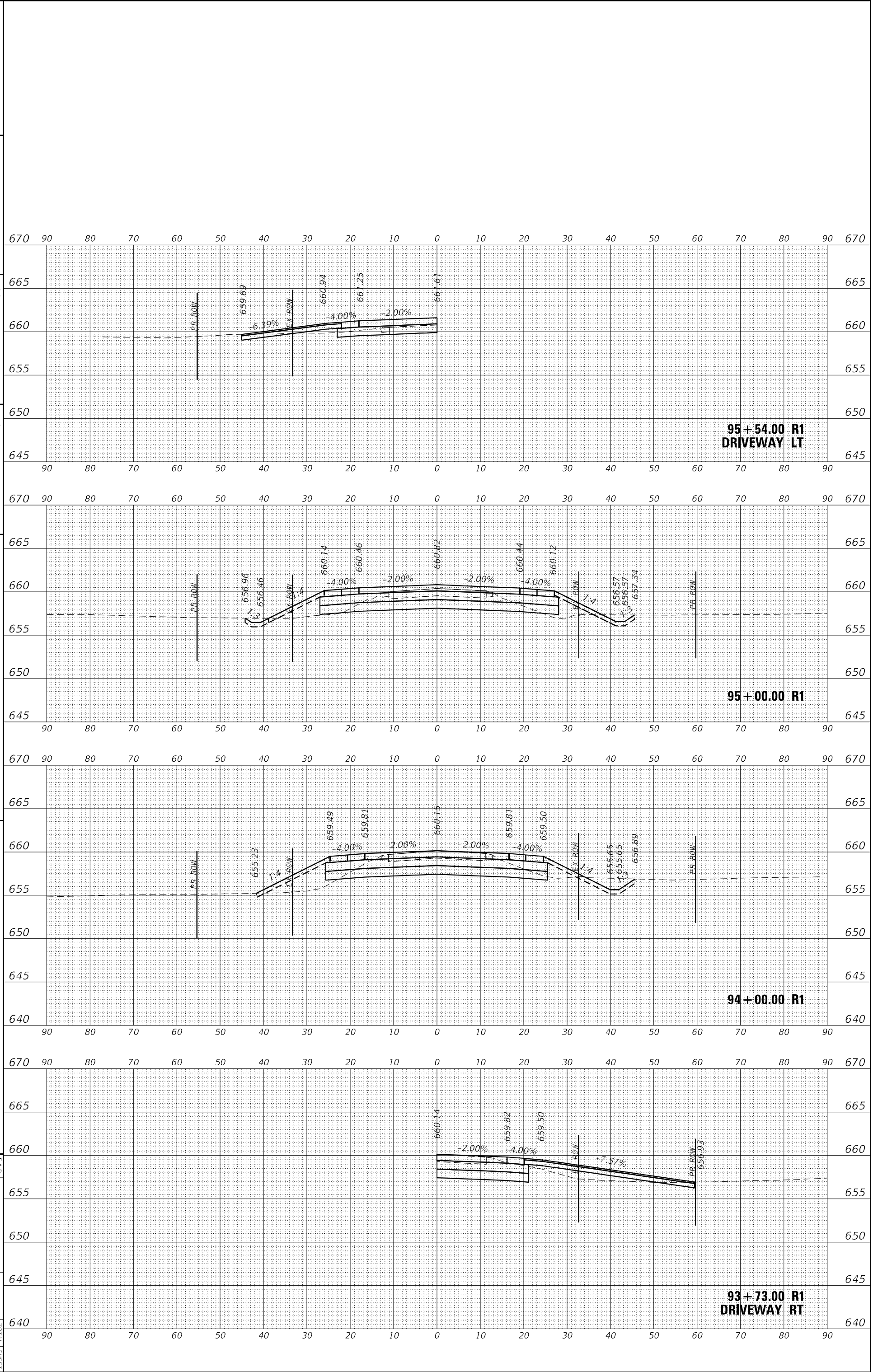
STATE OF ILLINOIS  
 DEPARTMENT OF TRANSPORTATION

SCALE: 10H:3V

SHEET OF SHEETS  
 CROSS SECTIONS  
 JERICHO ROAD

STA. 93+73.00 R1 TO STA. 95+54.00 R1

F.A.R. RITE. 326  
 SECTION 2020-198-W&T  
 COUNTY KANE/KENDALL  
 CONTRACT NO. 62M71



95+54.00 R1  
 DRIVEWAY LT

95+00.00 R1

94+00.00 R1

93+73.00 R1  
 DRIVEWAY RT

**HRGreen**  
 HRGreen.com  
 #108-01322  
 #108-01322

USER NAME = kbrandz  
 PLOT SCALE = 1/8"=1'-0"  
 PLOT DATE = 4/29/2016

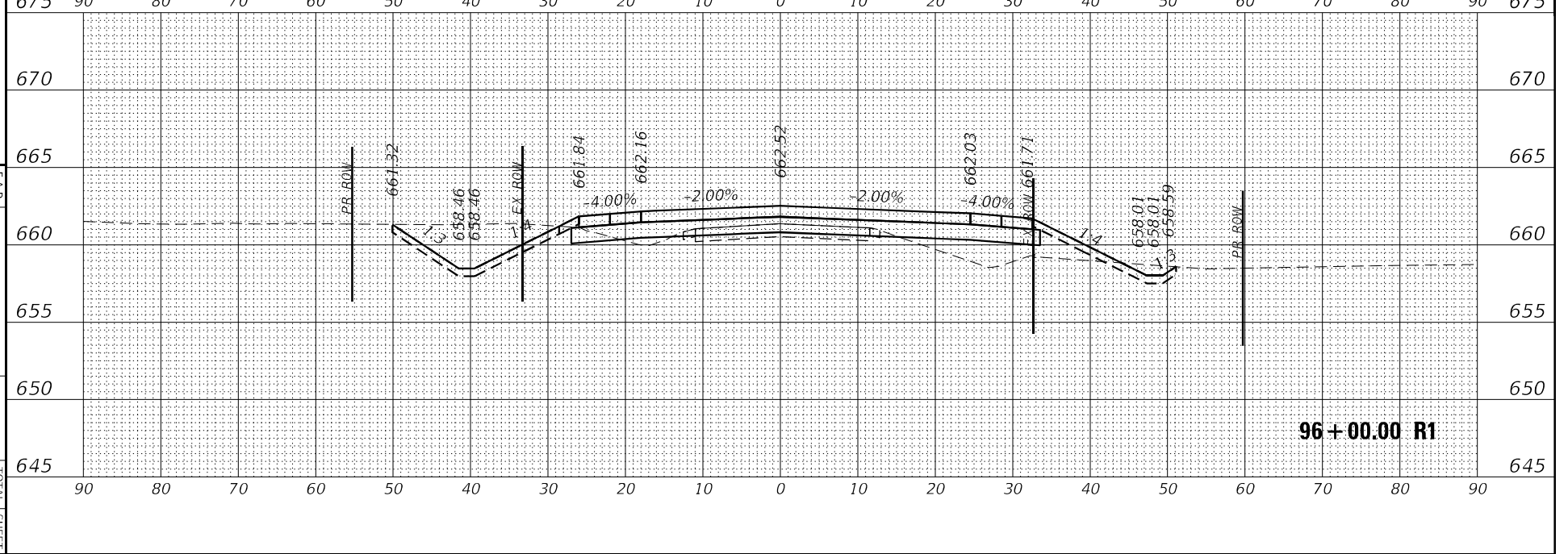
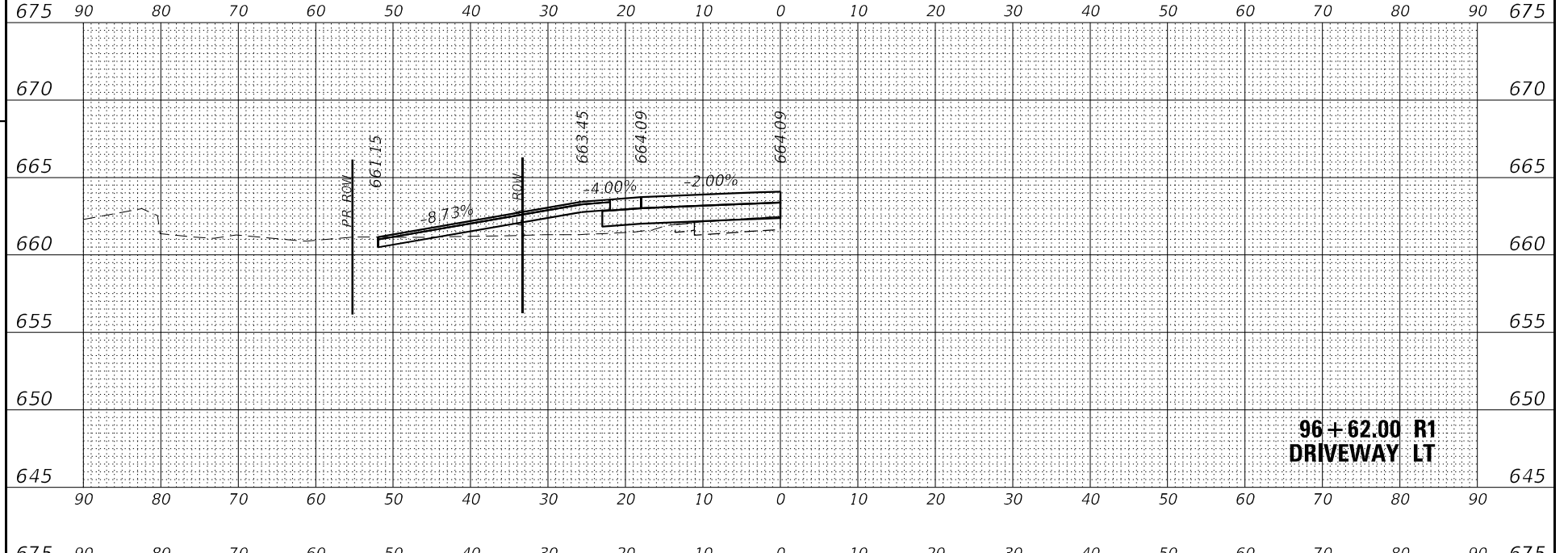
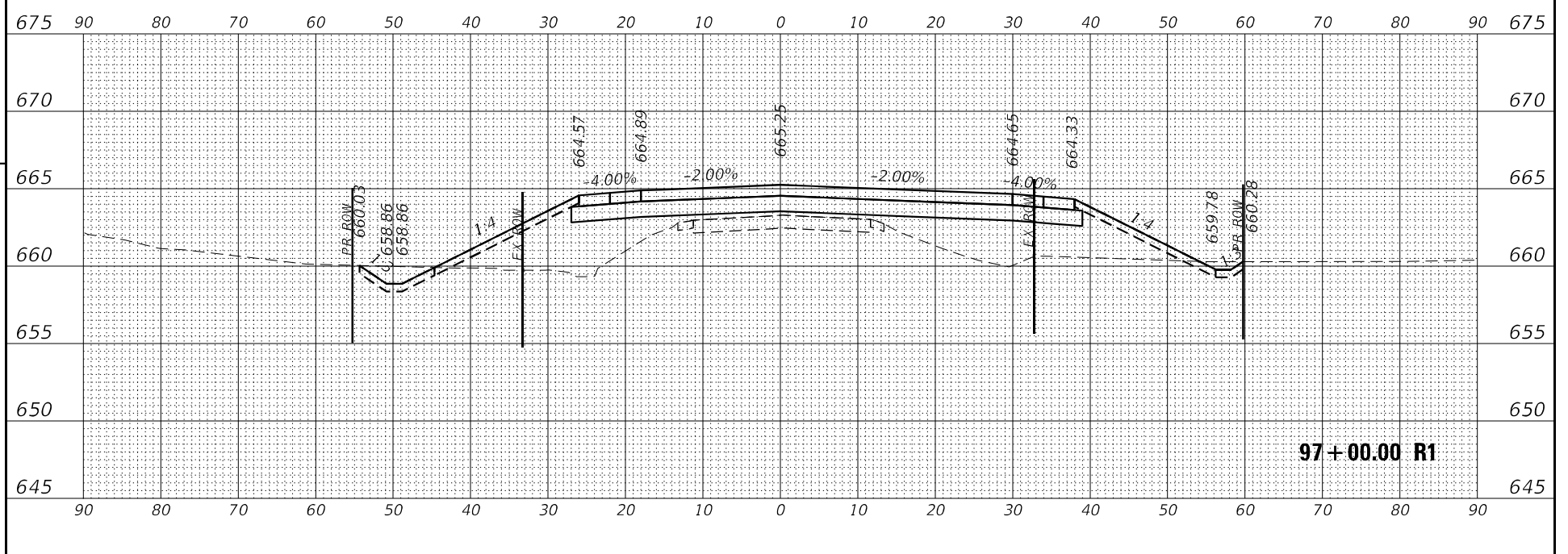
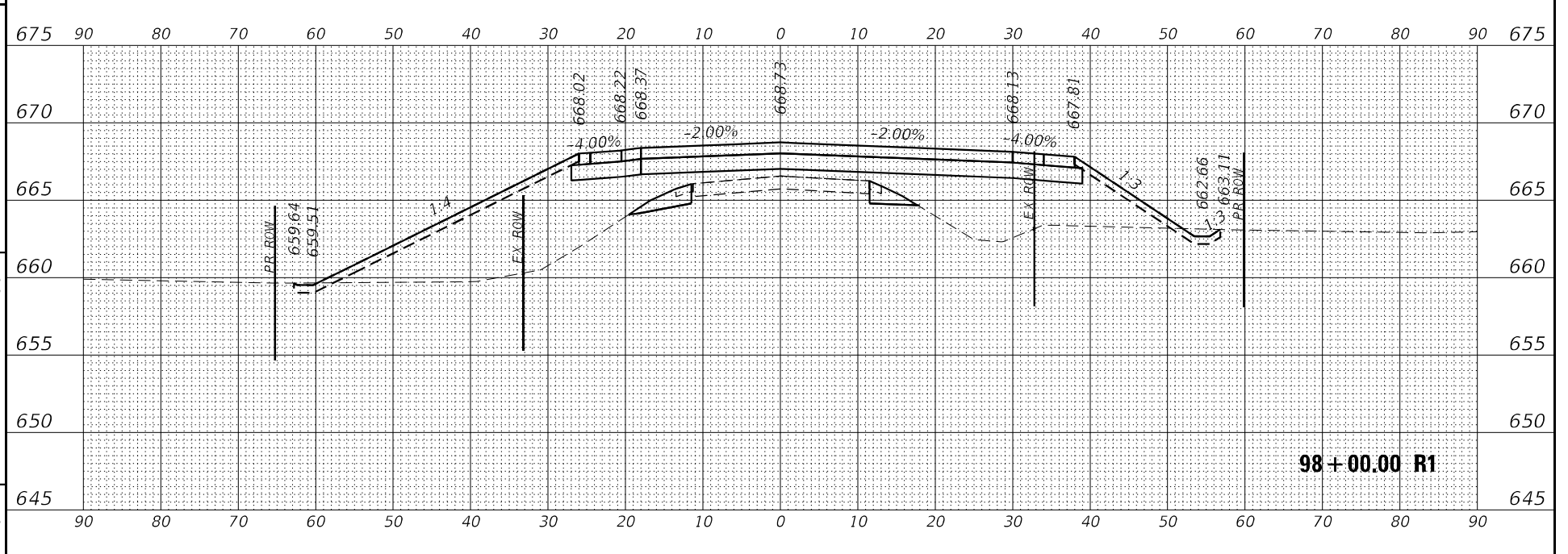
DESIGNED -  
 DRAWN -  
 CHECKED -  
 DATE -

REVISED -  
 REVISED -  
 REVISED -  
 REVISED -

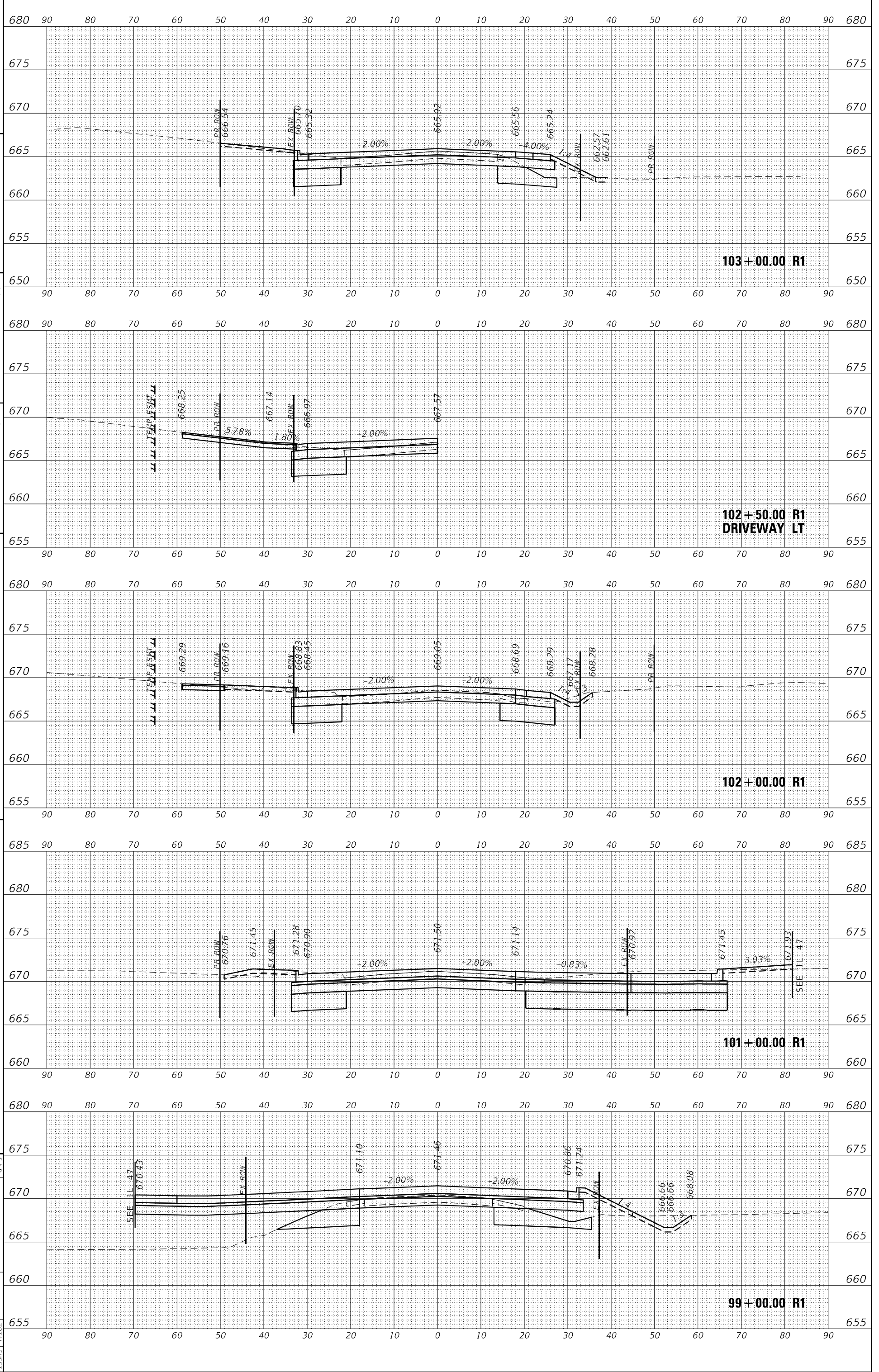
**STATE OF ILLINOIS**  
**DEPARTMENT OF TRANSPORTATION**

SCALE: 10H:5V  
 SHEET OF SHEETS  
**CROSS SECTIONS**  
**JERICHO ROAD**  
 STA. 96+00.00 R1 TO STA. 98+00.00 R1

F.P. R/L: 326  
 SECTION: 2020-198-W&T  
 COUNTY: KANE/KENDALL  
 CONTRACT NO.: 62M71  
 TOTAL SHEET NO.: 528



 HRGreen.com #108-011323 HRGreen.com #108-011323 HRGreen.com #108-011323	USER NAME = kshanz DRAWN = CHECKED = DATE =	DESIGNED = DMS = REVISIONS = REVISIONS = REVISIONS =	DEPARTMENT OF TRANSPORTATION CROSS SECTIONS JERICHO ROAD STA. 99+00.00 R1 TO STA. 103+00.00 R1	
	SCALE: 10H:3V SHEET OF SHEETS STA. 99+00.00 R1 TO STA. 103+00.00 R1	TOTAL SHEET NO. 529 SHEETS NO. 531	COUNTY: KANE/KENDALL CONTRACT NO.: 62M71	ILLINOIS FED. AID PROJECT



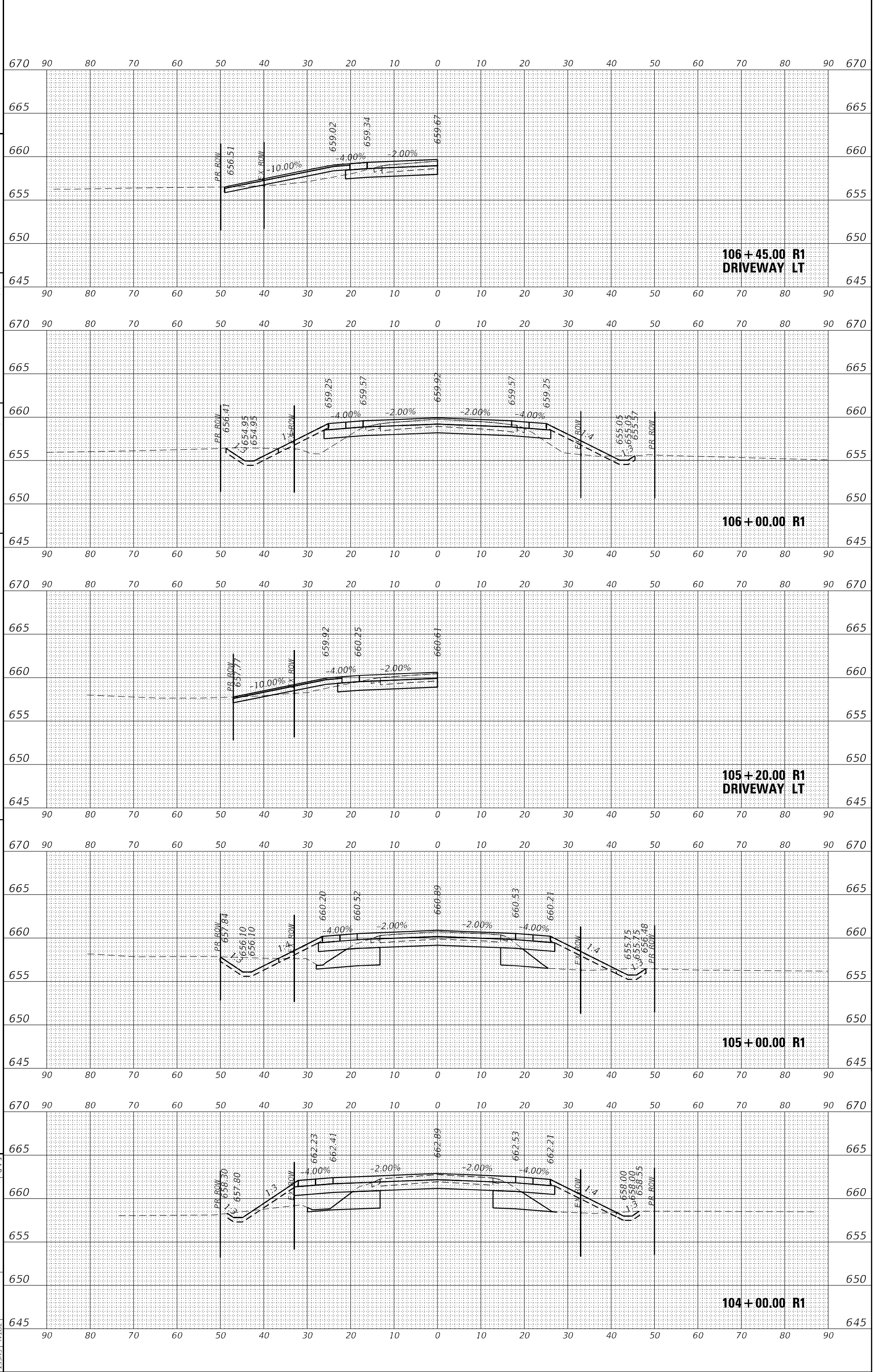
**HRGreen**  
 HRGreen.com  
 #104-01323  
 USER NAME = kbrandz  
 DRAWN = DMS  
 CHECKED =  
 DATE =  
 REVISIONS:  
 REVISION  
 REVISION  
 REVISION

**STATE OF ILLINOIS  
 DEPARTMENT OF TRANSPORTATION**

SCALE: 10H:3V  
 SHEET OF SHEETS  
 STA. 104+00.00 R1 TO STA. 106+45.00 R1

**CROSS SECTIONS  
 JERICHO ROAD**

F.P. RTEL. 326  
 SECTION 2020-198-W&T  
 COUNTY KANE/KENDALL  
 CONTRACT NO. 62M71  
 TOTAL SHEET NO. 530





HRGreen.com  
 # 108-01322

DESIGNED -  
 DRAWN -  
 CHECKED -  
 DATE -

REVISION  
 REVISION  
 REVISION  
 REVISION

STATE OF ILLINOIS  
 DEPARTMENT OF TRANSPORTATION

SCALE: 10H:5V  
 SHEET

CROSS SECTIONS  
 JERICHO ROAD  
 STA. 107+00.00 R1 TO STA. 109+00.00 R1

F.A.R. R1E. 326  
 SECTION 2020-198-W&T  
 COUNTY KANE/KENDALL  
 CONTRACT NO. 62M71  
 ILLINOIS FED. AID PROJECT

