

FINAL SURVEY	SURVEYED	BY	DATE
NO.	PLOTTED		
	TEMPLATE		
	AREAS CHECKED		
	AREAS CHECKED		

ORIGINAL SURVEY	SURVEYED	BY	DATE
NO.	PLOTTED		
	TEMPLATE		
	AREAS CHECKED		
	AREAS CHECKED		

MODEL: PR\_RIDGE - 89+00.00 (Sheet)  
 FILE NAME: V:\3532 - Ridge Road - Plot to Black - Phase II\CADD\CADD Sheets\3532-sh-bsec-1.dgn



USER NAME	= BDeCrane
DESIGNED	-
DRAWN	-
CHECKED	-
DATE	-
PLOT SCALE	= \$\$\$CALE\$
PLOT DATE	= 2/9/2026

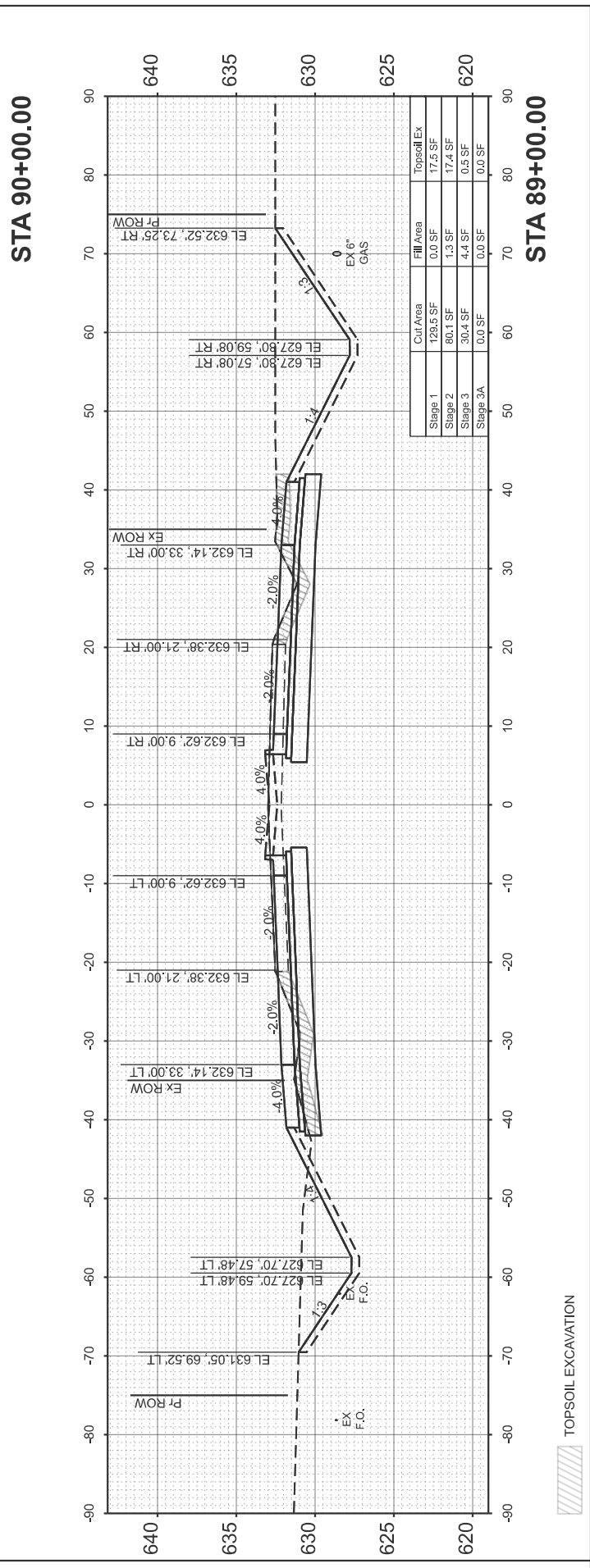
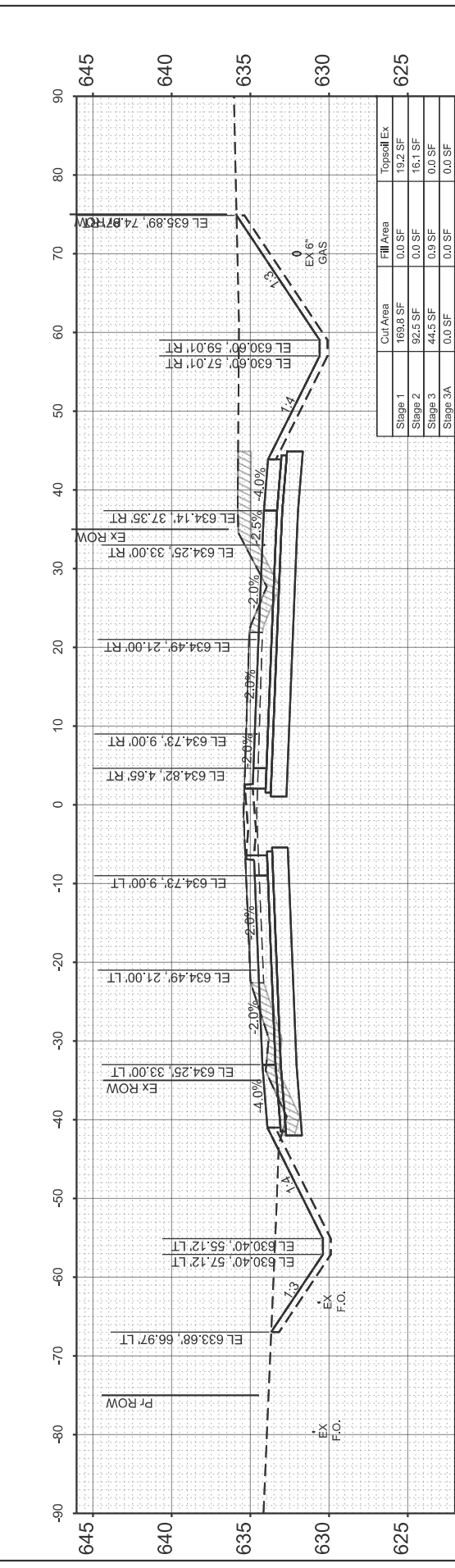
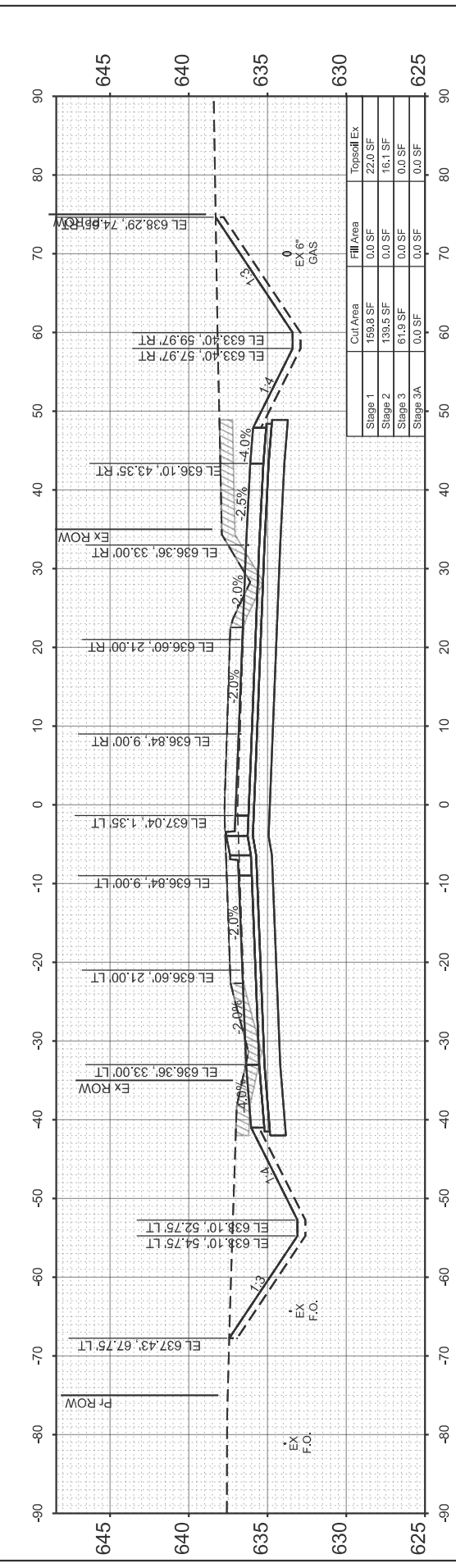
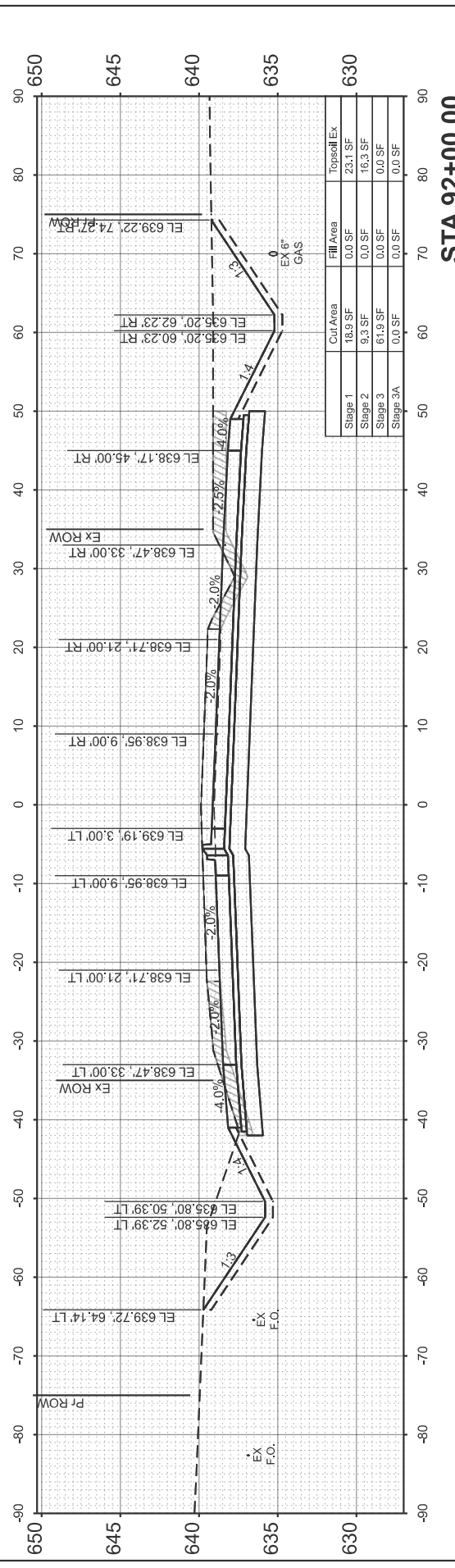
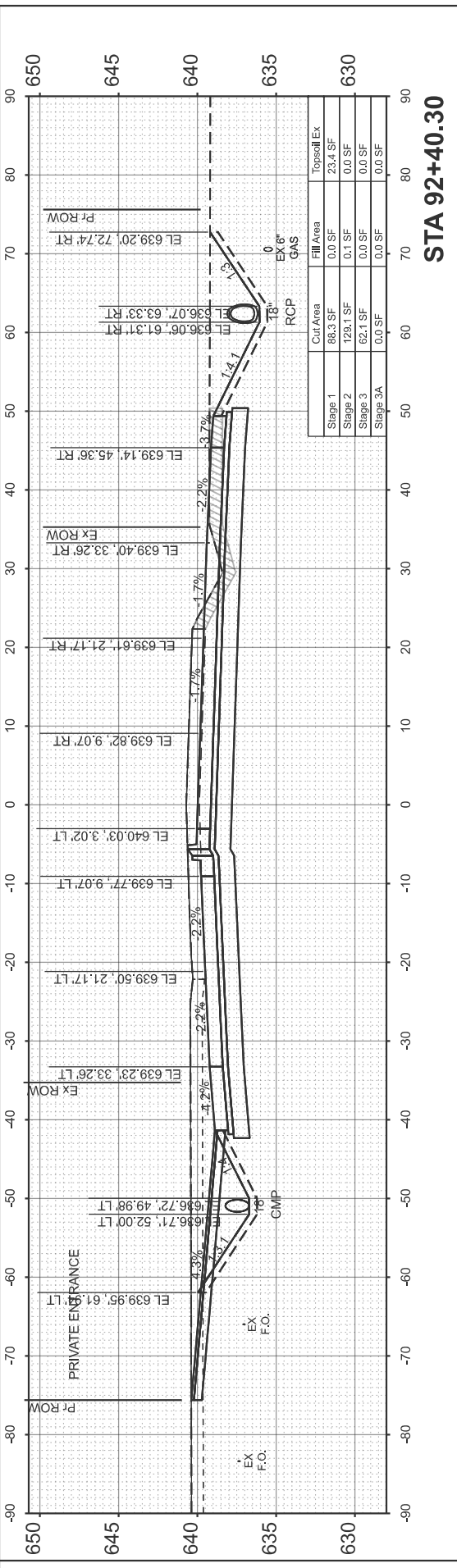
DESIGNED	-
REVIS	-
REVIS	-
REVIS	-
REVIS	-

**KENDALL COUNTY  
HIGHWAY DEPARTMENT**

**CH 11 (RIDGE RD)  
CROSS SECTIONS**

SCALE: H=10 V=5 SHEET 5 OF 65 SHEETS STA. TO STA.

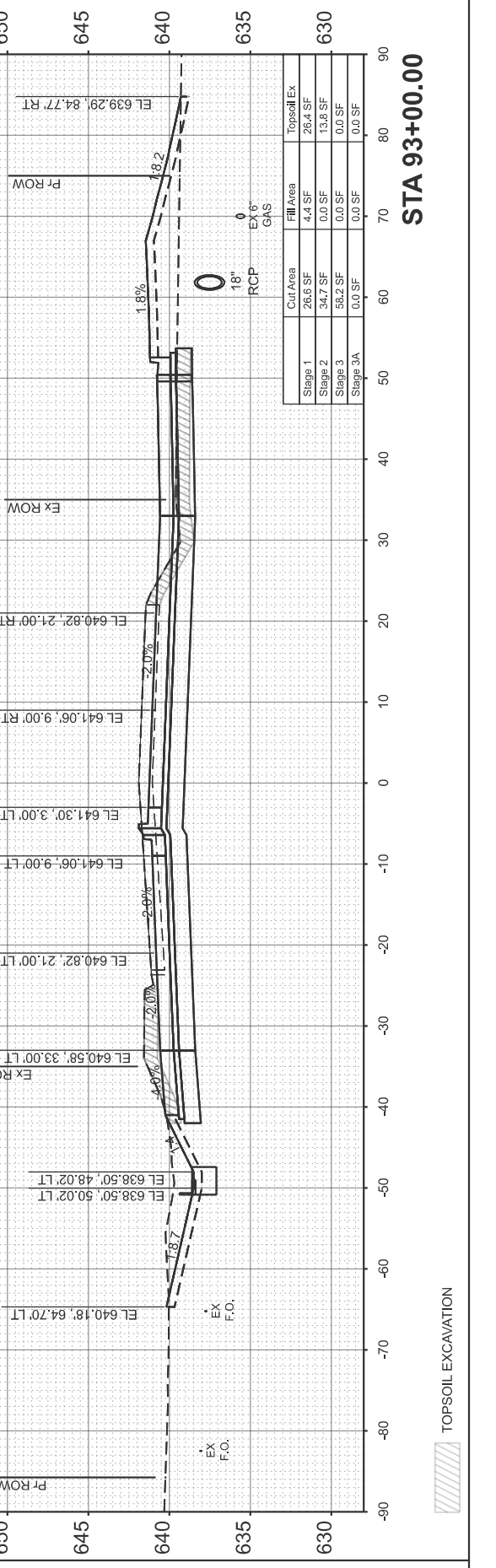
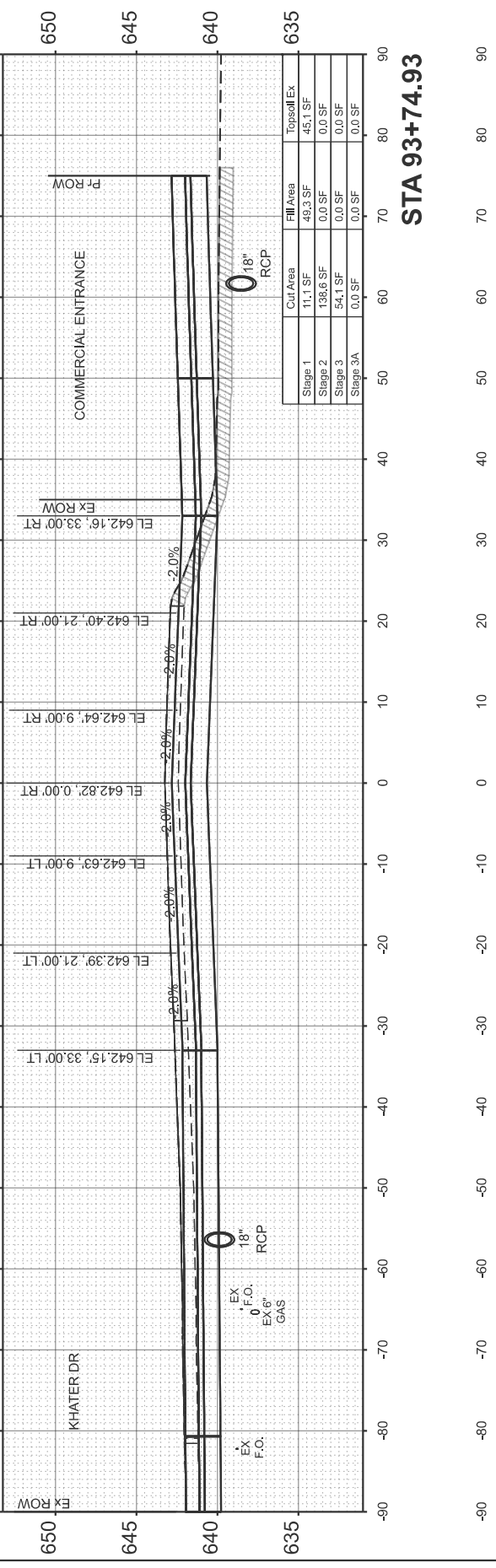
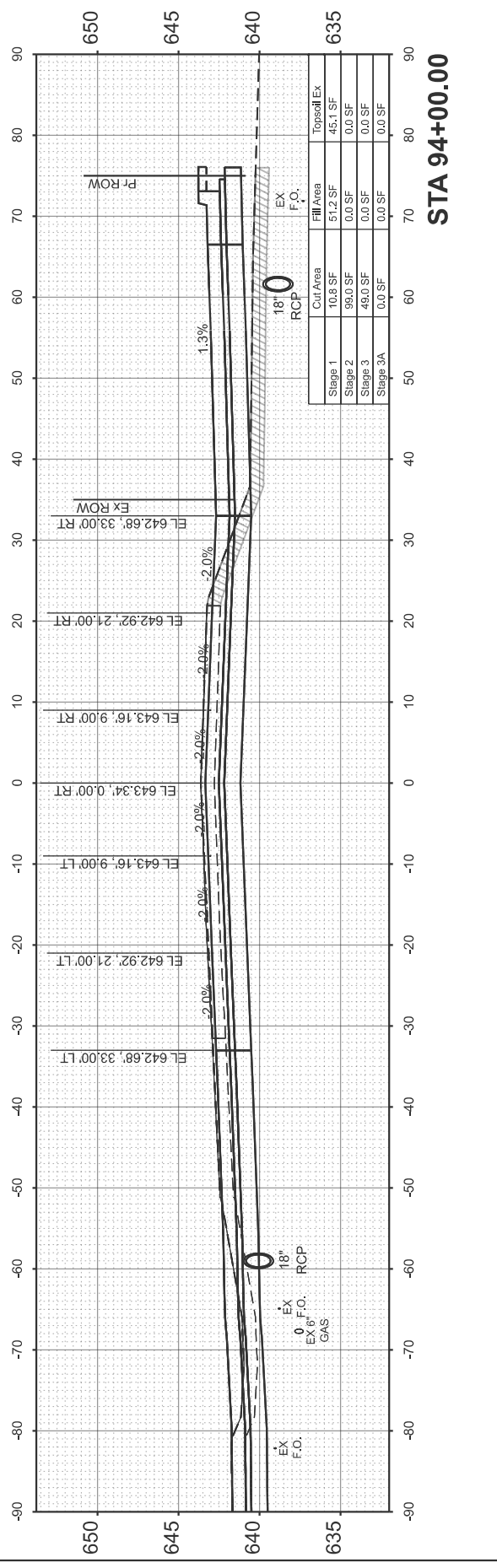
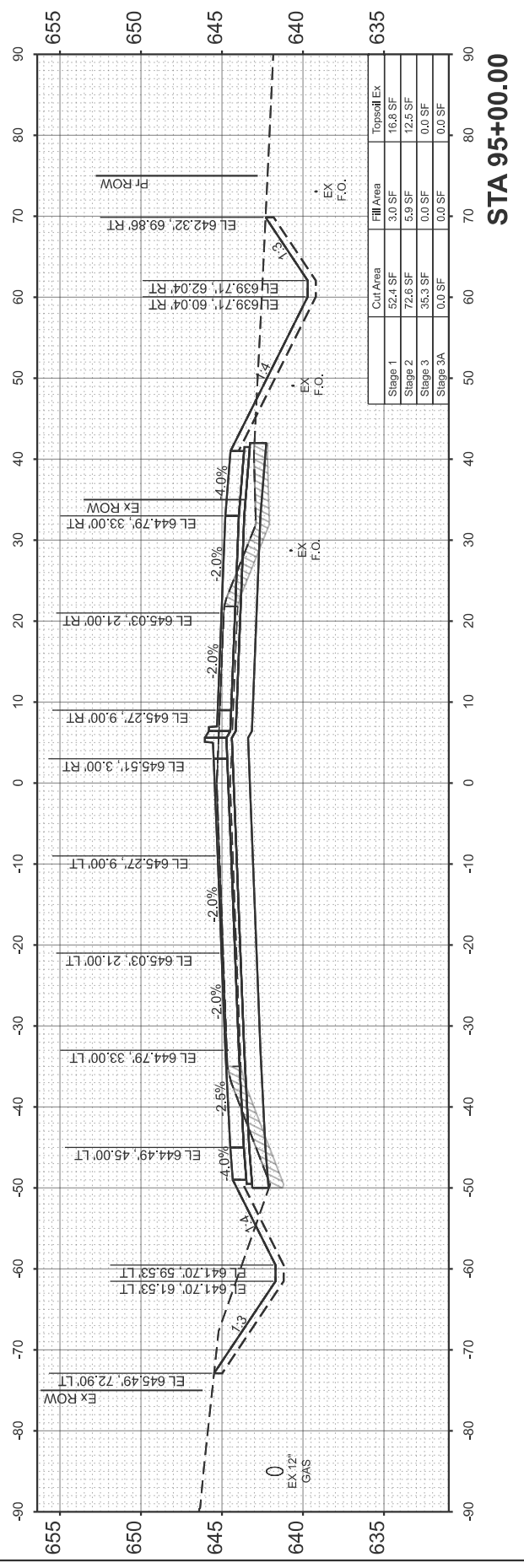
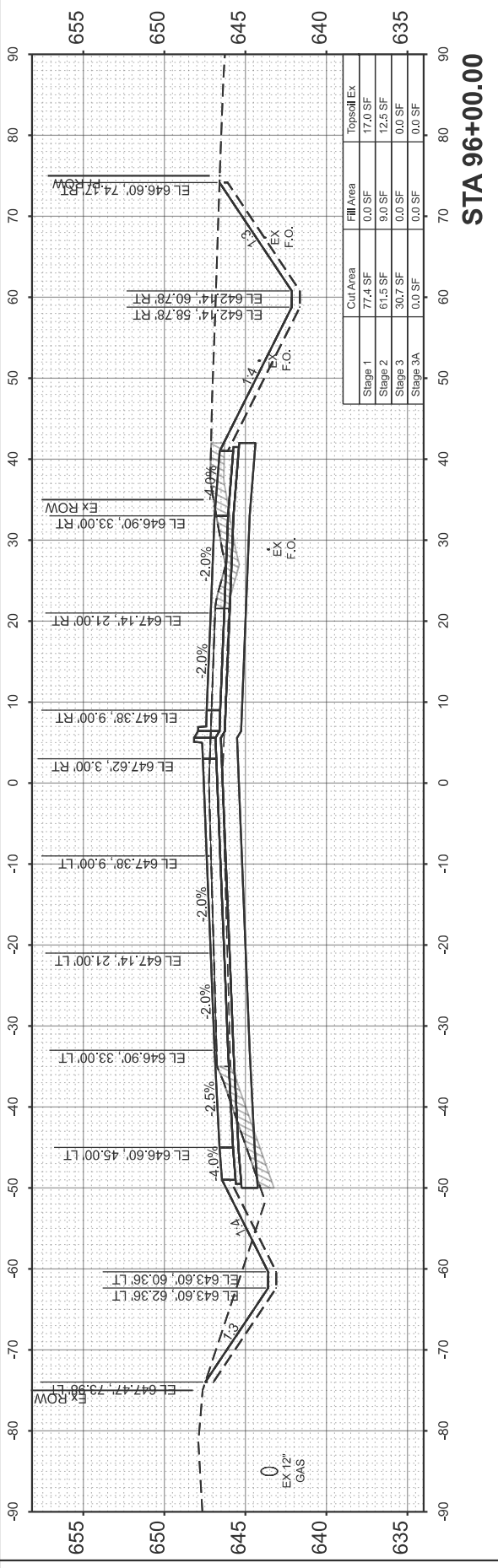
RT. NO.	SECTION	COUNTY	TOTAL SHEETS	SHEET NO.
CH11	22-00168-00-RP	KENDALL	367	301
CONTRACT NO. 87899				
ILLINOIS FED. AID PROJECT				



FINAL SURVEY	SURVEYED	BY	DATE
PLOTTED	TEMPLATED		
NOTE BOOK	AREAS CHECKED		
NO.	AREAS CHECKED		

ORIGINAL SURVEY	SURVEYED	BY	DATE
PLOTTED	TEMPLATED		
NOTE BOOK	AREAS CHECKED		
NO.	AREAS CHECKED		

MODEL: PFL RIDGE - 83+00.00 (Sheet)  
 FILE NAME: V:\3532 - Ridge Road - Pfl to Black - Phase II\CADD\CADD Sheets\3532-sh1-bsec-1.dgn



USER NAME	= BDeCrane
PLOT SCALE	= \$\$\$CALE\$
PLOT DATE	= 2/9/2026

DESIGNED	-
DRAWN	-
CHECKED	-
DATE	-

REVISED	-
REVISED	-
REVISED	-
REVISED	-

**KENDALL COUNTY  
HIGHWAY DEPARTMENT**

**CH 11 (RIDGE RD)  
CROSS SECTIONS**

SCALE: H=10 V=5 SHEET 6 OF 65 SHEETS STA. TO STA.

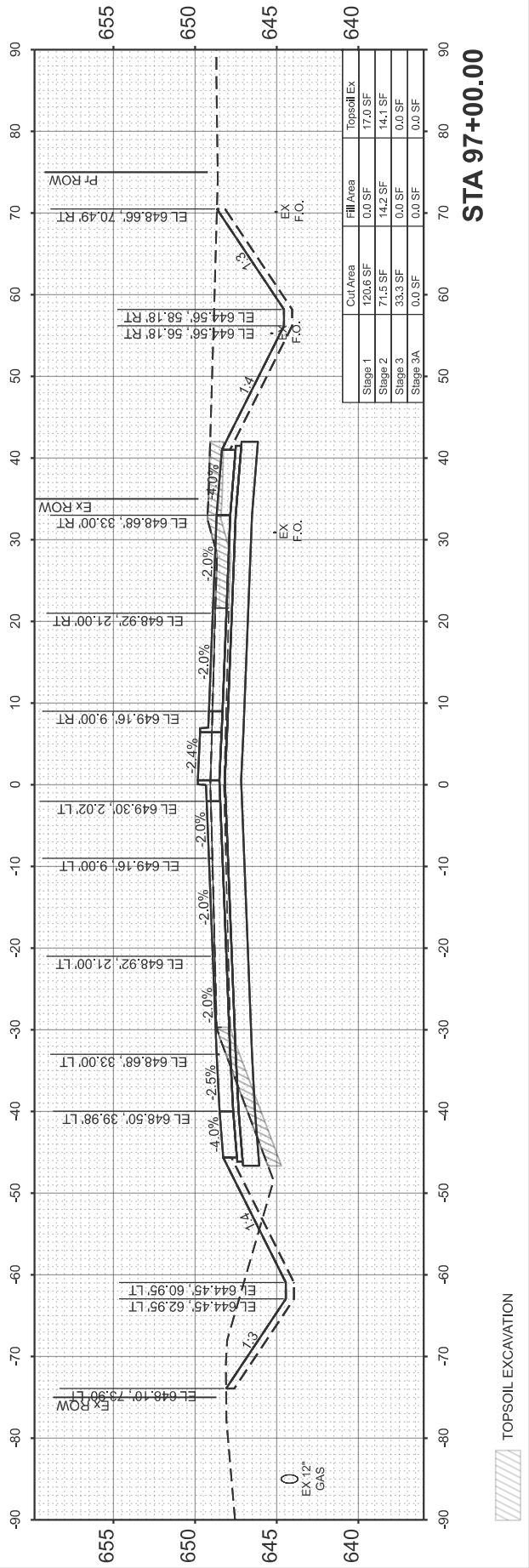
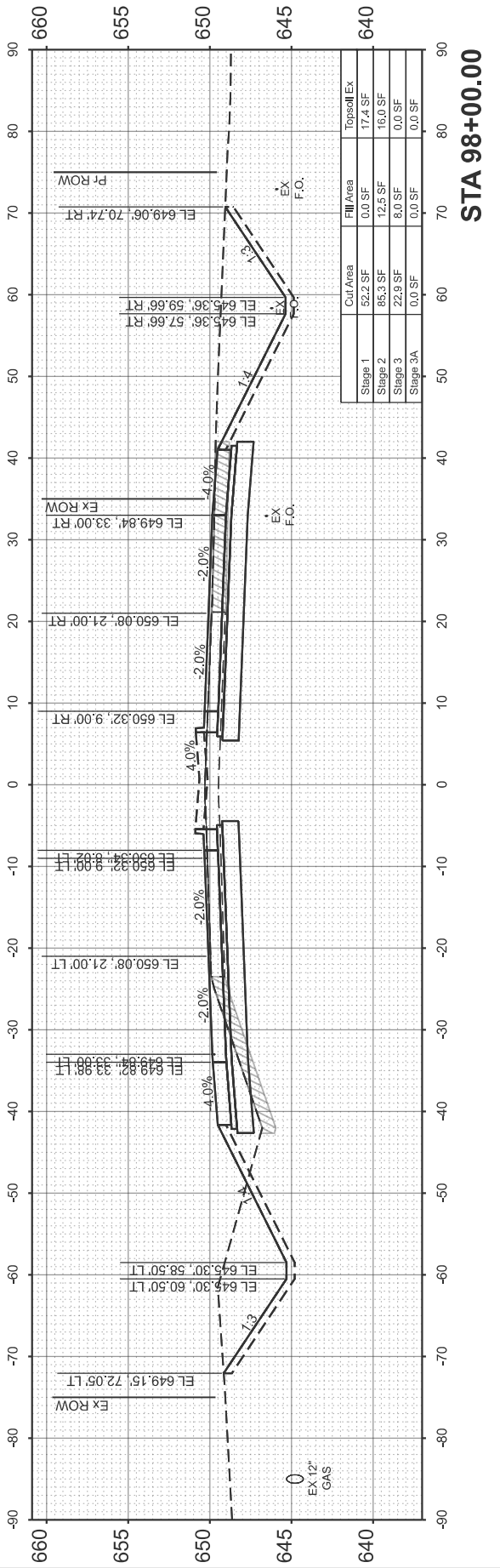
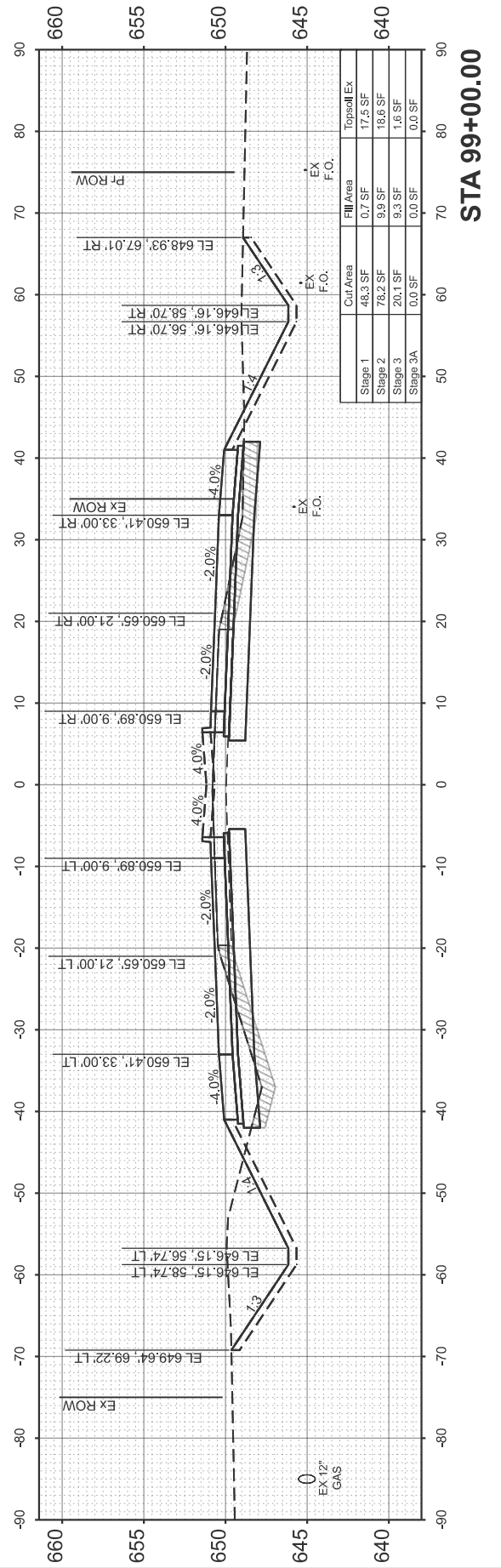
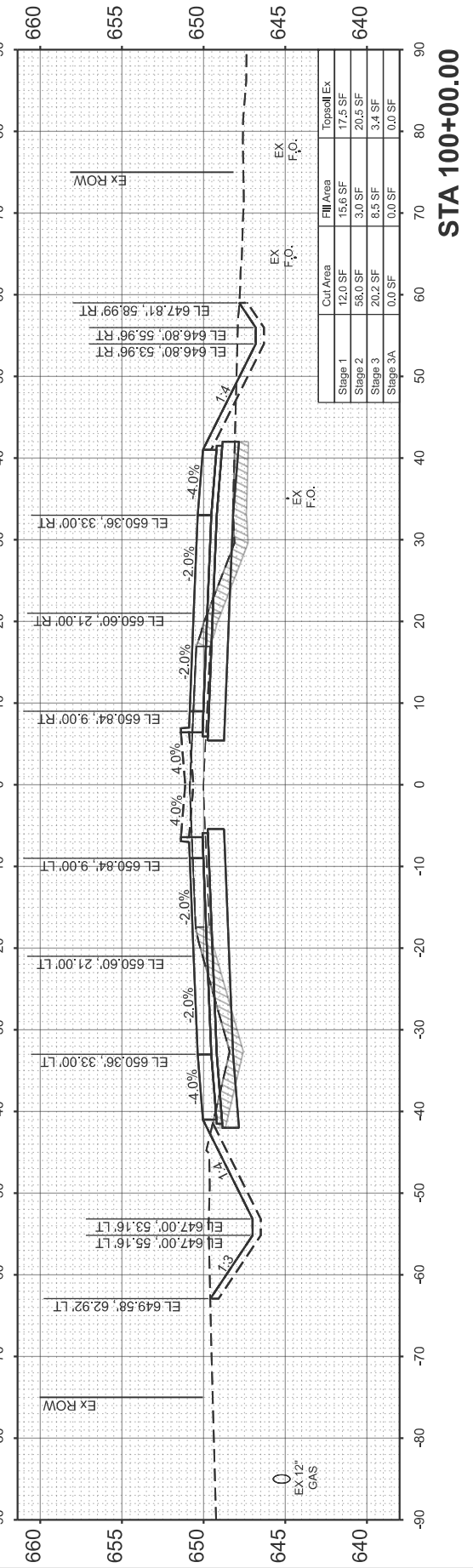
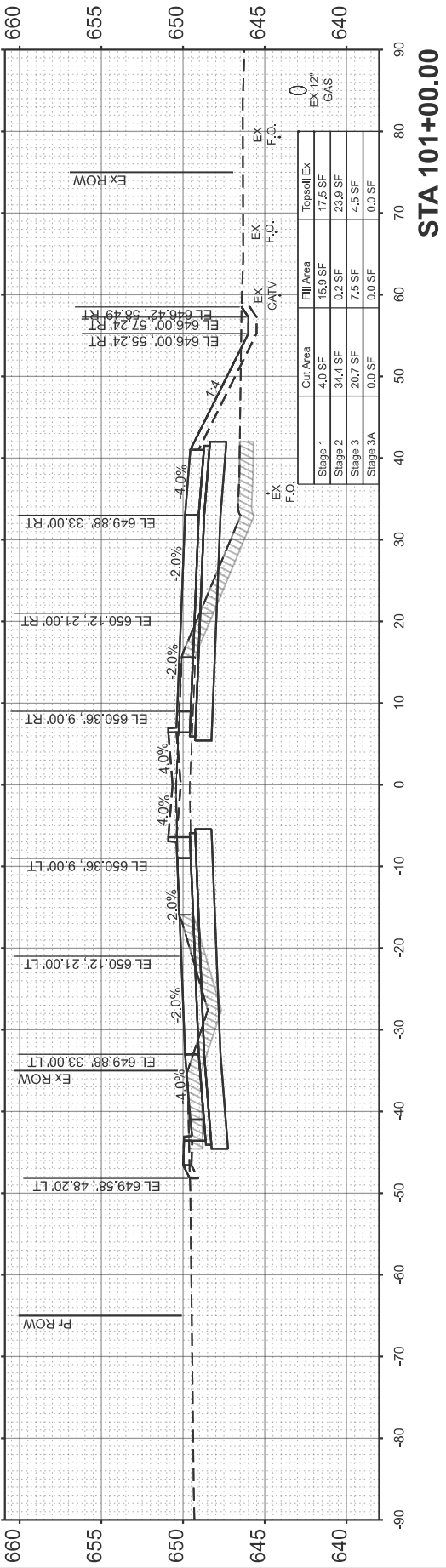
RT. NO.	SECTION	COUNTY	TOTAL SHEETS	SHEET NO.
CH11	22-00168-00-RP	KENDALL	367	302
CONTRACT NO. 87899				
ILLINOIS FED. AID PROJECT				

TOPSOIL EXCAVATION

FINAL SURVEY	SURVEYED	BY	DATE
NOTE BOOK	PLOTTED		
AREAS CHECKED	TEMPLATE		
NO.	AREAS CHECKED		

ORIGINAL SURVEY	SURVEYED	BY	DATE
NOTE BOOK	PLOTTED		
AREAS CHECKED	TEMPLATE		
NO.	AREAS CHECKED		

MODEL: PFL RIDGE - 97+00.00 (Sheet)  
 FILE NAME: V:\3532 - Ridge Road - Pfl to Black - Phase II\CADD\CADD Sheets\3532-sh1-rsc-1.dgn



USER NAME	= BDeCrane
DESIGNED	-
DRAWN	-
REVIS	-
PL	-
CHECKED	-
REVIS	-
PL	-
DATE	= 2/9/2026

DESIGNED	-
DRAWN	-
REVIS	-
PL	-
CHECKED	-
REVIS	-
PL	-
DATE	-

**KENDALL COUNTY  
HIGHWAY DEPARTMENT**

**CH 11 (RIDGE RD)  
CROSS SECTIONS**

SCALE: H=10 V=5    SHEET 7 OF 65 SHEETS    STA. TO STA.

RTE. NO.	SECTION	COUNTY	TOTAL SHEETS	SHEET NO.
CH11	22-00168-00-RP	KENDALL	367	303
CONTRACT NO. 87899				
ILLINOIS FED. AID PROJECT				

TOPSOIL EXCAVATION

FINAL SURVEY	SURVEYED	BY	DATE
NOTE BOOK	PLOTTED		
AREAS CHECKED	TEMPLATE		
NO.	AREAS CHECKED		

ORIGINAL SURVEY	SURVEYED	BY	DATE
NOTE BOOK	PLOTTED		
AREAS CHECKED	TEMPLATE		
NO.	AREAS CHECKED		

MODEL: PR\_RIDGE - 102+00.00 [Sheet]  
 FILE NAME: V:\3532 - Ridge Road - Plot to Black - Phase II\CADD\CADD Sheets\3532-sh1-sec-1.dgn



USER NAME	= BDeCrane
PLOT SCALE	= \$\$CALE\$
PLOT DATE	= 2/6/2026

DESIGNED	-
DRAWN	-
CHECKED	-
DATE	-

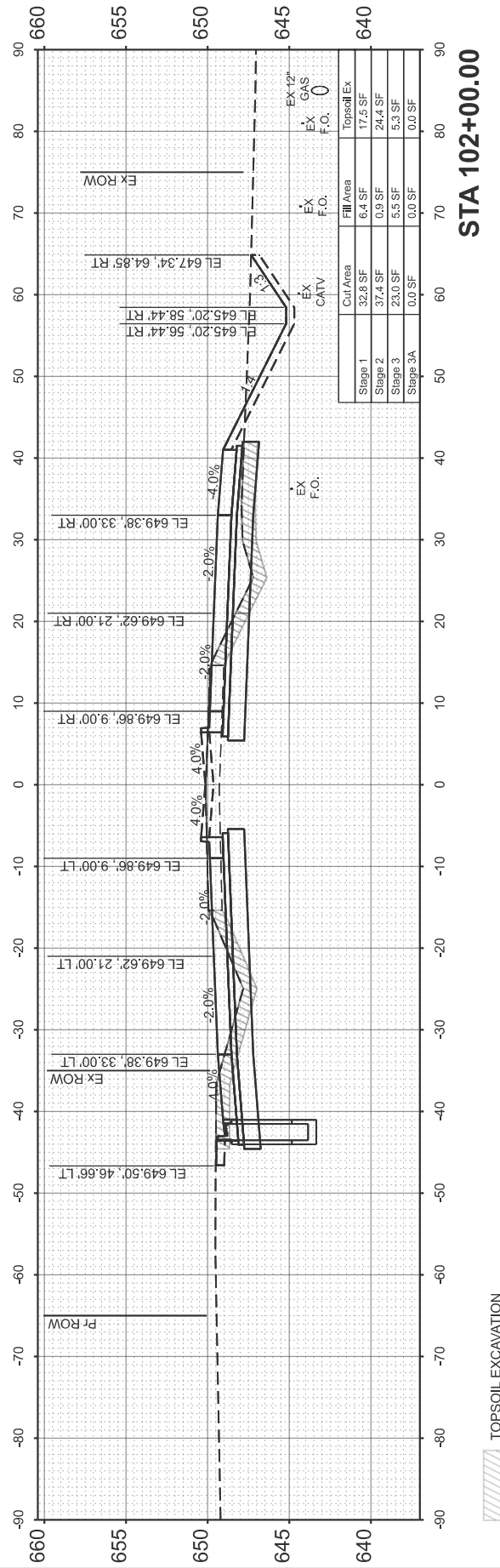
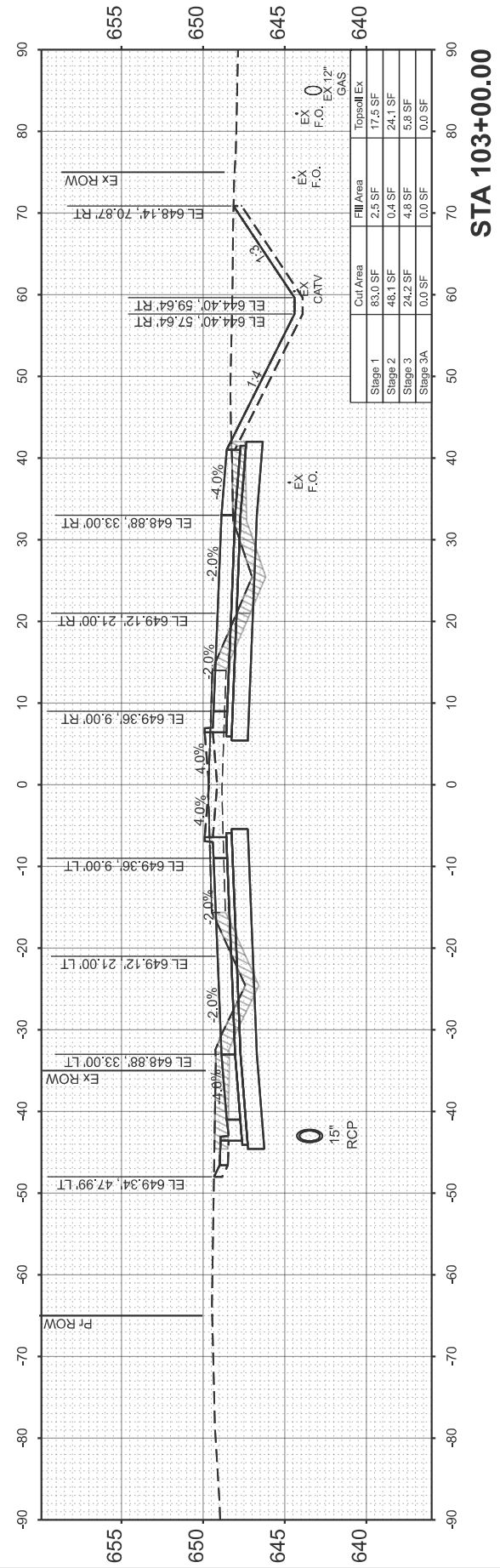
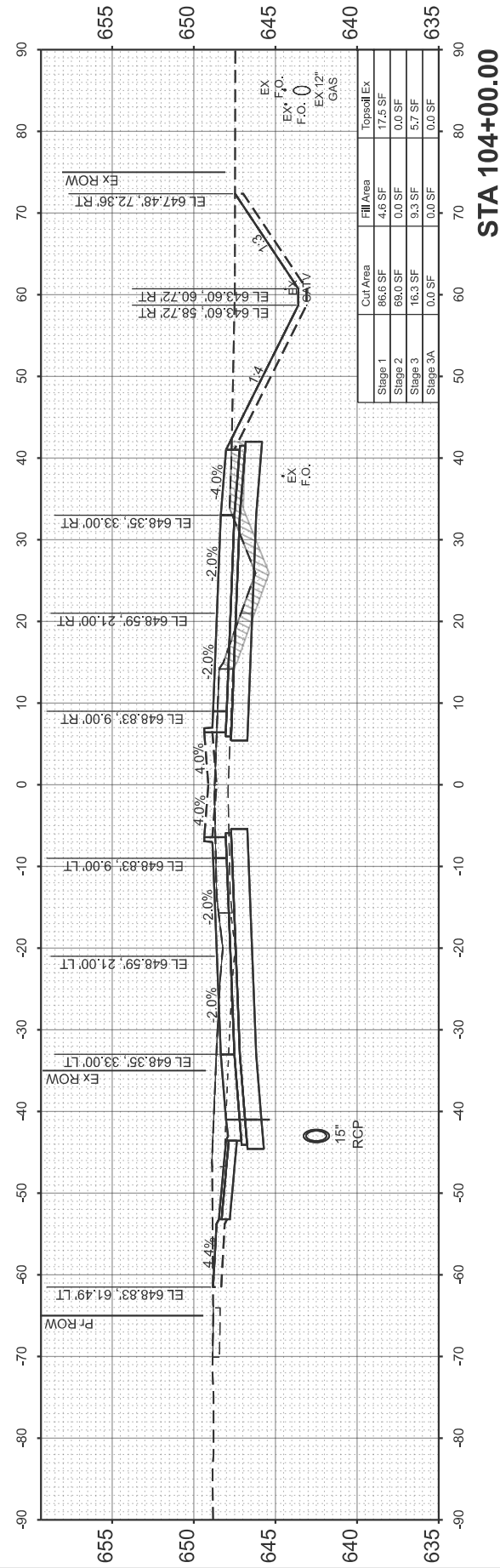
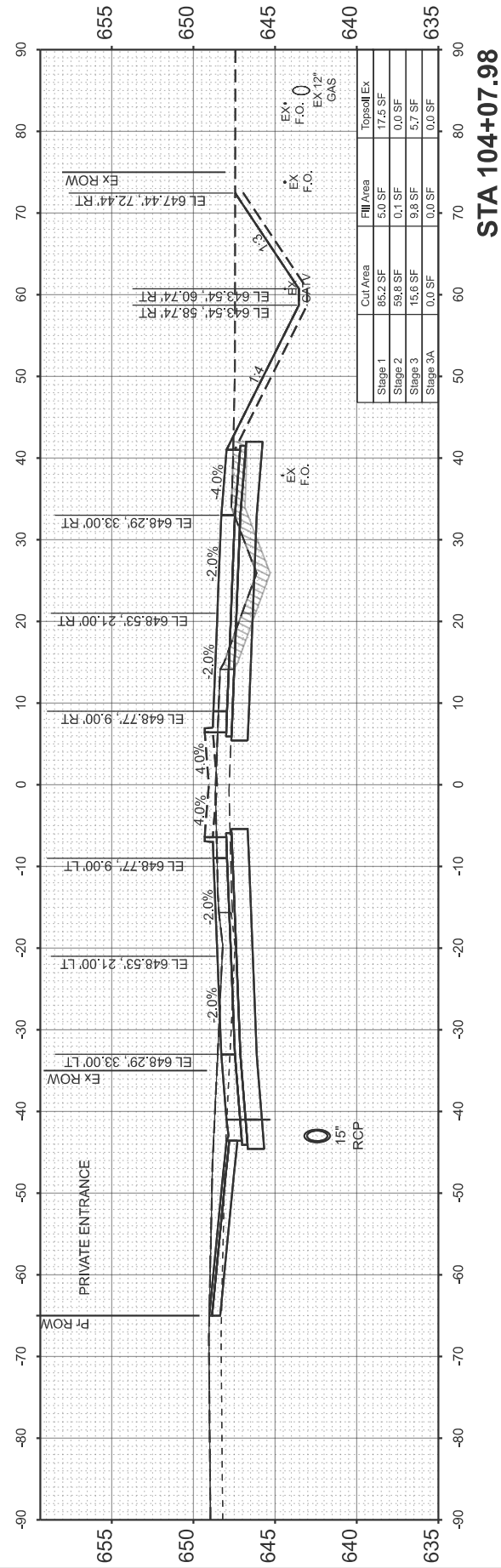
REVISED	-
REVISED	-
REVISED	-
REVISED	-

**KENDALL COUNTY  
HIGHWAY DEPARTMENT**

SCALE: H=10 V=5 SHEET 8 OF 65 SHEETS STA. TO STA.

**CH 11 (RIDGE RD)  
CROSS SECTIONS**

RTE. NO.	SECTION	COUNTY	TOTAL SHEETS	SHEET NO.
CH11	22-00168-00-RP	KENDALL	367	304
CONTRACT NO. 87899				
ILLINOIS FED. AID PROJECT				



TOPSOIL EXCAVATION

FINAL SURVEY	SURVEYED	BY	DATE
NOTE BOOK	PLOTTED		
NO.	TEMPLATE		
	AREAS CHECKED		
	AREAS CHECKED		

ORIGINAL SURVEY	SURVEYED	BY	DATE
NOTE BOOK	PLOTTED		
NO.	TEMPLATE		
	AREAS CHECKED		
	AREAS CHECKED		

MODEL: PFL RIDGE - 105+00.00 [Sheet]  
 FILE NAME: V:\3532 - Ridge Road - Pfl to Black - Phase II\CADD\CADD Sheets\3532-sh1-sec-1.dgn



USER NAME	=	BDeCrane
DESIGNED	-	
DRAWN	-	
PLOT SCALE	=	\$\$\$CALE\$
PLT DATE	=	2/6/2026

DESIGNED	-	
DRAWN	-	
CHECKED	-	
DATE	-	

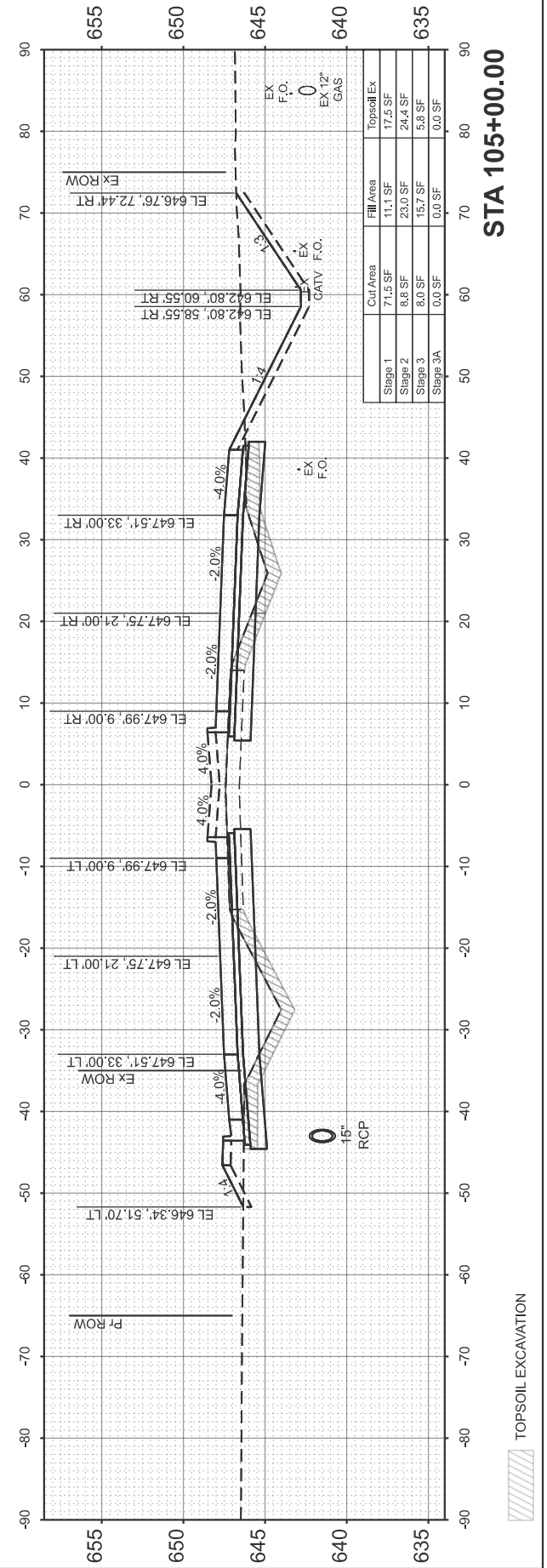
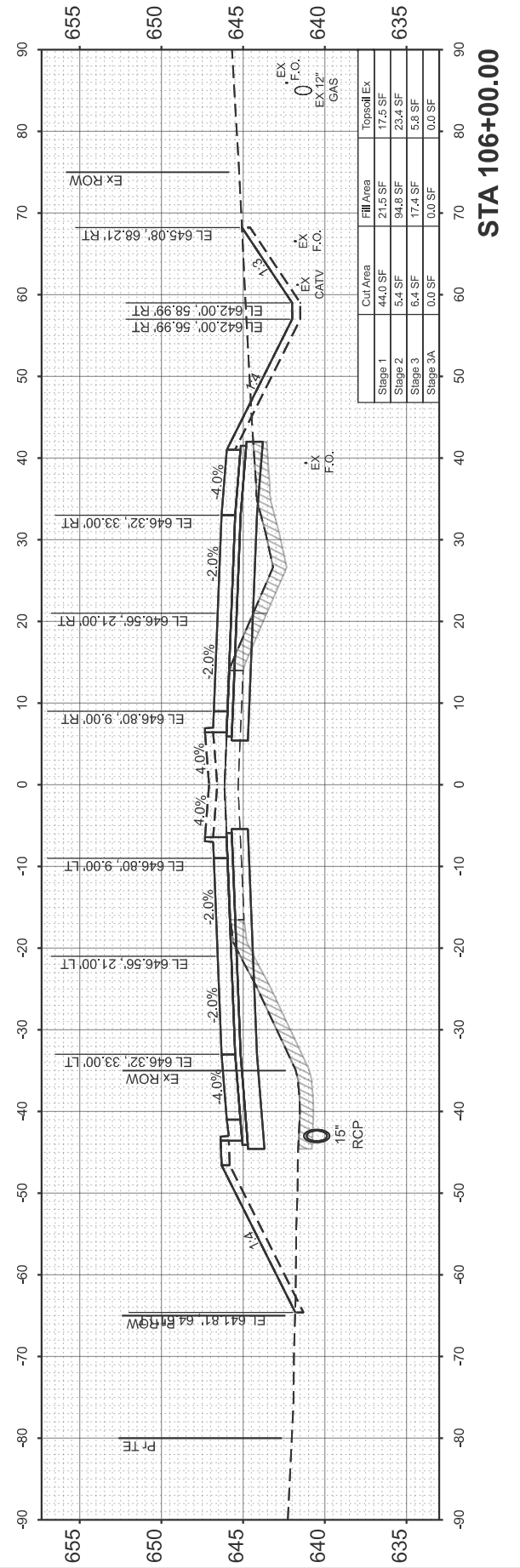
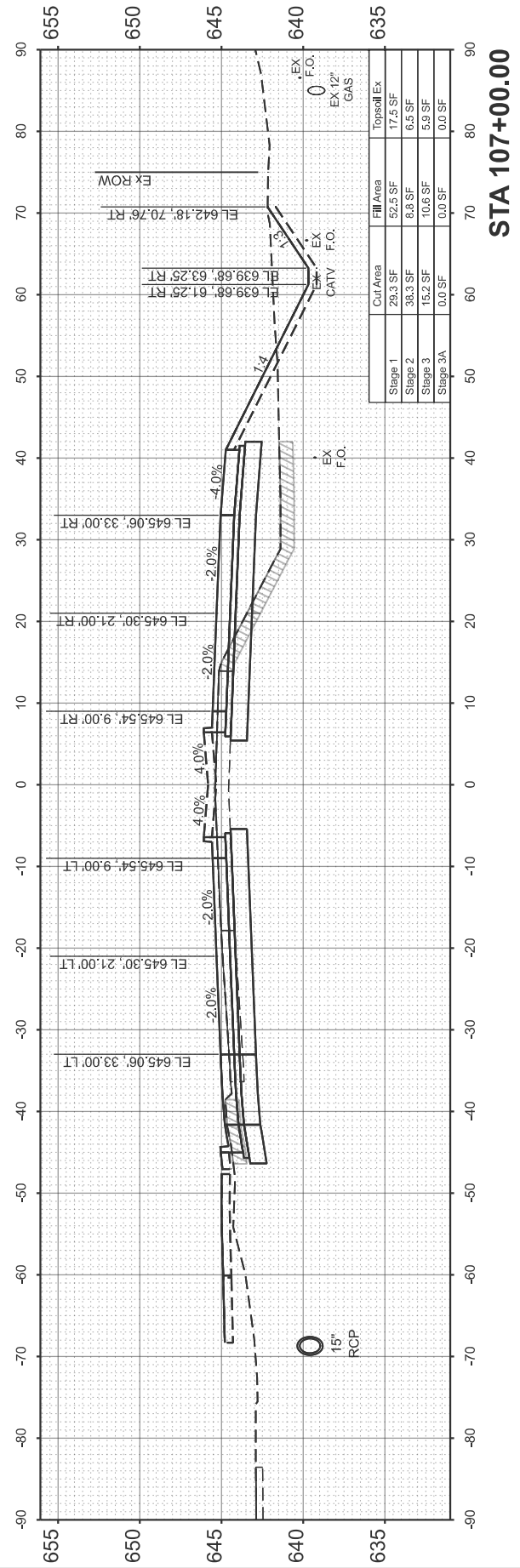
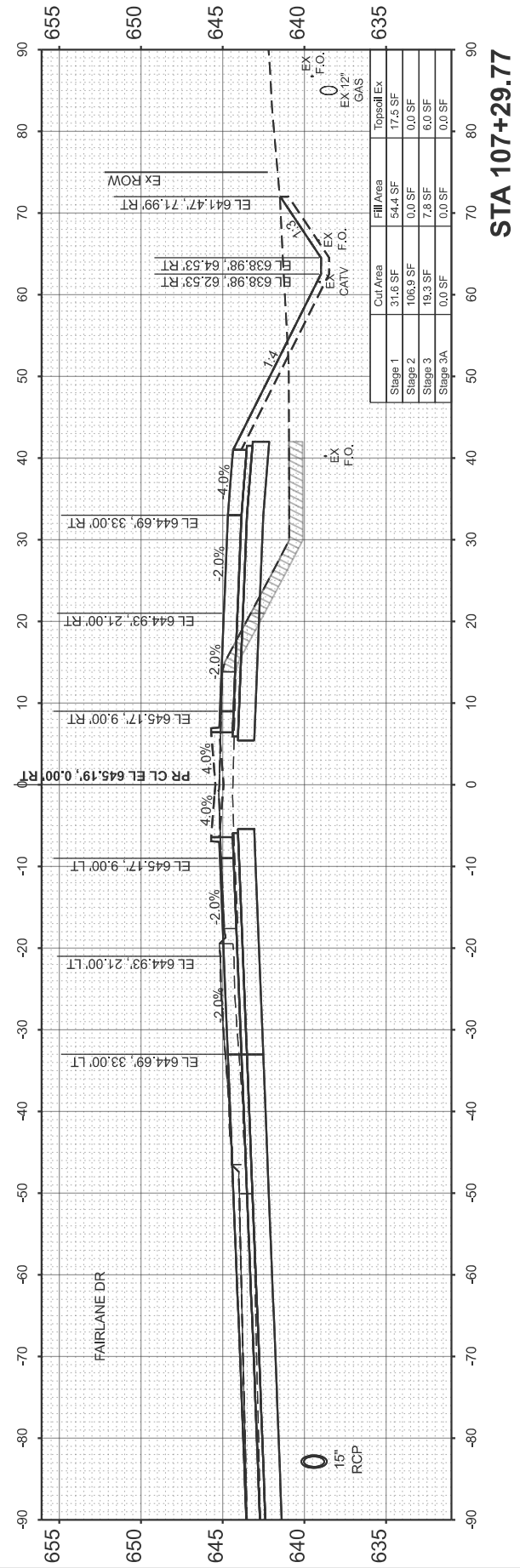
REVISED	-	
REVISED	-	
REVISED	-	
REVISED	-	

**KENDALL COUNTY  
HIGHWAY DEPARTMENT**

**CH 11 (RIDGE RD)  
CROSS SECTIONS**

SCALE: H=10 V=5 SHEET 9 OF 65 SHEETS STA. TO STA.

RTE. NO.	SECTION	COUNTY	TOTAL SHEETS	SHEET NO.
CH11	22-00168-00-RP	KENDALL	367	305
CONTRACT NO. 87899				
ILLINOIS FED. AID PROJECT				



TOPSOIL EXCAVATION

FINAL SURVEY	SURVEYED	BY	DATE
NOTE BOOK	PLOTTED		
AREAS CHECKED	TEMPLATE		
	AREAS CHECKED		

ORIGINAL SURVEY	SURVEYED	BY	DATE
NOTE BOOK	PLOTTED		
AREAS CHECKED	TEMPLATE		
	AREAS CHECKED		

MODEL: PFL RIDGE - 108+00.00 [Sheet]  
FILE NAME: V:\3532 - Ridge Road - Pfl to Black - Phase II\CADD\CADD Sheets\3532-sh1-sec-1.dgn



USER NAME	= BDeCrane
DESIGNED	-
DRAWN	-
PLOT SCALE	= \$\$CALES
PLOT DATE	= 2/6/2026

DESIGNED	-
DRAWN	-
CHECKED	-
DATE	-

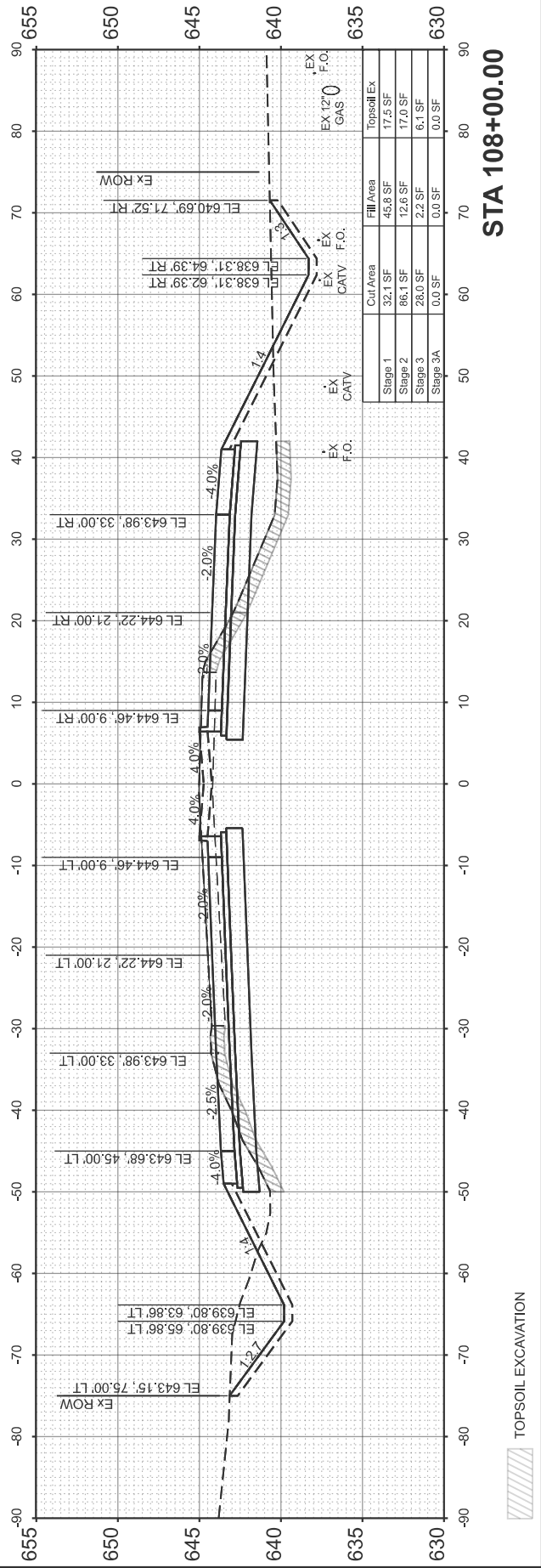
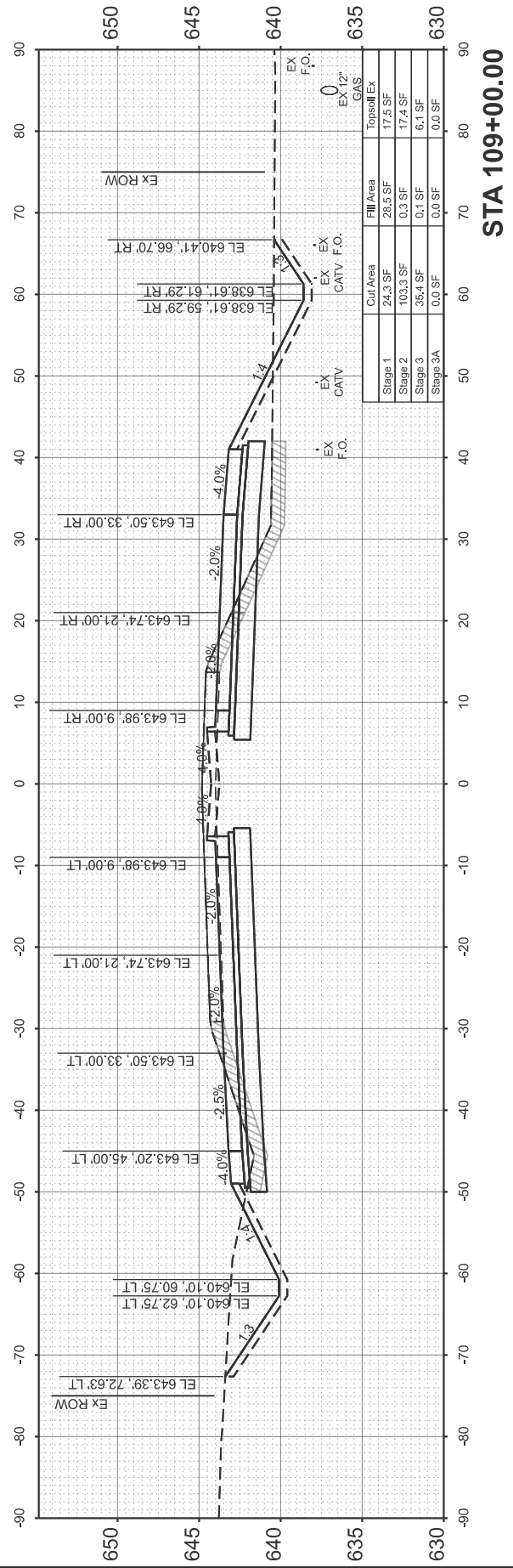
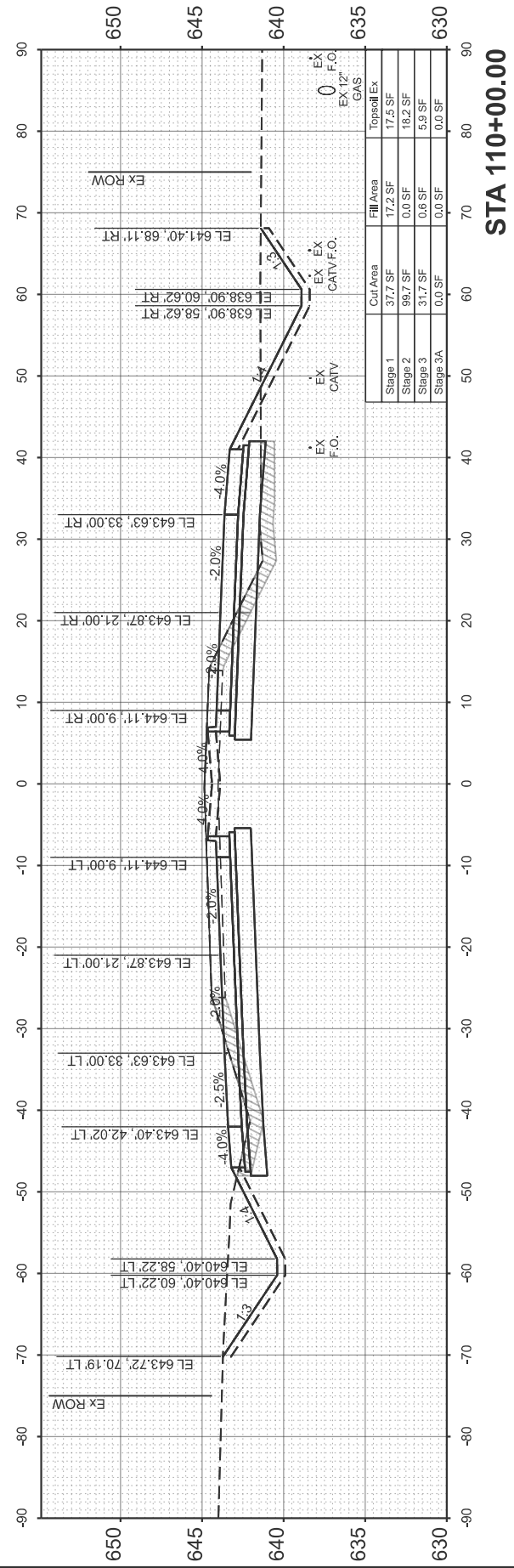
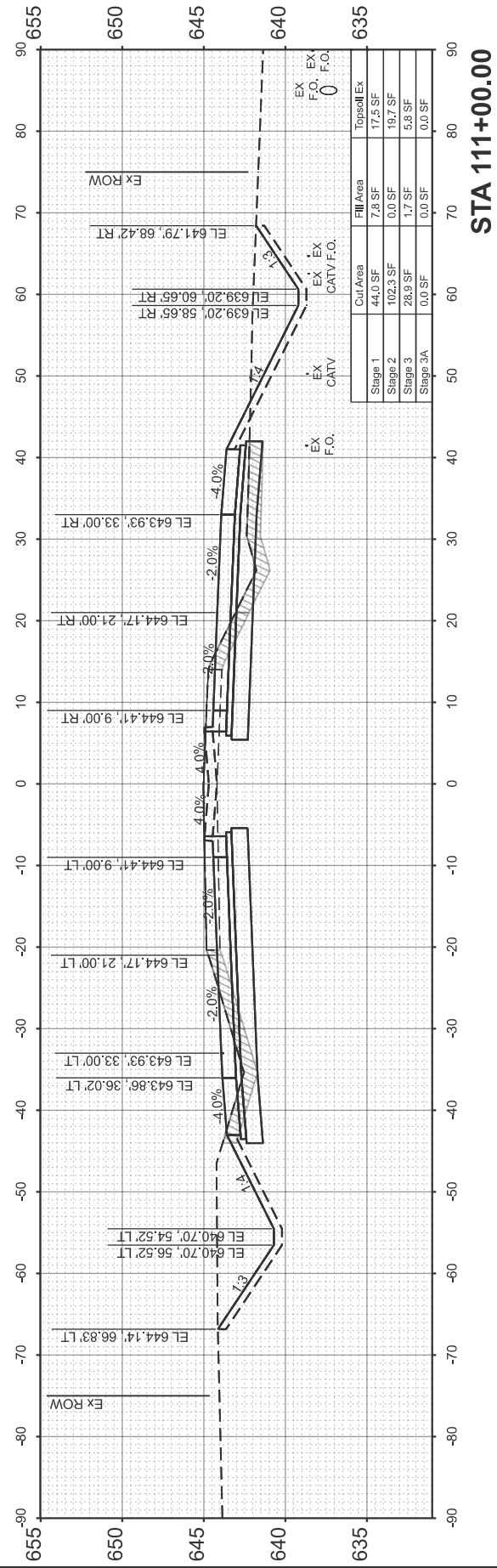
REVISED	-
REVISED	-
REVISED	-
REVISED	-

**KENDALL COUNTY  
HIGHWAY DEPARTMENT**

**CH 11 (RIDGE RD)  
CROSS SECTIONS**

SCALE: H=10 V=5 SHEET 10 OF 65 SHEETS STA. TO STA.

ROUTE NO.	SECTION	COUNTY	TOTAL SHEETS	SHEET NO.
CH11	22-00168-00-RP	KENDALL	367	306
CONTRACT NO. 87899				
ILLINOIS FED. AID PROJECT				



TOPSOIL EXCAVATION

FINAL SURVEY	SURVEYED	BY	DATE
NOTE BOOK	PLOTTED		
NO.	TEMPLATE		
	AREAS CHECKED		
	AREAS CHECKED		

ORIGINAL SURVEY	SURVEYED	BY	DATE
NOTE BOOK	PLOTTED		
NO.	TEMPLATE		
	AREAS CHECKED		
	AREAS CHECKED		

MODEL: PR\_RIDGE - 112+00.00 (Sheet)  
 FILE NAME: V:\3532 - Ridge Road - Plot to Black - Phase II\CADD\CADD Sheets\3532-sh1-sec-1.dgn



USER NAME	=	BDeCrane
DESIGNED	-	
DRAWN	-	
PLOT SCALE	=	\$\$\$CALE\$
PLOT DATE	=	2/6/2026

DESIGNED	-	
DRAWN	-	
CHECKED	-	
DATE	-	

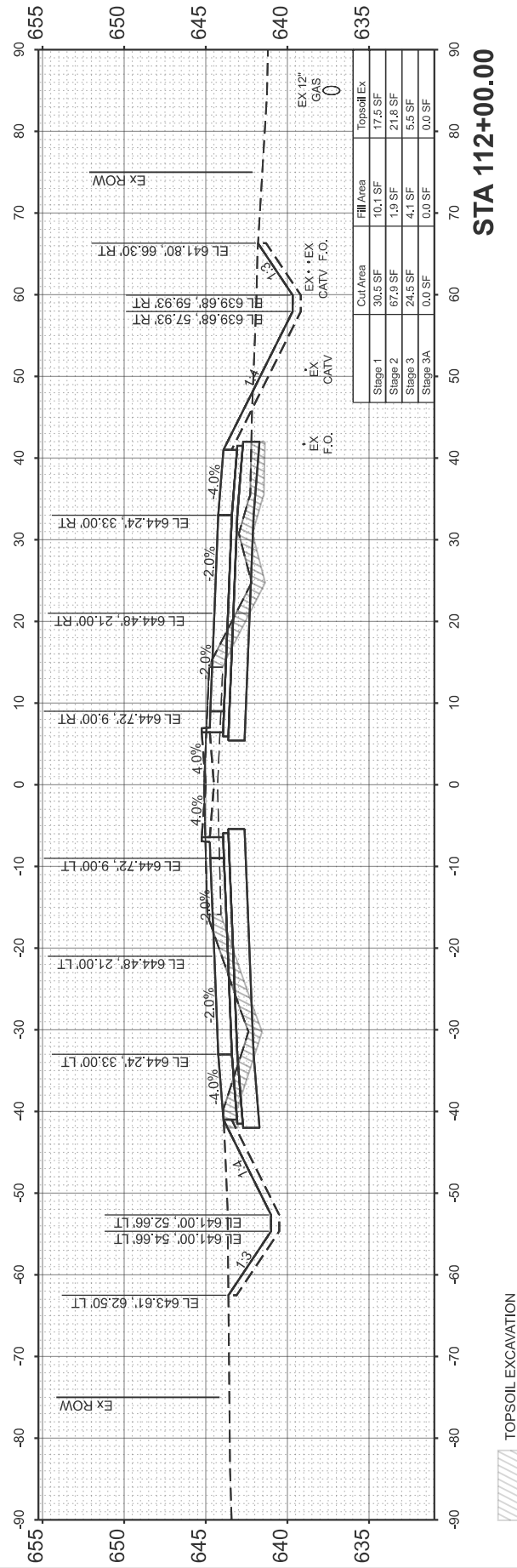
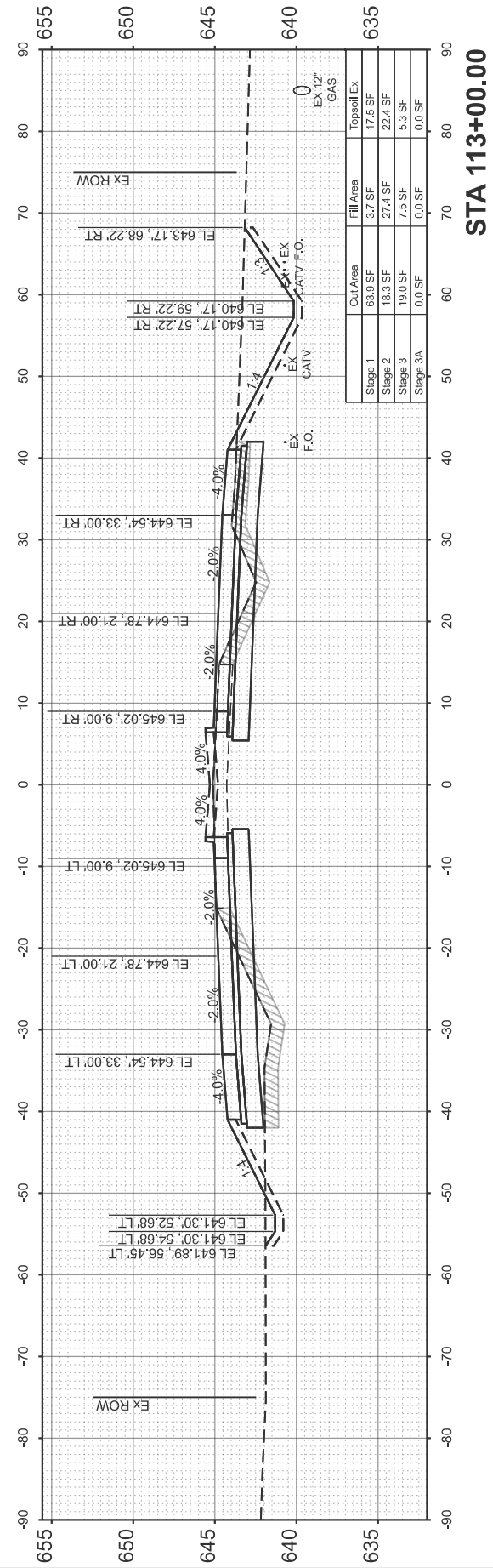
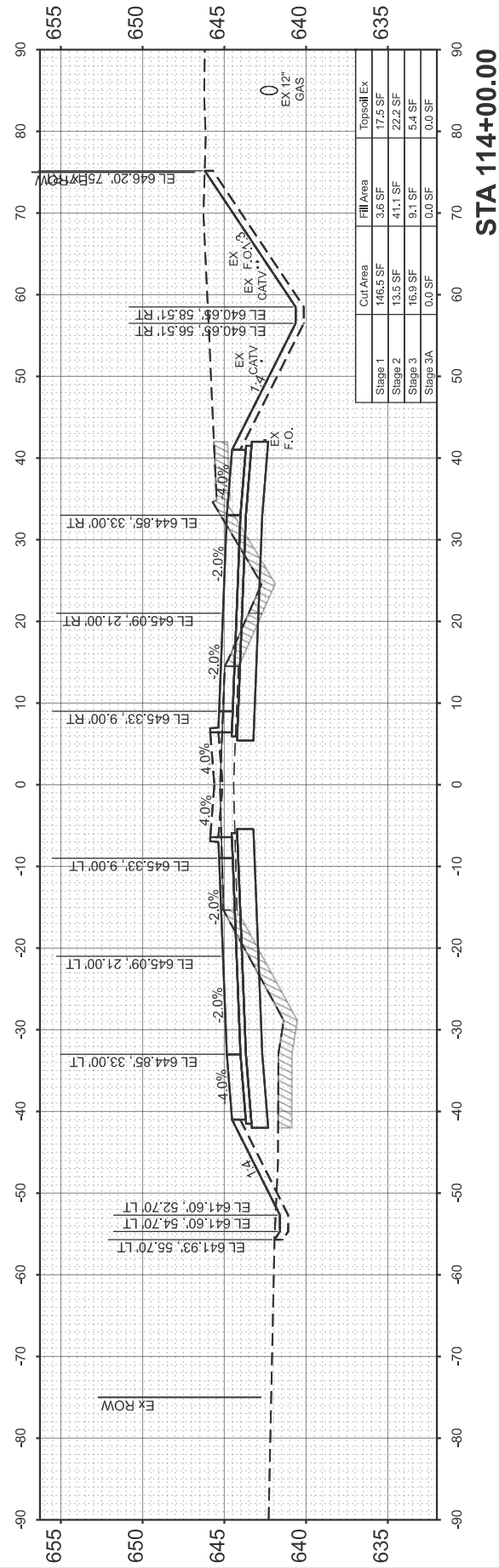
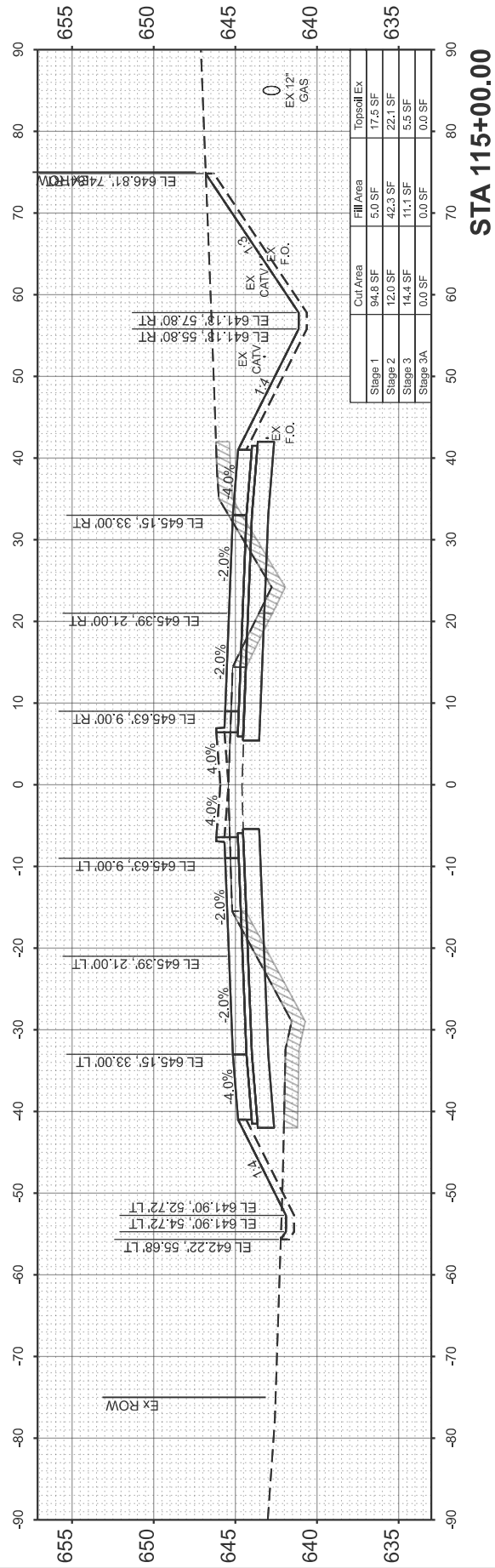
REVISED	-	
REVISED	-	
REVISED	-	
REVISED	-	

**KENDALL COUNTY  
HIGHWAY DEPARTMENT**

**CH 11 (RIDGE RD)  
CROSS SECTIONS**

SCALE: H=10 V=5    SHEET 11    OF 65 SHEETS    STA.    TO STA.

RT. NO.	SECTION	COUNTY	TOTAL SHEETS	SHEET NO.
CH11	22-00168-00-RP	KENDALL	367	307
CONTRACT NO. 87899				
ILLINOIS FED. AID PROJECT				



FINISH	SURVEYED	BY	DATE
SURVEY	PLOTTED		
NOTE BOOK	TEMPLATE		
NO.	AREAS CHECKED		

ORIGINAL	SURVEYED	BY	DATE
SURVEY	PLOTTED		
NOTE BOOK	TEMPLATE		
NO.	AREAS CHECKED		

MODEL: PR\_RIDGE - 116+00.00 (Sheet)  
FILE NAME: V:\3532 - Ridge Road - Plot to Black - Phase II\CADD\CADD Sheets\3532-sh1-sec-1.dgn



USER NAME	=	BDeCrane
DESIGNED	-	
DRAWN	-	
PLOT SCALE	=	\$\$\$CALE\$
PLOT DATE	=	2/6/2026

DESIGNED	-	
DRAWN	-	
CHECKED	-	
DATE	-	

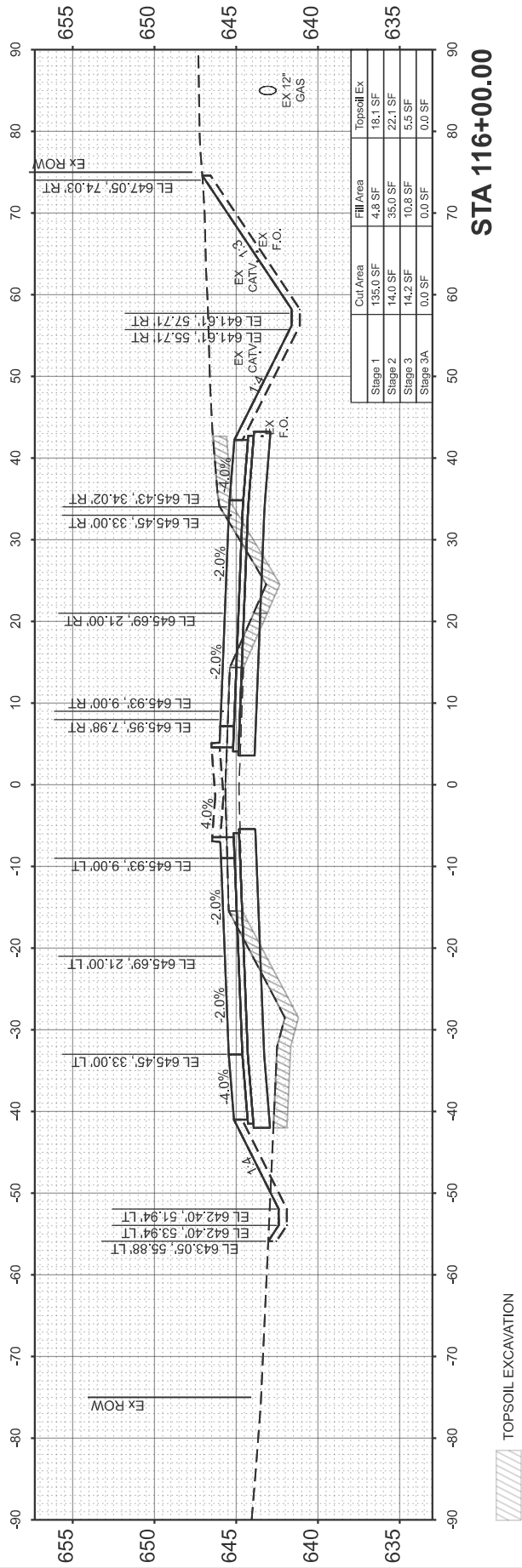
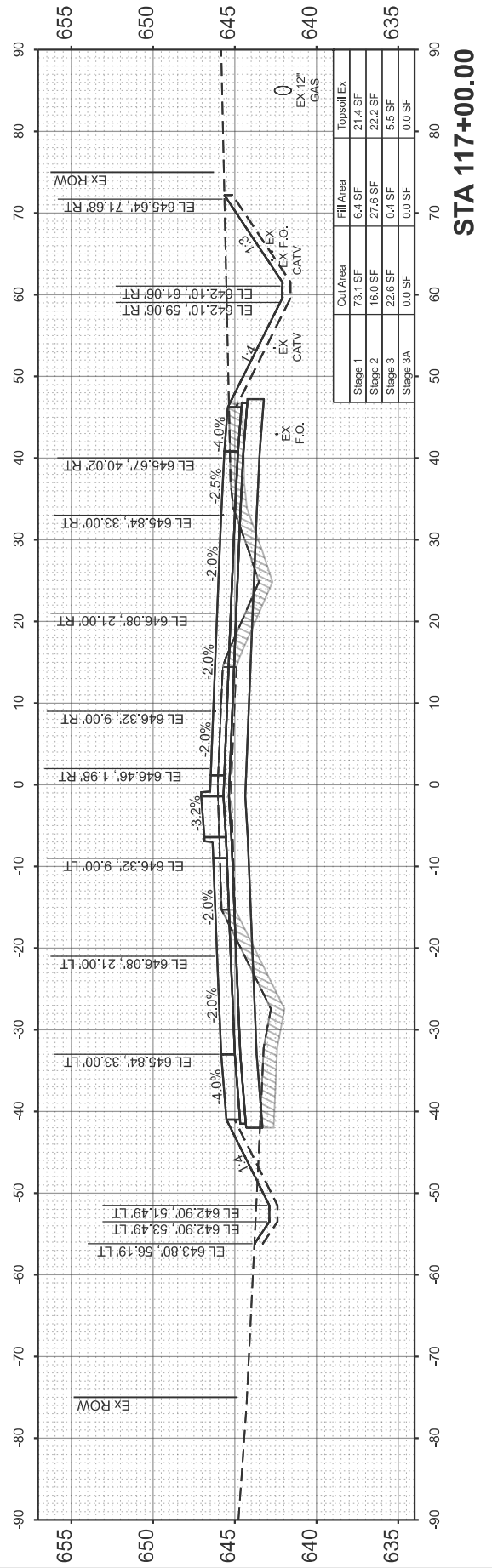
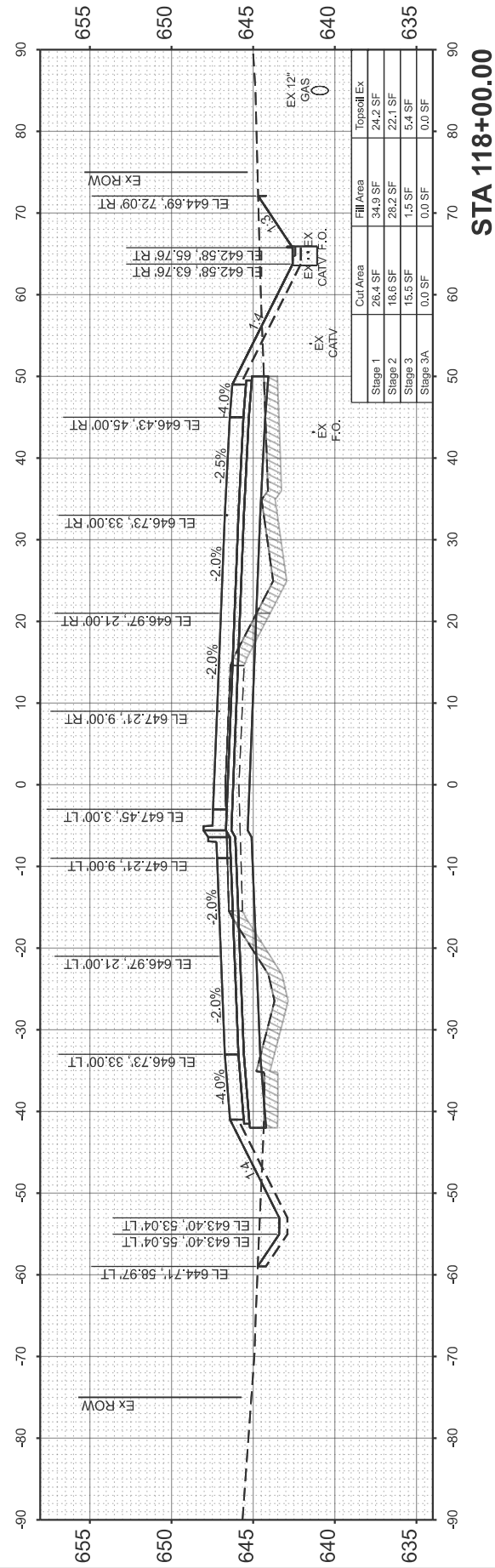
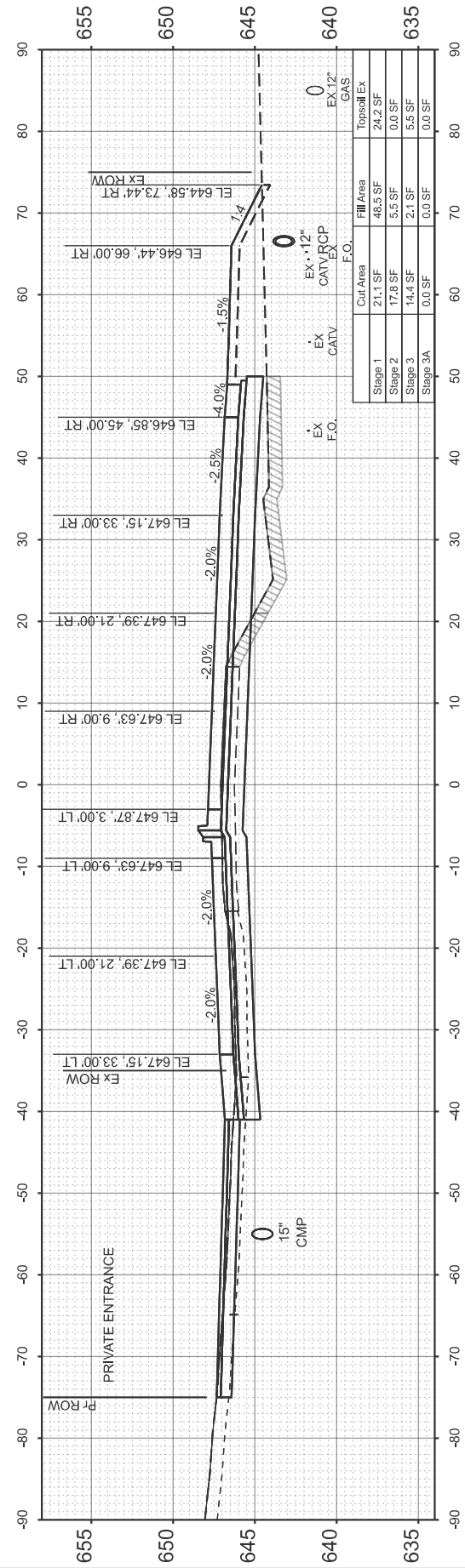
REVISED	-	
REVISED	-	
REVISED	-	
REVISED	-	

**KENDALL COUNTY  
HIGHWAY DEPARTMENT**

**CH 11 (RIDGE RD)  
CROSS SECTIONS**

SCALE: H=10 V=5    SHEET 12    OF 65 SHEETS    STA.    TO STA.

RTE. NO.	SECTION	COUNTY	TOTAL SHEETS	SHEET NO.
CH11	22-00168-00-RP	KENDALL	367	308
CONTRACT NO. 87899				
ILLINOIS    FED. AID PROJECT				

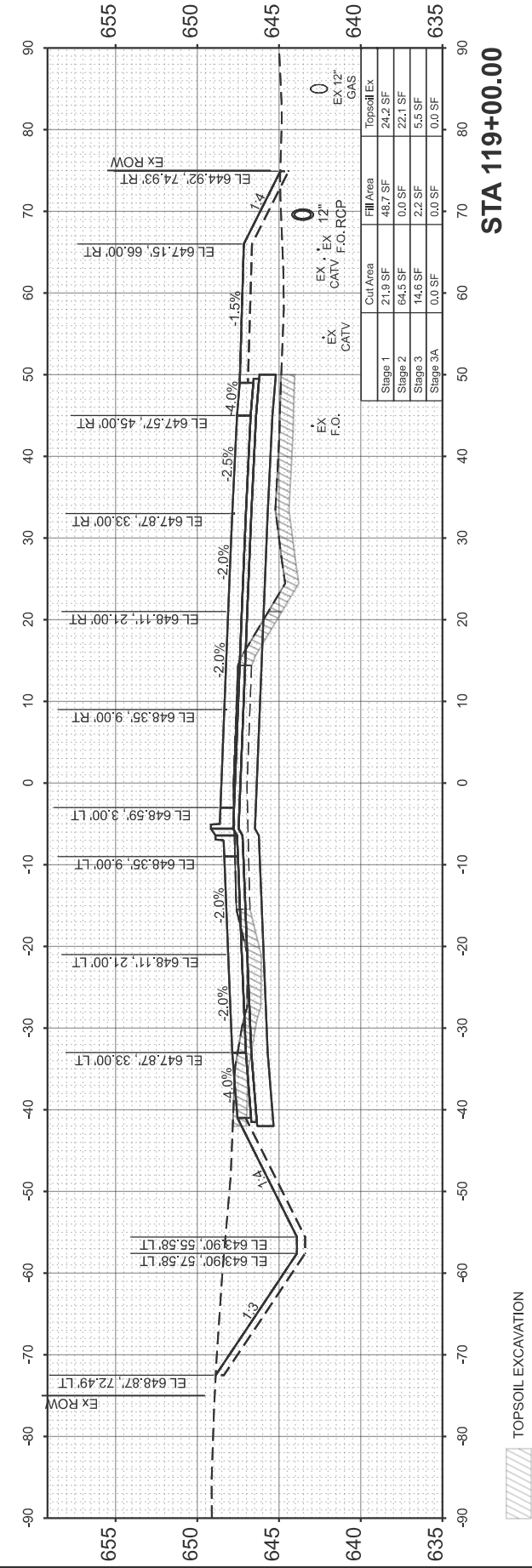
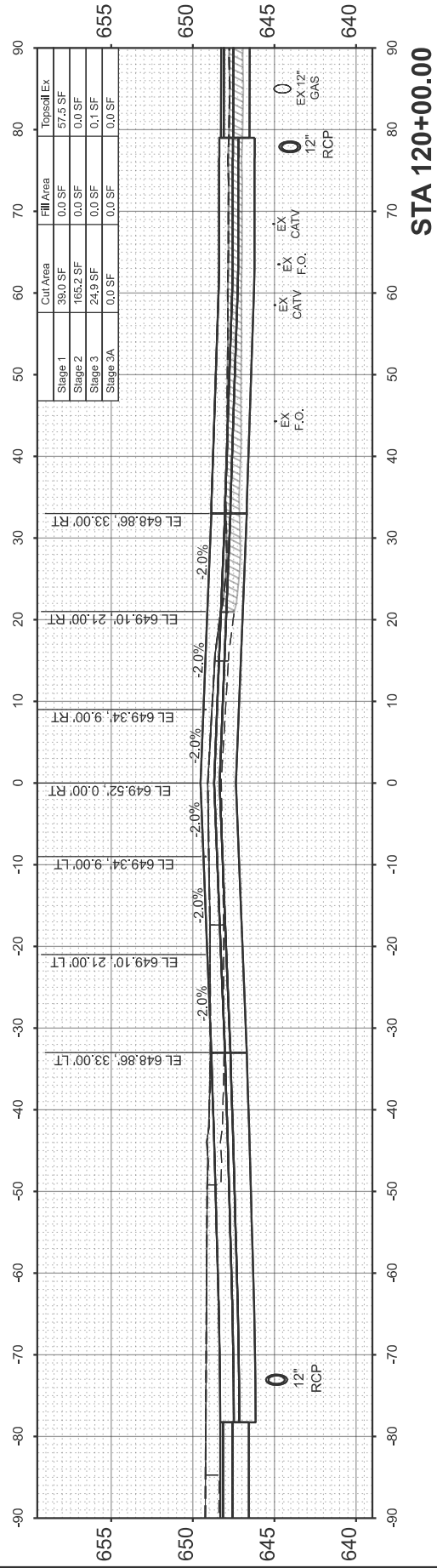
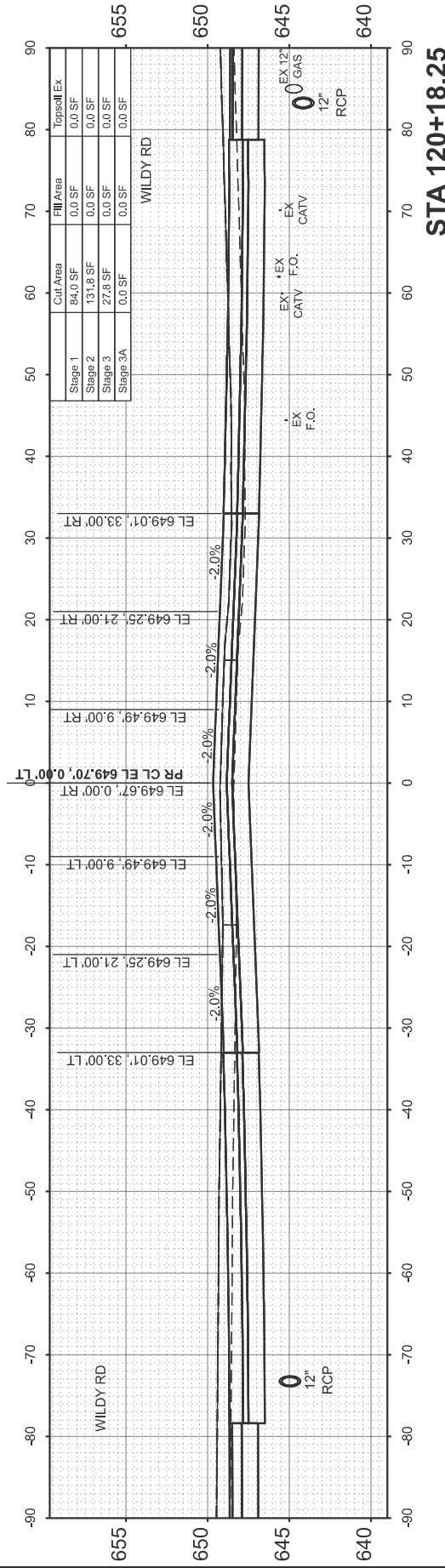
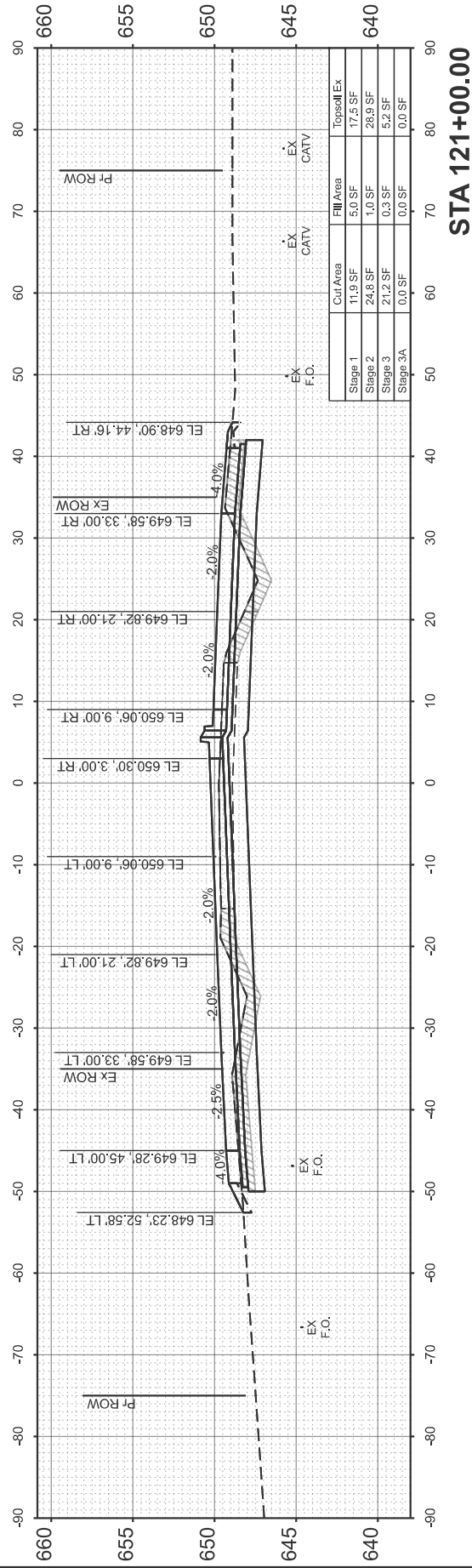
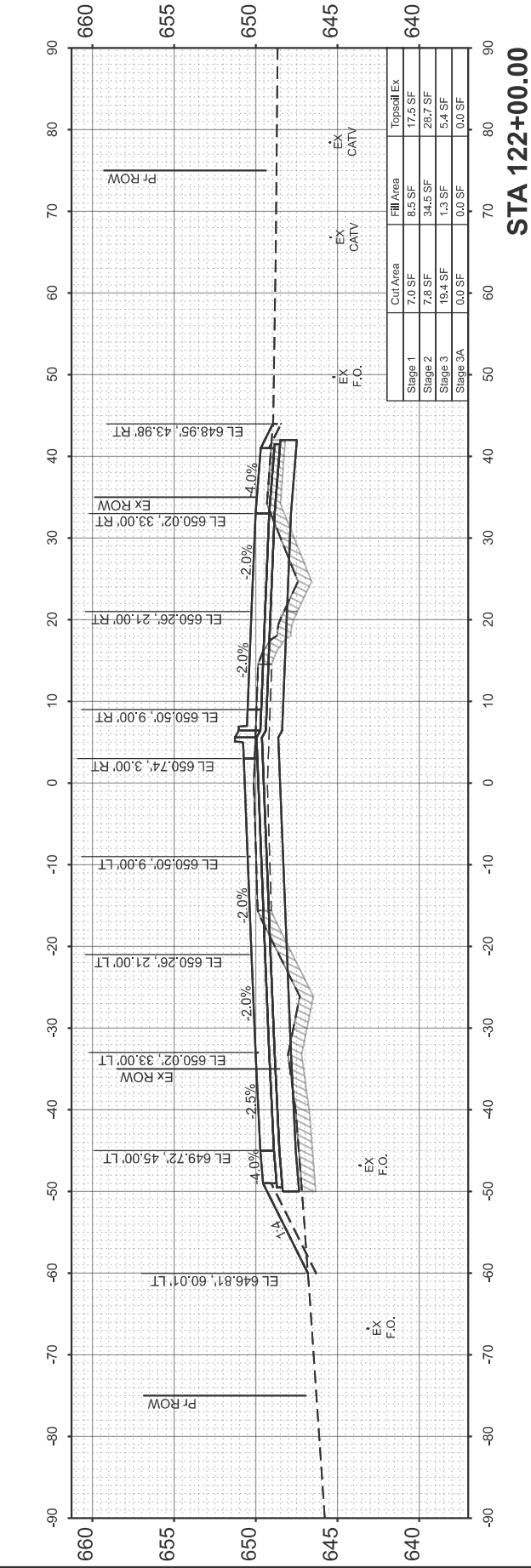


TOPSOIL EXCAVATION

FINAL SURVEY	SURVEYED	BY	DATE
NOTE BOOK	PLOTTED		
AREAS CHECKED	TEMPLATE		
NO.	AREAS CHECKED		

ORIGINAL SURVEY	SURVEYED	BY	DATE
NOTE BOOK	PLOTTED		
AREAS CHECKED	TEMPLATE		
NO.	AREAS CHECKED		

MODEL: PFL RIDGE - 119+00.00 (Sheet)  
 FILE NAME: V:\3532 - Ridge Road - Pfl to Black - Phase II\CADD\CADD Sheets\3532-sh1-sec-1.dgn



USER NAME	= BDeCrane
PLOT SCALE	= \$\$\$CALE\$
PLOT DATE	= 2/6/2026

DESIGNED	-
DRAWN	-
CHECKED	-
DATE	-

REVISED	-
REVISED	-
REVISED	-
REVISED	-

**KENDALL COUNTY  
HIGHWAY DEPARTMENT**

**CH 11 (RIDGE RD)  
CROSS SECTIONS**

SCALE: H=10 V=5 SHEET 13 OF 65 SHEETS STA. TO STA.

ROUTE NO.	SECTION	COUNTY	TOTAL SHEETS	SHEET NO.
CH11	22-00168-00-RP	KENDALL	367	309
CONTRACT NO. 87899				
ILLINOIS FED. AID PROJECT				

TOPSOIL EXCAVATION

FINAL SURVEY	SURVEYED	BY	DATE
NOTE BOOK	PLOTTED		
NO.	TEMPLATE		
	AREAS CHECKED		
	AREAS CHECKED		

ORIGINAL SURVEY	SURVEYED	BY	DATE
NOTE BOOK	PLOTTED		
NO.	TEMPLATE		
	AREAS CHECKED		
	AREAS CHECKED		

MODEL: PR\_RIDGE - 123+00.00 [Sheet]  
 FILE NAME: V:\3532 - Ridge Road - Plot to Black - Phase II\CADD\CADD\_Sheets\3532-sh1-sec-1.dgn



USER NAME	= BDeCrane
DESIGNED	-
DRAWN	-
PLOT SCALE	= \$\$\$CALE\$
PLOT DATE	= 2/6/2026

DESIGNED	-
DRAWN	-
CHECKED	-
DATE	-

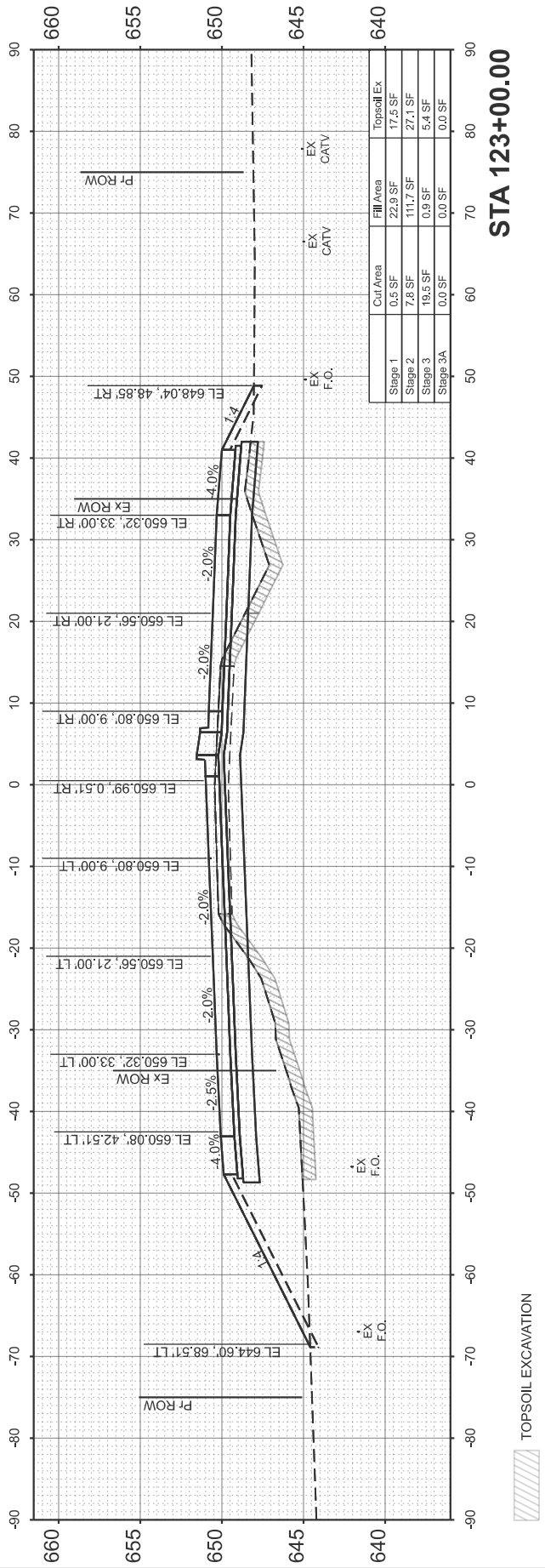
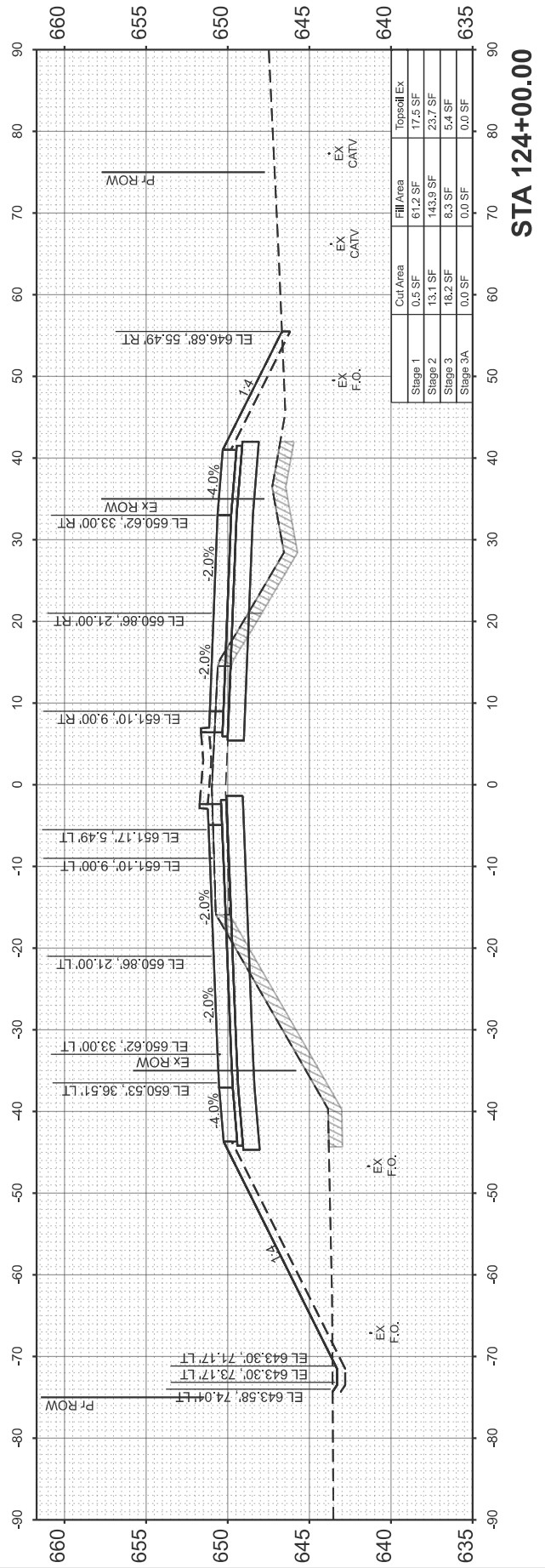
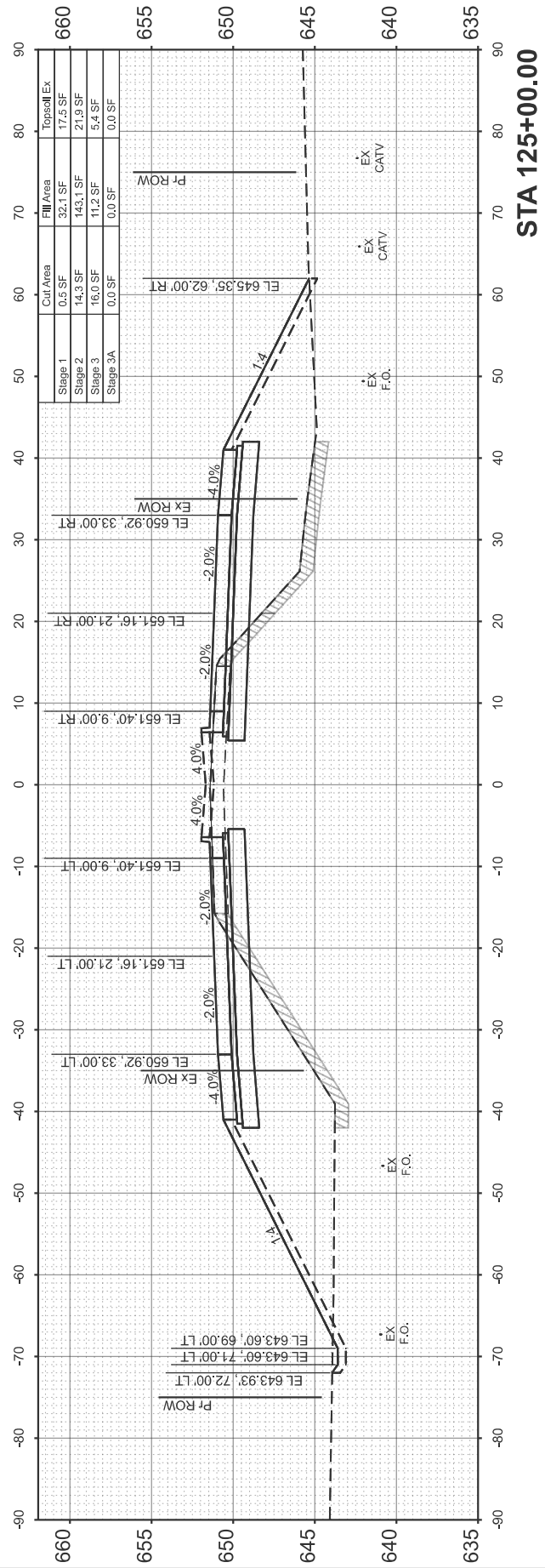
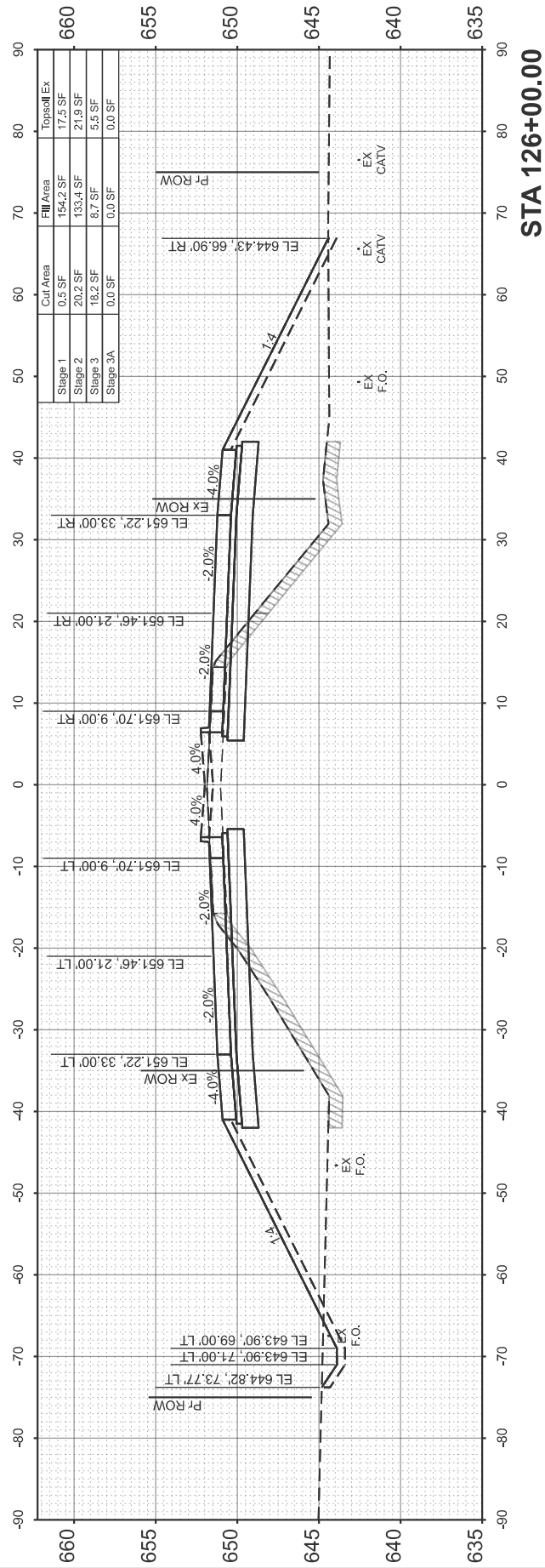
REVISED	-
REVISED	-
REVISED	-
REVISED	-

**KENDALL COUNTY  
HIGHWAY DEPARTMENT**

**CH 11 (RIDGE RD)  
CROSS SECTIONS**

SCALE: H=10 V=5 SHEET 14 OF 65 SHEETS STA. TO STA.

ROUTE NO.	SECTION	COUNTY	TOTAL SHEETS	SHEET NO.
CH11	22-00168-00-RP	KENDALL	367	310
CONTRACT NO. 87899				
ILLINOIS FED. AID PROJECT				



TOPSOIL EXCAVATION

FINAL SURVEY	SURVEYED	BY	DATE
NOTE BOOK	PLOTTED		
NO.	TEMPLATE		
	AREAS CHECKED		
	AREAS CHECKED		

ORIGINAL SURVEY	SURVEYED	BY	DATE
NOTE BOOK	PLOTTED		
NO.	TEMPLATE		
	AREAS CHECKED		
	AREAS CHECKED		

MODEL: PR\_RIDGE - 127+00.00 [Sheet]  
 FILE NAME: V:\3532 - Ridge Road - Plot to Black - Phase II\CADD\CADD Sheets\3532-sh1-sec-1.dgn



USER NAME	= BDeCrane
DESIGNED	-
DRAWN	-
CHECKED	-
DATE	-
PLOT SCALE	= \$\$CALE\$
PLOT DATE	= 2/6/2026

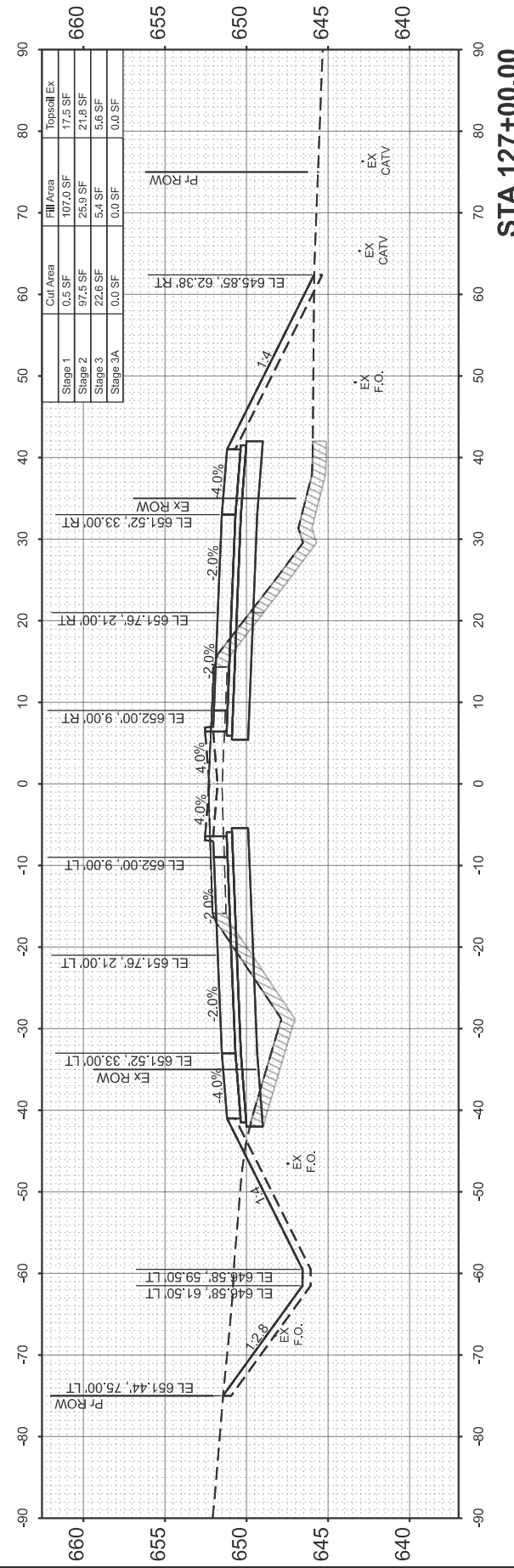
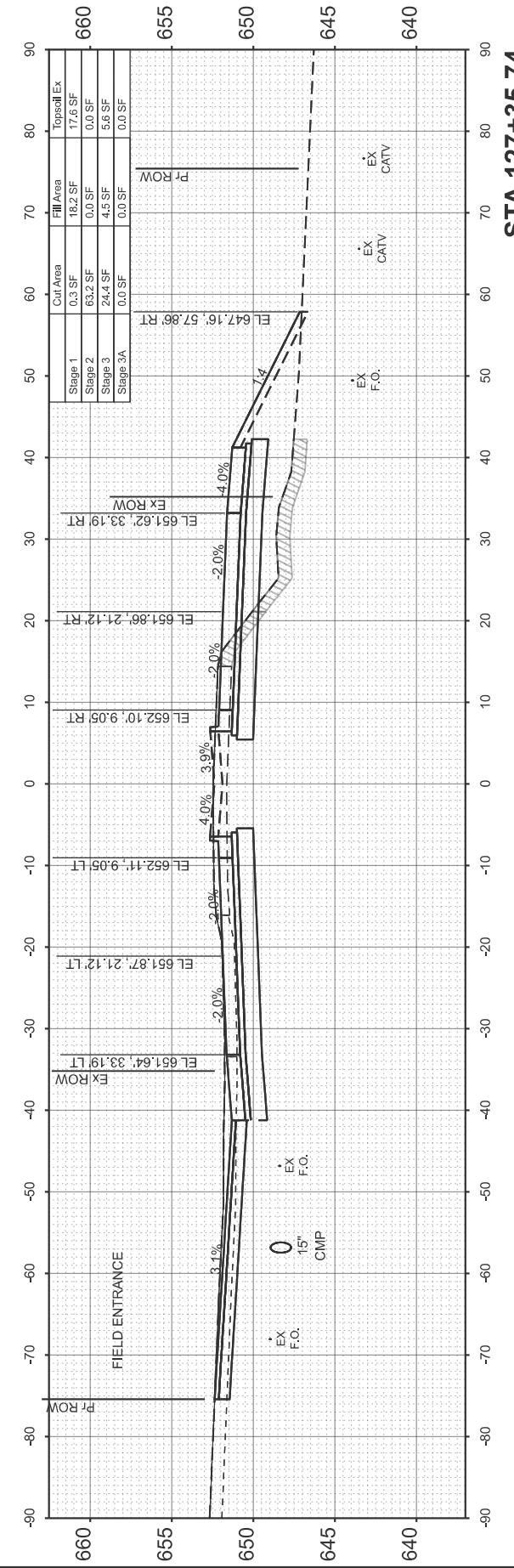
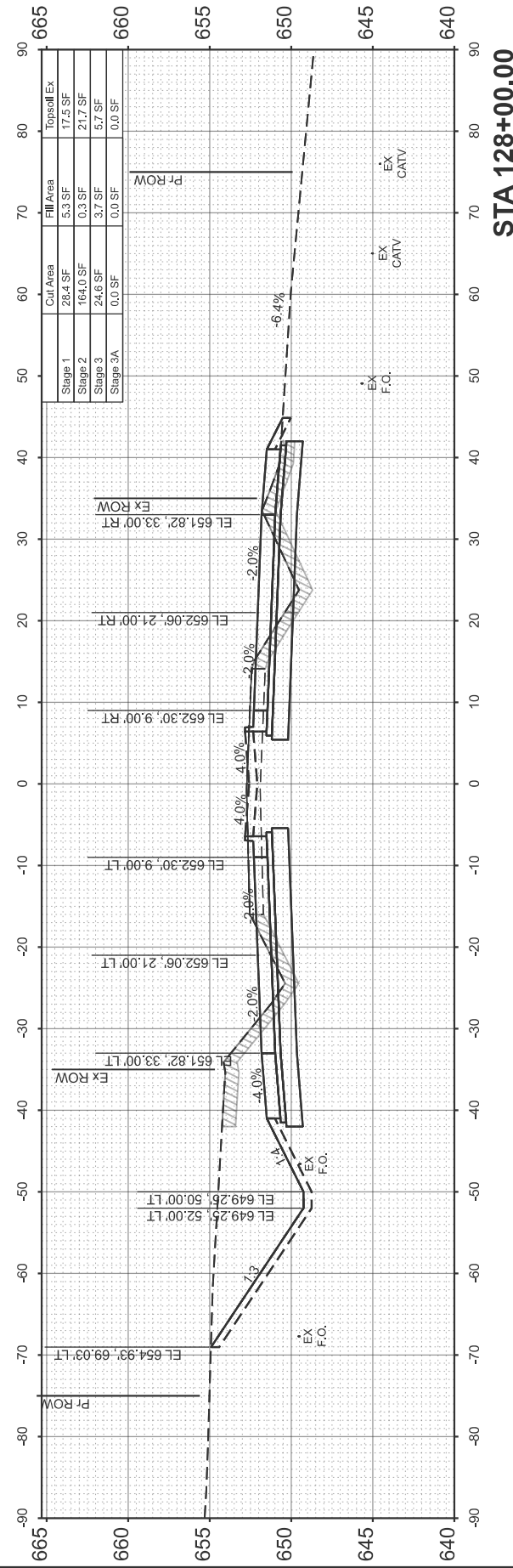
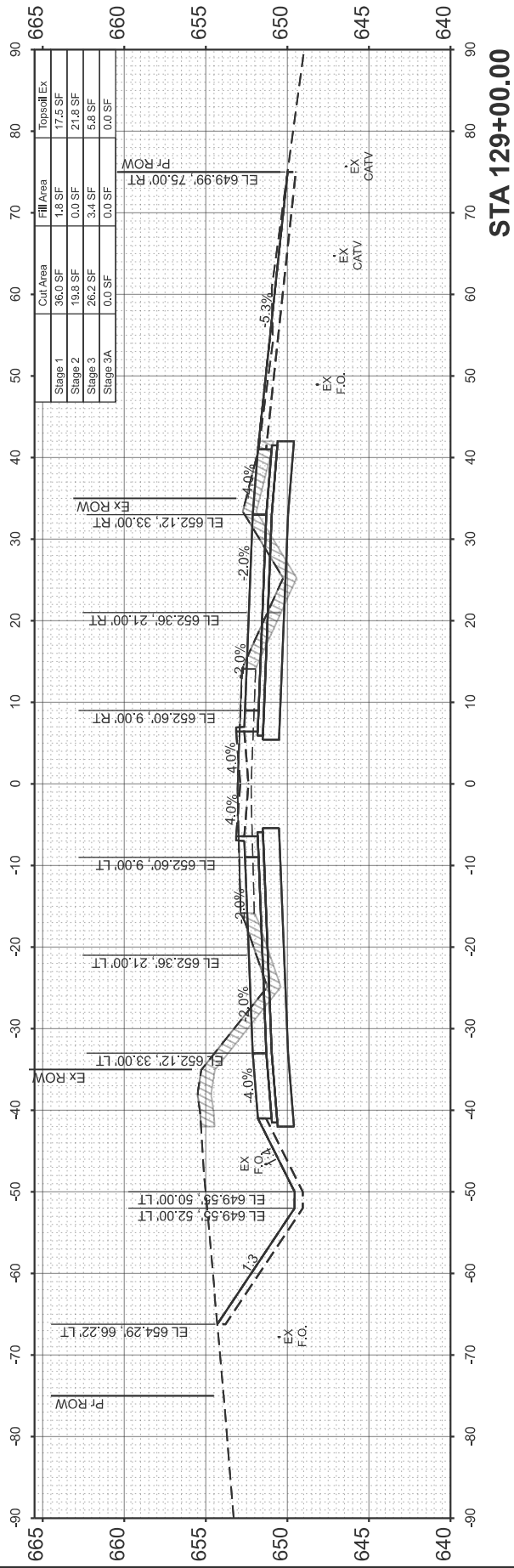
REVISION	-
REVISION	-
REVISION	-
REVISION	-
REVISION	-

**KENDALL COUNTY  
HIGHWAY DEPARTMENT**

**CH 11 (RIDGE RD)  
CROSS SECTIONS**

SCALE: H=10 V=5 SHEET 15 OF 65 SHEETS STA. TO STA.

ROUTE NO.	SECTION	COUNTY	TOTAL SHEETS	SHEET NO.
CH11	22-00168-00-RP	KENDALL	367	311
CONTRACT NO. 87899				
ILLINOIS FED. AID PROJECT				





FINAL SURVEY	SURVEYED	BY	DATE
PLOTTED	PLOTTED		
NOTE BOOK	TEMPLATE		
AREAS CHECKED	AREAS CHECKED		
NO.			

ORIGINAL SURVEY	SURVEYED	BY	DATE
PLOTTED	PLOTTED		
NOTE BOOK	TEMPLATE		
AREAS CHECKED	AREAS CHECKED		
NO.			

MODEL: PR\_RIDGE - 134+00.00 [Sheet]  
 FILE NAME: V:\3532 - Ridge Road - Plot to Black - Phase II\CADD\CADD Sheets\3532-sh1-sec-1.dgn



USER NAME	=	BDeCrane
DESIGNED	-	
DRAWN	-	
PLLOT SCALE	=	\$\$\$CALE\$
CHECKED	-	
DATE	-	
PLLOT DATE	=	2/6/2026

DESIGNED	-	
DRAWN	-	
CHECKED	-	
DATE	-	

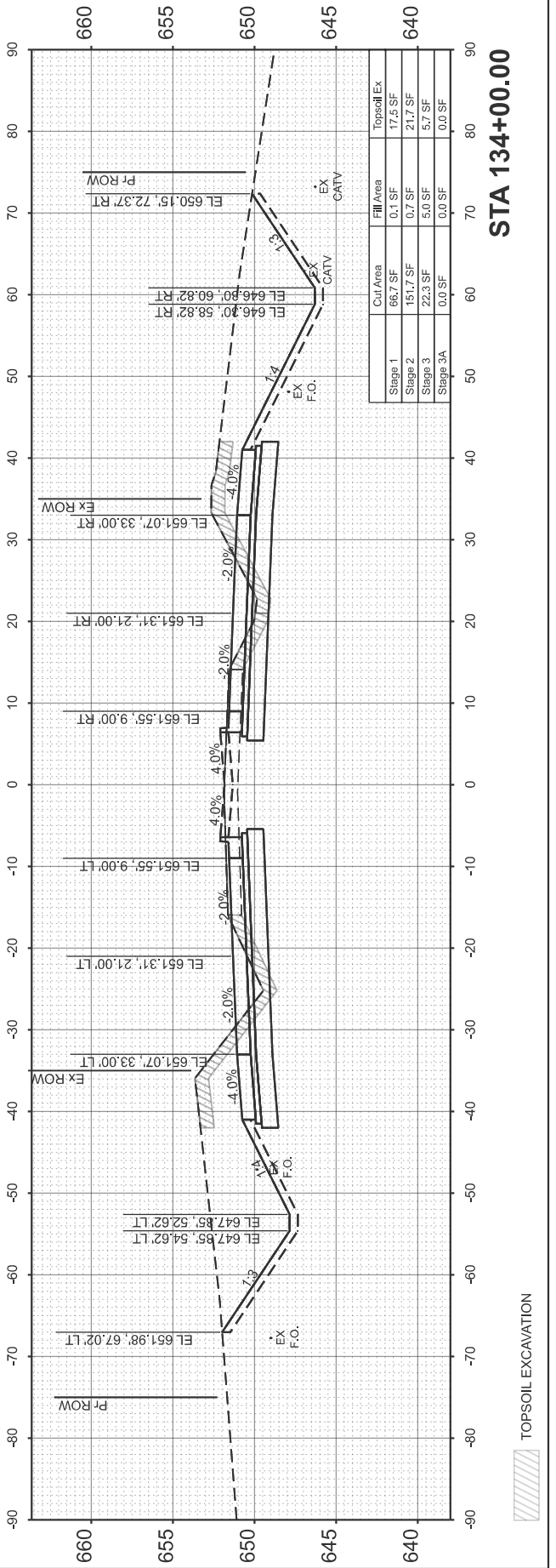
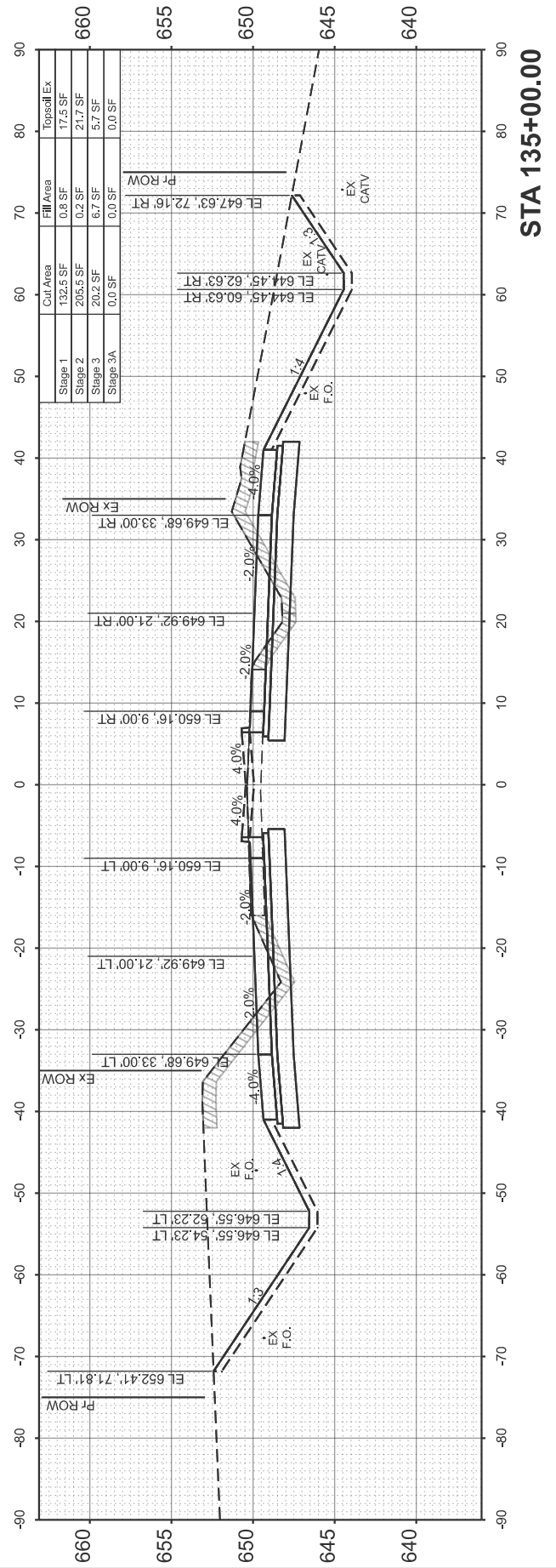
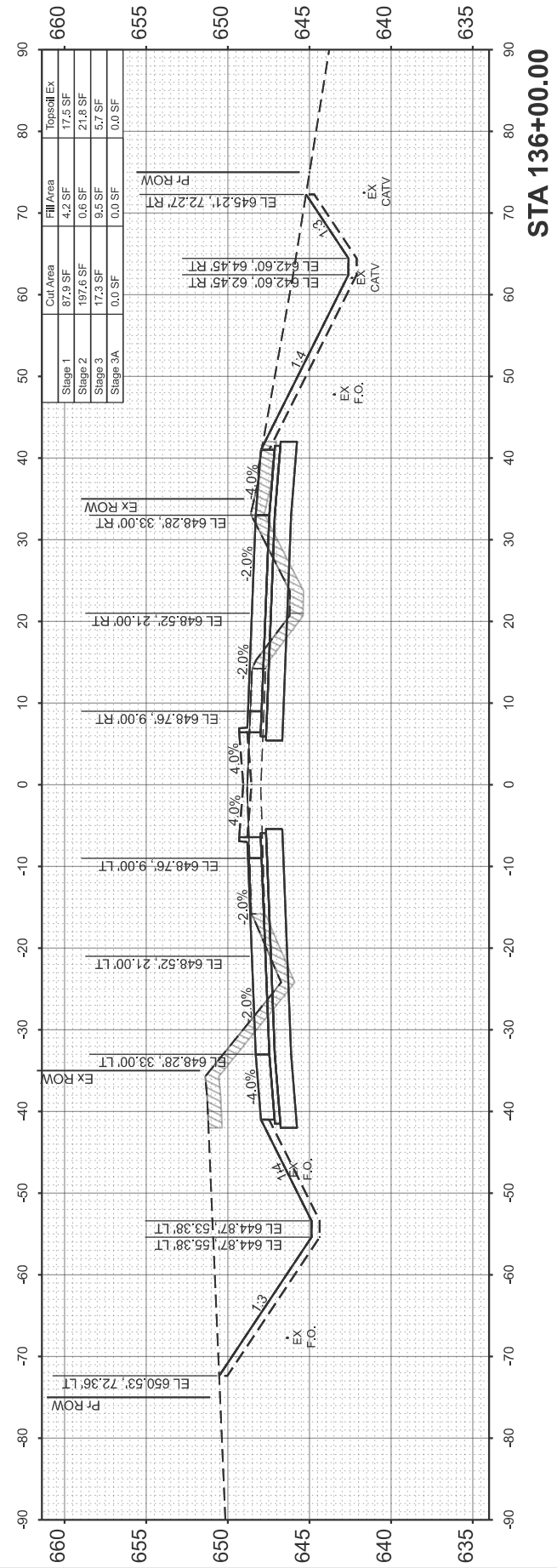
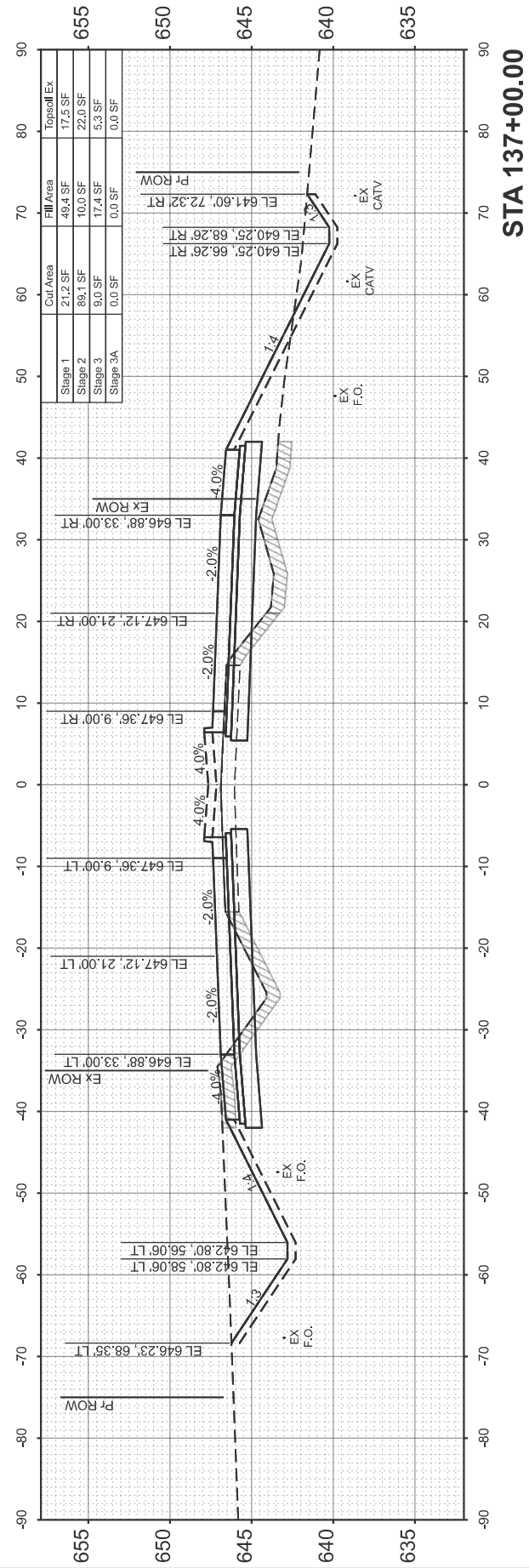
REVISED	-	
REVISED	-	
REVISED	-	
REVISED	-	

**KENDALL COUNTY  
HIGHWAY DEPARTMENT**

**CH 11 (RIDGE RD)  
CROSS SECTIONS**

SCALE: H=10 V=5 SHEET 17 OF 65 SHEETS STA. TO STA.

RT. NO.	SECTION	COUNTY	TOTAL SHEETS	SHEET NO.
CH11	22-00168-00-RP	KENDALL	367	313
CONTRACT NO. 87899				
ILLINOIS FED. AID PROJECT				

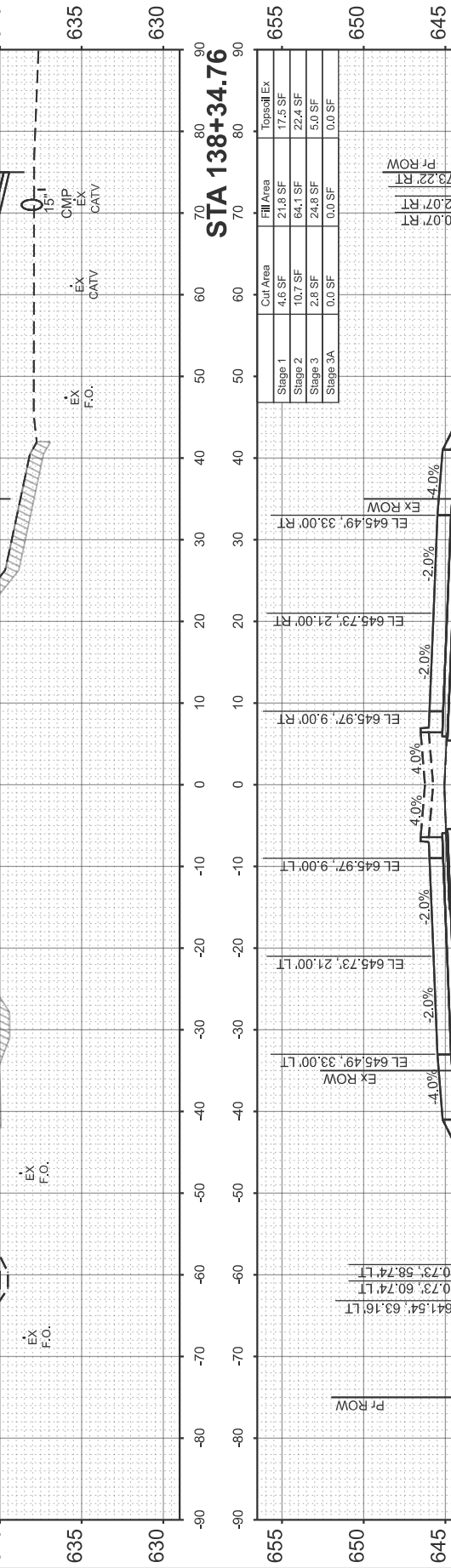
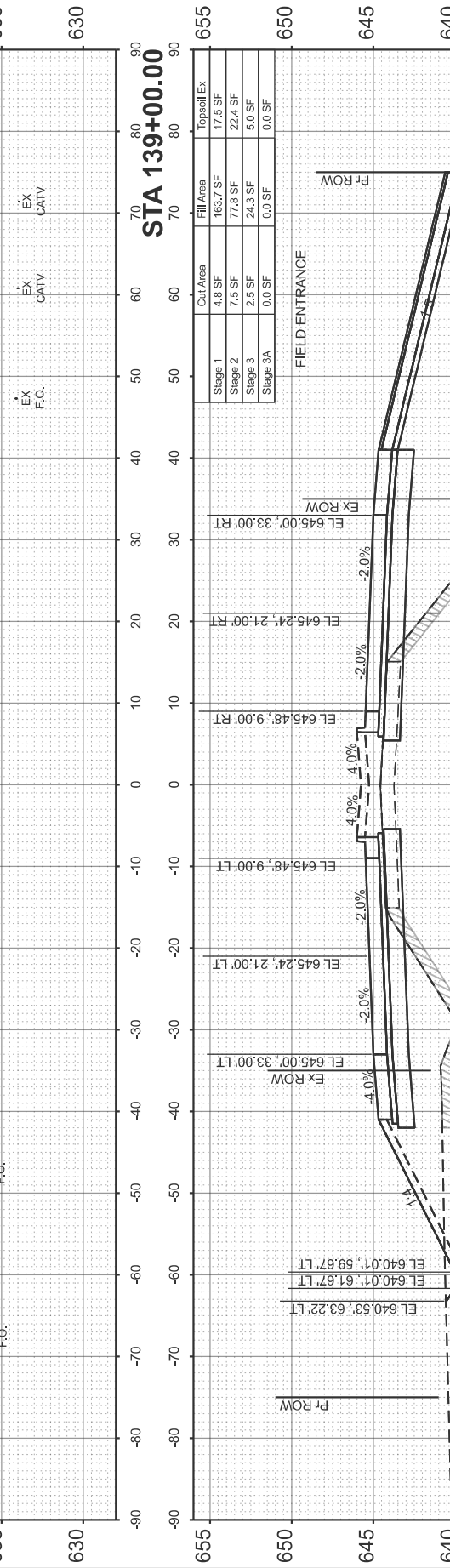
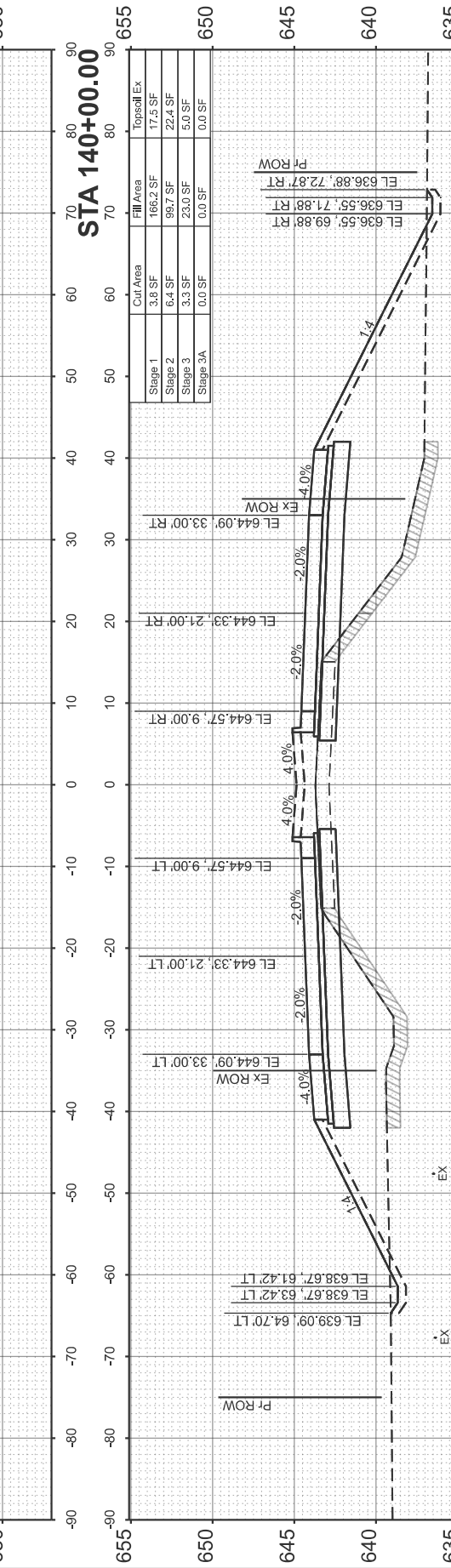
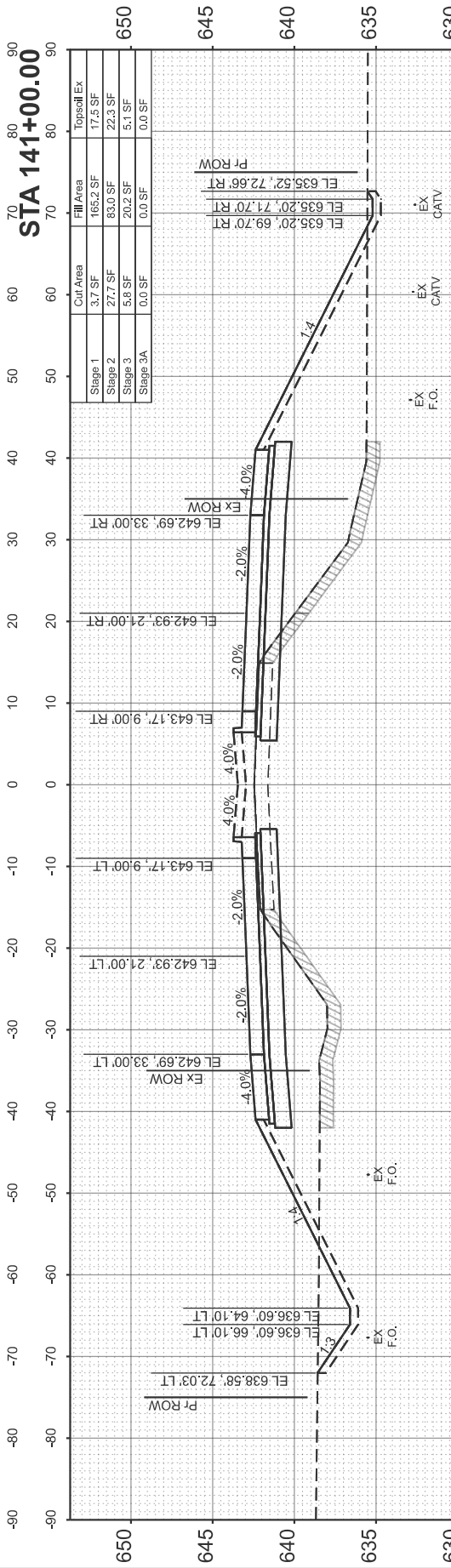
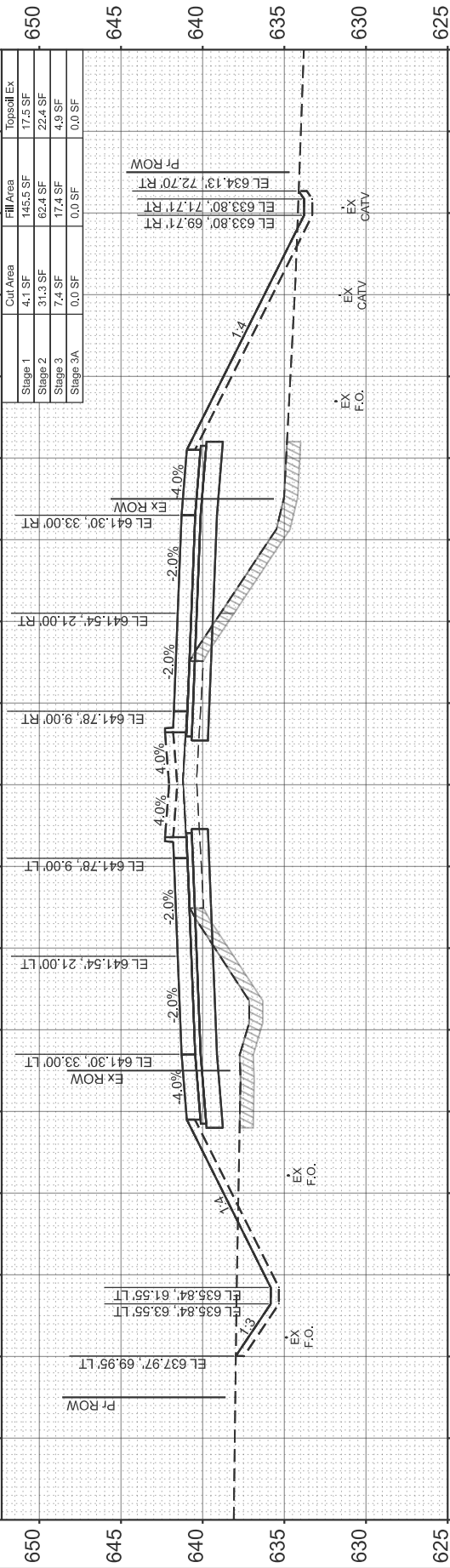


TOPSOIL EXCAVATION

FINAL SURVEY	SURVEYED	BY	DATE
PLOTTED	PLOTTED		
NOTE BOOK	NOTE BOOK		
AREAS CHECKED	AREAS CHECKED		
NO.	NO.		

ORIGINAL SURVEY	SURVEYED	BY	DATE
PLOTTED	PLOTTED		
NOTE BOOK	NOTE BOOK		
AREAS CHECKED	AREAS CHECKED		
NO.	NO.		

MODEL: PFL RIDGE - 138+00.00 [Sheet]  
FILE NAME: V:\3532 - Ridge Road - Pfl to Black - Phase II\CADD\CADD Sheets\3532-sh1-sec-1.dgn



USER NAME = BDeCrane  
PLOT SCALE = \$\$\$CALE\$  
PLOT DATE = 2/6/2026

DESIGNED -  
DRAWN -  
CHECKED -  
DATE -

REVISED -  
REVISED -  
REVISED -  
REVISED -

**KENDALL COUNTY  
HIGHWAY DEPARTMENT**

**CH 11 (RIDGE RD)  
CROSS SECTIONS**

SCALE: H=10 V=5 SHEET 18 OF 65 SHEETS STA. TO STA.

CH11	SECTION	COUNTY	TOTAL SHEETS	SHEET NO.
	22-00168-00-RP	KENDALL	367	314
				CONTRACT NO. 87899
ILLINOIS FED. AID PROJECT				

FINAL SURVEY PLOTTED TEMPLATE AREAS CHECKED	BY	DATE
NO.		

ORIGINAL SURVEY PLOTTED TEMPLATE AREAS CHECKED	BY	DATE
NO.		

MODEL: PR\_RIDGE - 142+00.00 [Sheet]  
FILE NAME: V:\3532 - Ridge Road - Plot to Black - Phase II\CADD\CADD Sheets\3532-sh1-sec-1.dgn



USER NAME =	BDeCrane
DESIGNED -	
DRAWN -	
PLOT SCALE =	\$\$\$CALE\$
PLOT DATE =	2/6/2026

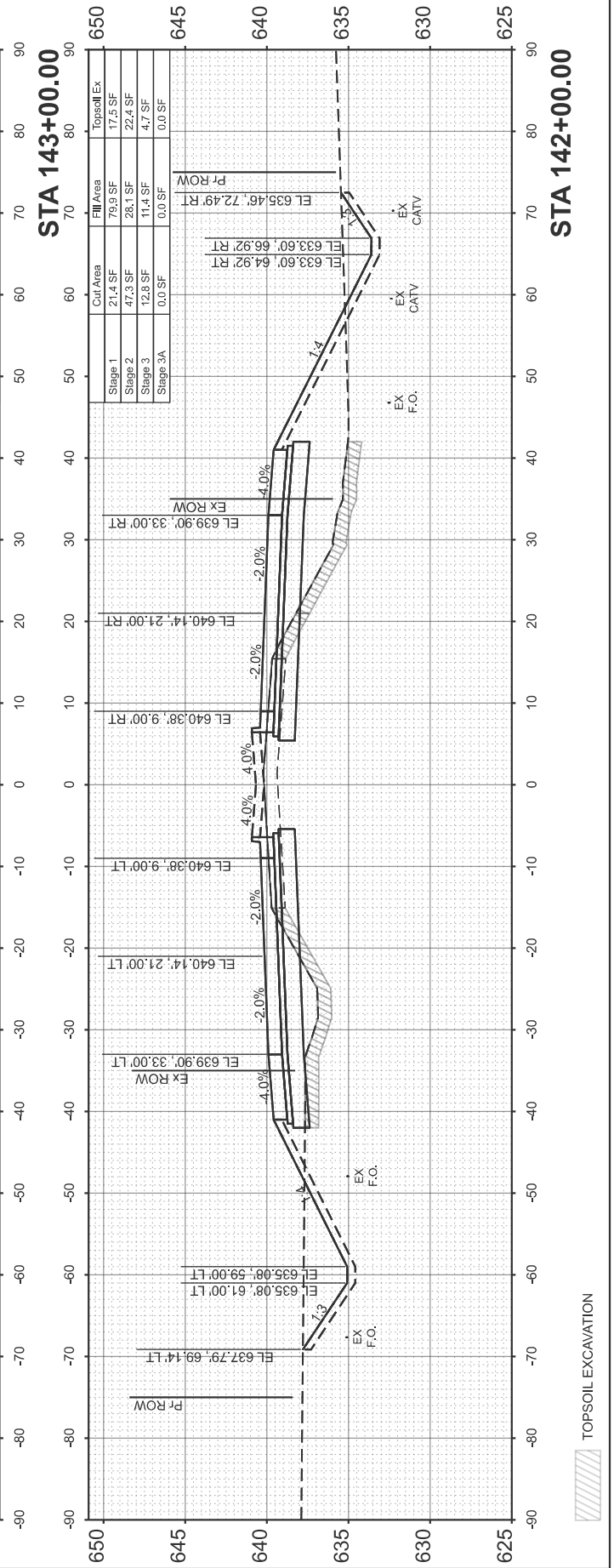
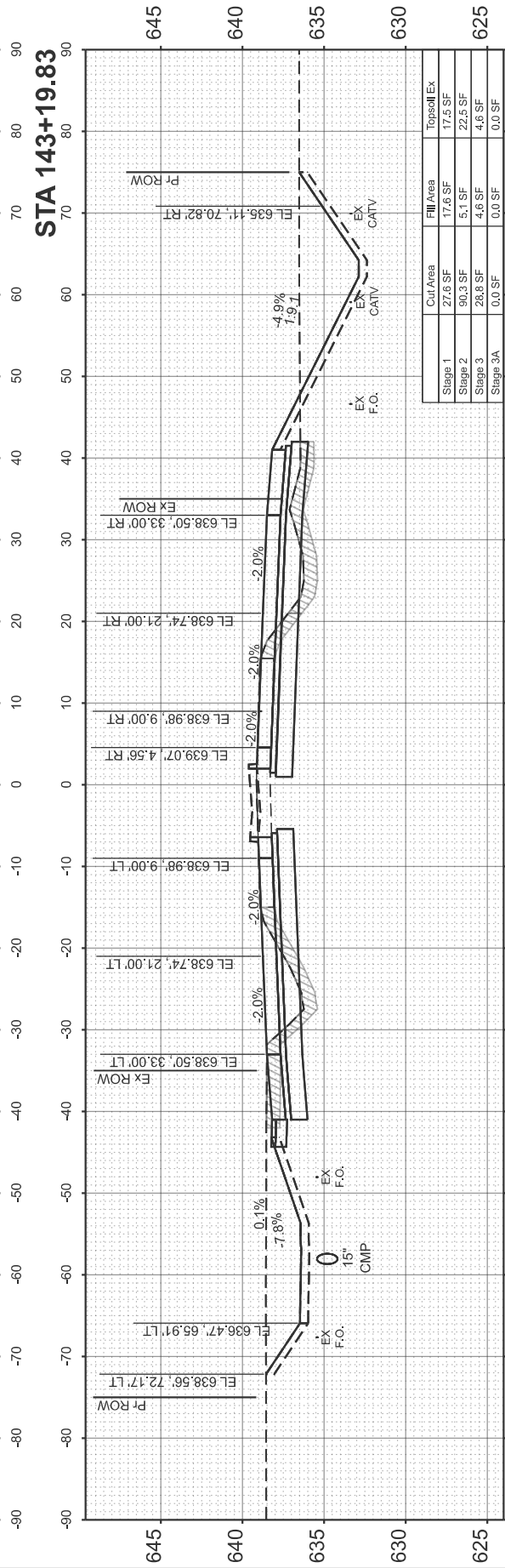
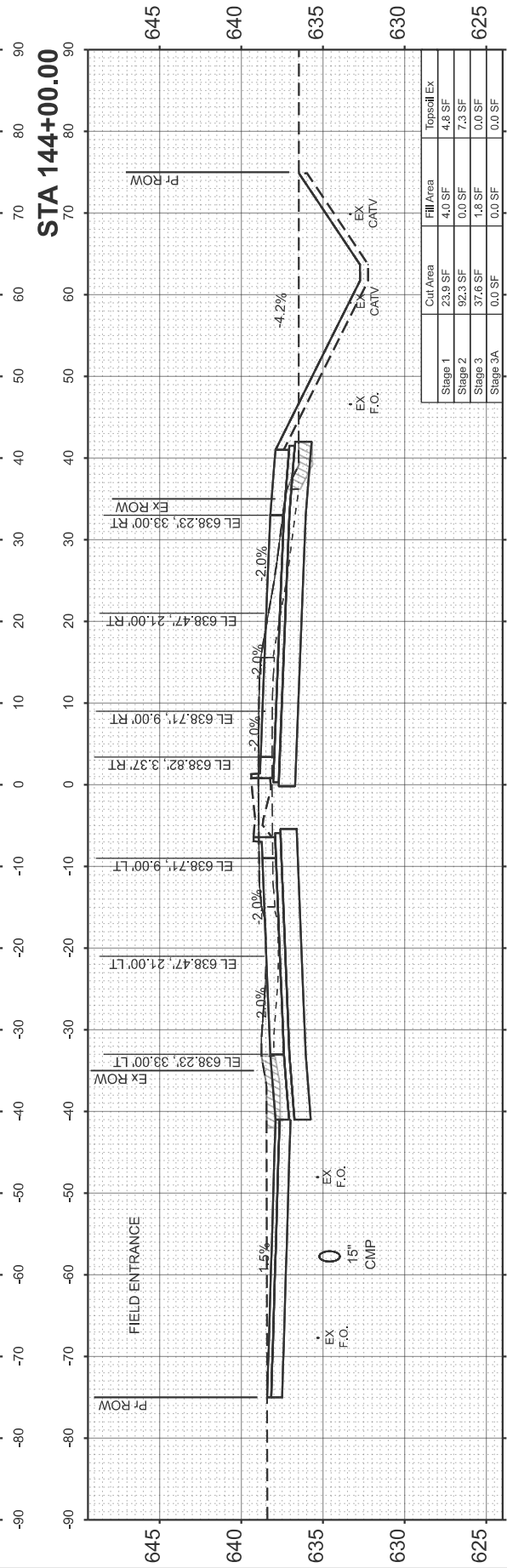
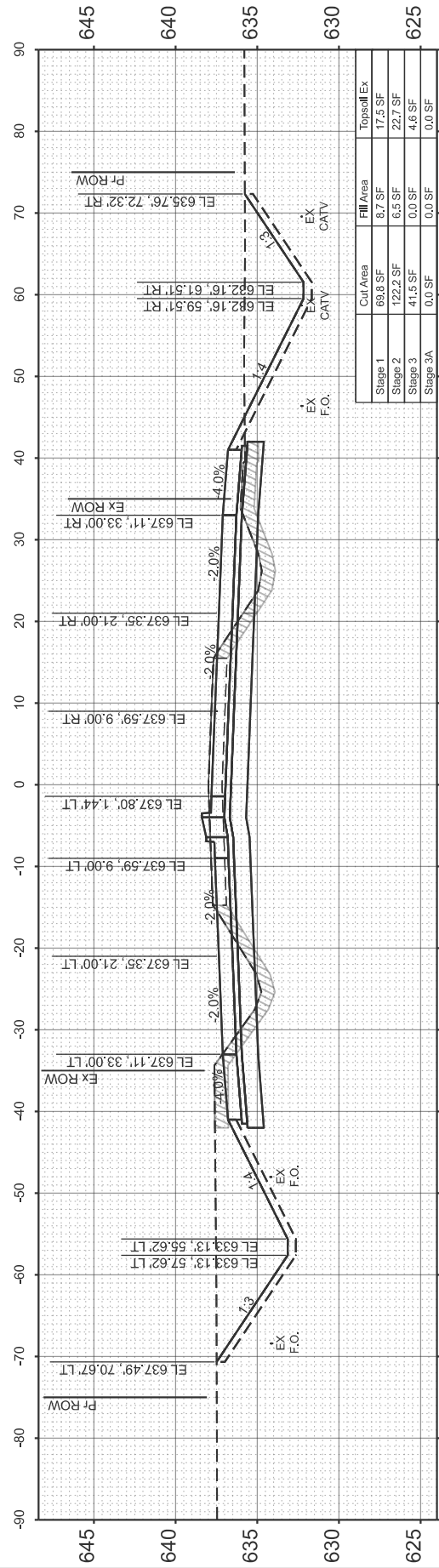
REVISIONS	
REVISIONS	
REVISIONS	
REVISIONS	
REVISIONS	

**KENDALL COUNTY  
HIGHWAY DEPARTMENT**

**CH 11 (RIDGE RD)  
CROSS SECTIONS**

SCALE: H=10 V=5 SHEET 19 OF 65 SHEETS STA. TO STA.

ROUTE NO.	SECTION	COUNTY	TOTAL SHEETS	SHEET NO.
CH11	22-00168-00-RP	KENDALL	367	315
CONTRACT NO. 87899				
ILLINOIS FED. AID PROJECT				



TOPSOIL EXCAVATION



FINAL SURVEY	SURVEYED	BY	DATE
NOTE BOOK	PLOTTED		
AREAS CHECKED	TEMPLATE		
NO.	AREAS CHECKED		

ORIGINAL SURVEY	SURVEYED	BY	DATE
NOTE BOOK	PLOTTED		
AREAS CHECKED	TEMPLATE		
NO.	AREAS CHECKED		

MODEL: PR\_RIDGE - 147+00.00 [Sheet]  
 FILE NAME: V:\3532 - Ridge Road - Plot to Black - Phase II\CADD\CADD Sheets\3532-shr-sec-1.dgn



USER NAME	=	BDeCrane
DESIGNED	-	
DRAWN	-	
PLOT SCALE	=	\$\$\$CALE\$
PLotted DATE	=	2/6/2026

DESIGNED	-	
DRAWN	-	
CHECKED	-	
DATE	-	

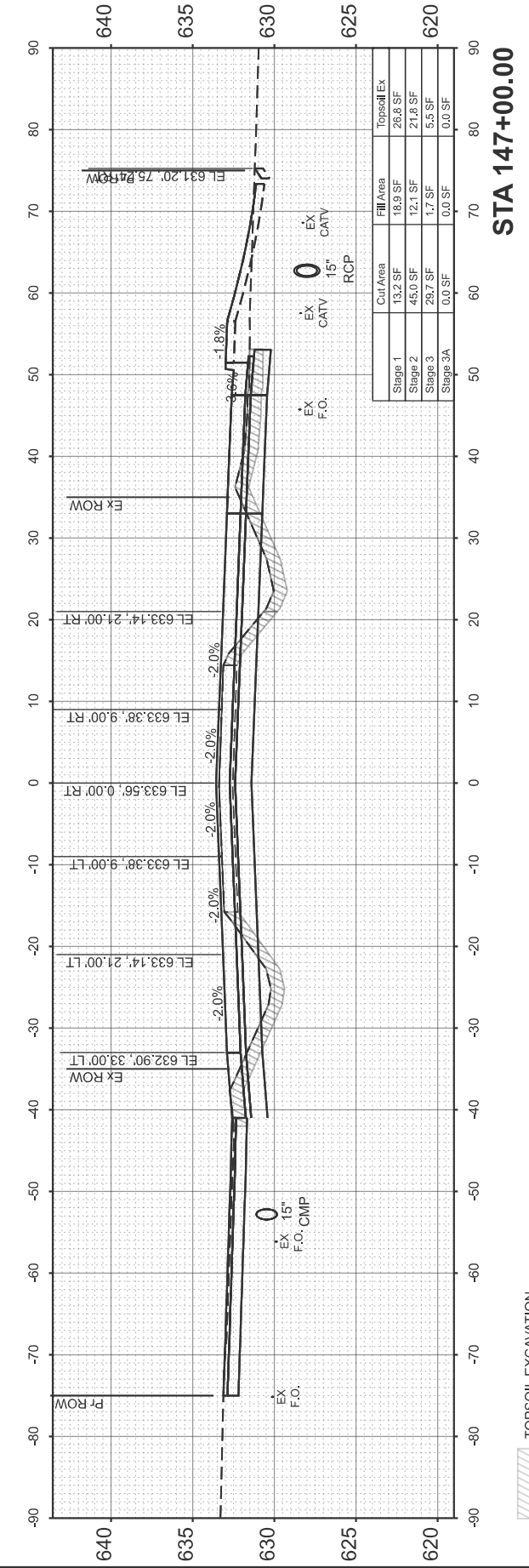
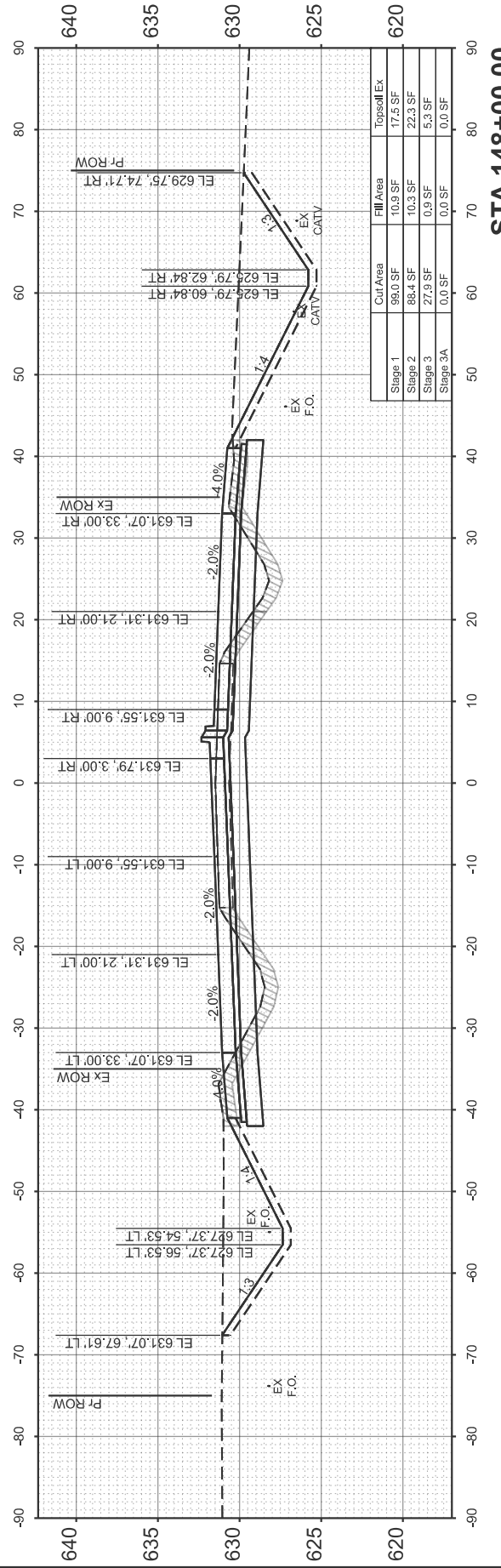
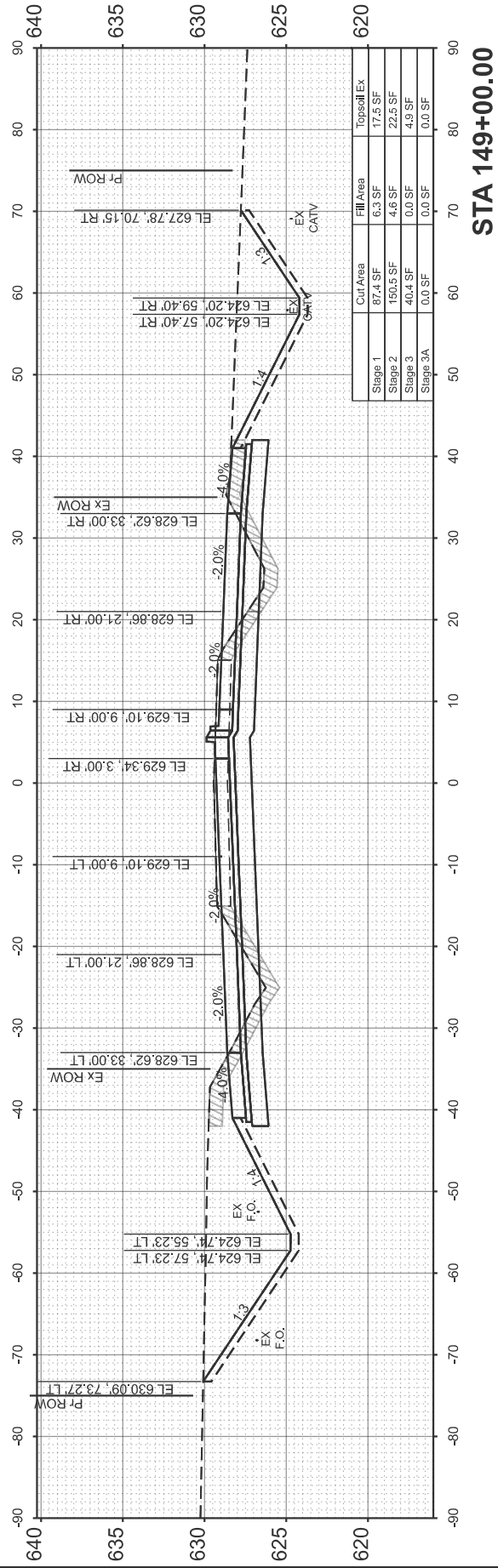
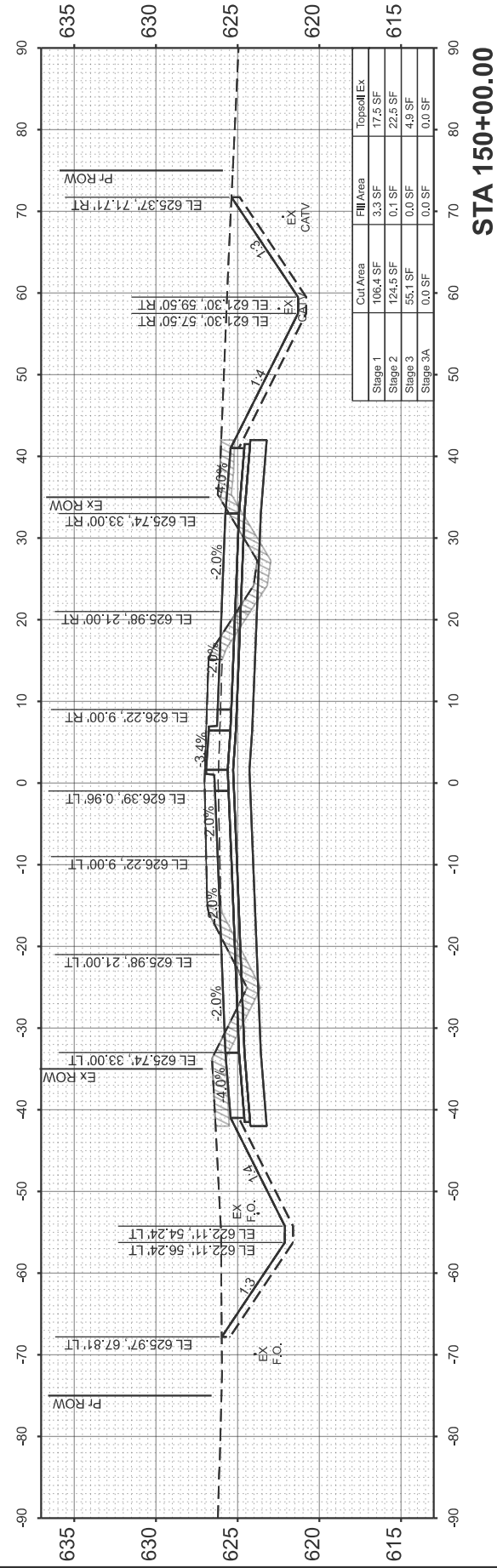
REVISED	-	
REVISED	-	
REVISED	-	
REVISED	-	

**KENDALL COUNTY  
HIGHWAY DEPARTMENT**

**CH 11 (RIDGE RD)  
CROSS SECTIONS**

SCALE: H=10 V=5    SHEET 21    OF 65 SHEETS    STA.    TO STA.

RT. NO.	SECTION	COUNTY	TOTAL SHEETS	SHEET NO.
CH11	22-00168-00-RP	KENDALL	367	317
CONTRACT NO. 87899				
ILLINOIS FED. AID PROJECT				



FINAL SURVEY	SURVEYED	BY	DATE
NOTE BOOK	PLOTTED		
NO.	TEMPLATE		
	AREAS CHECKED		
	AREAS CHECKED		

ORIGINAL SURVEY	SURVEYED	BY	DATE
NOTE BOOK	PLOTTED		
NO.	TEMPLATE		
	AREAS CHECKED		
	AREAS CHECKED		

MODEL: PR\_RIDGE - 151+00.00 [Sheet]  
FILE NAME: V:\3532 - Ridge Road - Plot to Black - Phase II\CADD\CADD Sheets\3532-sh1-sec-1.dgn



USER NAME =	BDeCrane
DESIGNED -	
DRAWN -	
PLOT SCALE =	\$\$\$CALE\$
PLOT DATE =	2/6/2026

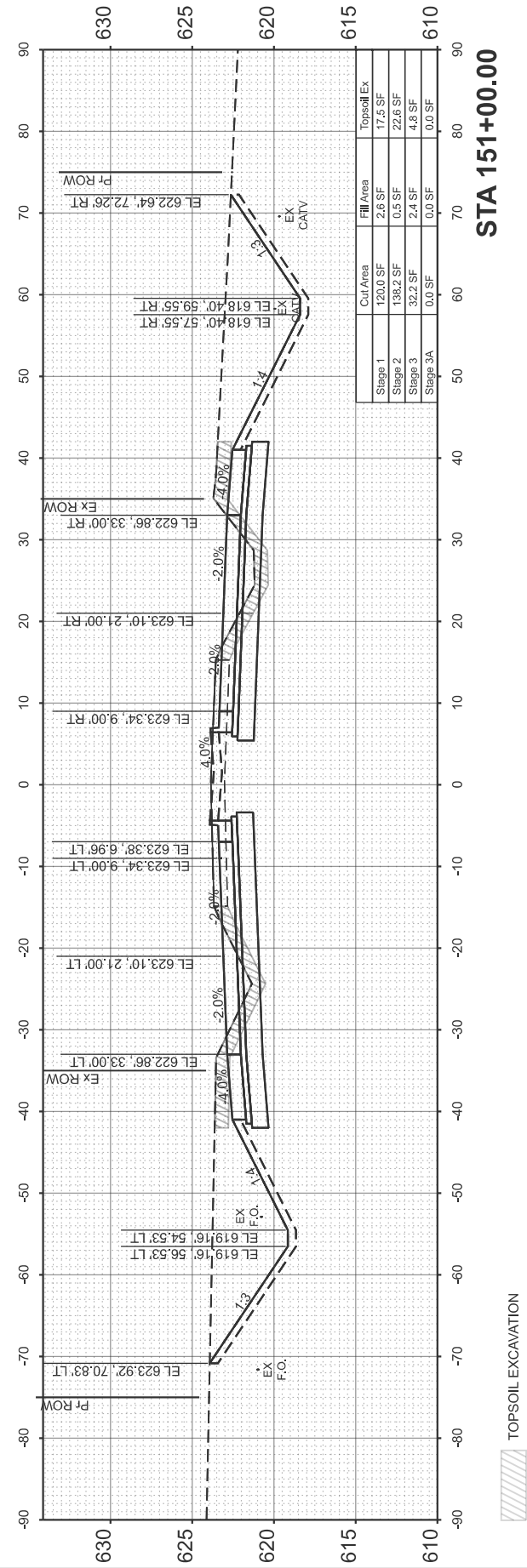
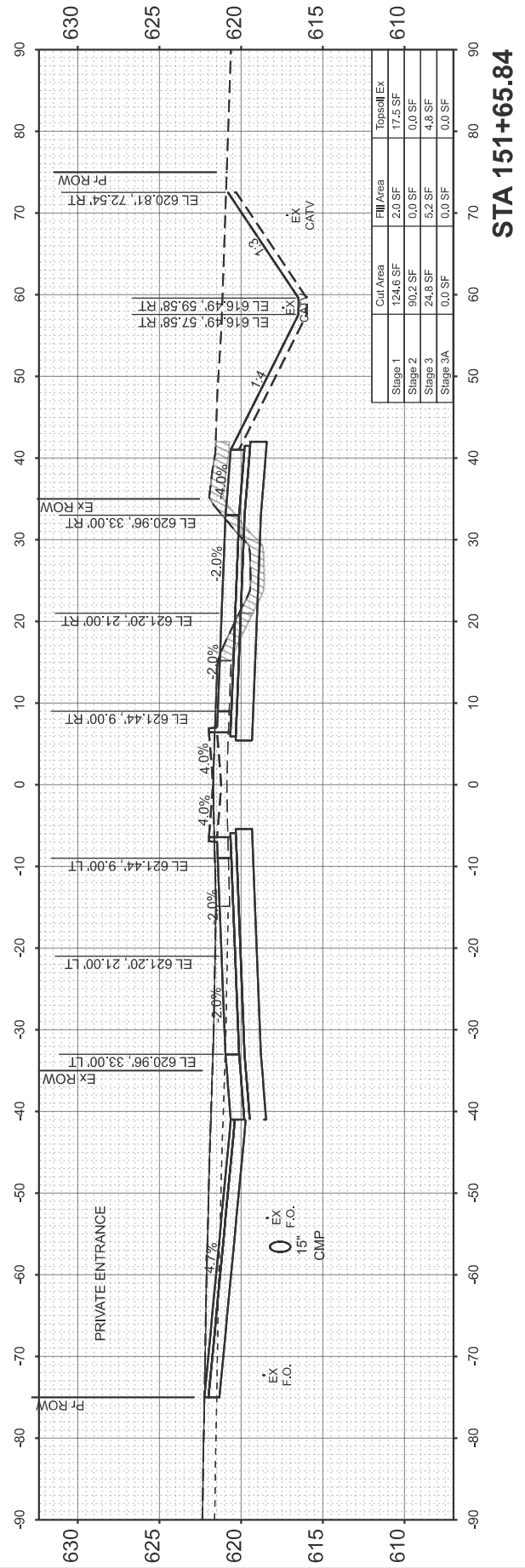
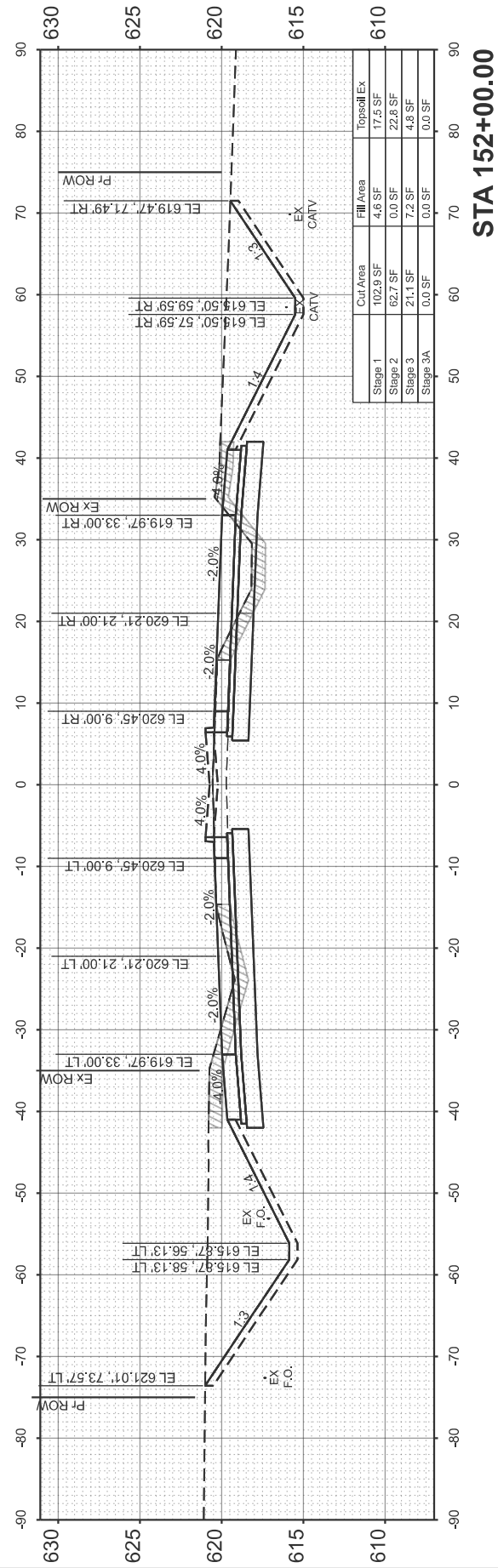
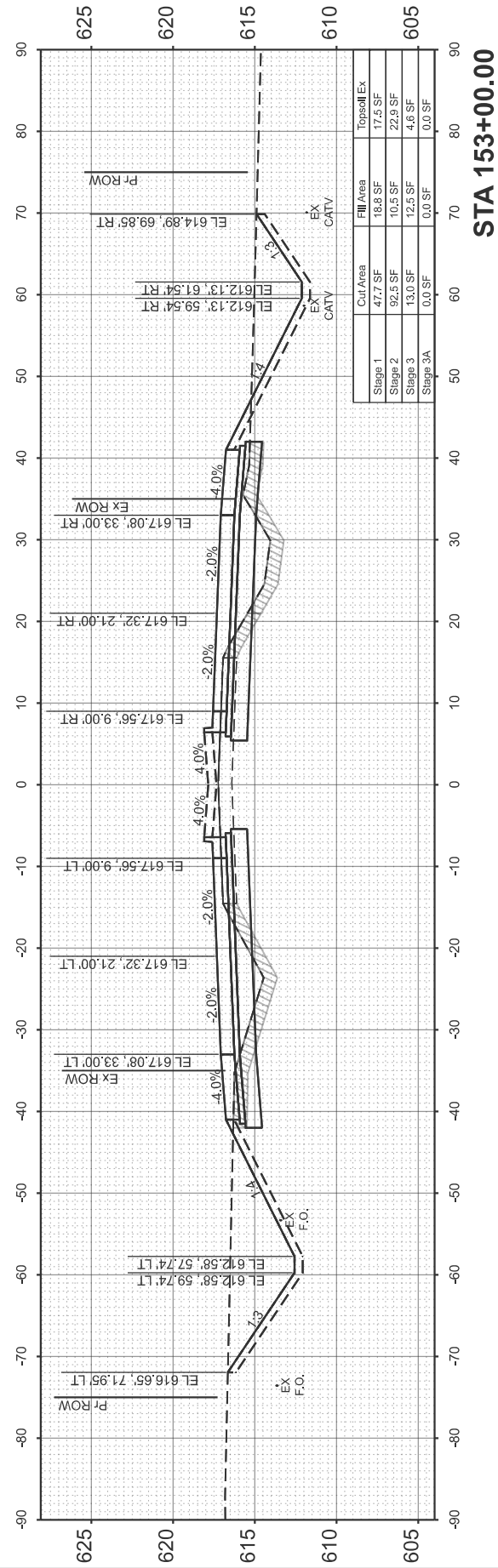
DESIGNED -	REVISED -
DRAWN -	REVISED -
CHECKED -	REVISED -
DATE -	REVISED -

**KENDALL COUNTY  
HIGHWAY DEPARTMENT**

**CH 11 (RIDGE RD)  
CROSS SECTIONS**

SCALE: H=10 V=5 SHEET 22 OF 65 SHEETS STA. TO STA.

RT. NO.	SECTION	COUNTY	TOTAL SHEETS	SHEET NO.
CH11	22-00168-00-RP	KENDALL	367	318
CONTRACT NO. 87899				
ILLINOIS FED. AID PROJECT				



TOPSOIL EXCAVATION

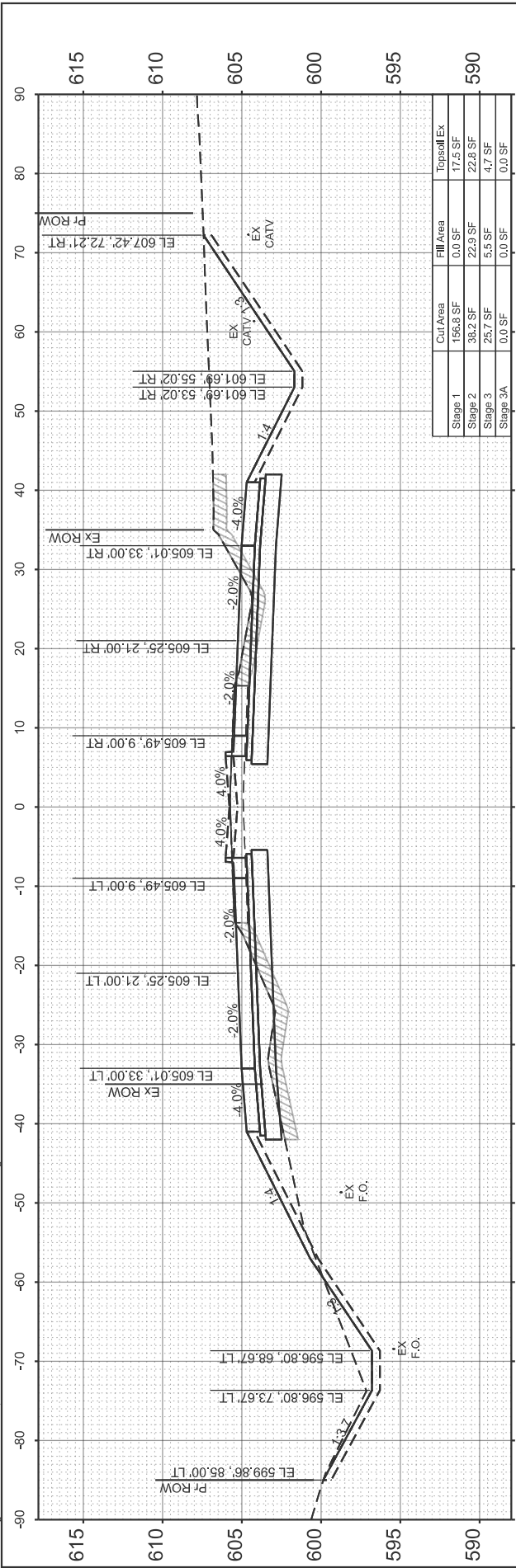




FINAL SURVEY	SURVEYED	BY	DATE
NOTE BOOK	PLOTTED		
AREAS CHECKED	TEMPLATE		
	AREAS CHECKED		

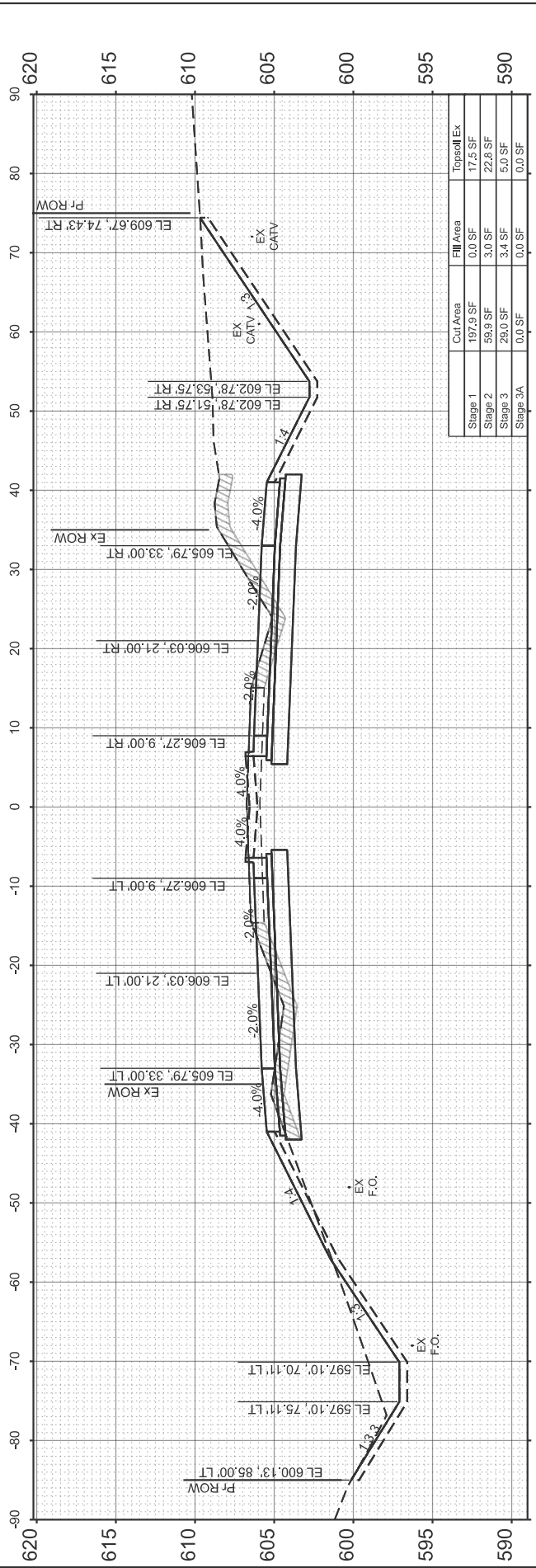
ORIGINAL SURVEY	SURVEYED	BY	DATE
NOTE BOOK	PLOTTED		
AREAS CHECKED	TEMPLATE		
	AREAS CHECKED		

MODEL: PR\_RIDGE - 159+00.00 [Sheet]  
 FILE NAME: V:\3532 - Ridge Road - Proj to Black - Phase II\CADD\CADD Sheets\3532-sh-rsc-1.dgn



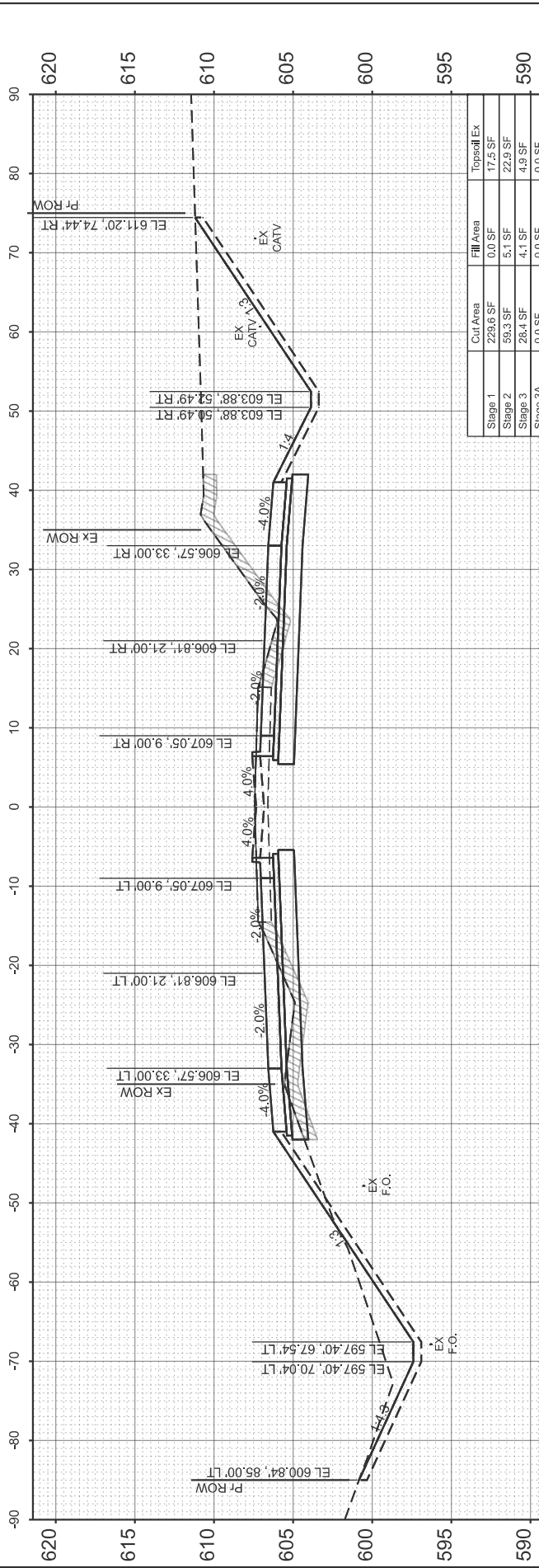
Stage	Cut Area	Fill Area	Topsoil Ex
Stage 1	156.8 SF	0.0 SF	17.5 SF
Stage 2	38.2 SF	22.9 SF	22.8 SF
Stage 3	25.7 SF	5.5 SF	4.7 SF
Stage 3A	0.0 SF	0.0 SF	0.0 SF

STA 162+00.00



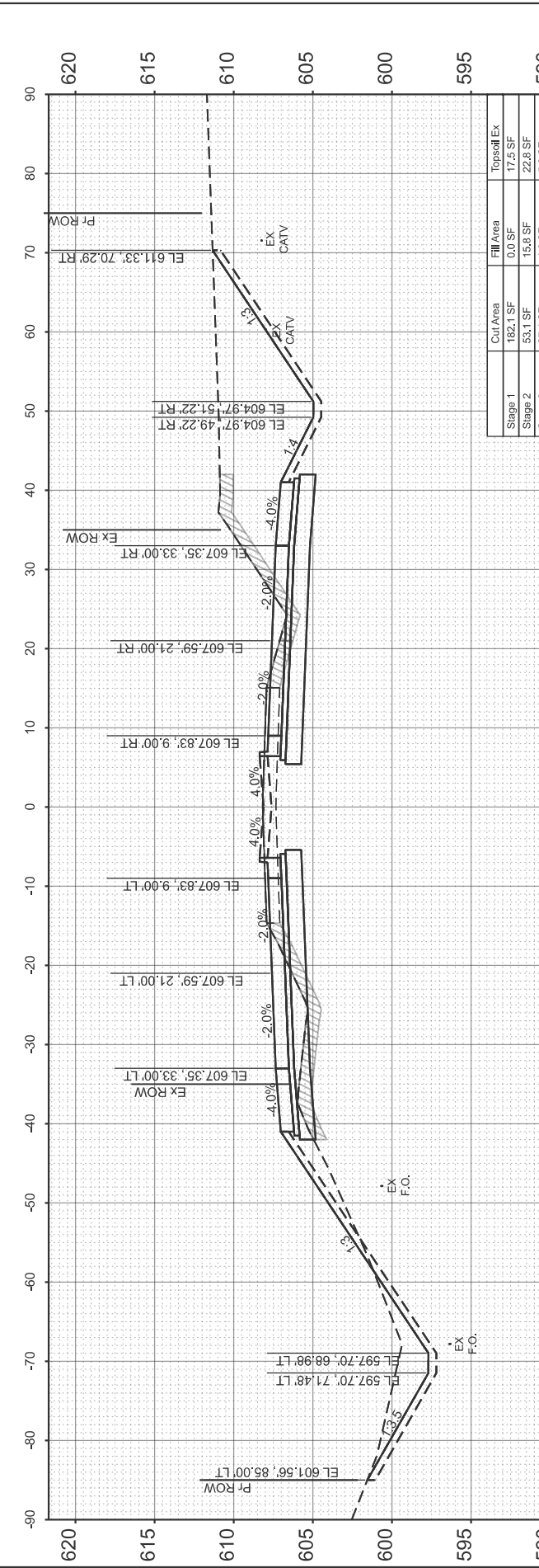
Stage	Cut Area	Fill Area	Topsoil Ex
Stage 1	197.9 SF	0.0 SF	17.5 SF
Stage 2	58.9 SF	3.0 SF	22.8 SF
Stage 3	29.0 SF	3.4 SF	5.0 SF
Stage 3A	0.0 SF	0.0 SF	0.0 SF

STA 161+00.00



Stage	Cut Area	Fill Area	Topsoil Ex
Stage 1	229.6 SF	0.0 SF	17.5 SF
Stage 2	58.3 SF	5.1 SF	22.9 SF
Stage 3	28.4 SF	4.1 SF	4.9 SF
Stage 3A	0.0 SF	0.0 SF	0.0 SF

STA 160+00.00



Stage	Cut Area	Fill Area	Topsoil Ex
Stage 1	182.1 SF	0.0 SF	17.5 SF
Stage 2	53.1 SF	15.8 SF	22.8 SF
Stage 3	27.4 SF	4.6 SF	5.0 SF
Stage 3A	0.0 SF	0.0 SF	0.0 SF

STA 159+00.00

TOPSOIL EXCAVATION



USER NAME = BDeCrane  
 PLOT SCALE = \$\$\$CALE\$  
 PLOT DATE = 2/9/2026

DESIGNED -  
 DRAWN -  
 CHECKED -  
 DATE -

REVISED -  
 REVISED -  
 REVISED -  
 REVISED -

KENDALL COUNTY  
 HIGHWAY DEPARTMENT

CH 11 (RIDGE RD)  
 CROSS SECTIONS

SCALE: H=10 V=5 SHEET 25 OF 65 SHEETS STA. TO STA.

CH11	SECTION	COUNTY	TOTAL SHEETS	SHEET NO.
	22-00168-00-RP	KENDALL	367	321
CONTRACT NO. 87899				
ILLINOIS FED. AID PROJECT				





FINAL SURVEY	SURVEYED	BY	DATE
NOTE BOOK	PLOTTED		
AREAS CHECKED	TEMPLATE		
NO.	AREAS CHECKED		

ORIGINAL SURVEY	SURVEYED	BY	DATE
NOTE BOOK	PLOTTED		
AREAS CHECKED	TEMPLATE		
NO.	AREAS CHECKED		

MODEL: PR\_RIDGE - 170+00.00 [Sheet]  
 FILE NAME: V:\3532 - Ridge Road - Plot to Black - Phase II\CADD\CADD Sheets\3532-sh1-sec-1.dgn



USER NAME	= BDeCrane
DESIGNED	-
DRAWN	-
CHECKED	-
DATE	-
PLOT SCALE	= \$\$\$CALE\$
PLOT DATE	= 2/6/2026

DESIGNED	-
DRAWN	-
CHECKED	-
DATE	-

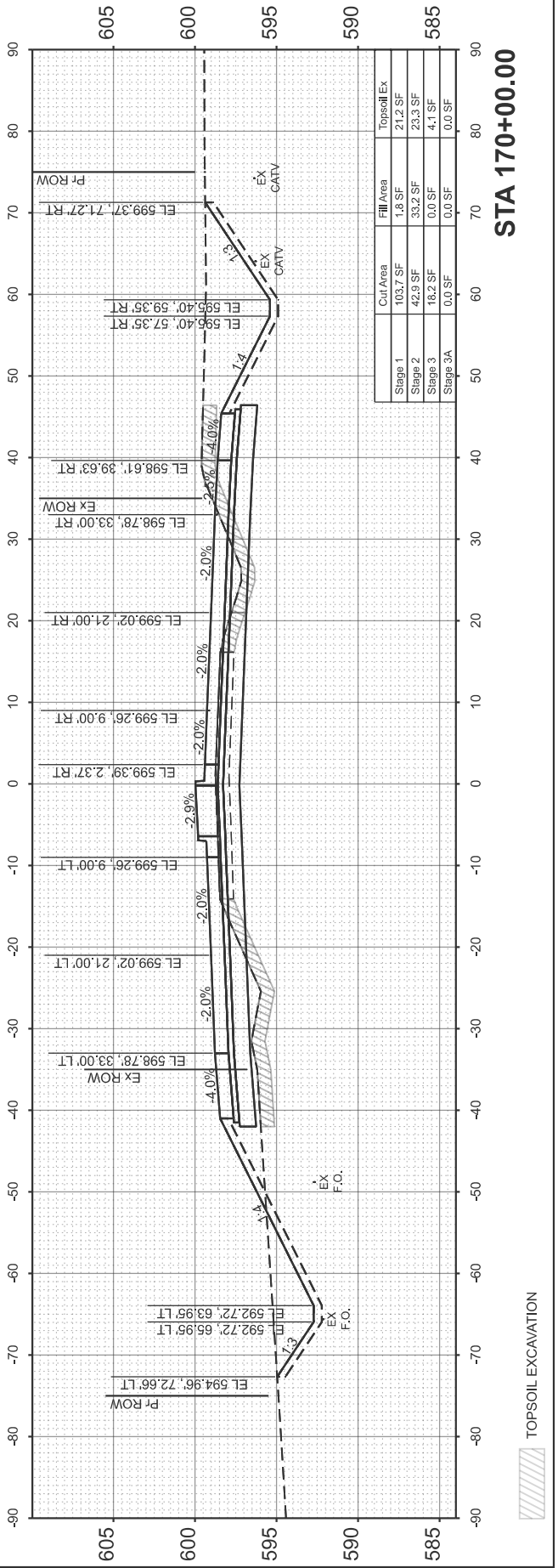
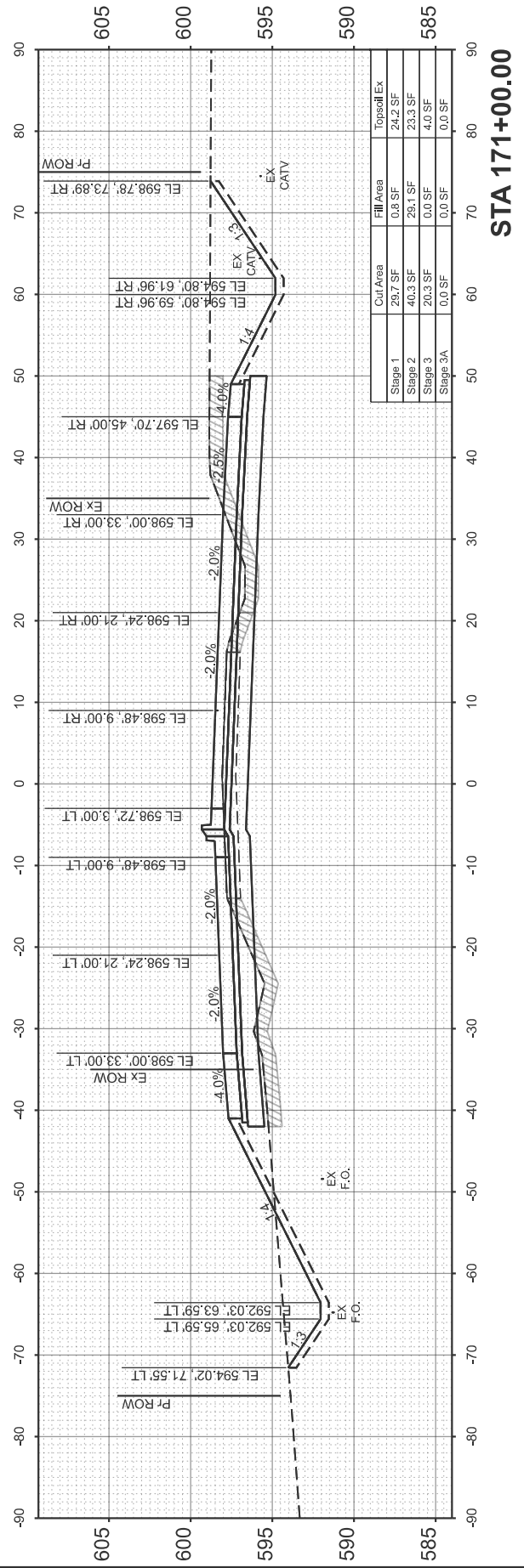
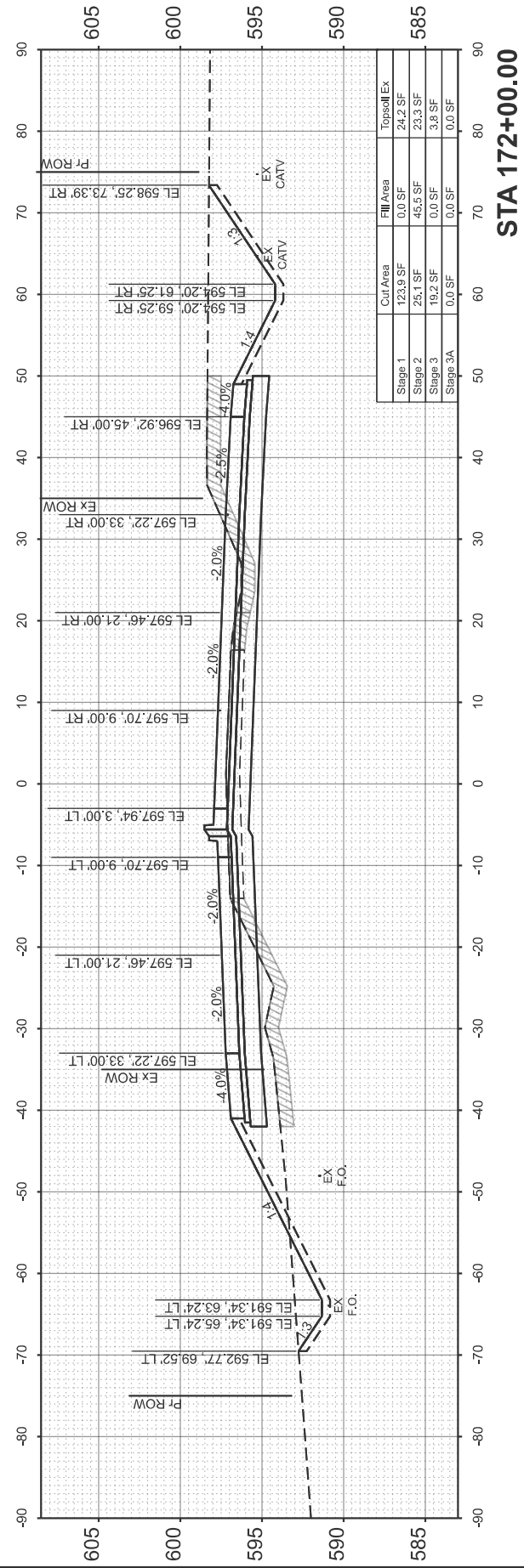
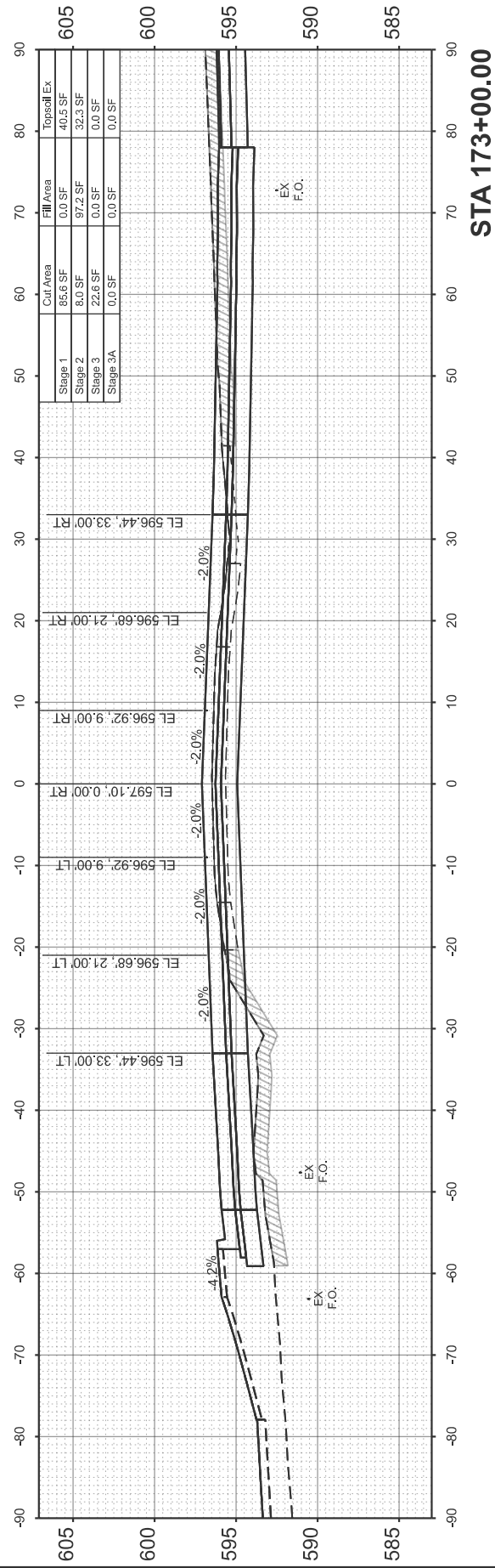
REVISED	-
REVISED	-
REVISED	-
REVISED	-

**KENDALL COUNTY  
HIGHWAY DEPARTMENT**

**CH 11 (RIDGE RD)  
CROSS SECTIONS**

SCALE: H=10 V=5 SHEET 28 OF 65 SHEETS STA. TO STA.

ROUTE NO.	SECTION	COUNTY	TOTAL SHEETS	SHEET NO.
CH11	22-00168-00-RP	KENDALL	367	324
CONTRACT NO. 87899				
ILLINOIS FED. AID PROJECT				



TOPSOIL EXCAVATION

FINAL SURVEY	SURVEYED	BY	DATE
NOTE BOOK	PLOTTED		
NO.	TEMPLATE		
	AREAS CHECKED		

ORIGINAL SURVEY	SURVEYED	BY	DATE
NOTE BOOK	PLOTTED		
NO.	TEMPLATE		
	AREAS CHECKED		

MODEL: PR\_RIDGE - 173+19.02 [Sheet]  
 FILE NAME: V:\3532 - Ridge Road - Plot to Black - Phase II\CADD\CADD Sheets\3532-sh1-sec-1.dgn



USER NAME =	BDeCrane
PLOT SCALE =	\$\$\$CALE\$
PLOT DATE =	2/6/2026

DESIGNED -	
DRAWN -	
CHECKED -	
DATE -	

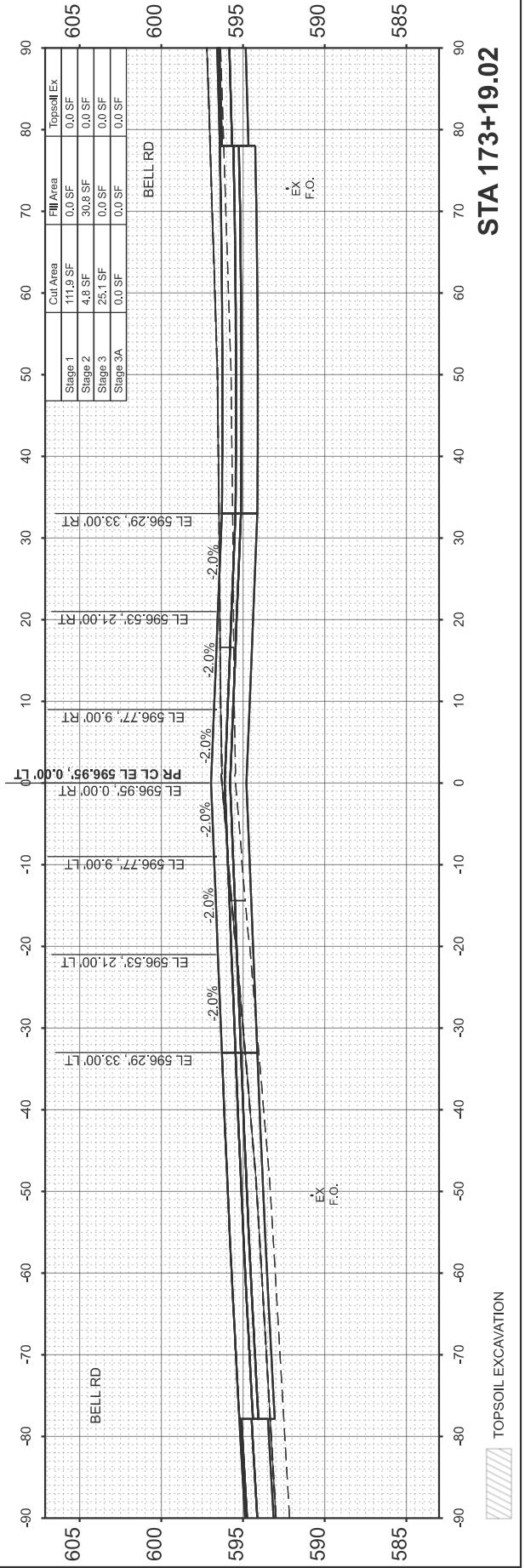
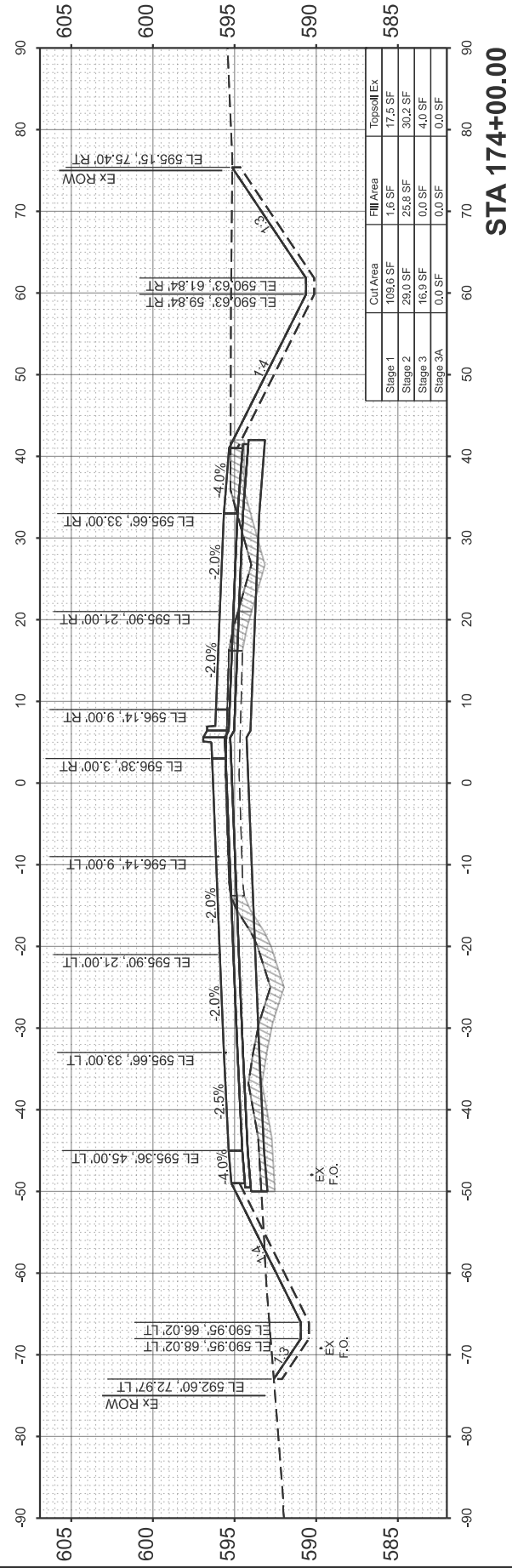
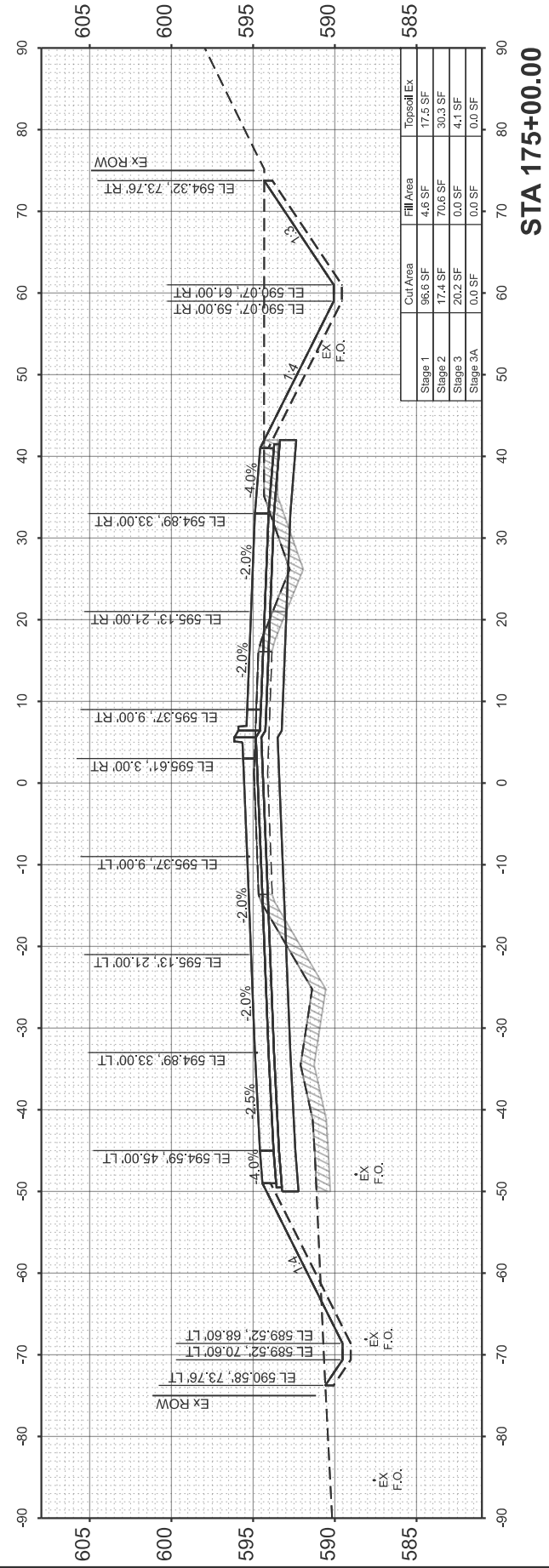
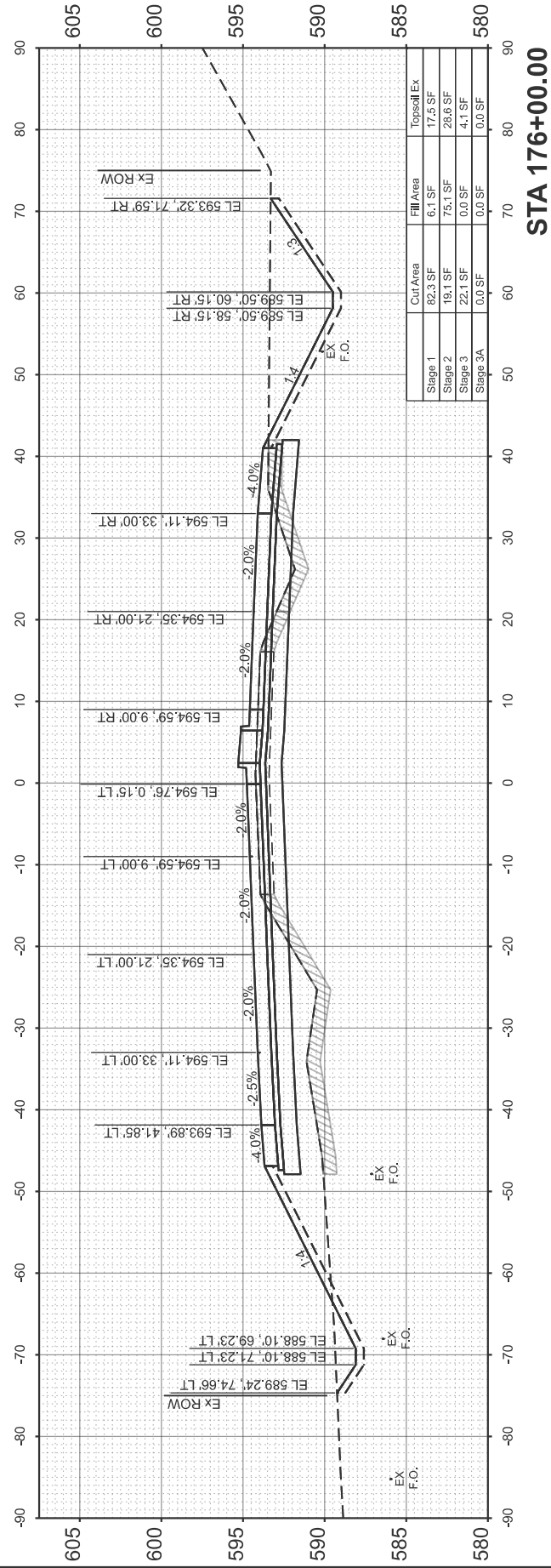
REVISED -	
REVISED -	
REVISED -	
REVISED -	

**KENDALL COUNTY  
HIGHWAY DEPARTMENT**

**CH 11 (RIDGE RD)  
CROSS SECTIONS**

SCALE: H=10 V=5    SHEET 29    OF 65 SHEETS    STA.    TO STA.

CH11	SECTION	COUNTY	TOTAL SHEETS	SHEET NO.
	22-00168-00-RP	KENDALL	367	325
CONTRACT NO. 87899				
ILLINOIS FED. AID PROJECT				



TOPSOIL EXCAVATION

FINAL SURVEY	SURVEYED	BY	DATE
NOTE BOOK	PLOTTED		
AREAS CHECKED	TEMPLATE		
NO.	AREAS CHECKED		

ORIGINAL SURVEY	SURVEYED	BY	DATE
NOTE BOOK	PLOTTED		
AREAS CHECKED	TEMPLATE		
NO.	AREAS CHECKED		

MODEL: PFL RIDGE - 177+00.00 [Sheet]  
FILE NAME: V:\3532 - Ridge Road - Pfl to Black - Phase II\CADD\CADD Sheets\3532-sh1-sec-1.dgn



USER NAME	= BDeCrane
DESIGNED	-
DRAWN	-
CHECKED	-
DATE	-
PLOT SCALE	= \$\$\$CALE\$
PLOT DATE	= 2/6/2026

DESIGNED	-
DRAWN	-
CHECKED	-
DATE	-

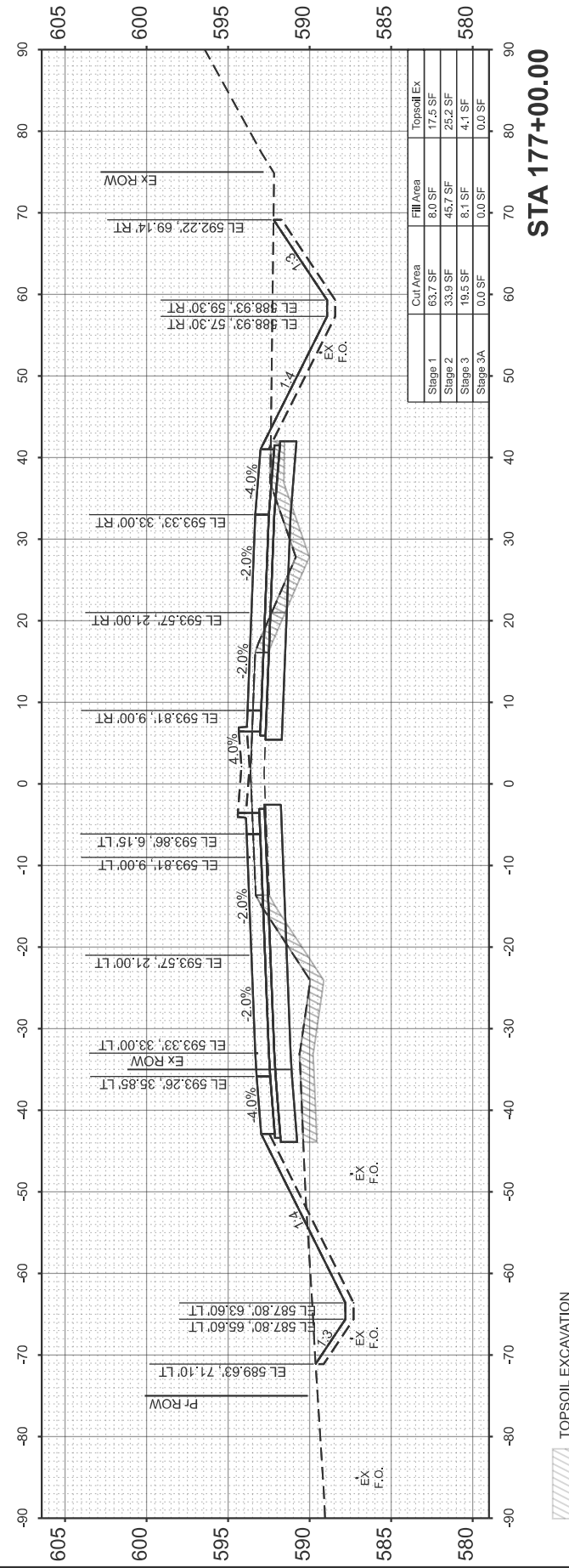
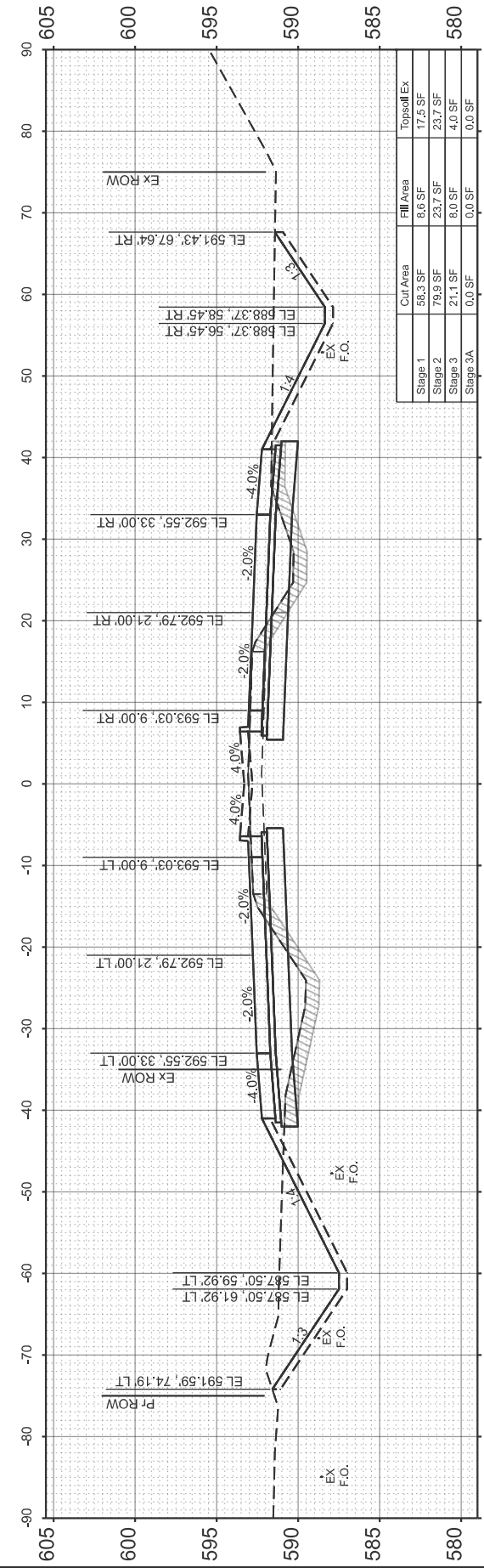
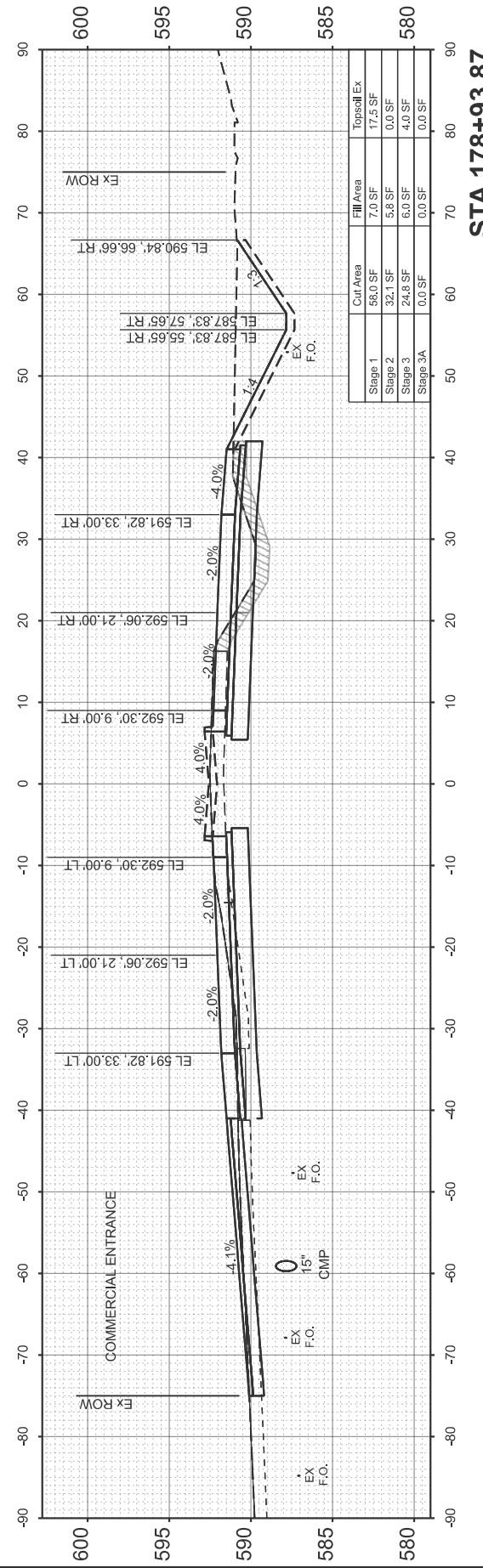
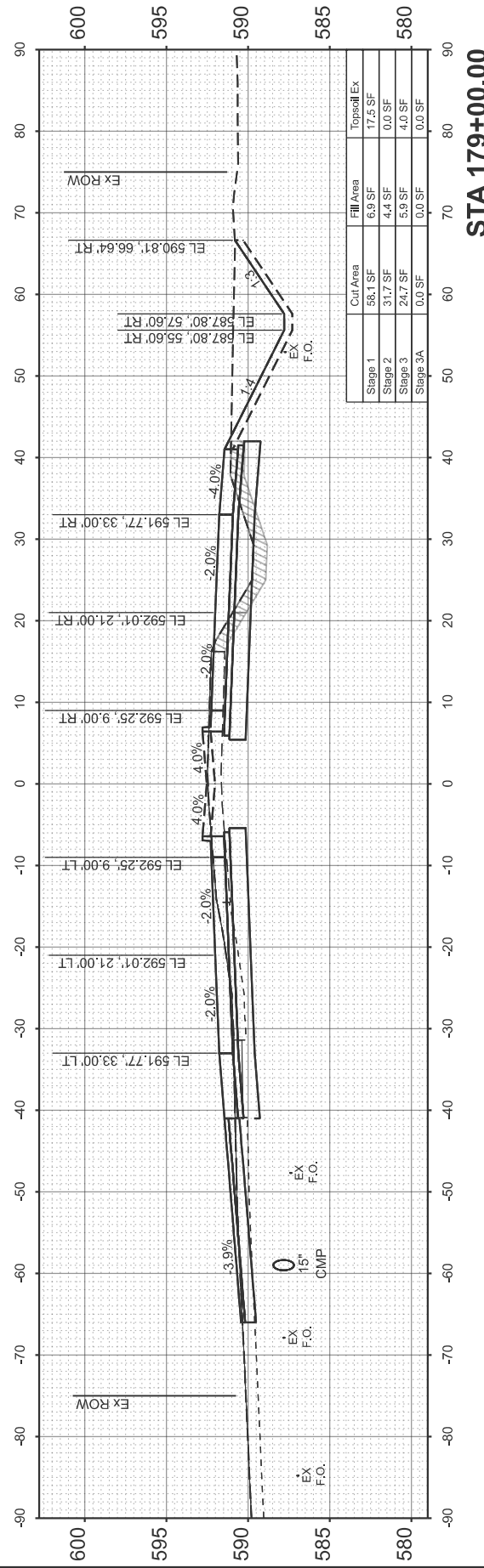
REVISED	-
REVISED	-
REVISED	-
REVISED	-

**KENDALL COUNTY  
HIGHWAY DEPARTMENT**

**CH 11 (RIDGE RD)  
CROSS SECTIONS**

SCALE: H=10 V=5 SHEET 30 OF 65 SHEETS STA. TO STA.

ROUTE NO.	SECTION	COUNTY	TOTAL SHEETS	SHEET NO.
CH11	22-00168-00-RP	KENDALL	367	326
CONTRACT NO. 87899				
ILLINOIS FED. AID PROJECT				



TOPSOIL EXCAVATION

FINAL SURVEY	SURVEYED	BY	DATE
NOTE BOOK	PLOTTED		
NO.	TEMPLATE		
	AREAS CHECKED		
	AREAS CHECKED		

ORIGINAL SURVEY	SURVEYED	BY	DATE
NOTE BOOK	PLOTTED		
NO.	TEMPLATE		
	AREAS CHECKED		
	AREAS CHECKED		

MODEL: PR\_RIDGE - 180+00.00 [Sheet]  
 FILE NAME: V:\3532 - Ridge Road - Plot to Black - Phase II\CADD\CADD Sheets\3532-sh1-sec-1.dgn



USER NAME	= BDeCrane
DESIGNED	-
DRAWN	-
PLOT SCALE	= \$\$CALE\$
CHECKED	-
DATE	= 2/6/2026

DESIGNED	-
DRAWN	-
CHECKED	-
DATE	-

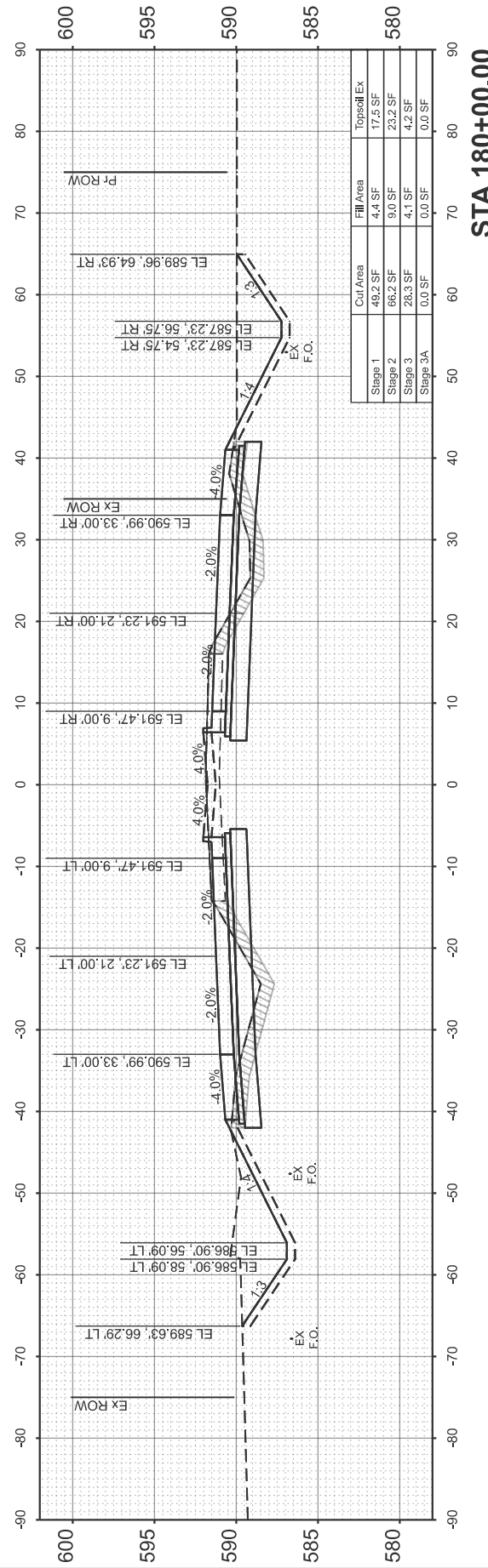
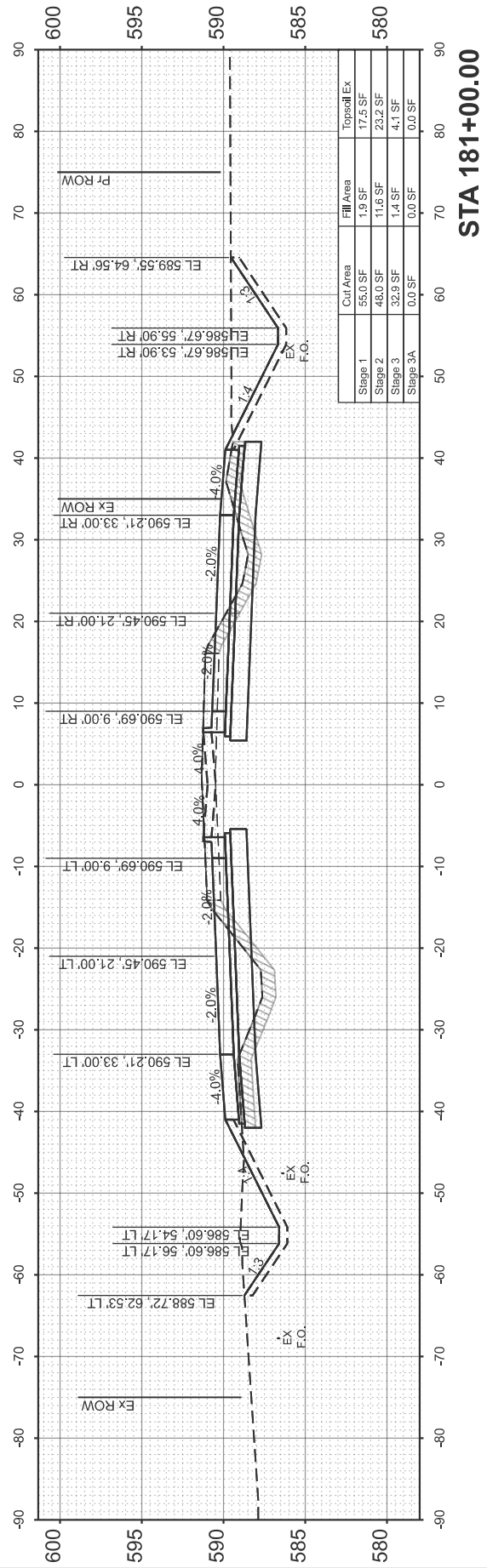
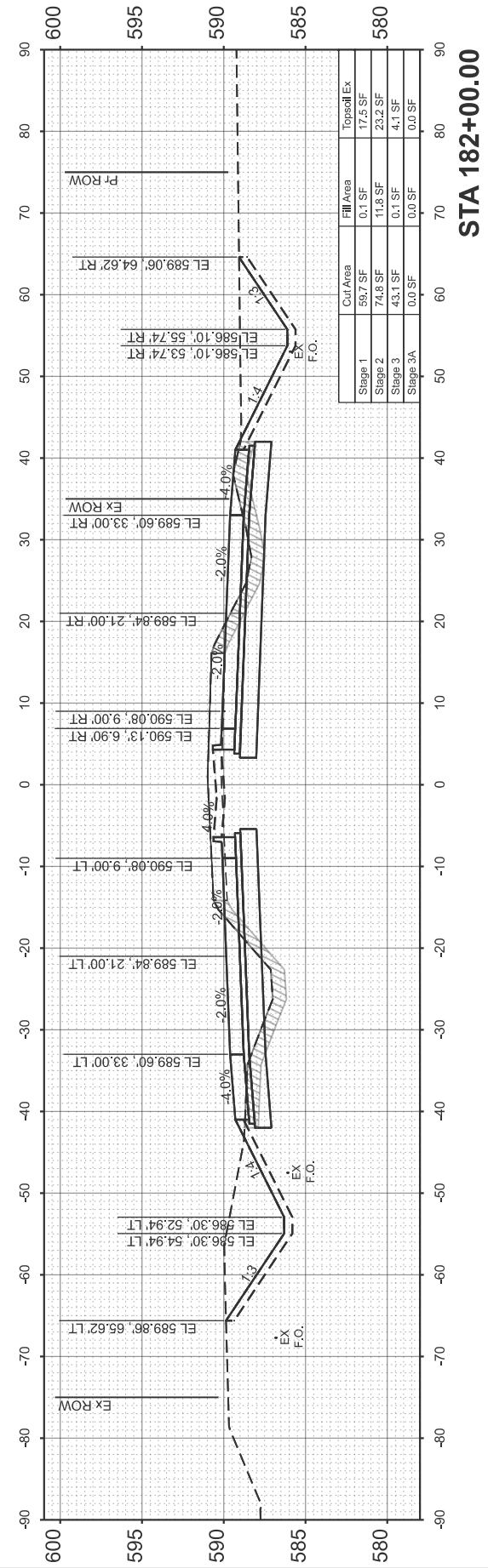
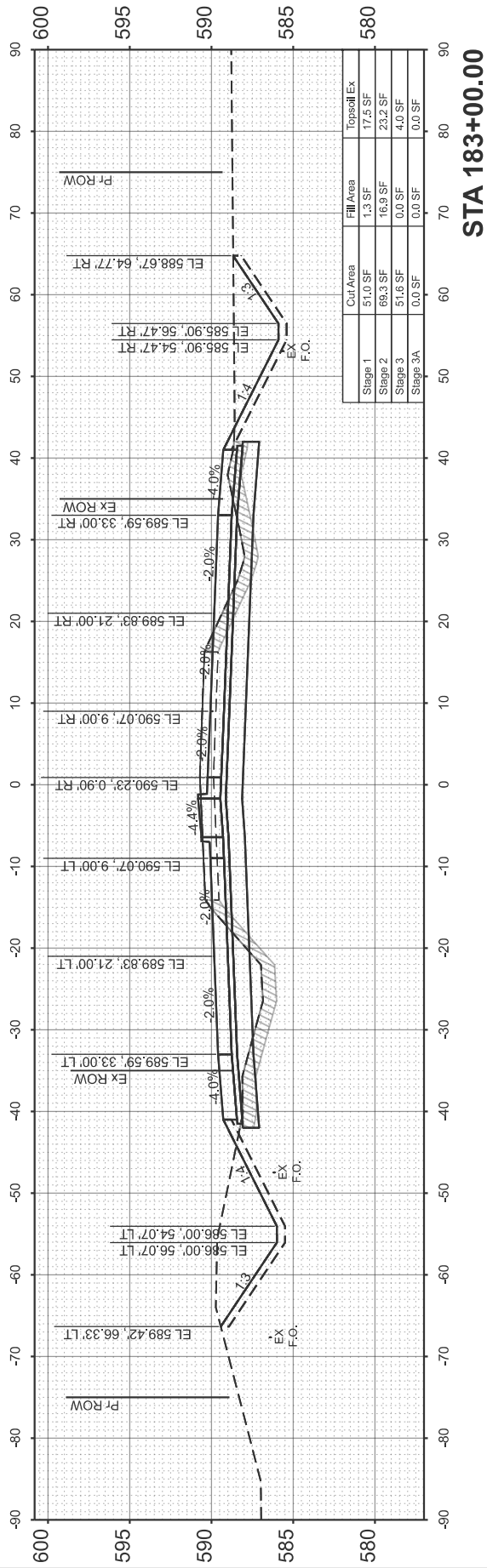
REVISED	-
REVISED	-
REVISED	-
REVISED	-

**KENDALL COUNTY  
HIGHWAY DEPARTMENT**

**CH 11 (RIDGE RD)  
CROSS SECTIONS**

SCALE: H=10 V=5 SHEET 31 OF 65 SHEETS STA. TO STA.

RTE. NO.	SECTION	COUNTY	TOTAL SHEETS	SHEET NO.
CH11	22-00168-00-RP	KENDALL	367	327
CONTRACT NO. 87899				
ILLINOIS FED. AID PROJECT				



TOPSOIL EXCAVATION

FINAL SURVEY	SURVEYED	BY	DATE
NOTE BOOK	PLOTTED		
NO.	TEMPLATE		
	AREAS CHECKED		
	AREAS CHECKED		

ORIGINAL SURVEY	SURVEYED	BY	DATE
NOTE BOOK	PLOTTED		
NO.	TEMPLATE		
	AREAS CHECKED		
	AREAS CHECKED		

MODEL: PR\_RIDGE - 184+00.00 [Sheet]  
FILE NAME: V:\3532 - Ridge Road - Plot to Black - Phase II\CADD\CADD Sheets\3532-sh1-sec-1.dgn



USER NAME	=	BDeCrane
DESIGNED	-	
DRAWN	-	
PLOT SCALE	=	\$\$\$CALE\$
CHECKED	-	
DATE	-	2/6/2026

DESIGNED	-	
DRAWN	-	
CHECKED	-	
DATE	-	

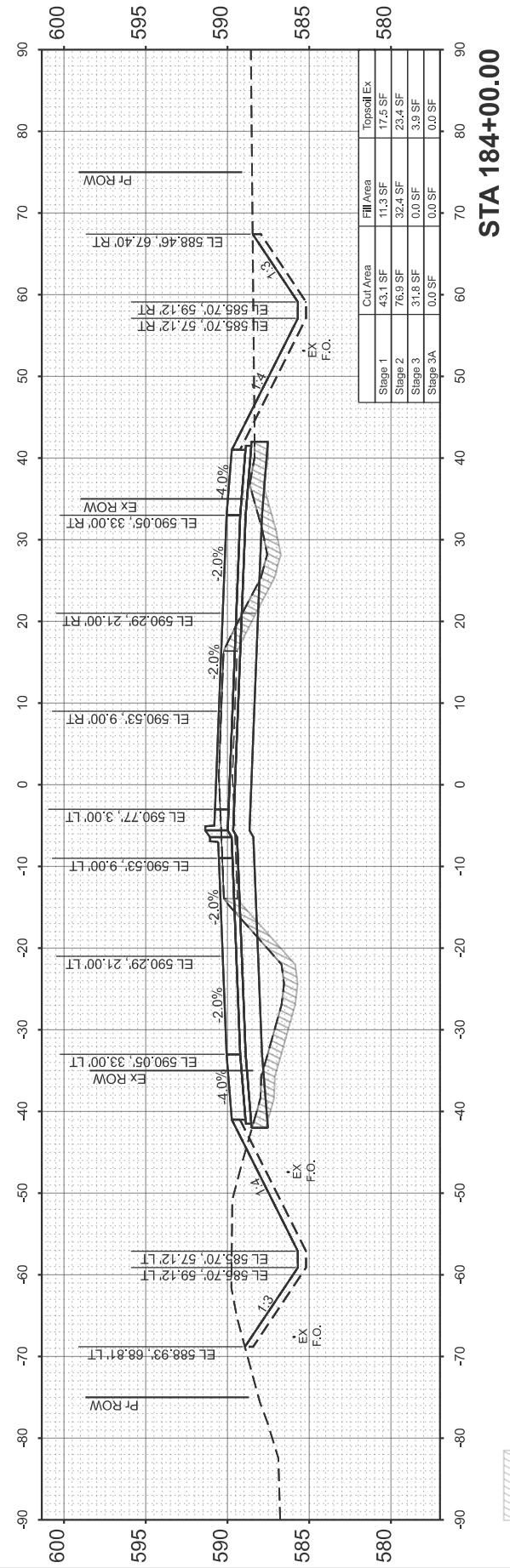
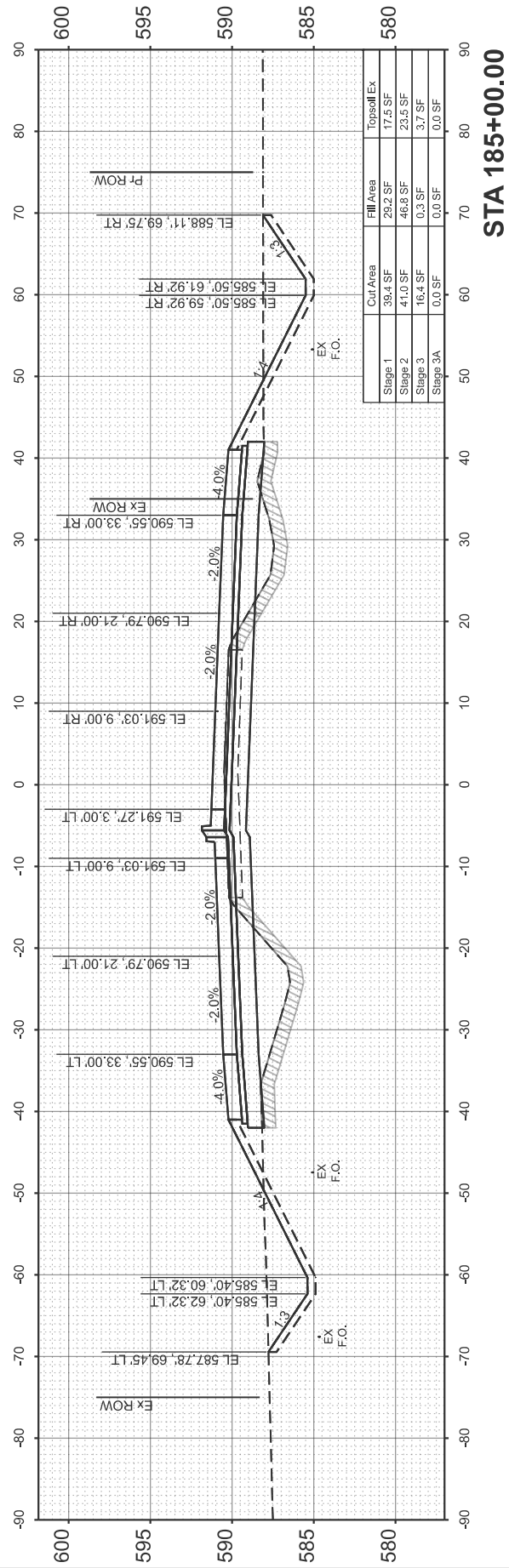
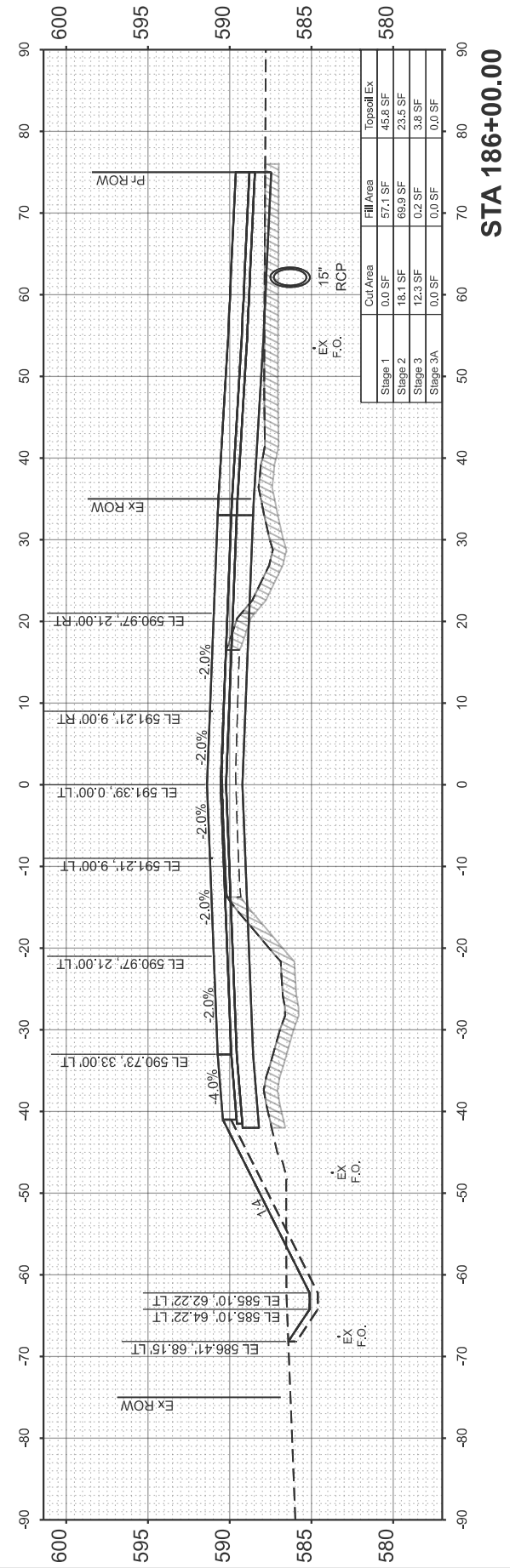
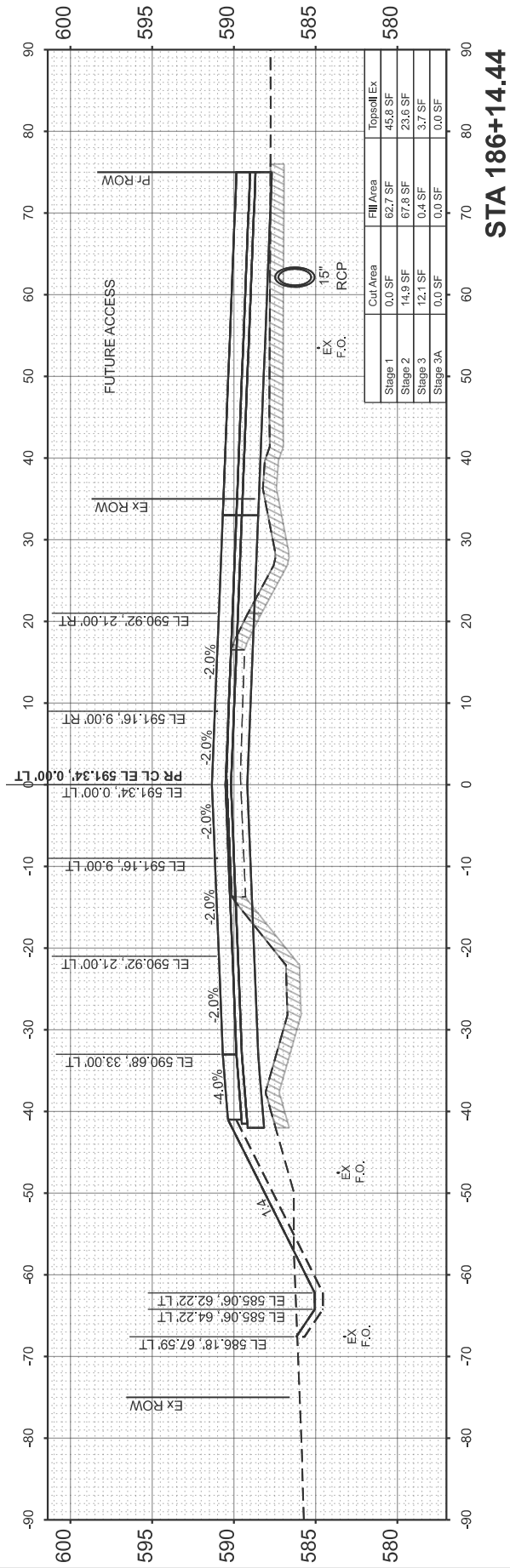
REVISED	-	
REVISED	-	
REVISED	-	
REVISED	-	
REVISED	-	

**KENDALL COUNTY  
HIGHWAY DEPARTMENT**

**CH 11 (RIDGE RD)  
CROSS SECTIONS**

SCALE: H=10 V=5 SHEET 32 OF 65 SHEETS STA. TO STA.

ROUTE NO.	SECTION	COUNTY	TOTAL SHEETS	SHEET NO.
CH11	22-00168-00-RP	KENDALL	367	328
CONTRACT NO. 87899				
ILLINOIS FED. AID PROJECT				



TOPSOIL EXCAVATION

FINAL SURVEY	SURVEYED	BY	DATE
NOTE BOOK	PLOTTED		
NO.	TEMPLATE		
	AREAS CHECKED		

ORIGINAL SURVEY	SURVEYED	BY	DATE
NOTE BOOK	PLOTTED		
NO.	TEMPLATE		
	AREAS CHECKED		

MODEL: PR\_RIDGE - 187+00.00 [Sheet]  
 FILE NAME: V:\3532 - Ridge Road - Plot to Black - Phase II\CADD\CADD\_Sheets\3532-sh1-sec-1.dgn



USER NAME	= BDeCrane
DESIGNED	-
DRAWN	-
CHECKED	-
DATE	-
PLOT SCALE	= \$\$CALE\$
PLOT DATE	= 2/6/2026

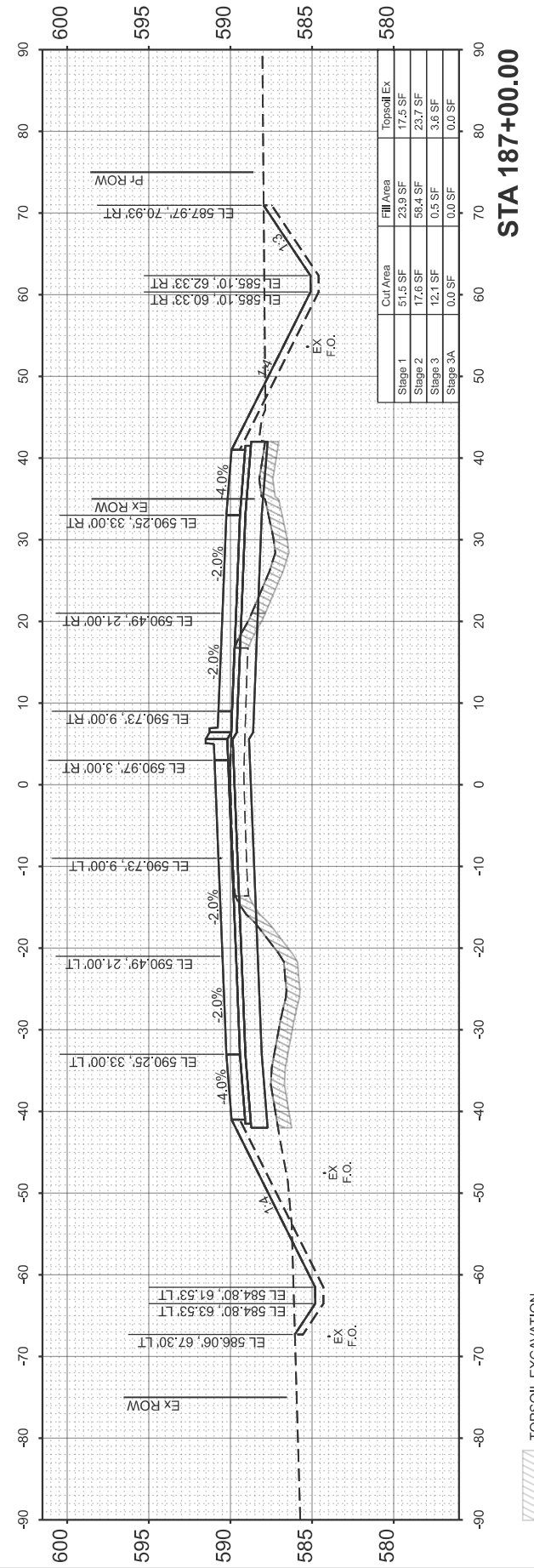
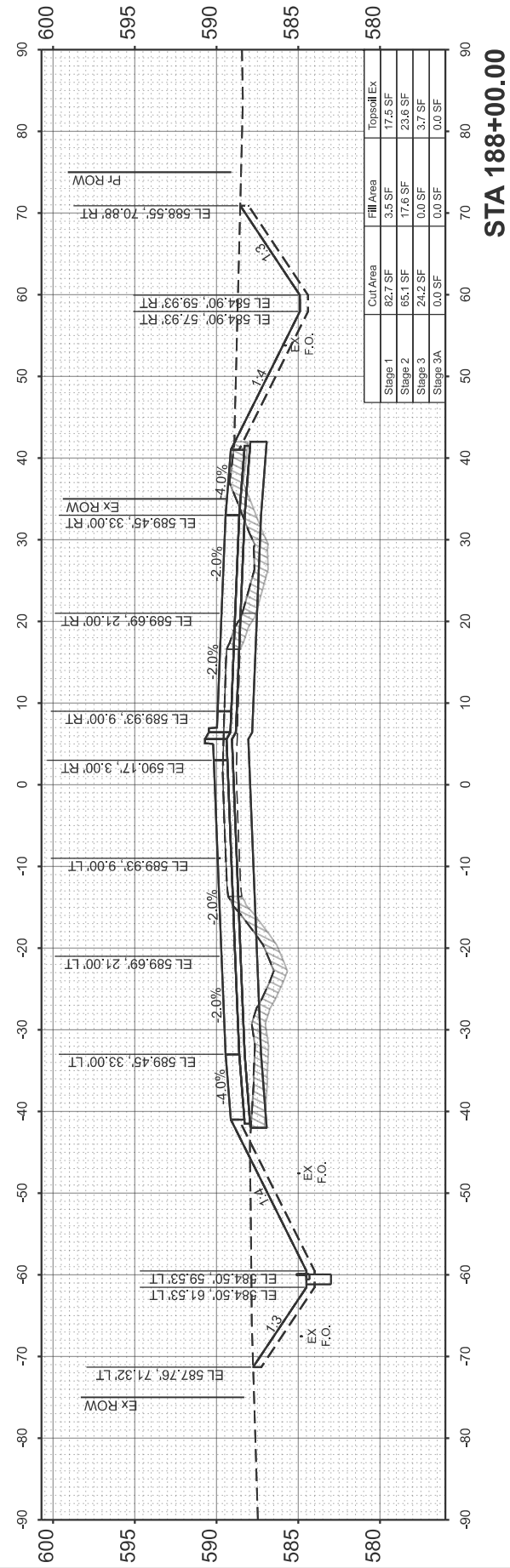
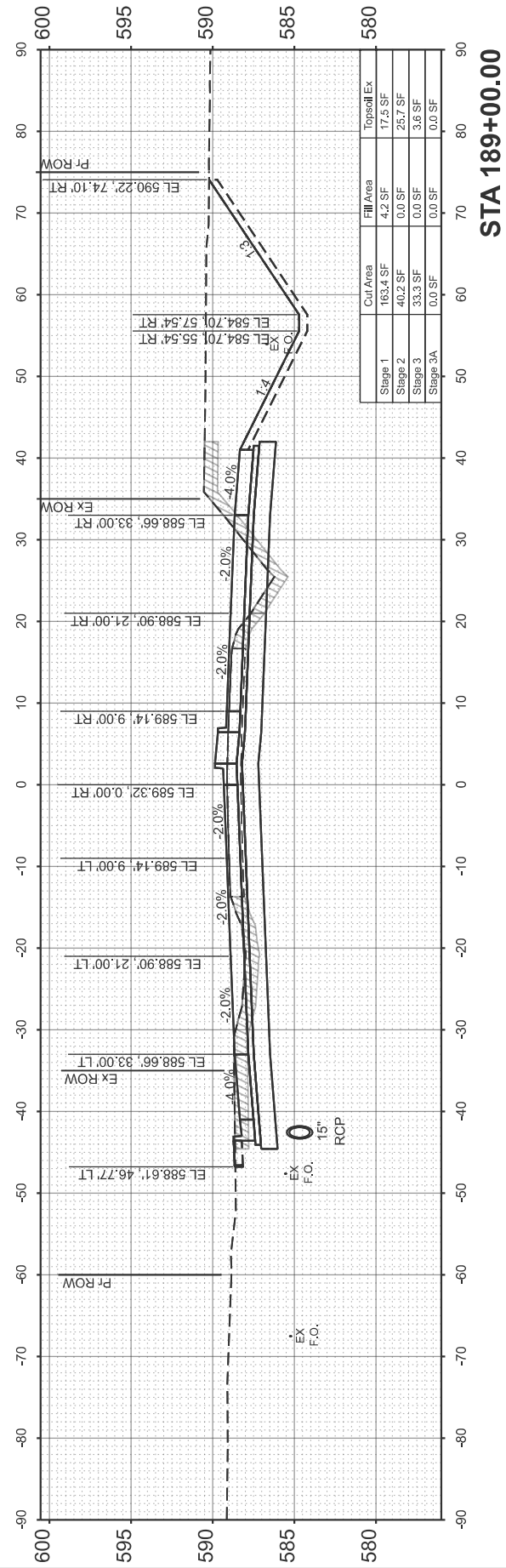
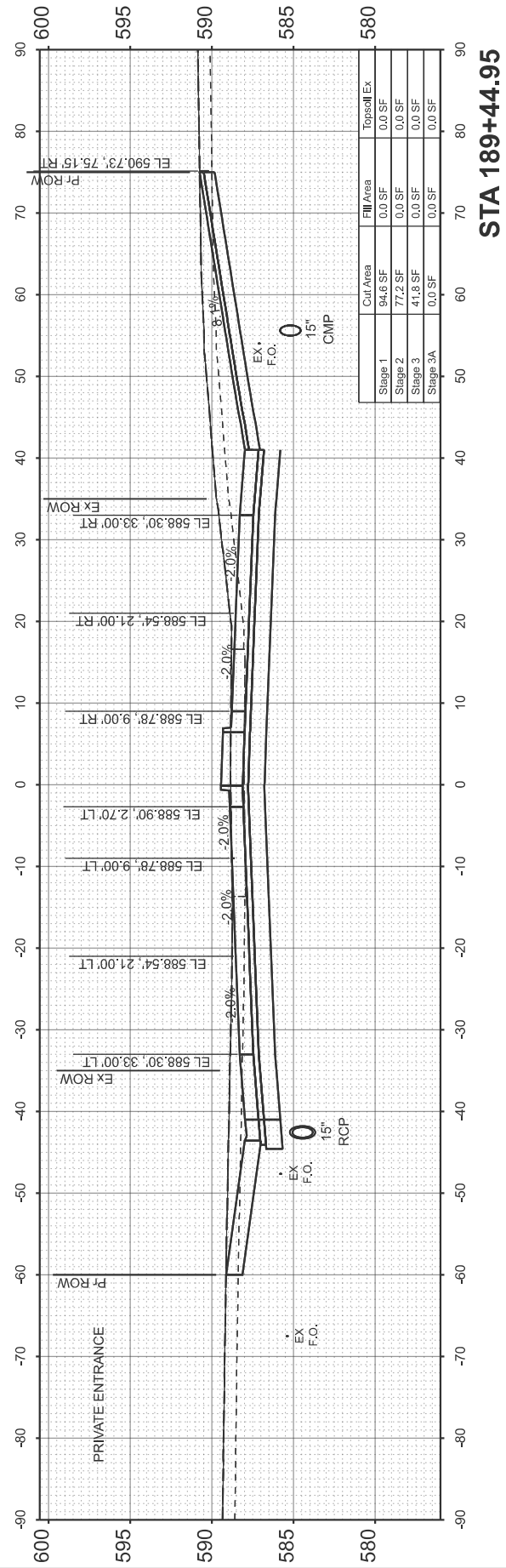
REVISD	-
REVISD	-
REVISD	-
REVISD	-

**KENDALL COUNTY  
HIGHWAY DEPARTMENT**

**CH 11 (RIDGE RD)  
CROSS SECTIONS**

SCALE: H=10 V=5 SHEET 33 OF 65 SHEETS STA. TO STA.

ROUTE NO.	SECTION	COUNTY	TOTAL SHEETS	SHEET NO.
CH11	22-00168-00-RP	KENDALL	367	329
CONTRACT NO. 87899				
ILLINOIS FED. AID PROJECT				



TOPSOIL EXCAVATION

FINAL SURVEY	SURVEYED	BY	DATE
NOTE BOOK	PLOTTED		
NO.	TEMPLATE		
	AREAS CHECKED		
	AREAS CHECKED		

ORIGINAL SURVEY	SURVEYED	BY	DATE
NOTE BOOK	PLOTTED		
NO.	TEMPLATE		
	AREAS CHECKED		
	AREAS CHECKED		

MODEL: PFL RIDGE - 189+47.02 [Sheet]  
 FILE NAME: V:\3532 - Ridge Road - Pfl to Black - Phase II\CADD\CADD Sheets\3532-sh1-sec-1.dgn



USER NAME	= BDeCrane
DESIGNED	-
DRAWN	-
PLOT SCALE	= \$\$CALE\$
PLOT DATE	= 2/6/2026

DESIGNED	-
DRAWN	-
CHECKED	-
DATE	-

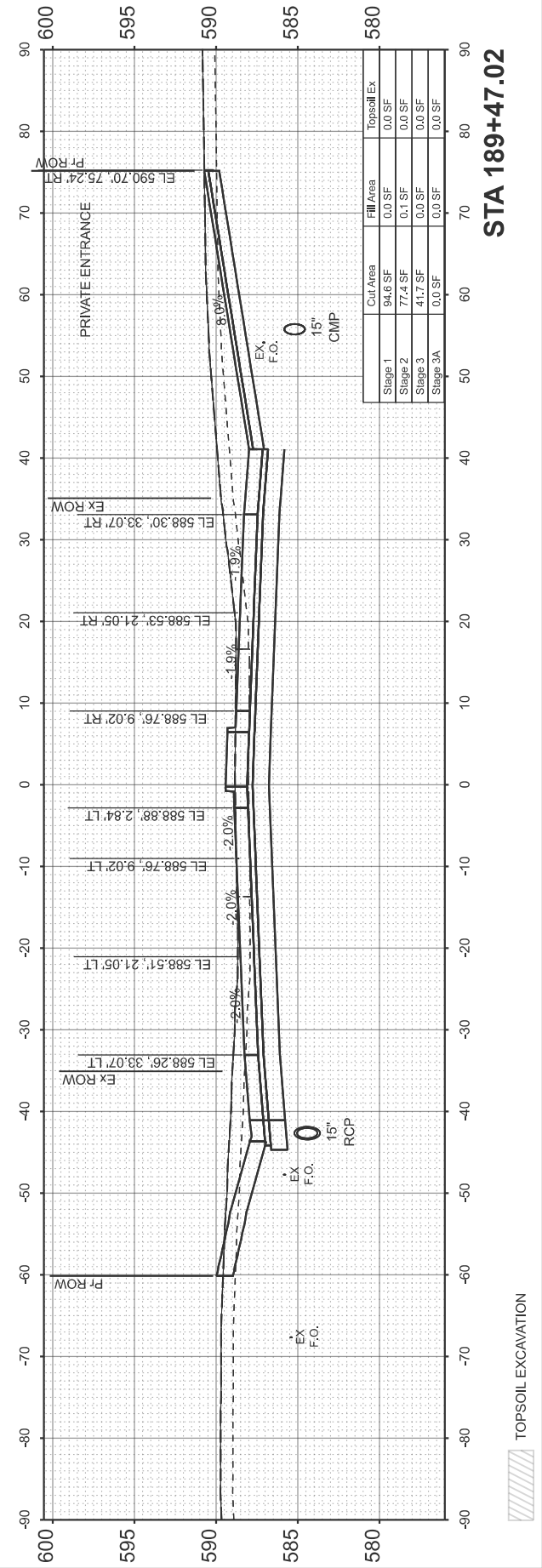
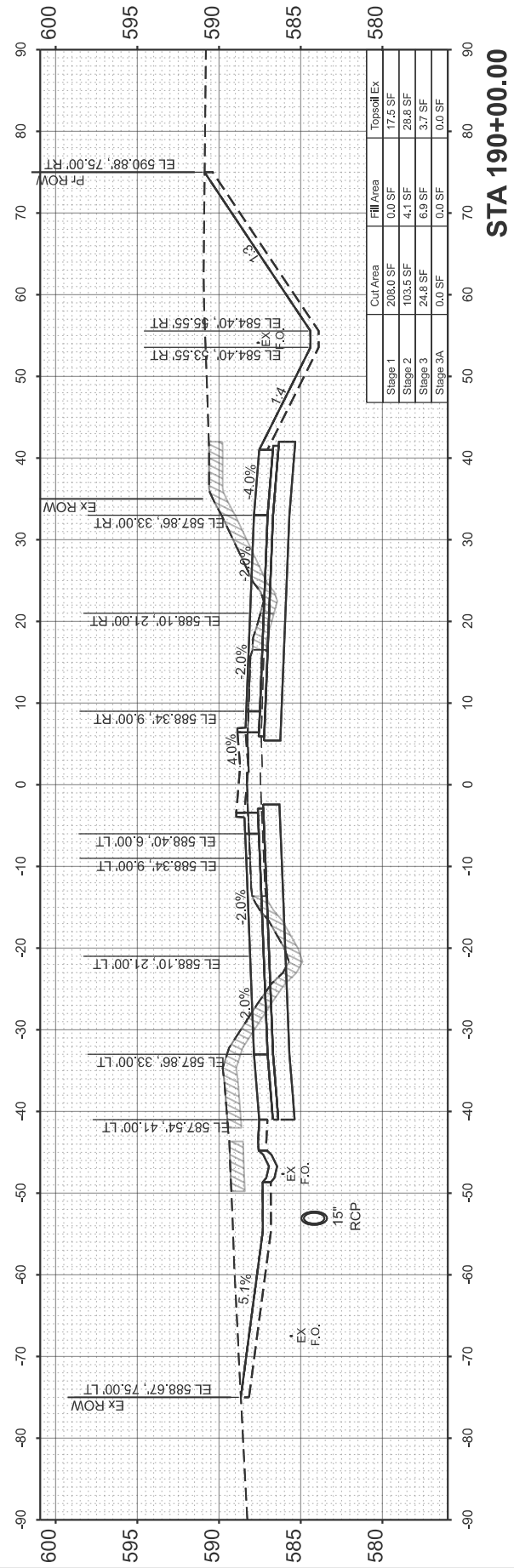
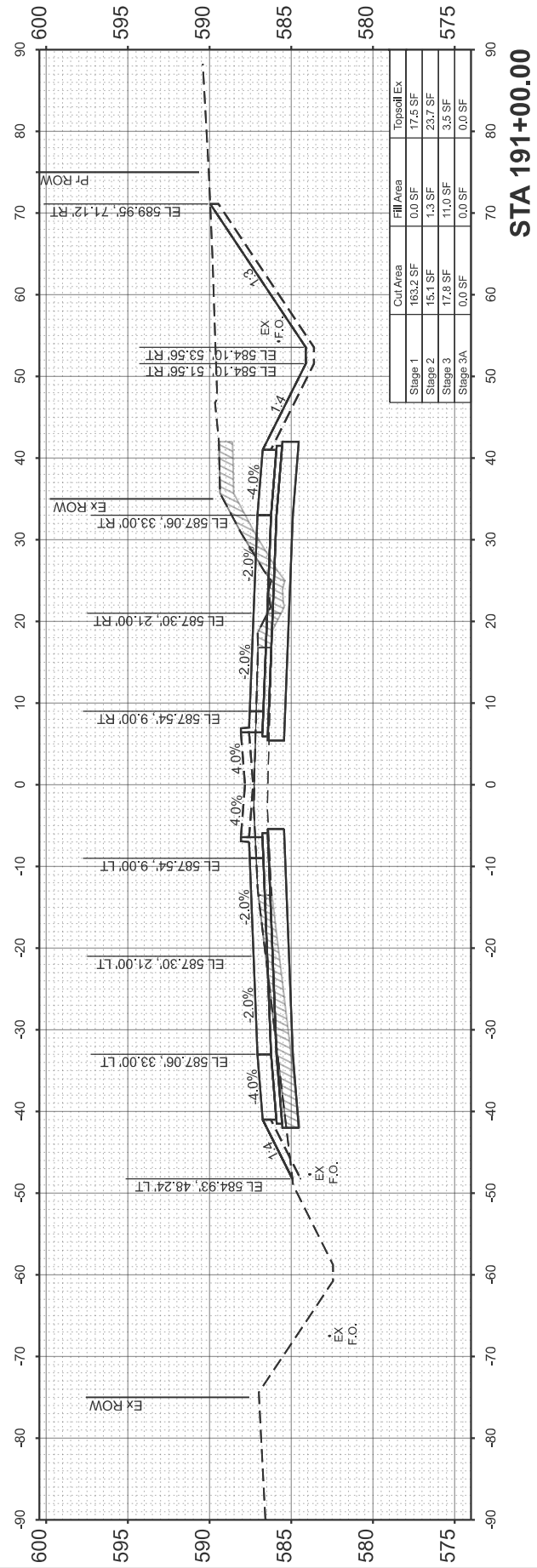
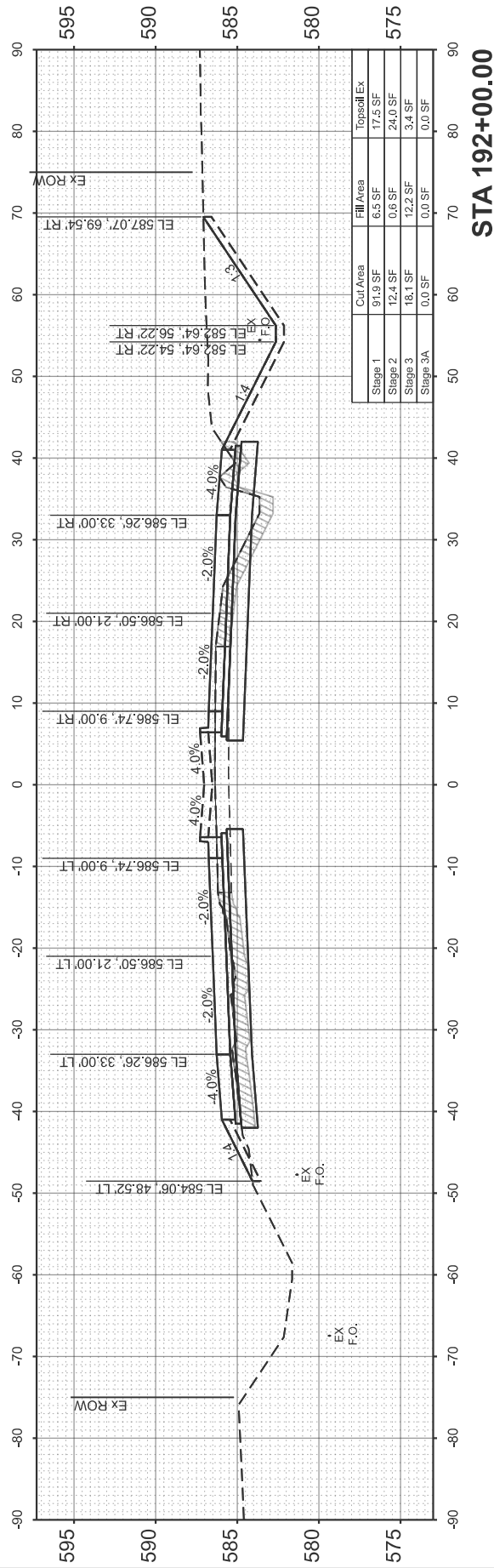
REVISED	-
REVISED	-
REVISED	-
REVISED	-

**KENDALL COUNTY  
HIGHWAY DEPARTMENT**

**CH 11 (RIDGE RD)  
CROSS SECTIONS**

SCALE: H=10 V=5    SHEET 34    OF 65 SHEETS    STA.    TO STA.

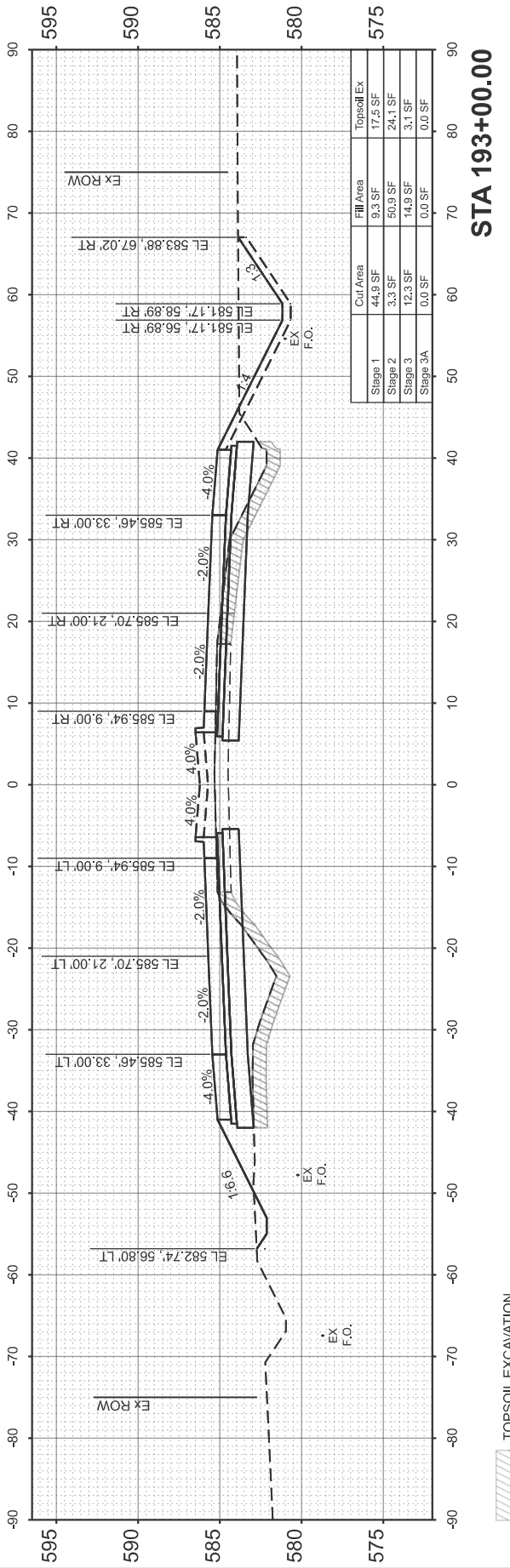
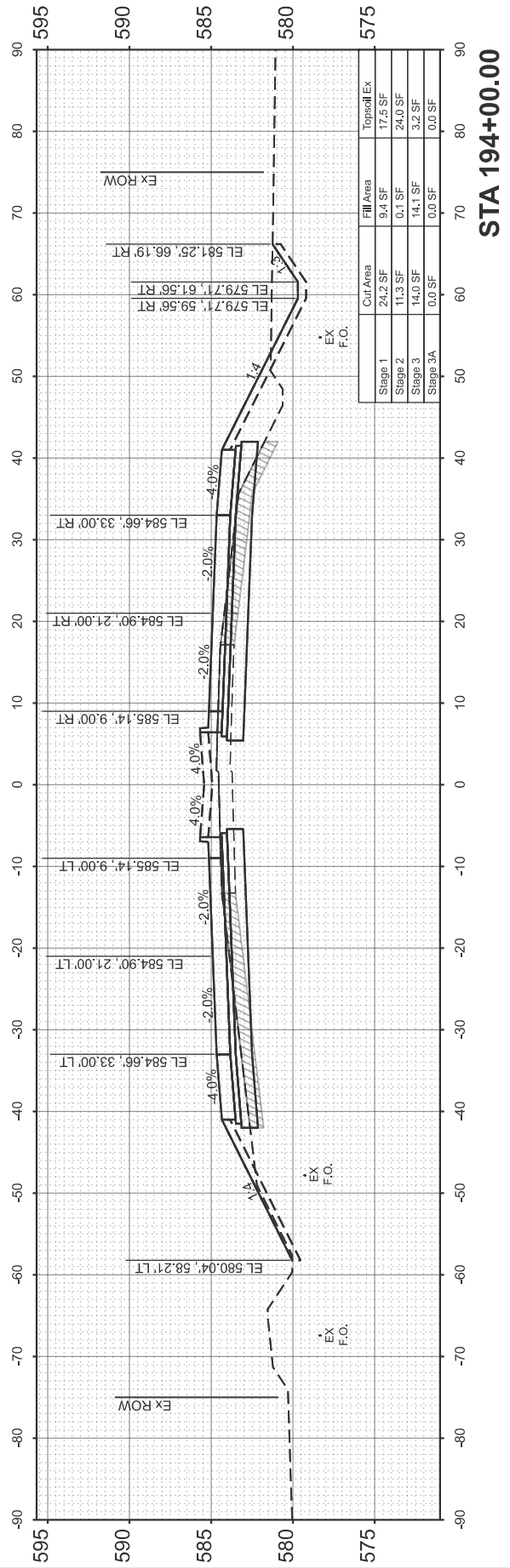
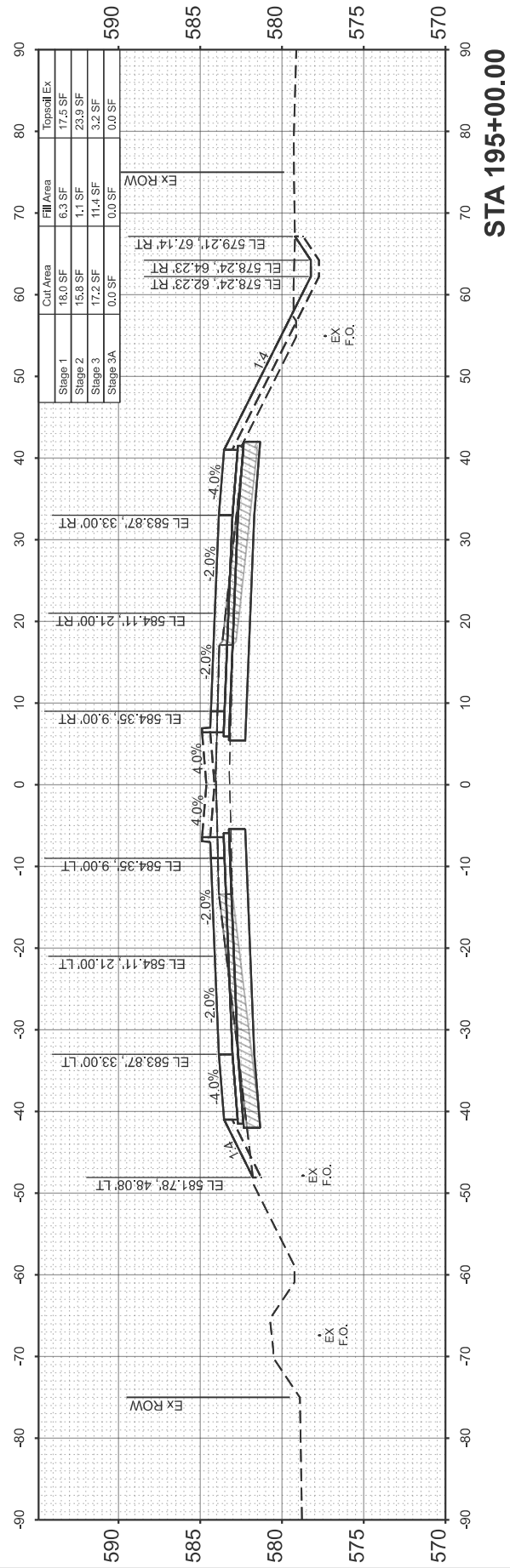
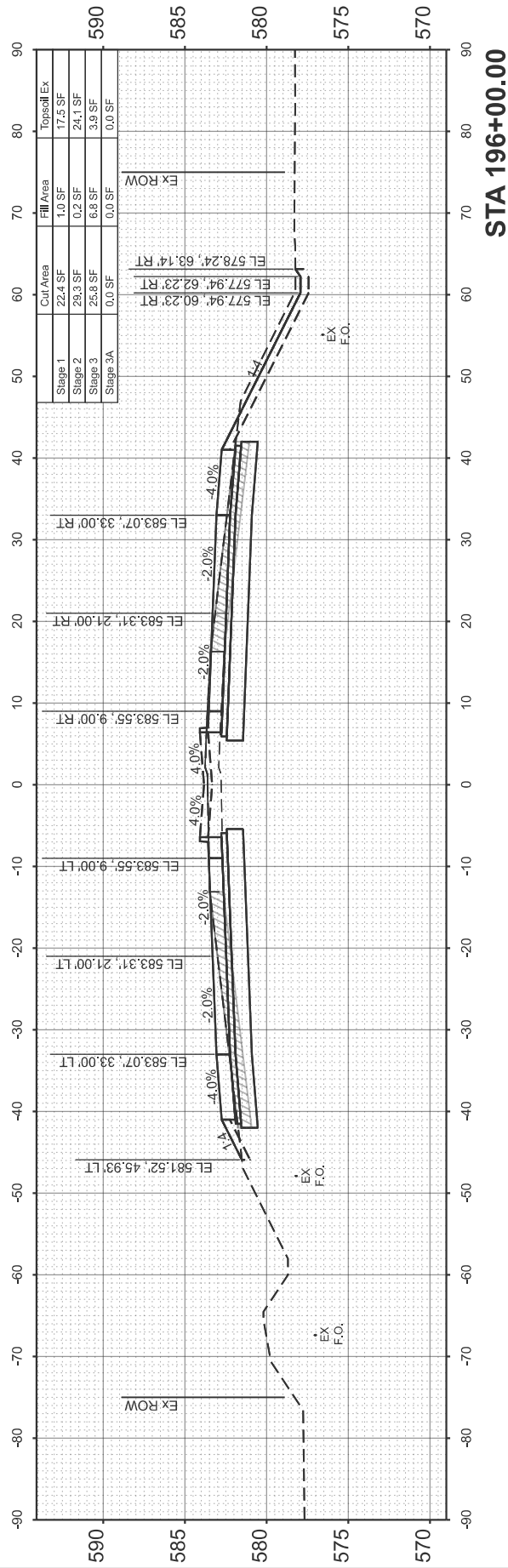
RT. NO.	SECTION	COUNTY	TOTAL SHEETS	SHEET NO.
CH11	22-00168-00-RP	KENDALL	367	330
CONTRACT NO. 87899				
ILLINOIS FED. AID PROJECT				



FINAL SURVEY	SURVEYED	BY	DATE
NOTE BOOK	PLOTTED		
NO.	TEMPLATE		
	AREAS CHECKED		
	AREAS CHECKED		

ORIGINAL SURVEY	SURVEYED	BY	DATE
NOTE BOOK	PLOTTED		
NO.	TEMPLATE		
	AREAS CHECKED		
	AREAS CHECKED		

MODEL: PFL\_RIDGE - 193+00.00 [Sheet]  
 FILE NAME: V:\3332 - Ridge Road - Pfl to Black - Phase II\CADD\CADD Sheets\3332-sh1-sec-1.dgn



USER NAME = BDeCrane  
 PLOT SCALE = \$\$\$CALE\$  
 PLOT DATE = 2/6/2026

DESIGNED -  
 DRAWN -  
 CHECKED -  
 DATE -

REVISED -  
 REVISED -  
 REVISED -  
 REVISED -

**KENDALL COUNTY  
 HIGHWAY DEPARTMENT**

**CH 11 (RIDGE RD)  
 CROSS SECTIONS**

SCALE: H=10 V=5 SHEET 35 OF 65 SHEETS STA. TO STA.

ROUTE NO.	SECTION	COUNTY	TOTAL SHEETS	SHEET NO.
CH11	22-00168-00-RP	KENDALL	367	331
CONTRACT NO. 87899				
ILLINOIS FED. AID PROJECT				

TOPSOIL EXCAVATION

FINAL SURVEY	SURVEYED	BY	DATE
NOTE BOOK	PLOTTED		
AREAS CHECKED	TEMPLATE		
NO.	AREAS CHECKED		

ORIGINAL SURVEY	SURVEYED	BY	DATE
NOTE BOOK	PLOTTED		
AREAS CHECKED	TEMPLATE		
NO.	AREAS CHECKED		

MODEL: PR\_RIDGE - 197+00.00 [Sheet]  
 FILE NAME: V:\3332 - Ridge Road - Plot to Black - Phase II\CADD\CADD Sheets\3332-sh1-sec-1.dgn



USER NAME	= BDeCrane
DESIGNED	-
DRAWN	-
CHECKED	-
DATE	-
PLOT SCALE	= \$\$\$CALE\$
PLOT DATE	= 2/6/2026

DESIGNED	-
DRAWN	-
CHECKED	-
DATE	-

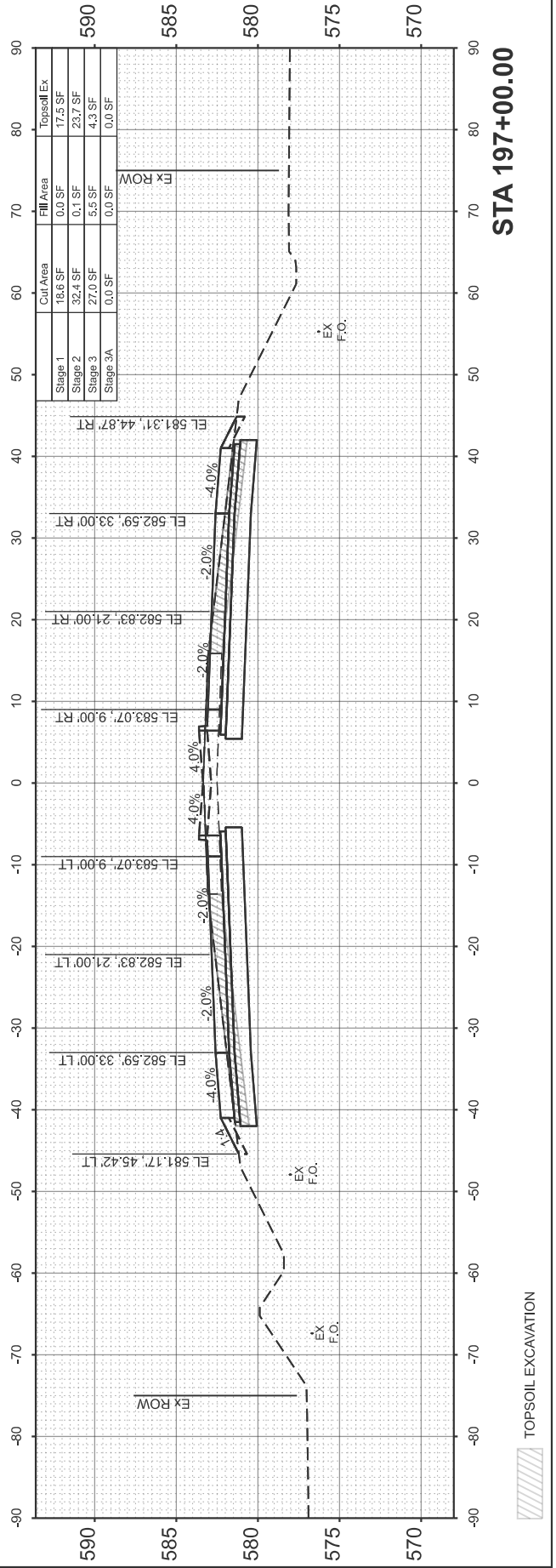
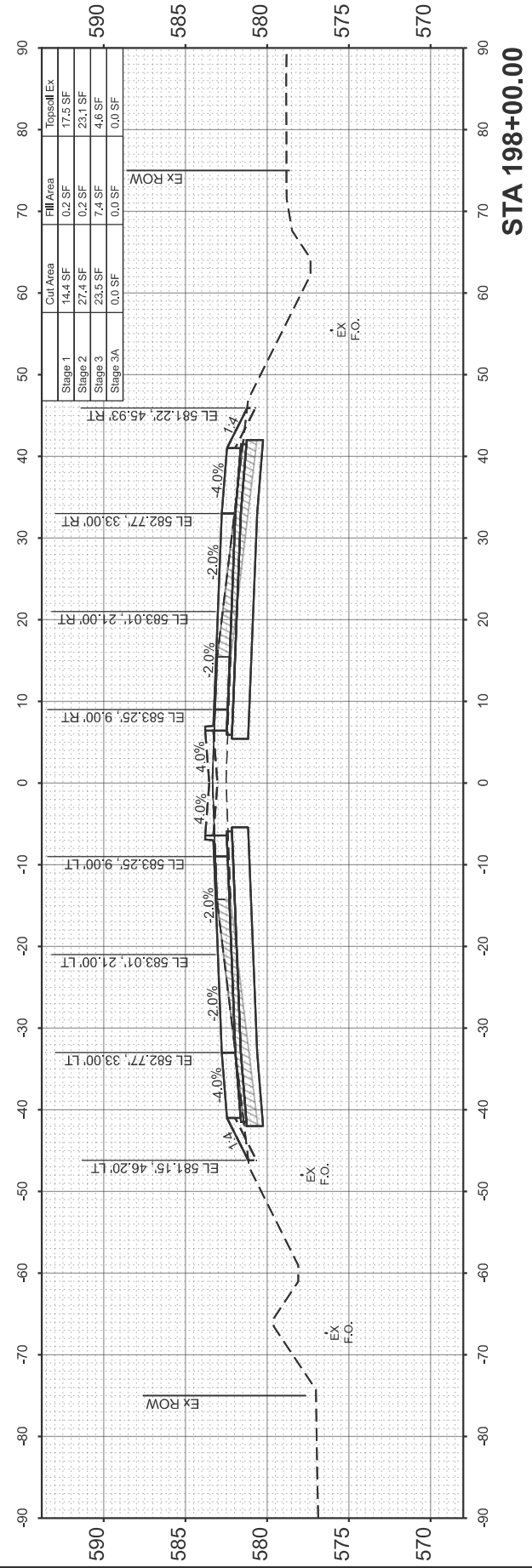
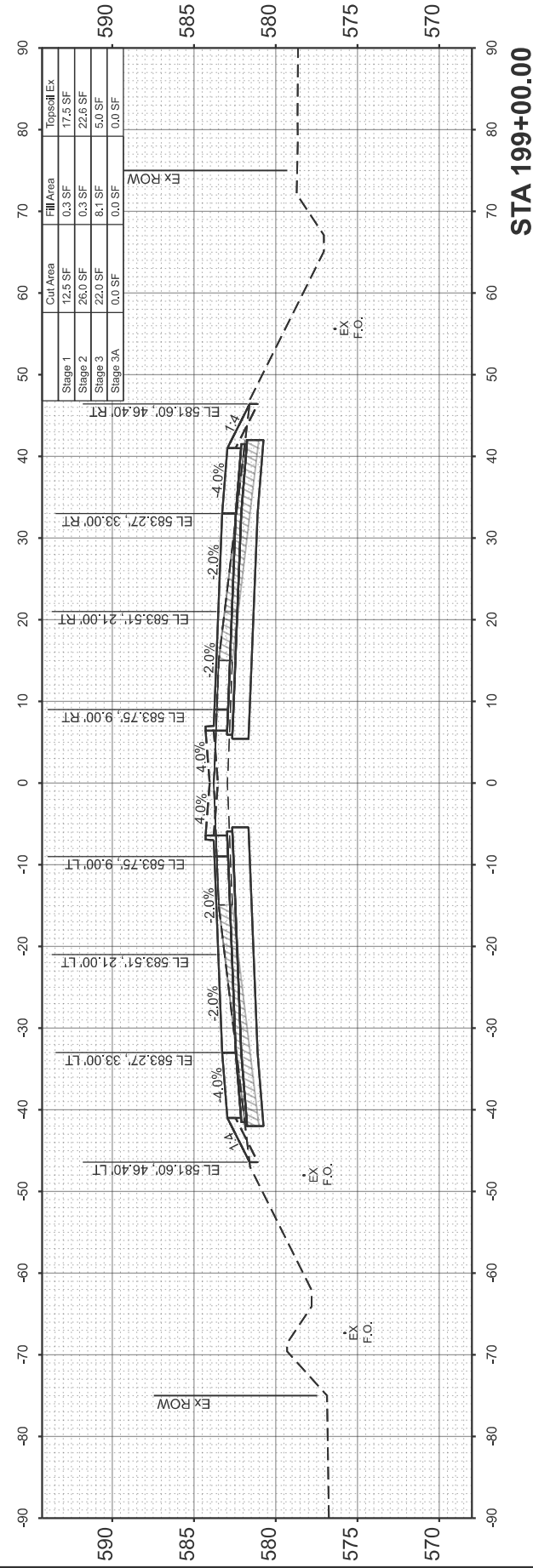
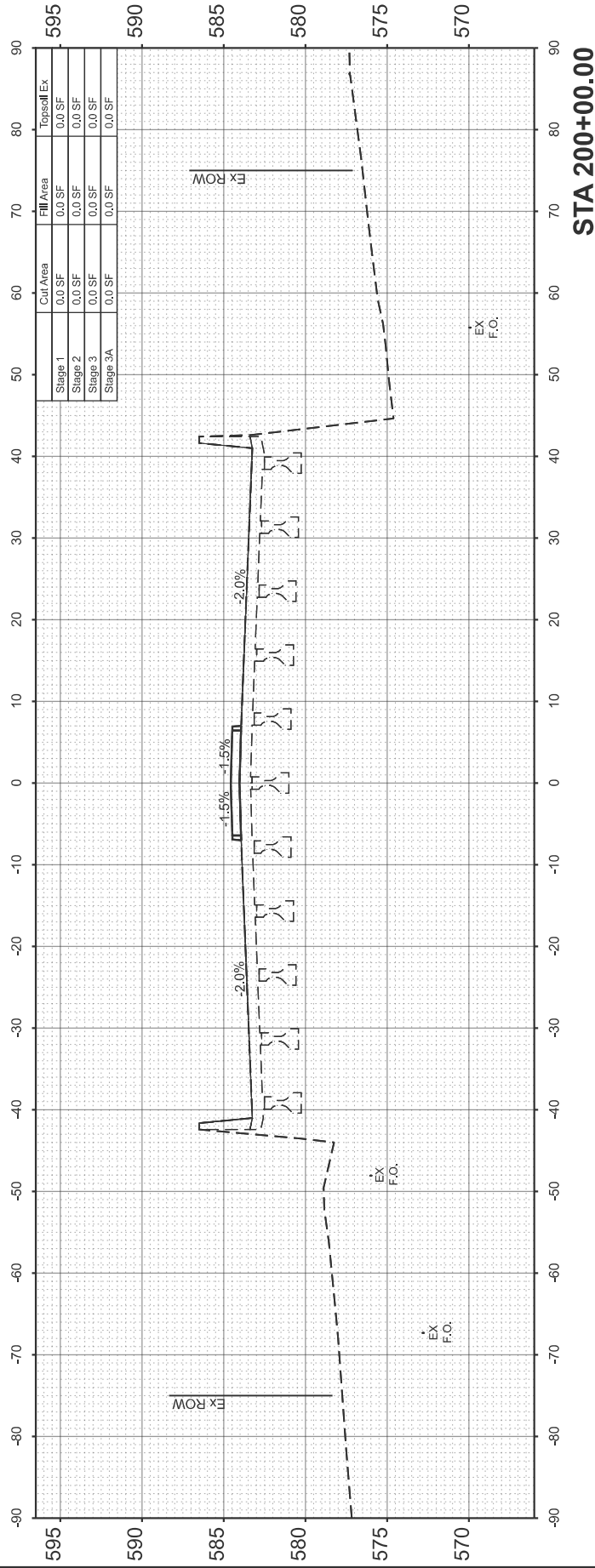
REVISED	-
REVISED	-
REVISED	-
REVISED	-

**KENDALL COUNTY  
HIGHWAY DEPARTMENT**

**CH 11 (RIDGE RD)  
CROSS SECTIONS**

SCALE: H=10 V=5    SHEET 36    OF 65 SHEETS    STA.    TO STA.

RTE. NO.	SECTION	COUNTY	TOTAL SHEETS	SHEET NO.
CH11	22-00168-00-RP	KENDALL	367	332
CONTRACT NO. 87899				
ILLINOIS FED. AID PROJECT				



TOPSOIL EXCAVATION



FINAL SURVEY	SURVEYED	BY	DATE
NOTE BOOK	PLOTTED		
AREAS CHECKED	TEMPLATE		
NO.	AREAS CHECKED		

ORIGINAL SURVEY	SURVEYED	BY	DATE
NOTE BOOK	PLOTTED		
AREAS CHECKED	TEMPLATE		
NO.	AREAS CHECKED		

MODEL: PFL RIDGE - 205+00.00 [Sheet]  
 FILE NAME: V:\3532 - Ridge Road - Pfl to Black - Phase II\CADD\CADD Sheets\3532-sh1-sec1.dgn



USER NAME	=	BDeCrane
DESIGNED	-	
DRAWN	-	
PLotted SCALE	=	\$\$\$CALE\$
PLotted DATE	=	2/6/2026

DESIGNED	-	
DRAWN	-	
CHECKED	-	
DATE	-	

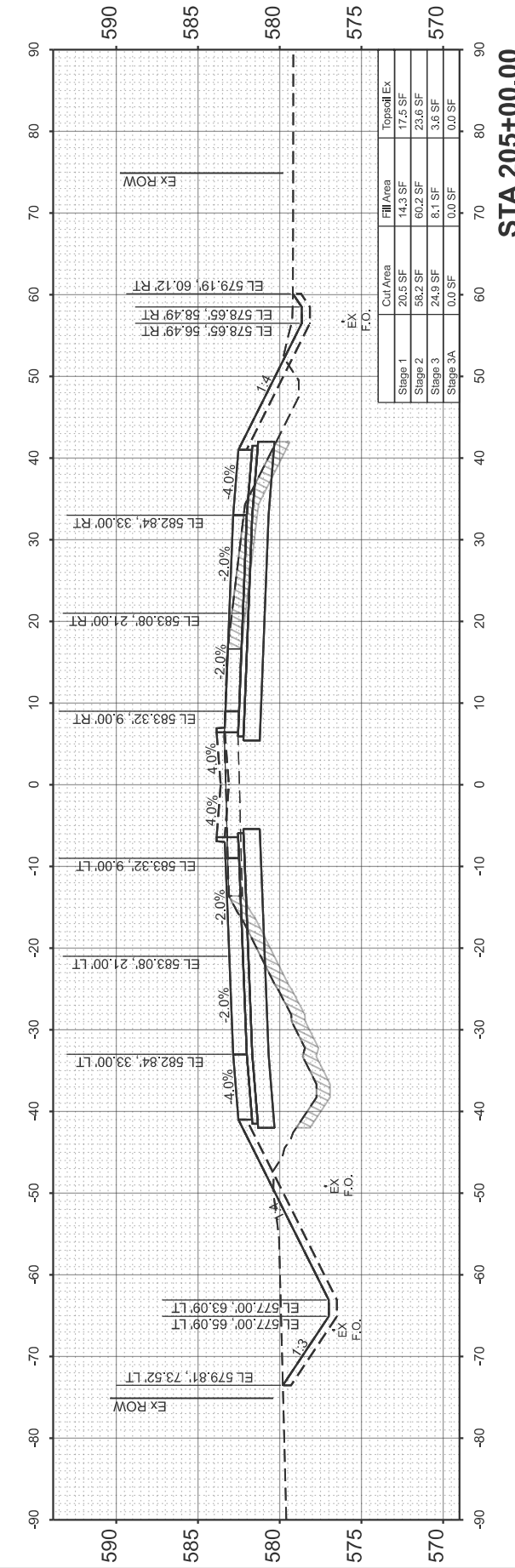
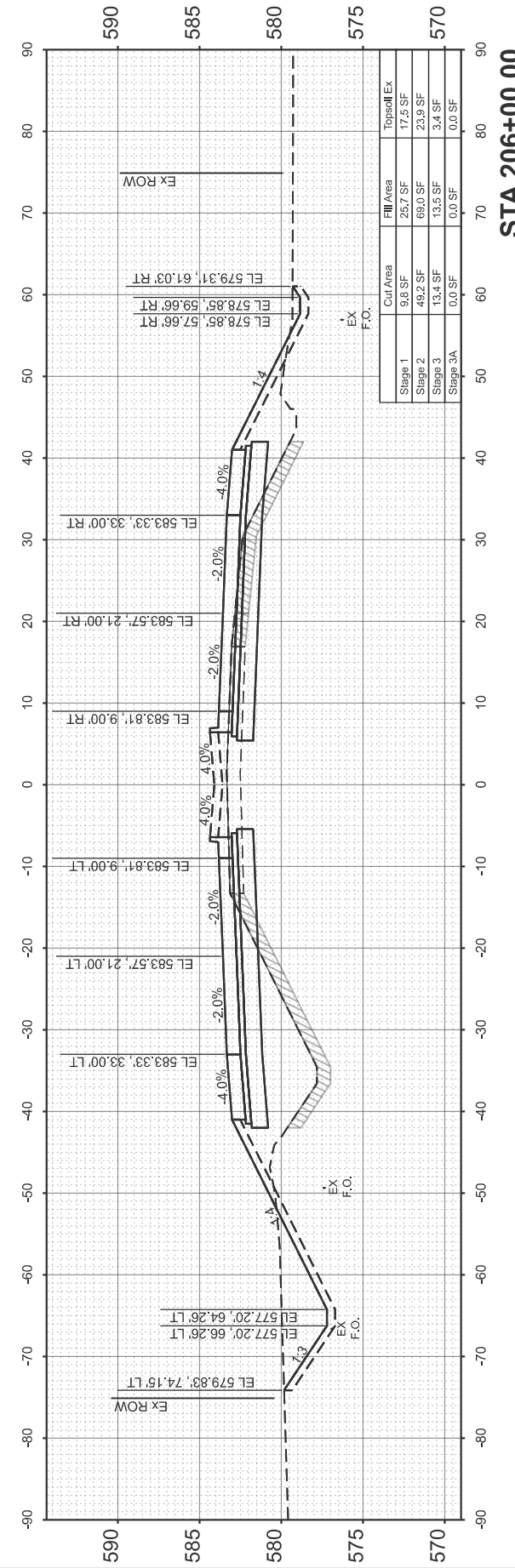
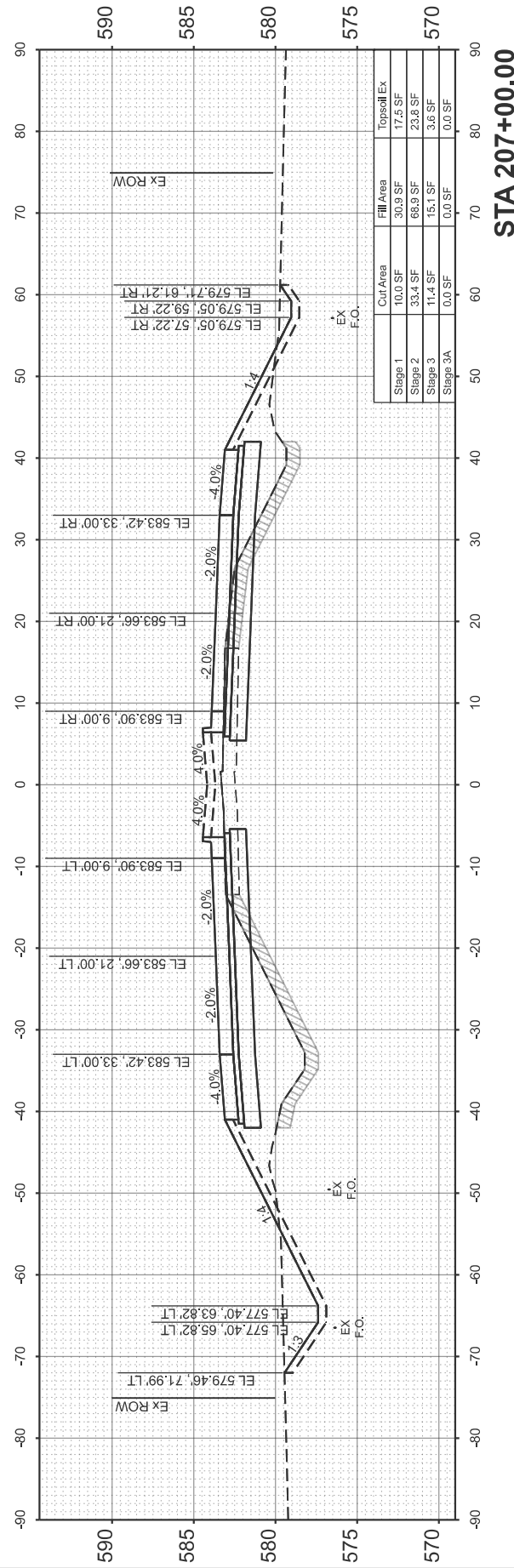
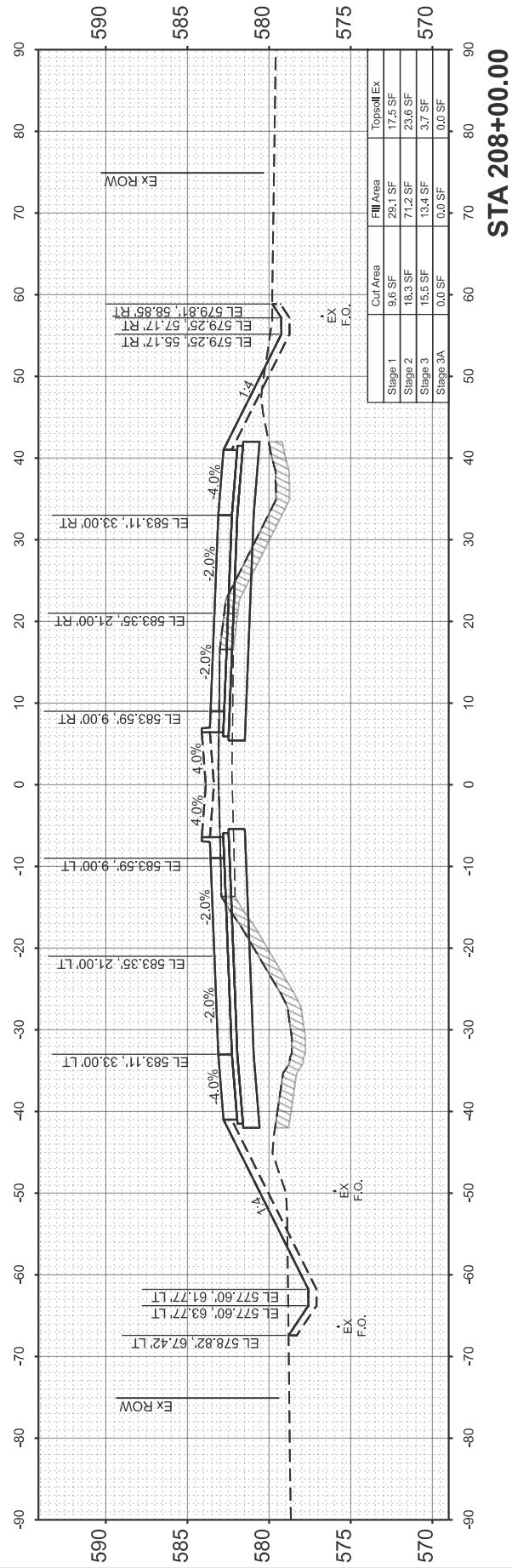
REVISED	-	
REVISED	-	
REVISED	-	
REVISED	-	

**KENDALL COUNTY  
HIGHWAY DEPARTMENT**

**CH 11 (RIDGE RD)  
CROSS SECTIONS**

SCALE: H=10 V=5 SHEET 38 OF 65 SHEETS STA. TO STA.

RT. NO.	SECTION	COUNTY	TOTAL SHEETS	SHEET NO.
CH11	22-00168-00-RP	KENDALL	367	334
CONTRACT NO. 87899				
ILLINOIS FED. AID PROJECT				



TOPSOIL EXCAVATION



FINAL SURVEY	SURVEYED	BY	DATE
NOTE BOOK	PLOTTED		
AREAS CHECKED	TEMPLATE		
NO.	AREAS CHECKED		

ORIGINAL SURVEY	SURVEYED	BY	DATE
NOTE BOOK	PLOTTED		
AREAS CHECKED	TEMPLATE		
NO.	AREAS CHECKED		

MODEL: PR\_RIDGE - 213+00.00 [Sheet]  
 FILE NAME: V:\3532 - Ridge Road - Plot to Black - Phase II\CADD\CADD Sheets\3532-sh1-sec-1.dgn



USER NAME =	BDeCrane
DESIGNED -	
DRAWN -	
PLLOT SCALE =	\$\$\$CALE\$
PLLOT DATE =	2/6/2026

DESIGNED -	
DRAWN -	
CHECKED -	
DATE -	

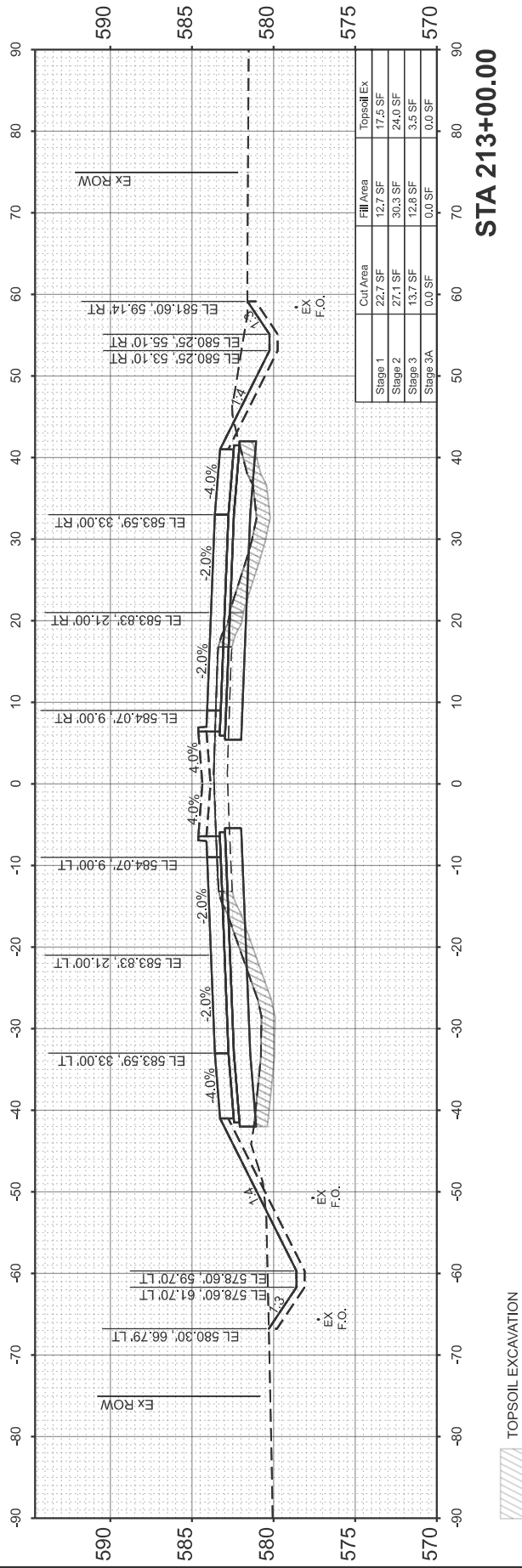
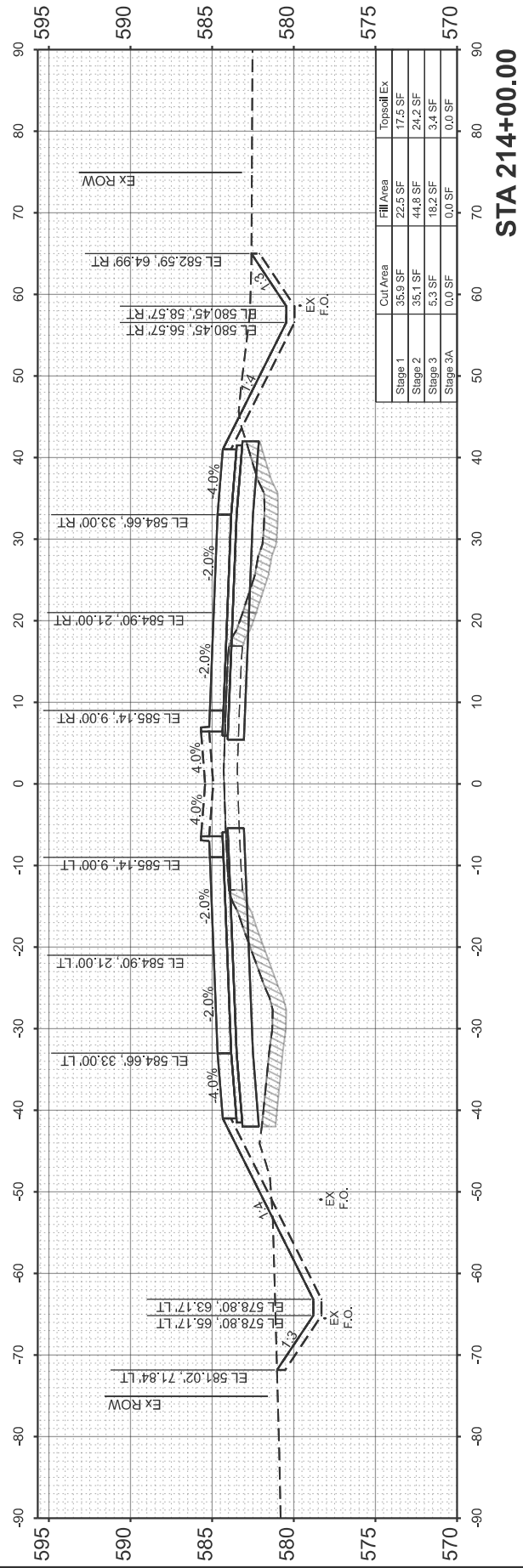
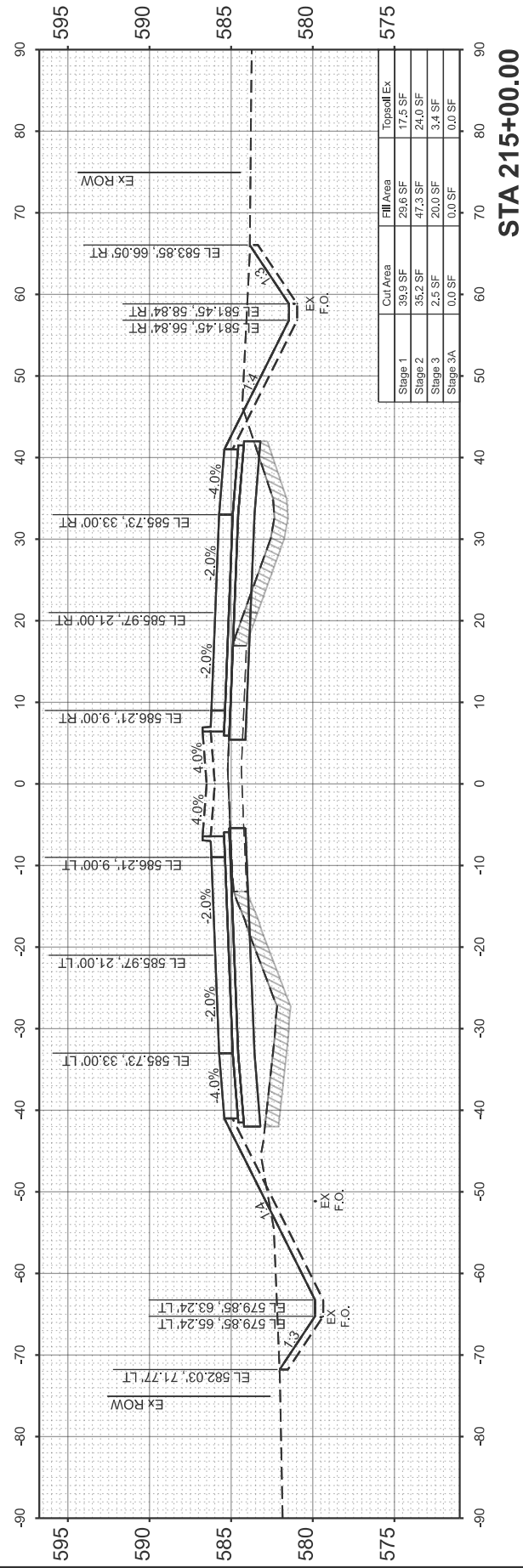
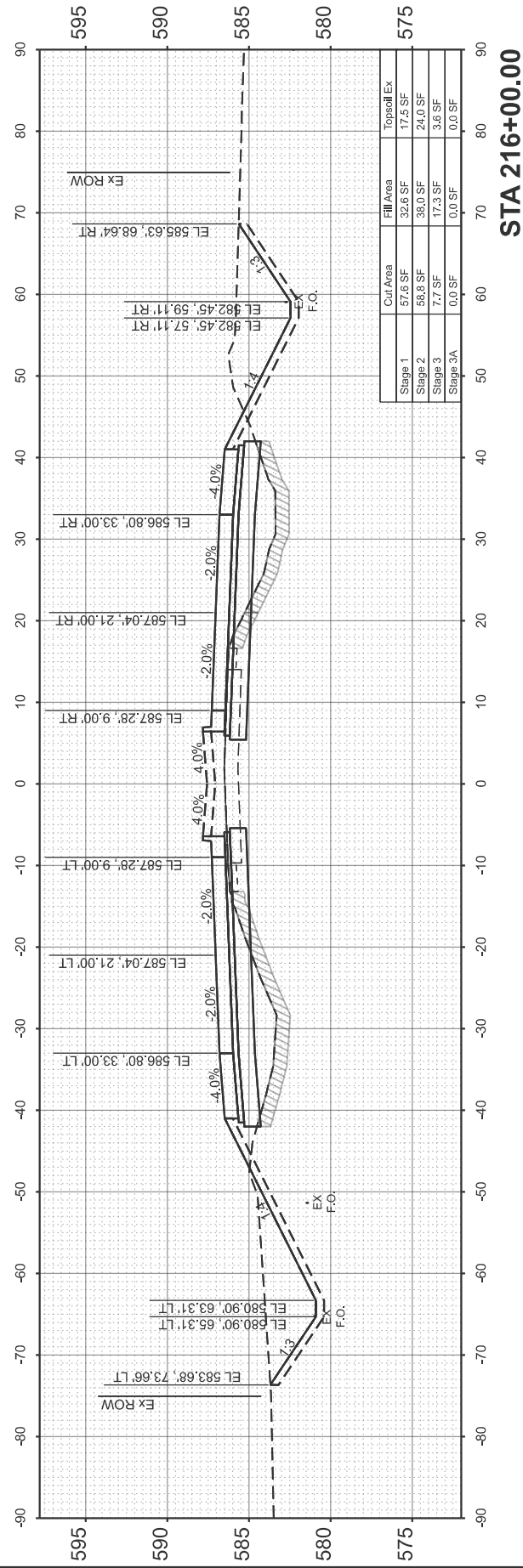
REVISED -	
REVISED -	
REVISED -	
REVISED -	

**KENDALL COUNTY  
HIGHWAY DEPARTMENT**

**CH 11 (RIDGE RD)  
CROSS SECTIONS**

SCALE: H=10 V=5 SHEET 40 OF 65 SHEETS STA. TO STA.

ROUTE NO.	SECTION	COUNTY	TOTAL SHEETS	SHEET NO.
CH11	22-00168-00-RP	KENDALL	367	336
CONTRACT NO. 87899				
ILLINOIS FED. AID PROJECT				



TOPSOIL EXCAVATION

FINAL SURVEY	SURVEYED	BY	DATE
NOTE BOOK	PLOTTED		
AREAS CHECKED	TEMPLATE		
NO.	AREAS CHECKED		

ORIGINAL SURVEY	SURVEYED	BY	DATE
NOTE BOOK	PLOTTED		
AREAS CHECKED	TEMPLATE		
NO.	AREAS CHECKED		

MODEL: PR\_RIDGE - 217+00.00 [Sheet]  
 FILE NAME: V:\3532 - Ridge Road - Plot to Black - Phase II\CADD\CADD Sheets\3532-sht-sec-1.dgn



USER NAME	= BDeCrane
DESIGNED	-
DRAWN	-
PLLOT SCALE	= \$\$\$CALE\$
PLLOT DATE	= 2/6/2026

DESIGNED	-
DRAWN	-
CHECKED	-
DATE	-

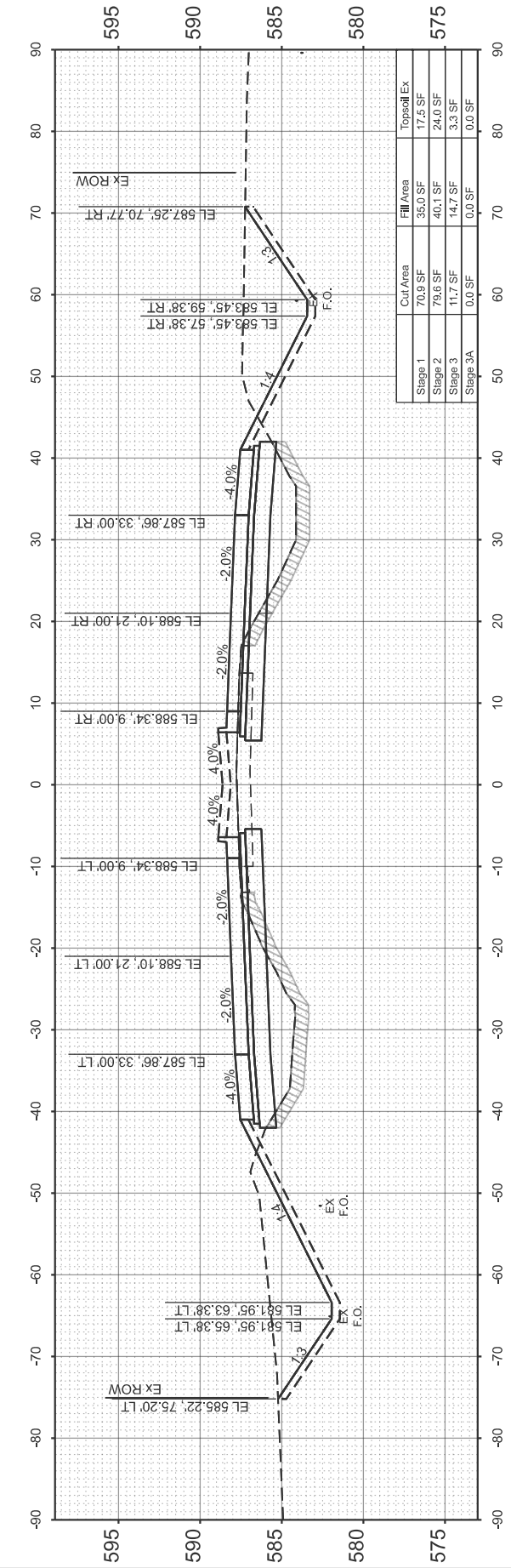
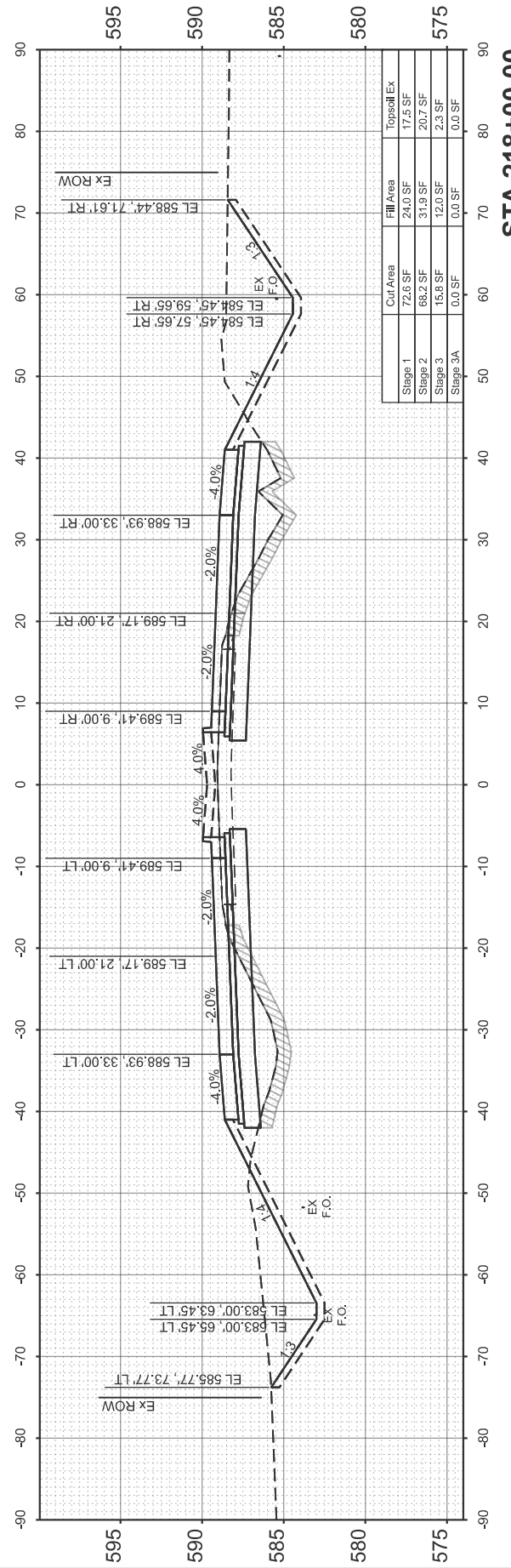
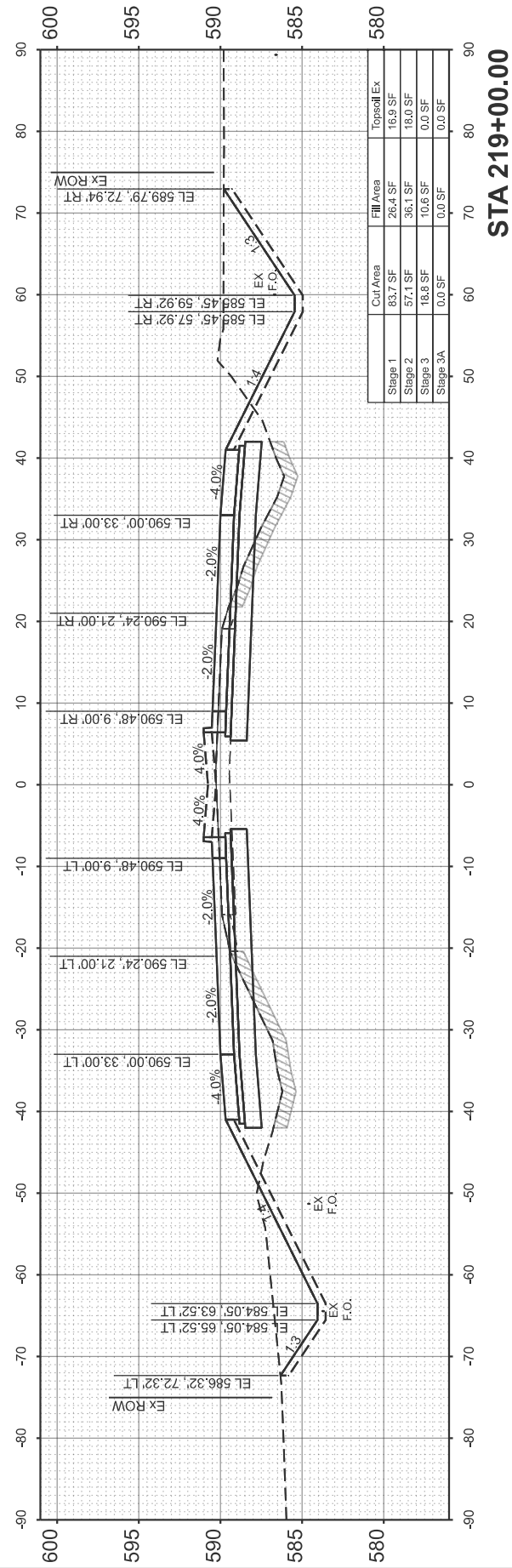
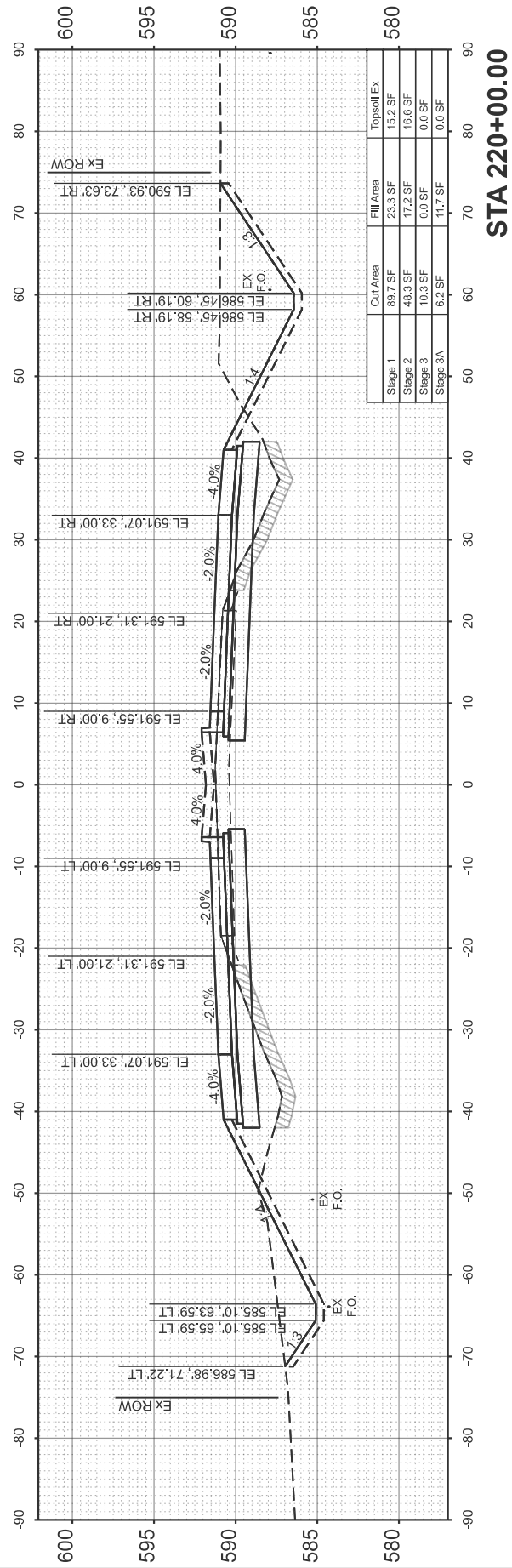
REVISED	-
REVISED	-
REVISED	-
REVISED	-

**KENDALL COUNTY  
HIGHWAY DEPARTMENT**

**CH 11 (RIDGE RD)  
CROSS SECTIONS**

SCALE: H=10 V=5 SHEET 41 OF 65 SHEETS STA. TO STA.

RT. NO.	SECTION	COUNTY	TOTAL SHEETS	SHEET NO.
CH11	22-00168-00-RP	KENDALL	367	337
CONTRACT NO. 87899				
ILLINOIS FED. AID PROJECT				

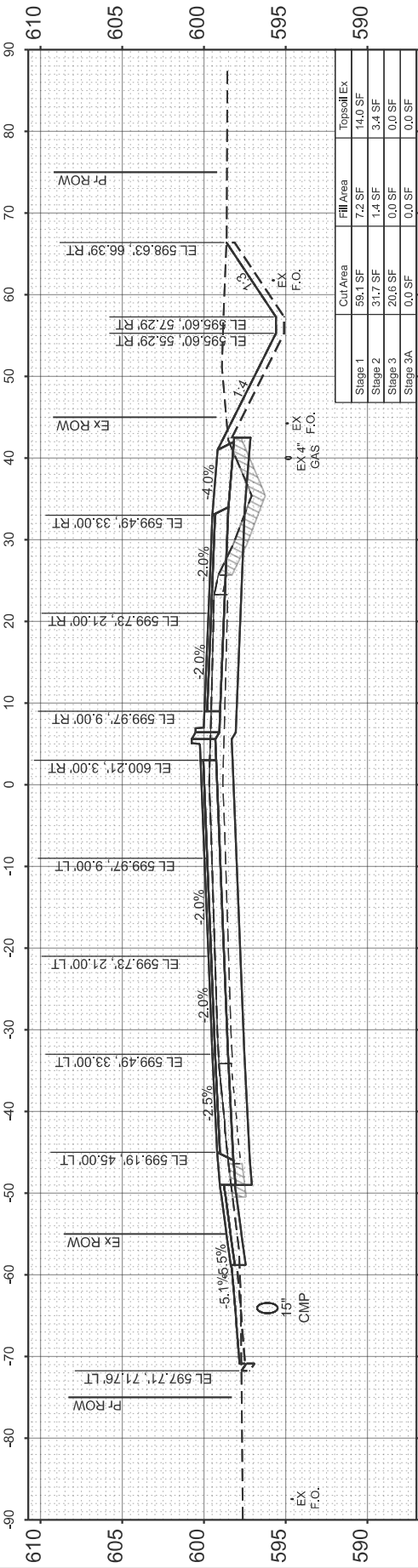




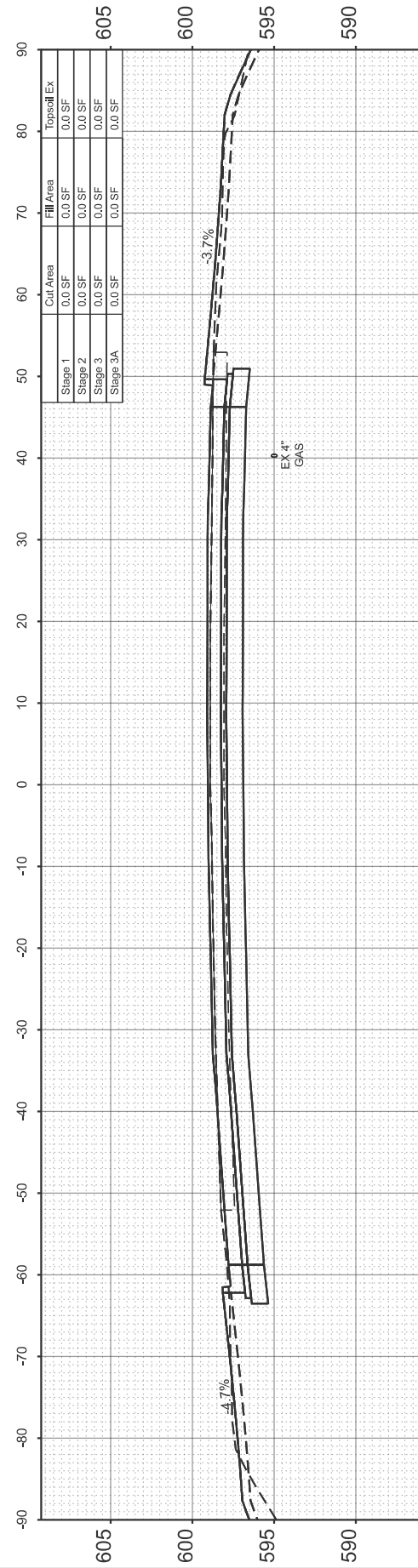
FINAL SURVEY	SURVEYED	BY	DATE
NOTE BOOK	PLOTTED		
AREAS CHECKED	TEMPLATE		
AREAS CHECKED	AREAS CHECKED		

ORIGINAL SURVEY	SURVEYED	BY	DATE
NOTE BOOK	PLOTTED		
AREAS CHECKED	TEMPLATE		
AREAS CHECKED	AREAS CHECKED		

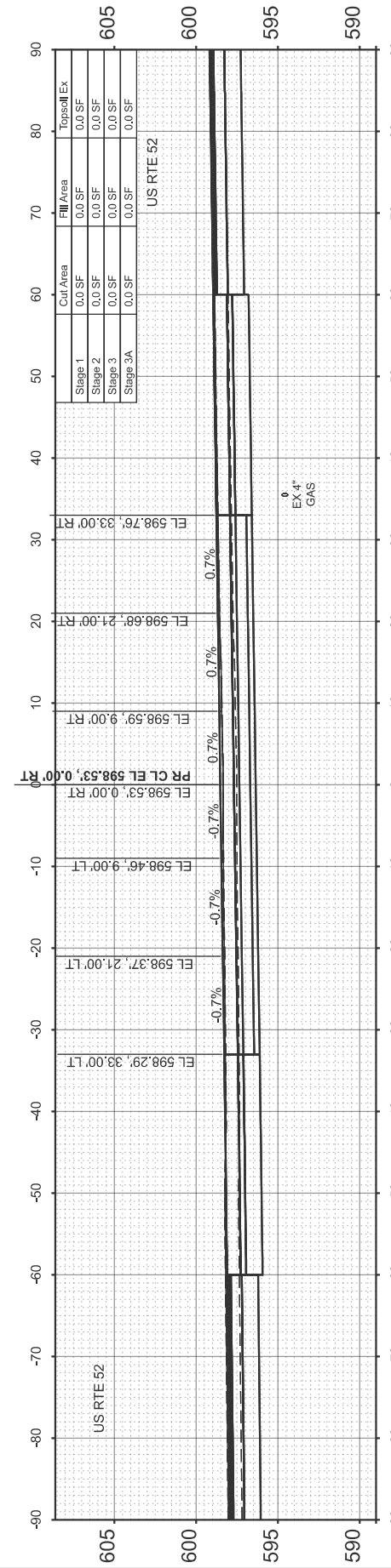
MODEL: PFL RIDGE - 225+00.00 [Sheet]  
FILE NAME: V:\3532 - Ridge Road - Pfl to Black - Phase II\CADD\CADD Sheets\3532-sh1-sec-1.dgn



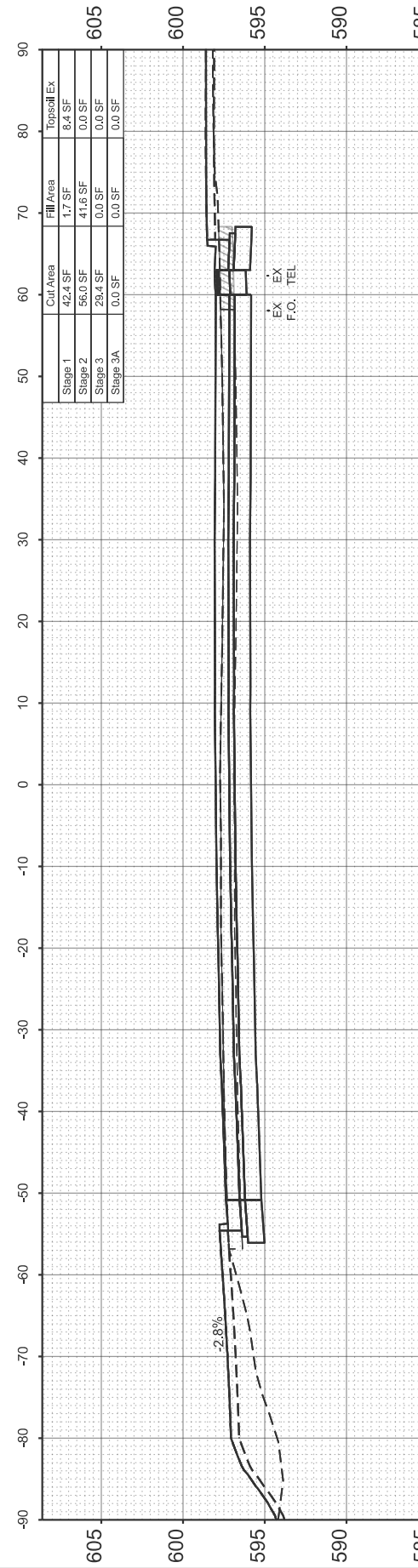
STA 228+00.00



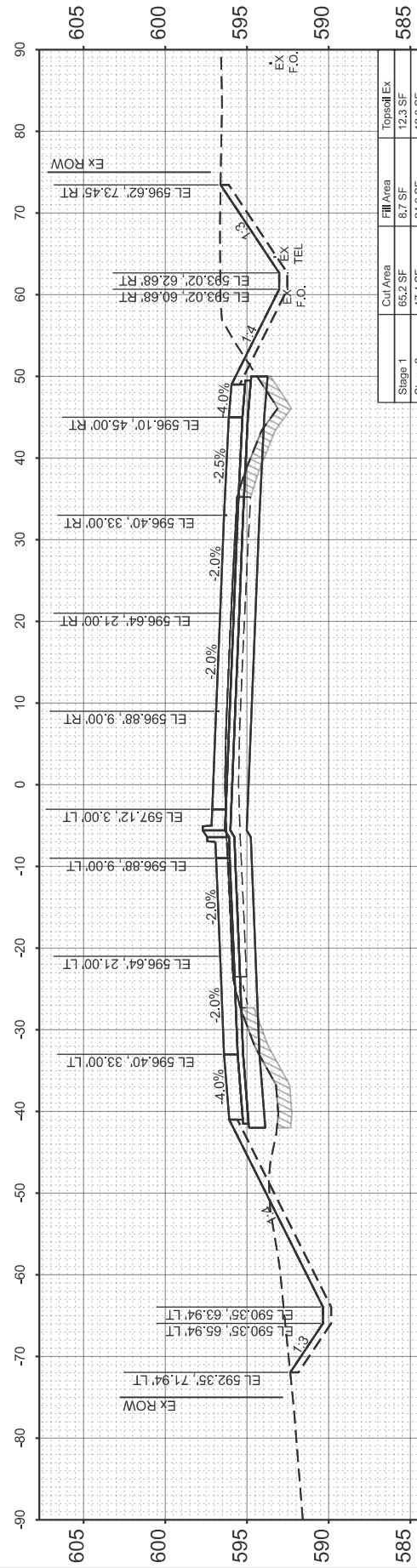
STA 227+00.00



STA 226+47.57



STA 226+00.00



STA 225+00.00



USER NAME	= BDeCrane
PLOT SCALE	= \$\$\$CALE\$
PLOT DATE	= 2/9/2026

DESIGNED	-
DRAWN	-
CHECKED	-
DATE	-

REVISED	-
REVISED	-
REVISED	-
REVISED	-

KENDALL COUNTY  
HIGHWAY DEPARTMENT

CH 11 (RIDGE RD)  
CROSS SECTIONS

SCALE: H=10 V=5 SHEET 43 OF 65 SHEETS STA. TO STA.

CH11	SECTION	COUNTY	TOTAL SHEETS	SHEET NO.
	22-00168-00-RP	KENDALL	367	339
CONTRACT NO. 87899				
ILLINOIS FED. AID PROJECT				

TOPSOIL EXCAVATION

FINAL SURVEY	SURVEYED	BY	DATE
NOTE BOOK	PLOTTED		
NO.	TEMPLATE		
	AREAS CHECKED		
	AREAS CHECKED		

ORIGINAL SURVEY	SURVEYED	BY	DATE
NOTE BOOK	PLOTTED		
NO.	TEMPLATE		
	AREAS CHECKED		
	AREAS CHECKED		

MODEL: PFL RIDGE - 228+00.00 [Sheet]  
FILE NAME: V:\3532 - Ridge Road - Pfl to Black - Phase II\CADD\CADD Sheets\3532-sh1-sec-1.dgn



USER NAME	= BDeCrane
DESIGNED	-
DRAWN	-
PLLOT SCALE	= \$\$\$CALE\$
PLLOT DATE	= 2/6/2026

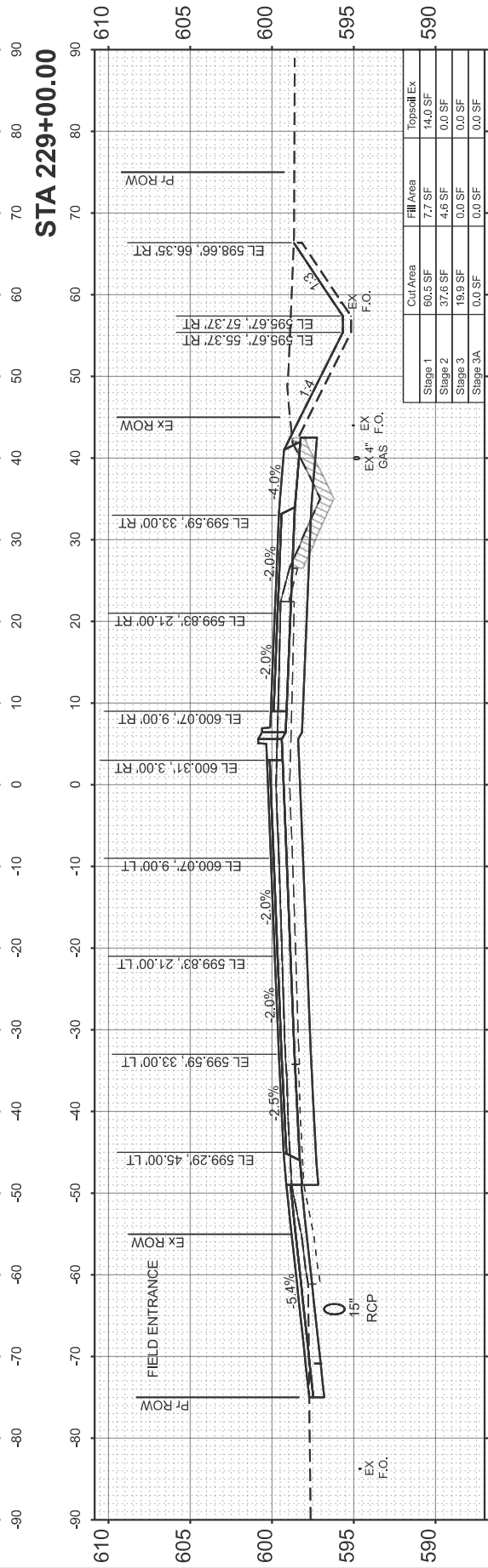
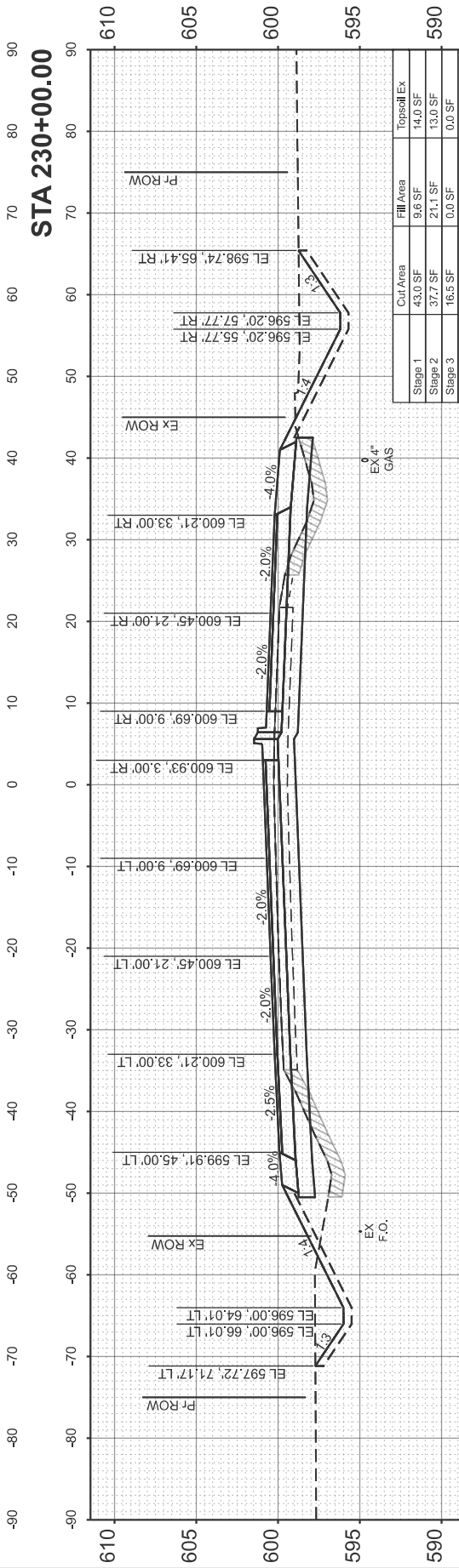
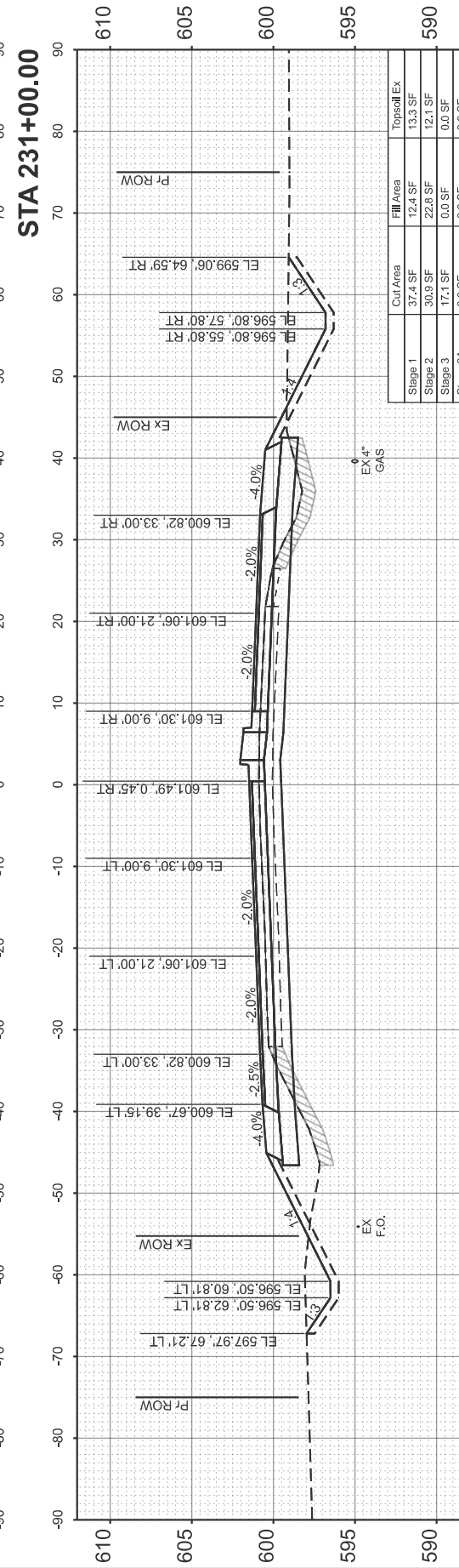
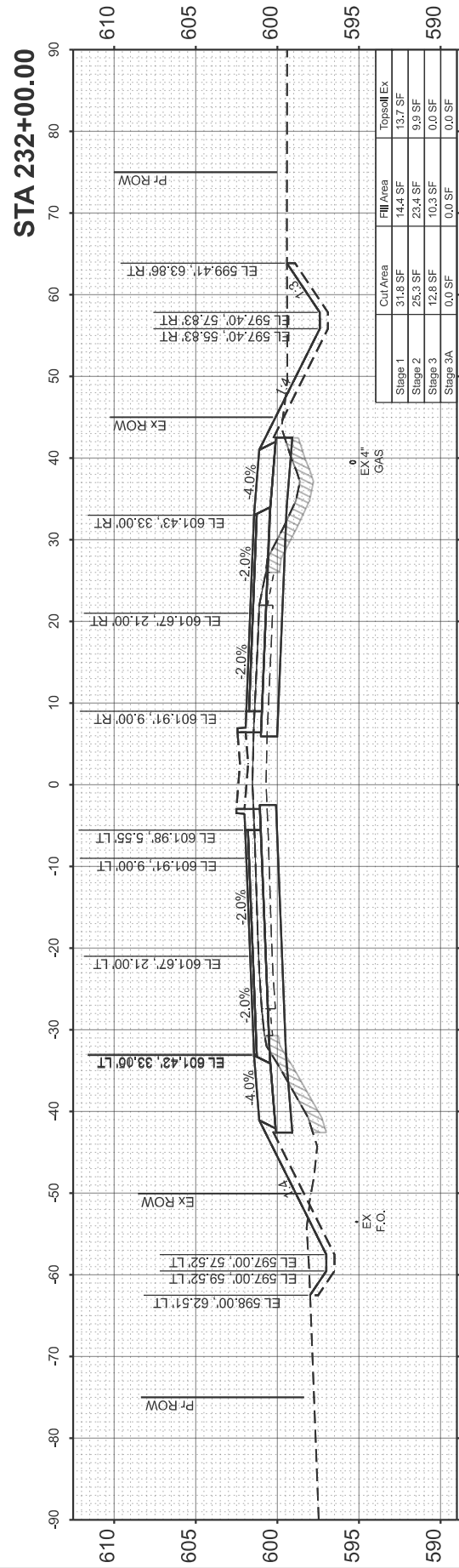
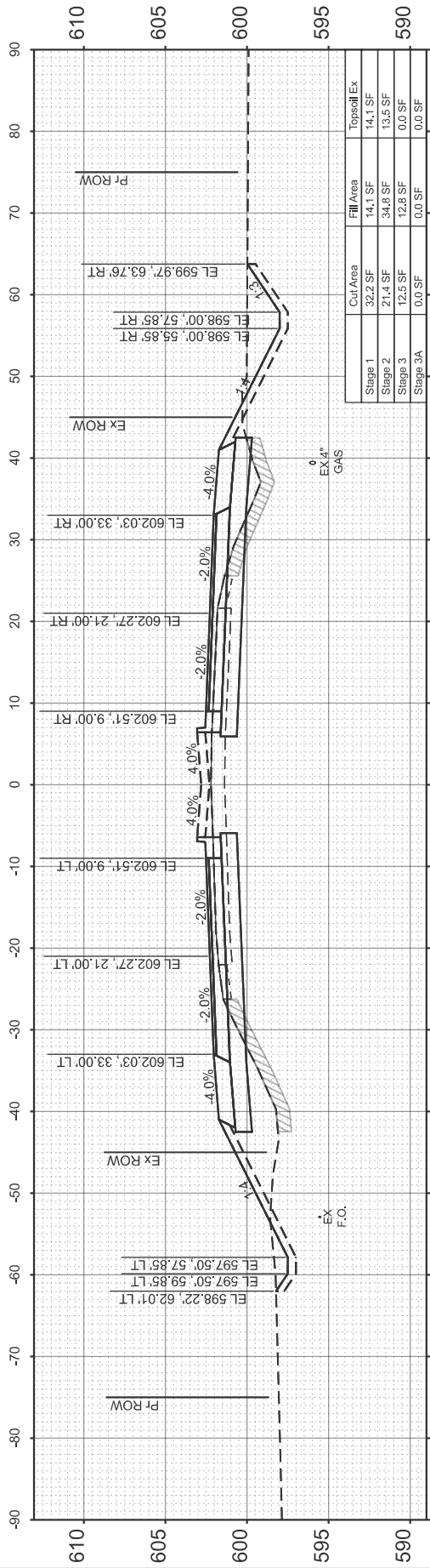
DESIGNED	-
REVISD	-
REVISD	-
REVISD	-
REVISD	-
REVISD	-
DATE	-

**KENDALL COUNTY  
HIGHWAY DEPARTMENT**

**CH 11 (RIDGE RD)  
CROSS SECTIONS**

SCALE: H=10 V=5 SHEET 44 OF 65 SHEETS STA. TO STA.

RTE. NO.	SECTION	COUNTY	TOTAL SHEETS	SHEET NO.
CH11	22-00168-00-RP	KENDALL	367	340
CONTRACT NO. 87899				
ILLINOIS FED. AID PROJECT				



FINAL SURVEY	SURVEYED	BY	DATE
NOTE BOOK	PLOTTED		
AREAS CHECKED	TEMPLATE		
NO.	AREAS CHECKED		

ORIGINAL SURVEY	SURVEYED	BY	DATE
NOTE BOOK	PLOTTED		
AREAS CHECKED	TEMPLATE		
NO.	AREAS CHECKED		

MODEL: PR\_RIDGE - 233+00.00 [Sheet]  
 FILE NAME: V:\3532 - Ridge Road - Plot to Black - Phase II\CADD\CADD Sheets\3532-sh1-sec-1.dgn



USER NAME	=	BDeCrane
DESIGNED	-	
DRAWN	-	
REVISOR	-	
REVISION	-	
DATE	-	

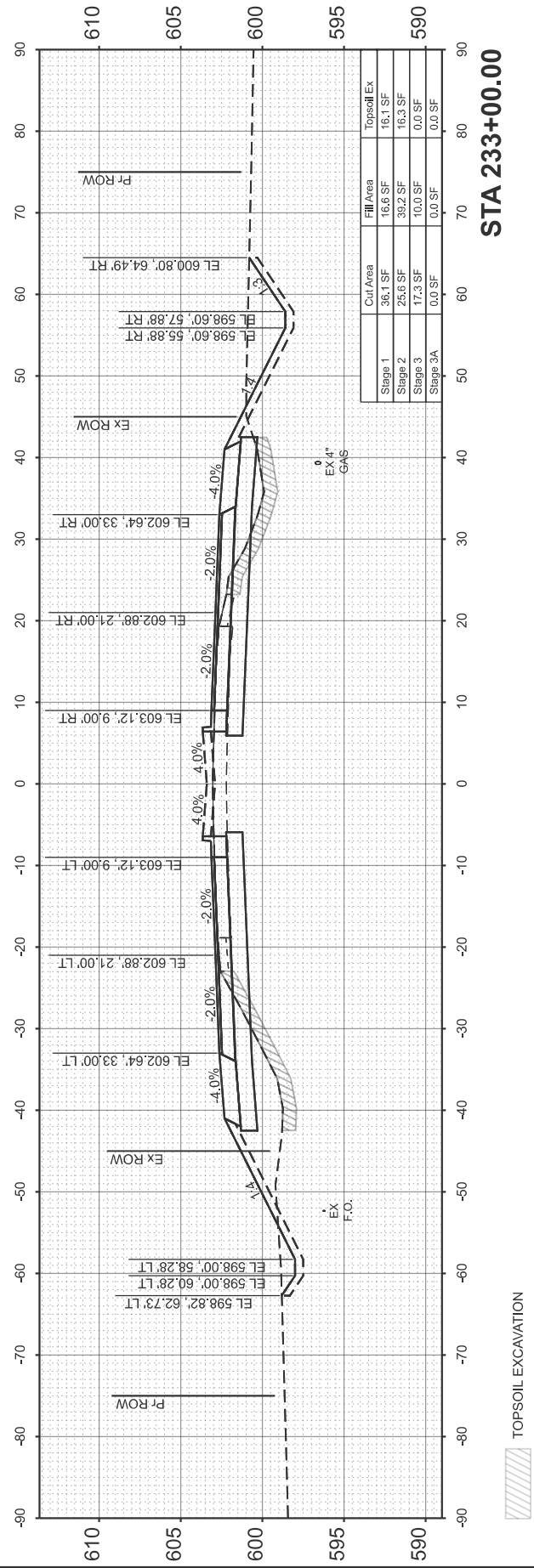
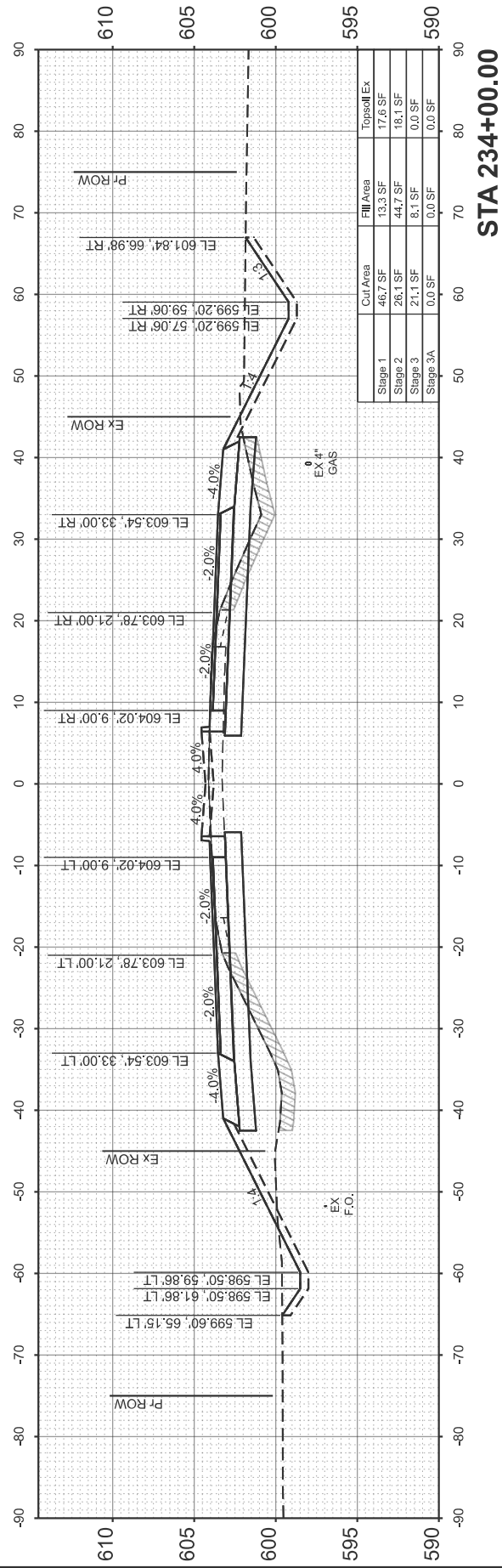
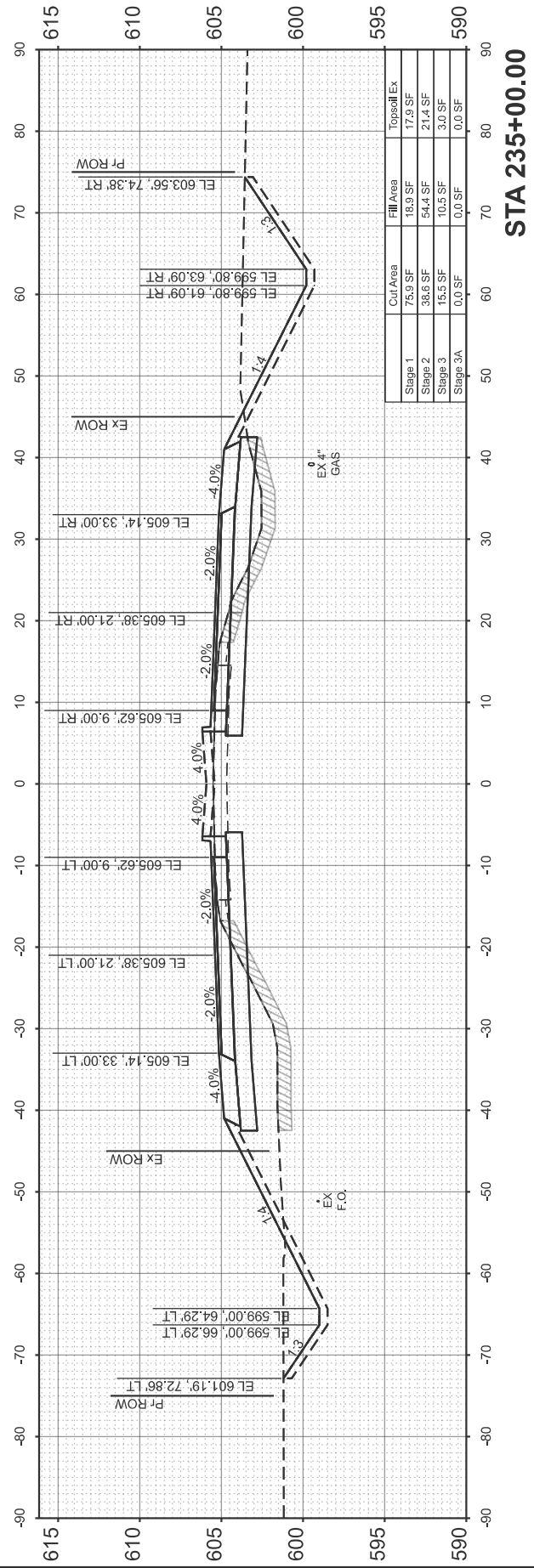
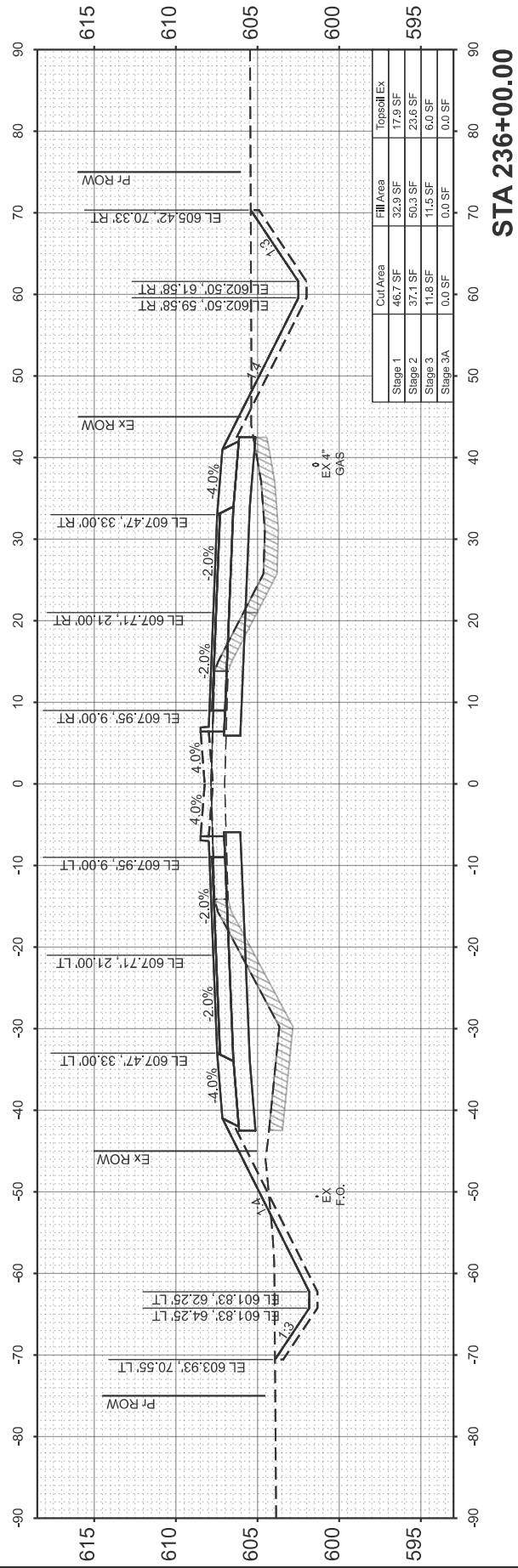
DESIGNED	-	
DRAWN	-	
REVISOR	-	
REVISION	-	
DATE	-	

**KENDALL COUNTY  
HIGHWAY DEPARTMENT**

**CH 11 (RIDGE RD)  
CROSS SECTIONS**

SCALE: H=10 V=5 SHEET 45 OF 65 SHEETS STA. TO STA.

ROUTE NO.	SECTION	COUNTY	TOTAL SHEETS	SHEET NO.
CH11	22-00168-00-RP	KENDALL	367	341
CONTRACT NO. 87899				
ILLINOIS FED. AID PROJECT				

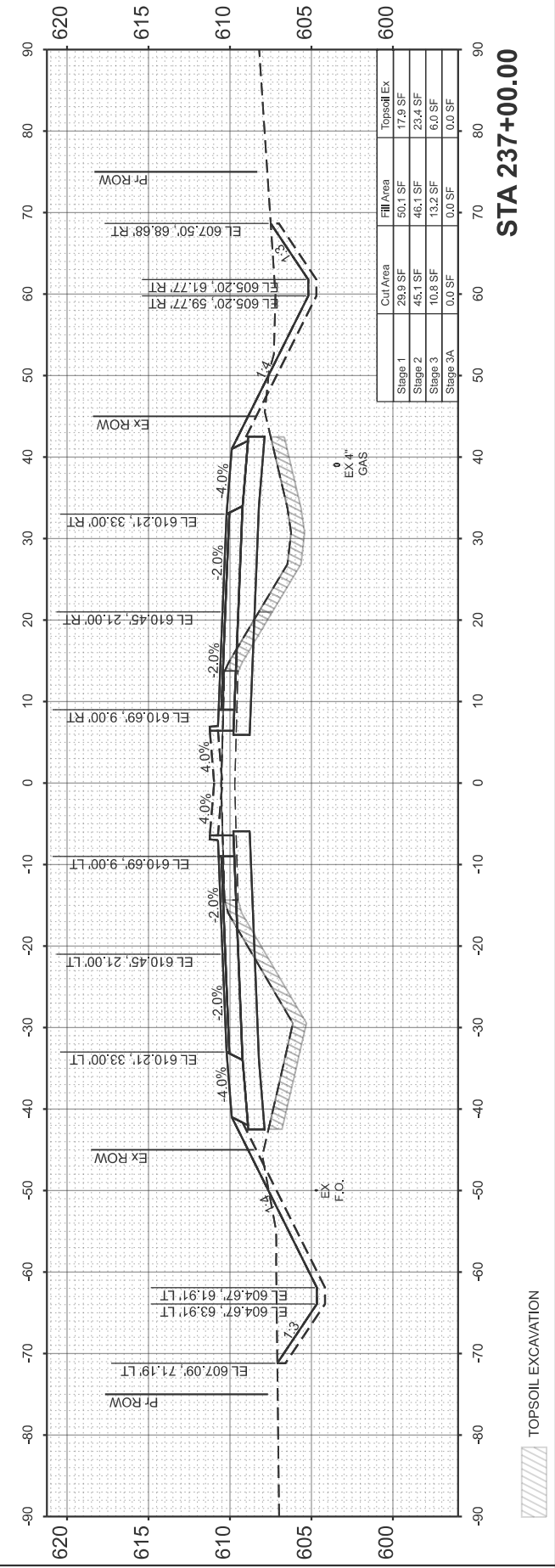
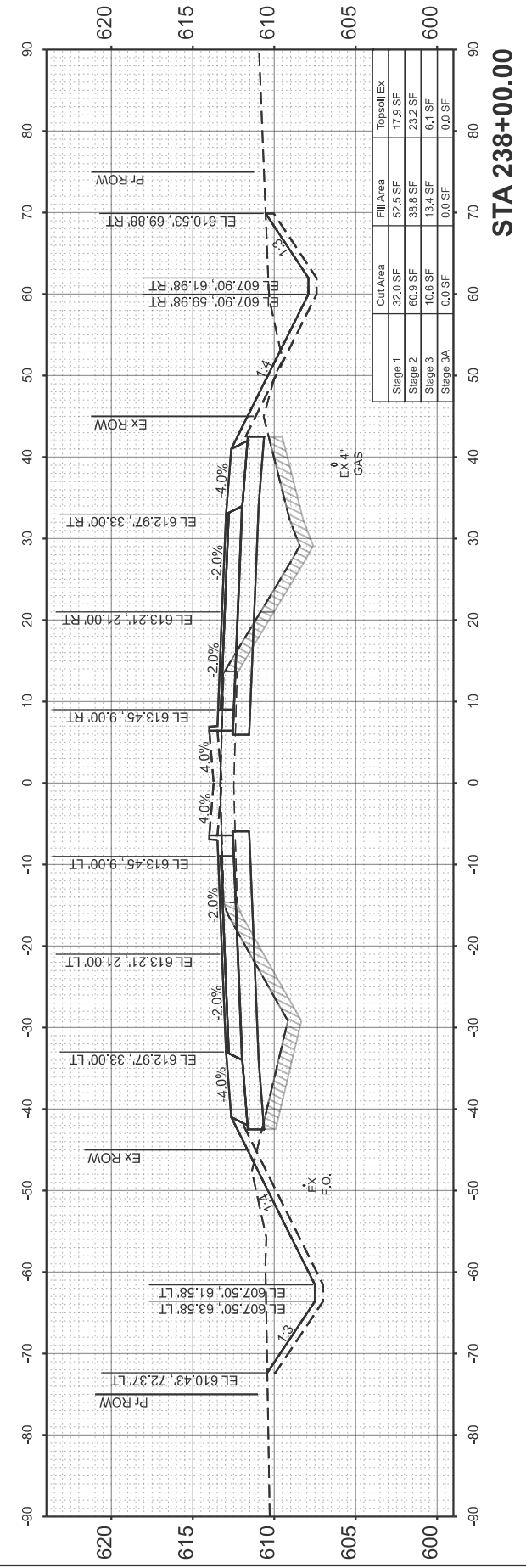
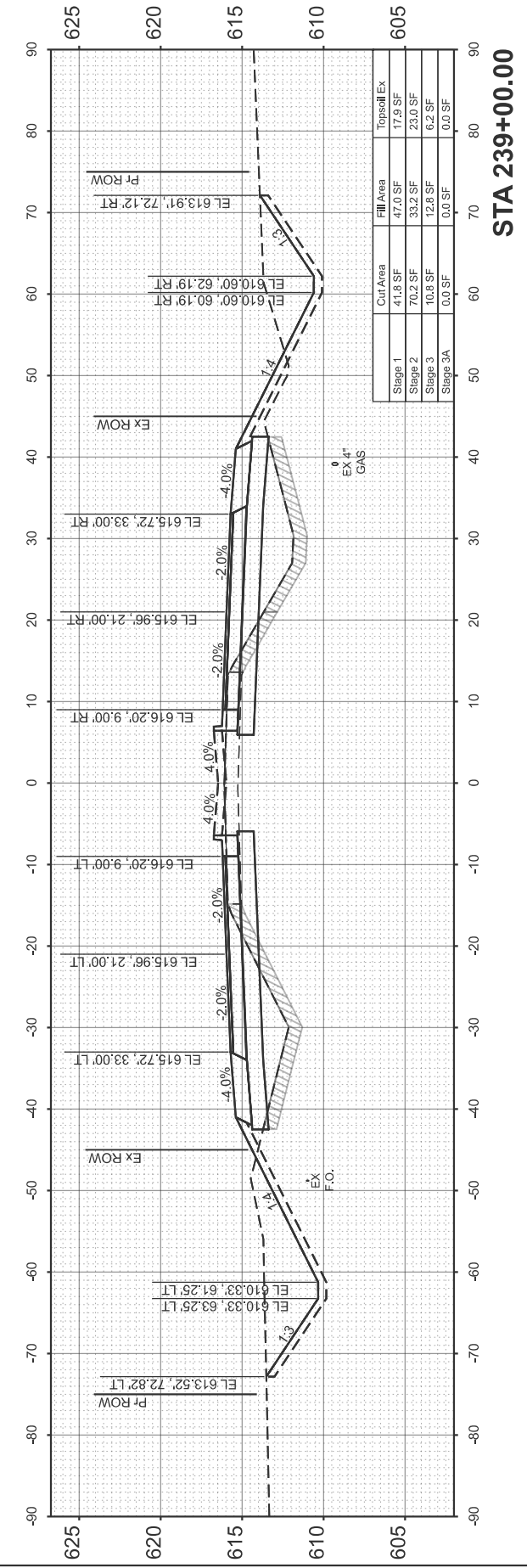
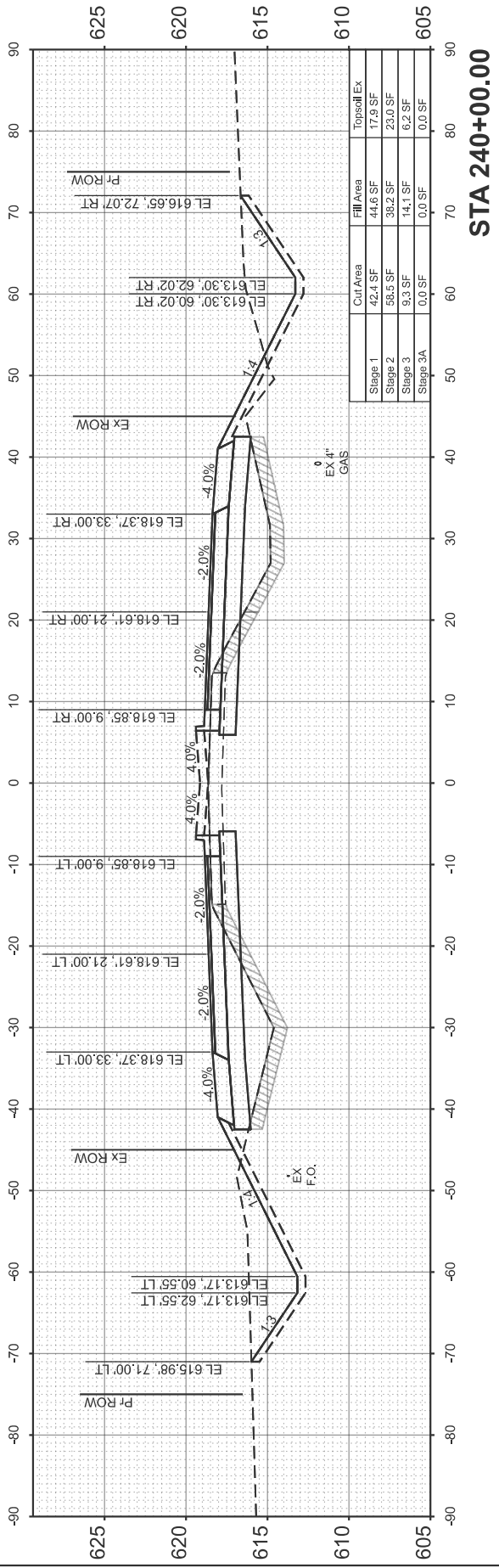


TOPSOIL EXCAVATION

NO.	NO.
AREAS CHECKED	AREAS CHECKED
NOTE BOOK	NOTE BOOK
TEMPLATE	TEMPLATE
PLOTTED	PLOTTED
SURVEY	SURVEY
BY	BY
DATE	DATE

NO.	NO.
AREAS CHECKED	AREAS CHECKED
NOTE BOOK	NOTE BOOK
TEMPLATE	TEMPLATE
PLOTTED	PLOTTED
SURVEY	SURVEY
BY	BY
DATE	DATE

MODEL: PR\_RIDGE - 237+00.00 [Sheet]  
 FILE NAME: V:\3532 - Ridge Road - Plot to Black - Phase II\CADD\CADD Sheets\3532-sh1-sec-1.dgn



USER NAME	= BDeCrane
DESIGNED	-
DRAWN	-
PLLOT SCALE	= \$\$CALE\$
PLLOT DATE	= 2/6/2026

DESIGNED	-
DRAWN	-
CHECKED	-
DATE	-

REVISED	-
REVISED	-
REVISED	-
REVISED	-

KENDALL COUNTY  
HIGHWAY DEPARTMENT

CH 11 (RIDGE RD)  
CROSS SECTIONS

SCALE: H=10 V=5 SHEET 46 OF 65 SHEETS STA. TO STA.

RT. NO.	SECTION	COUNTY	TOTAL SHEETS	SHEET NO.
CH11	22-00168-00-RP	KENDALL	367	342
CONTRACT NO. 87899				
ILLINOIS FED. AID PROJECT				



FINAL SURVEY	SURVEYED	BY	DATE
NOTE BOOK	PLOTTED		
NO.	TEMPLATE		
	AREAS CHECKED		
	AREAS CHECKED		

ORIGINAL SURVEY	SURVEYED	BY	DATE
NOTE BOOK	PLOTTED		
NO.	TEMPLATE		
	AREAS CHECKED		
	AREAS CHECKED		

MODEL: PR\_RIDGE - 241+00.00 [Sheet]  
 FILE NAME: V:\3532 - Ridge Road - Plot to Black - Phase II\CADD\CADD Sheets\3532-sh1-sec-1.dgn



USER NAME	=	BDeCrane
DESIGNED	-	
DRAWN	-	
REVISOR	-	
REVISION	-	
DATE	-	

DESIGNED	-	
DRAWN	-	
REVISOR	-	
REVISION	-	
DATE	-	

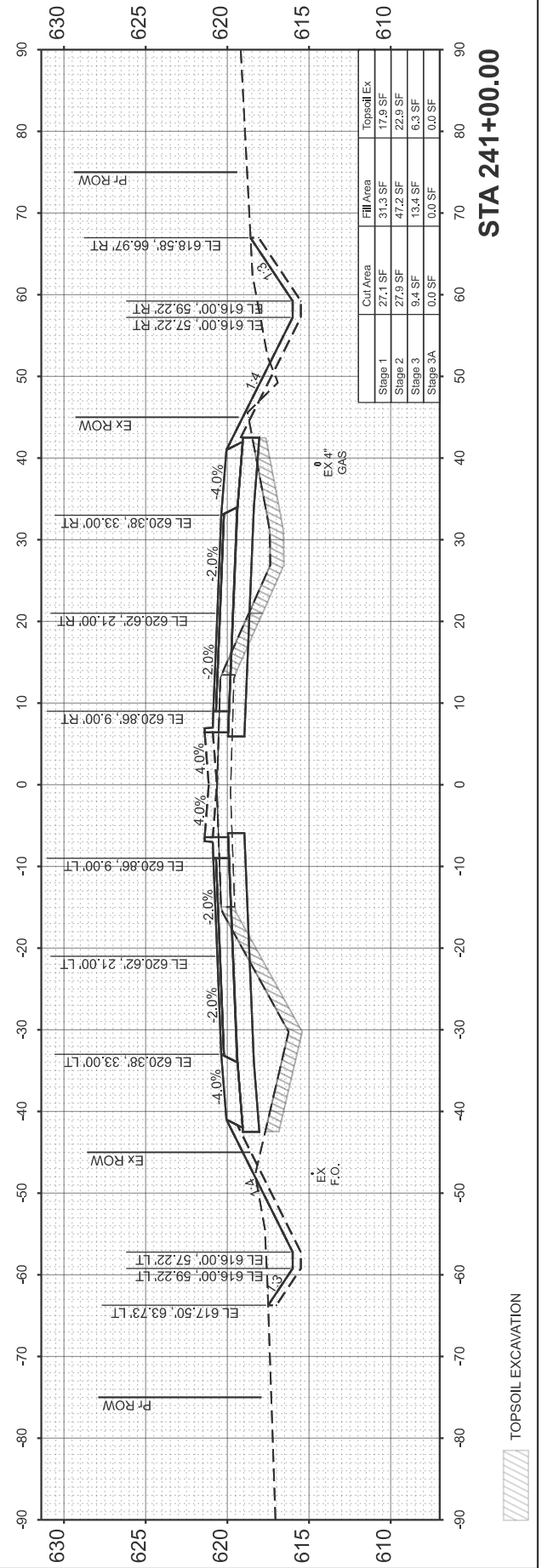
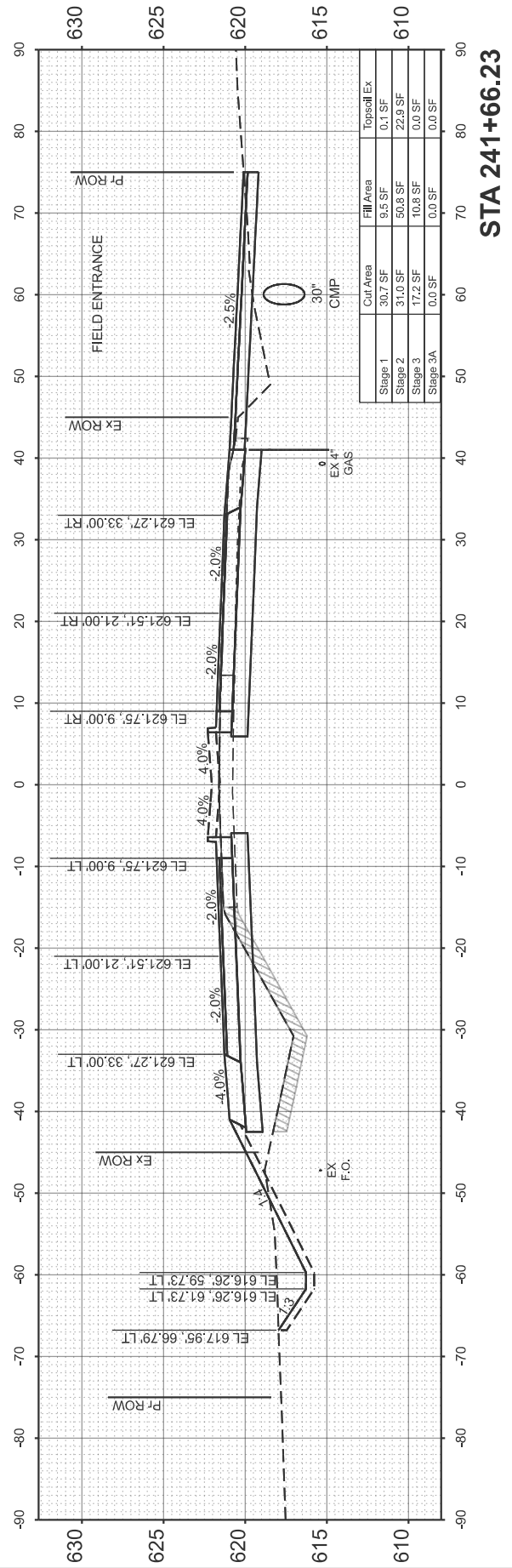
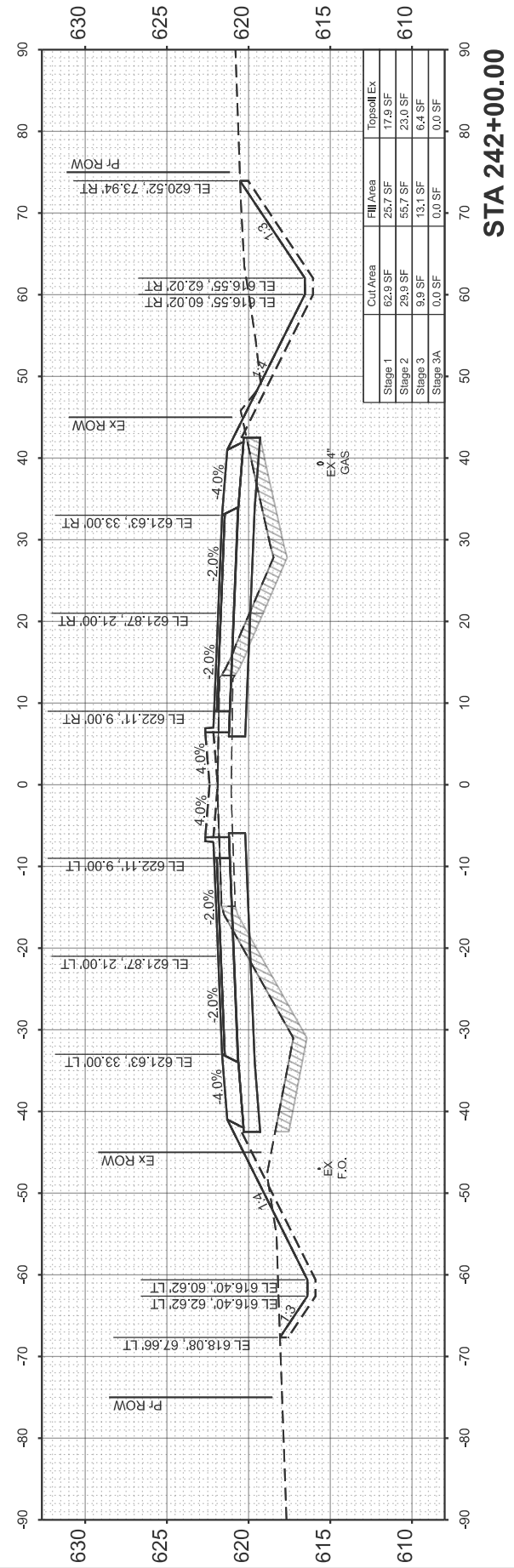
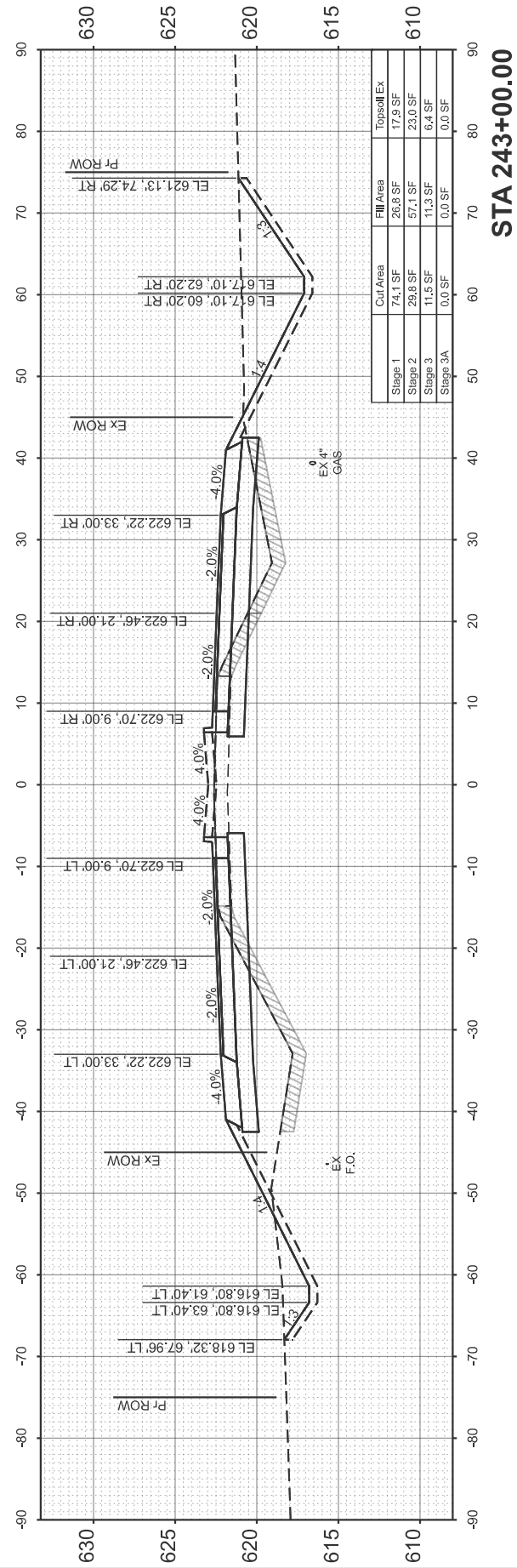
DESIGNED	-	
DRAWN	-	
REVISOR	-	
REVISION	-	
DATE	-	

**KENDALL COUNTY  
HIGHWAY DEPARTMENT**

**CH 11 (RIDGE RD)  
CROSS SECTIONS**

SCALE: H=10 V=5 SHEET 47 OF 65 SHEETS STA. TO STA.

ROUTE NO.	SECTION	COUNTY	TOTAL SHEETS	SHEET NO.
CH11	22-00168-00-RP	KENDALL	367	343
CONTRACT NO. 87899				
ILLINOIS FED. AID PROJECT				



TOPSOIL EXCAVATION

FINAL SURVEY	SURVEYED	BY	DATE
NOTE BOOK	PLOTTED		
NO.	TEMPLATE		
	AREAS CHECKED		
	AREAS CHECKED		

ORIGINAL SURVEY	SURVEYED	BY	DATE
NOTE BOOK	PLOTTED		
NO.	TEMPLATE		
	AREAS CHECKED		
	AREAS CHECKED		

MODEL: PR\_RIDGE - 244+00.00 [Sheet]  
 FILE NAME: V:\3532 - Ridge Road - Plot to Black - Phase II\CADD\CADD Sheets\3532-sh1-sec-1.dgn



USER NAME	= BDeCrane
DESIGNED	-
DRAWN	-
PLLOT SCALE	= \$\$CALE\$
PLLOT DATE	= 2/6/2026

CHECKED	-
DATE	-

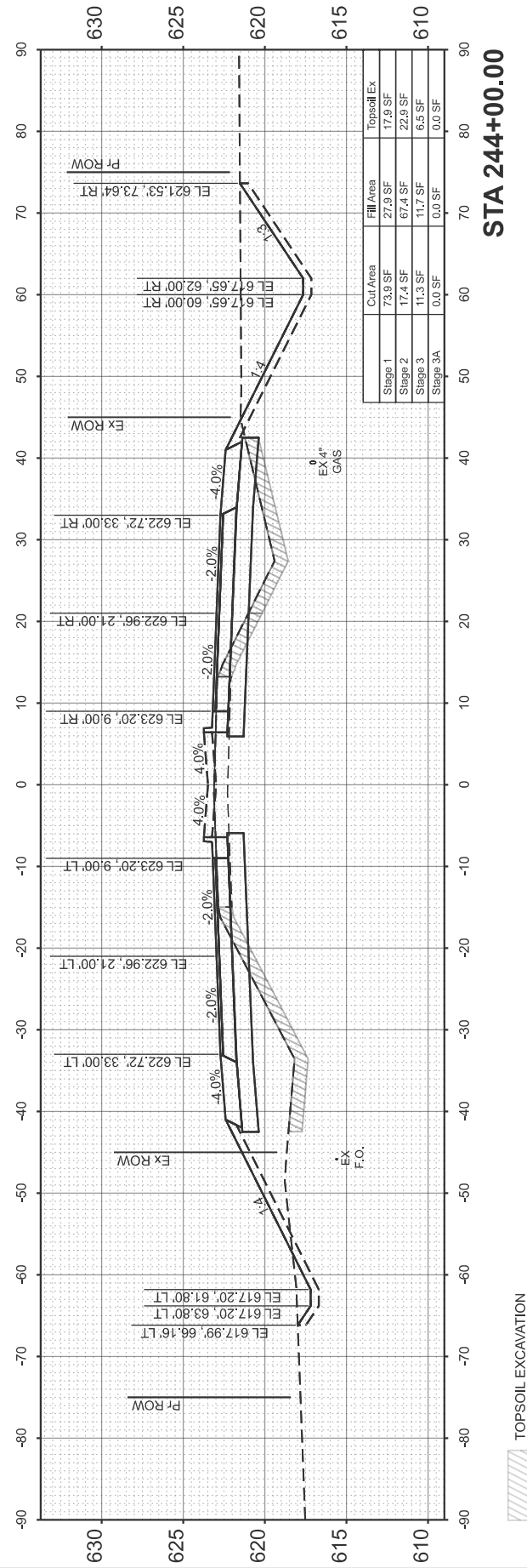
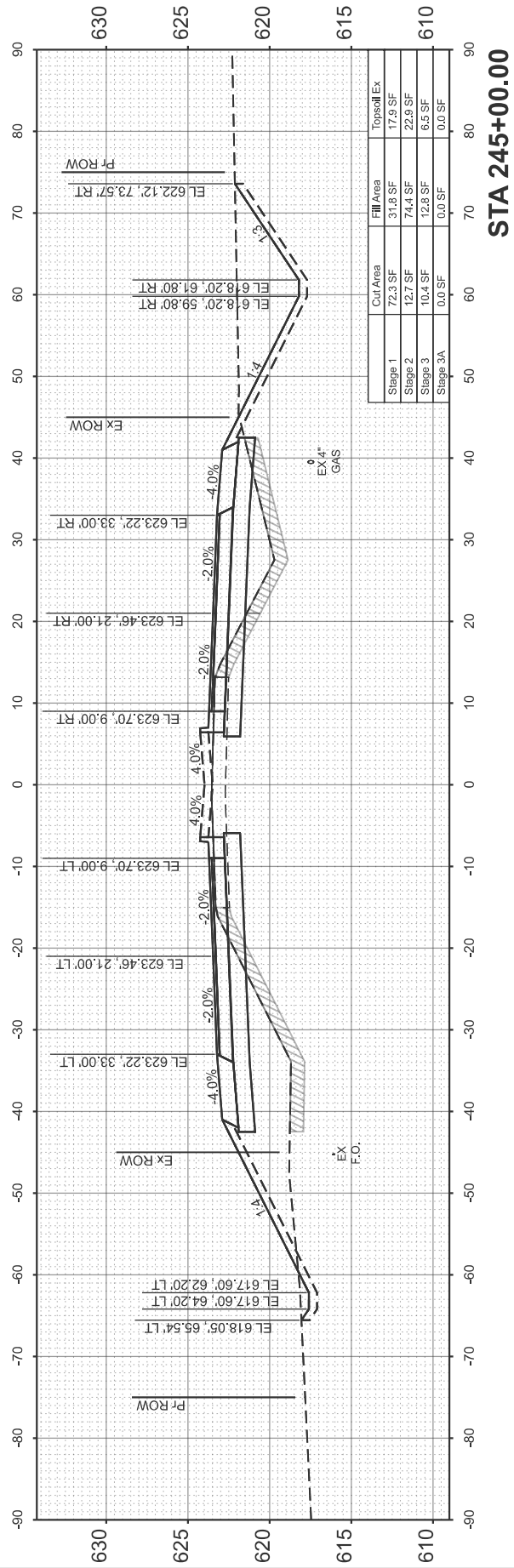
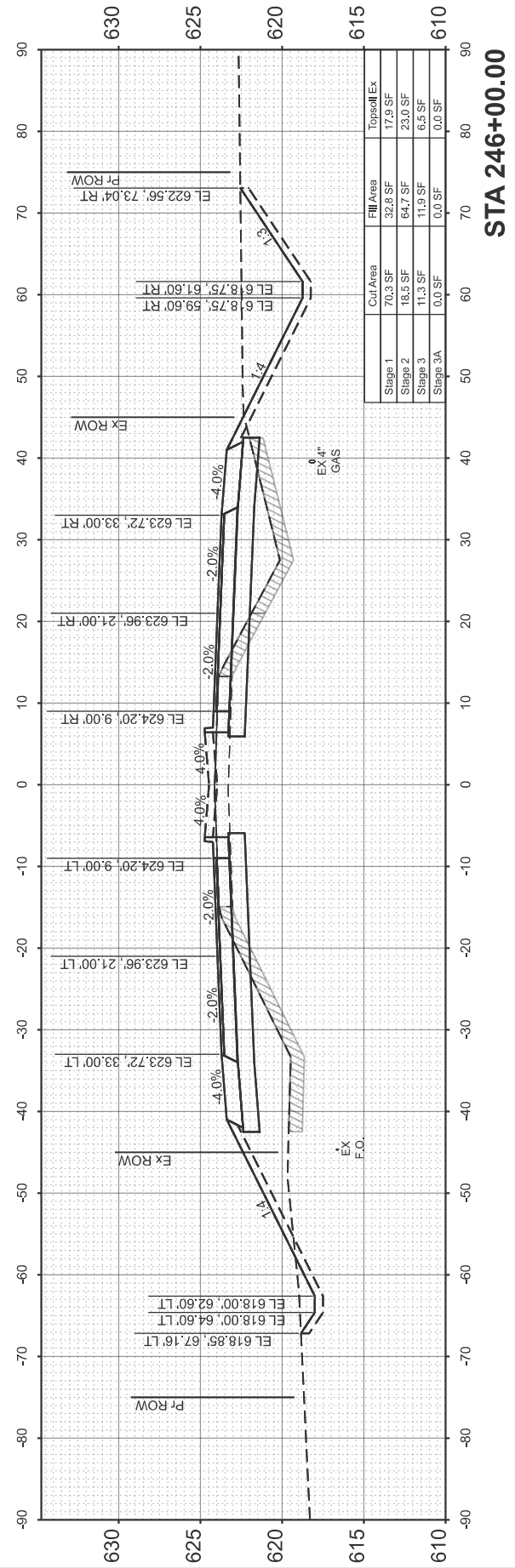
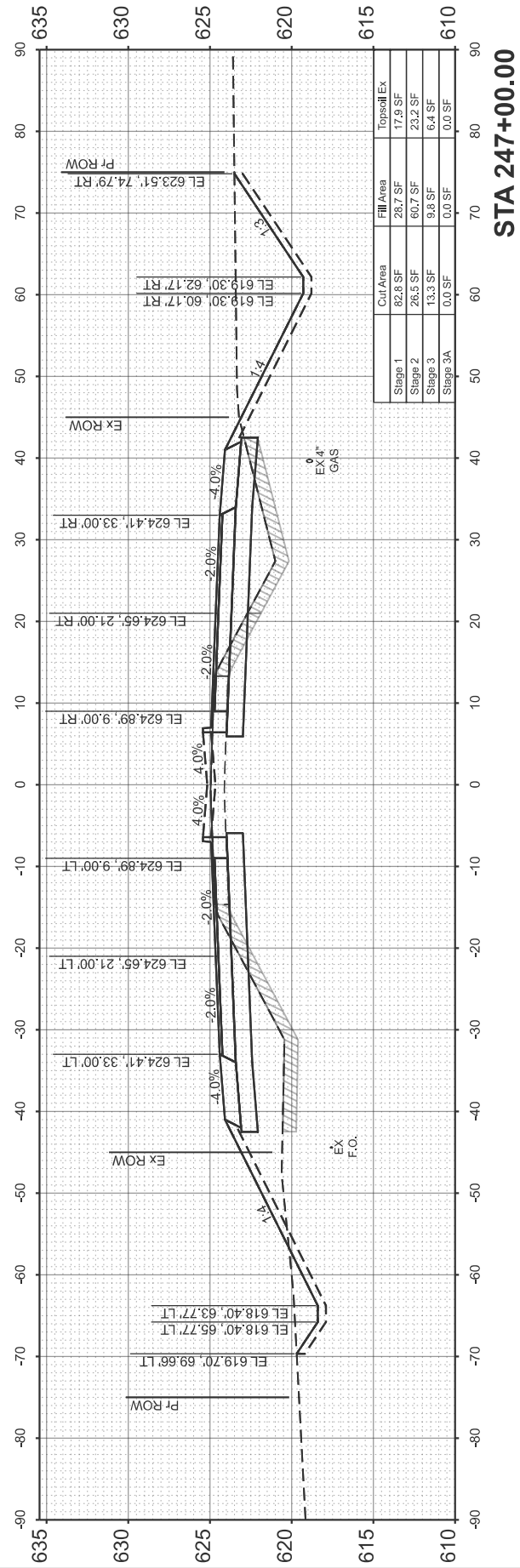
REVISED	-
REVISED	-
REVISED	-
REVISED	-

**KENDALL COUNTY  
HIGHWAY DEPARTMENT**

**CH 11 (RIDGE RD)  
CROSS SECTIONS**

SCALE: H=10 V=5 SHEET 48 OF 65 SHEETS STA. TO STA.

ROUTE NO.	SECTION	COUNTY	TOTAL SHEETS	SHEET NO.
CH11	22-00168-00-RP	KENDALL	367	344
CONTRACT NO. 87899				
ILLINOIS FED. AID PROJECT				



TOPSOIL EXCAVATION



FINISH SURVEY	SURVEYED	BY	DATE
NOTE BOOK	PLOTTED		
AREAS CHECKED	TEMPLATE		
AREAS CHECKED	AREAS CHECKED		

ORIGINAL SURVEY	SURVEYED	BY	DATE
NOTE BOOK	PLOTTED		
AREAS CHECKED	TEMPLATE		
AREAS CHECKED	AREAS CHECKED		

MODEL: PFL RIDGE - 254+00.00 [Sheet]  
FILE NAME: V:\3532 - Ridge Road - Pfl to Black - Phase II\CADD\CADD Sheets\3532-sh1-sec-1.dgn



USER NAME	= BDeCrane
DESIGNED	-
DRAWN	-
PLOT SCALE	= \$\$\$CALE\$
CHECKED	-
DATE	= 2/6/2026

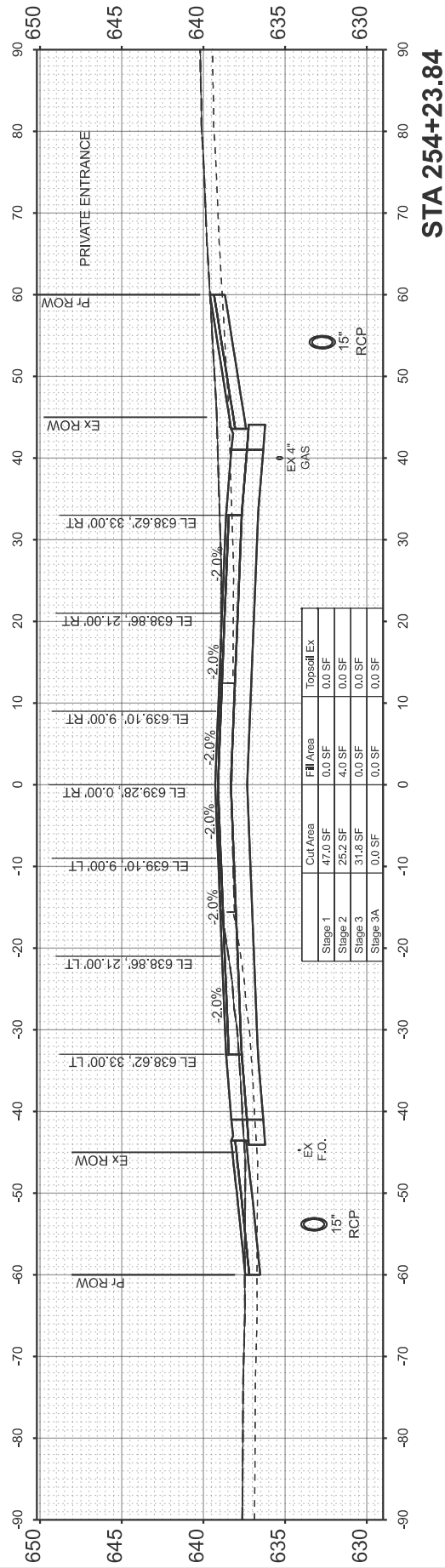
REVISD	-
REVISD	-
REVISD	-
REVISD	-

**KENDALL COUNTY  
HIGHWAY DEPARTMENT**

**CH 11 (RIDGE RD)  
CROSS SECTIONS**

SCALE: H=10 V=5    SHEET 50    OF 65 SHEETS    STA.    TO STA.

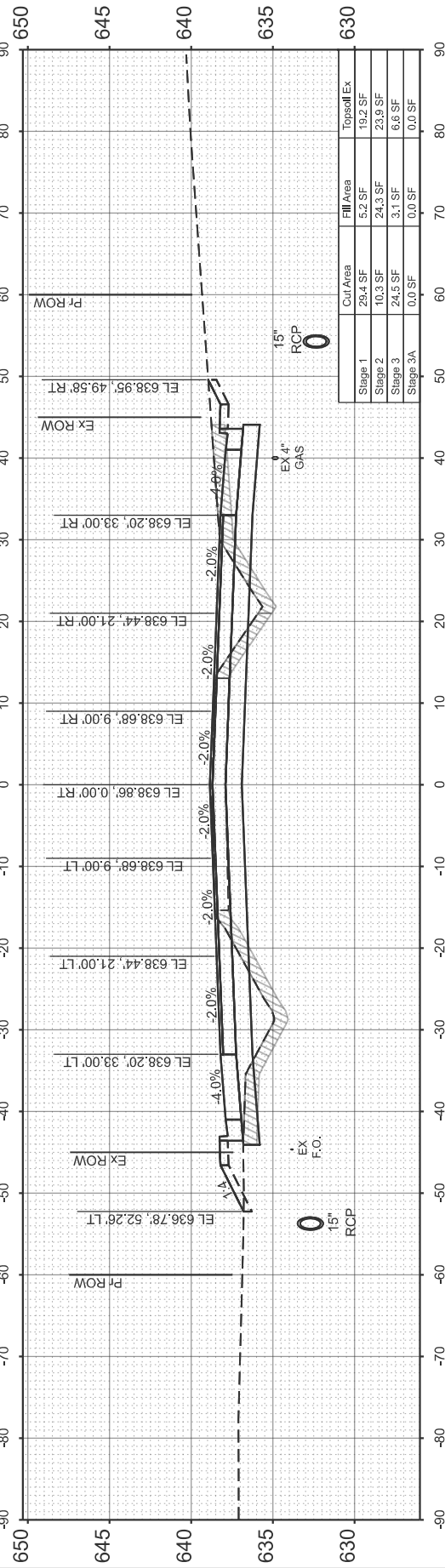
ROUTE NO.	SECTION	COUNTY	TOTAL SHEETS	SHEET NO.
CH11	22-00168-00-RP	KENDALL	367	346
CONTRACT NO. 87899				
ILLINOIS FED. AID PROJECT				



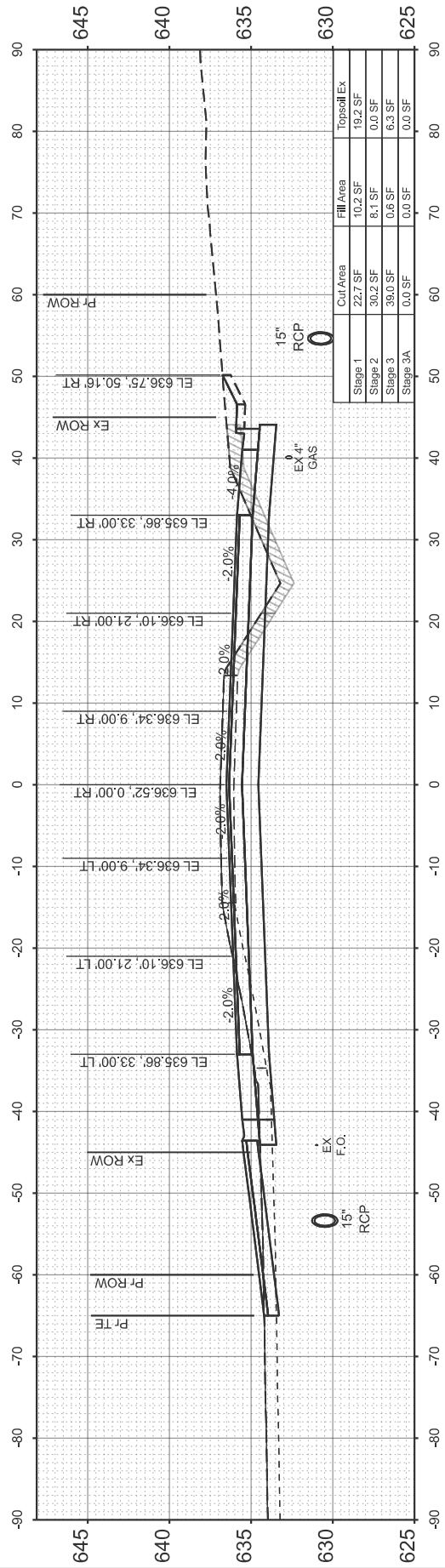
**STA 254+23.84**

Stage	Cut Area	Fill Area	Topsoil Ex
Stage 1	47.0 SF	0.0 SF	0.0 SF
Stage 2	25.2 SF	4.0 SF	0.0 SF
Stage 3	31.8 SF	0.0 SF	0.0 SF
Stage 3A	0.0 SF	0.0 SF	0.0 SF

Stage	Cut Area	Fill Area	Topsoil Ex
Stage 1	29.4 SF	5.2 SF	19.2 SF
Stage 2	10.3 SF	24.3 SF	23.9 SF
Stage 3	24.5 SF	3.1 SF	6.6 SF
Stage 3A	0.0 SF	0.0 SF	0.0 SF

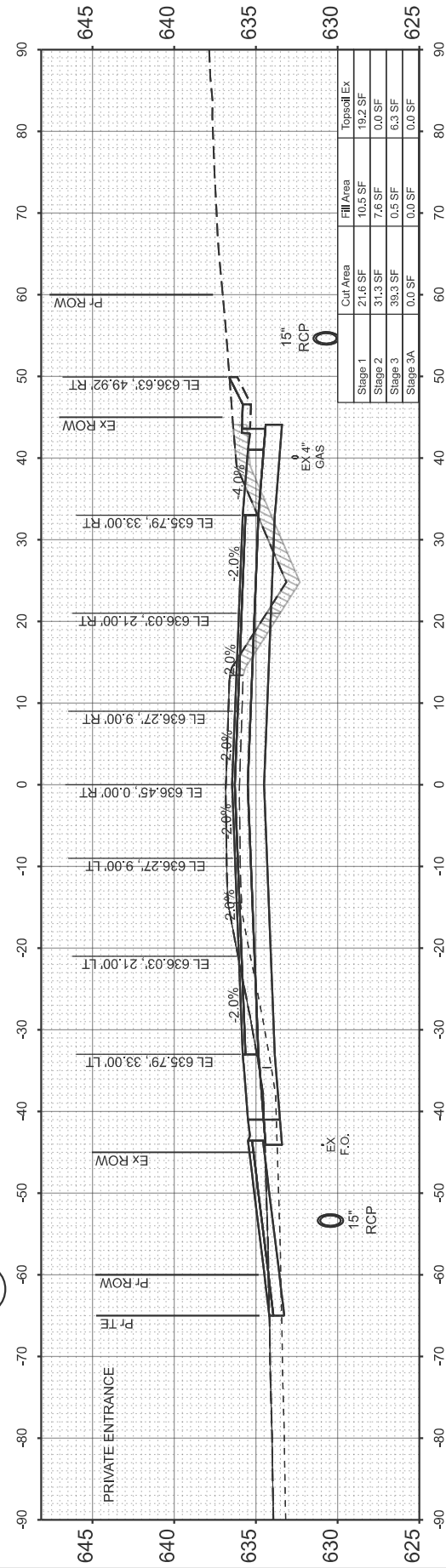


**STA 254+00.00**



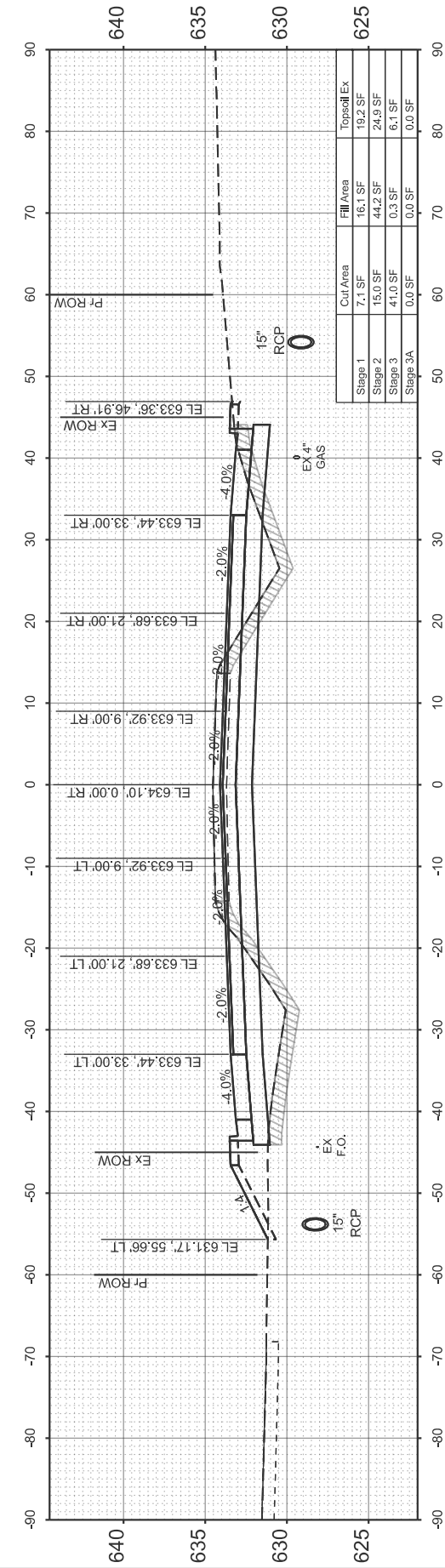
**STA 253+00.00**

Stage	Cut Area	Fill Area	Topsoil Ex
Stage 1	22.7 SF	10.2 SF	19.2 SF
Stage 2	30.2 SF	6.1 SF	0.0 SF
Stage 3	38.0 SF	0.6 SF	6.3 SF
Stage 3A	0.0 SF	0.0 SF	0.0 SF



**STA 252+97.29**

Stage	Cut Area	Fill Area	Topsoil Ex
Stage 1	21.6 SF	10.5 SF	19.2 SF
Stage 2	31.3 SF	7.6 SF	0.0 SF
Stage 3	39.3 SF	0.5 SF	6.3 SF
Stage 3A	0.0 SF	0.0 SF	0.0 SF



**STA 252+00.00**

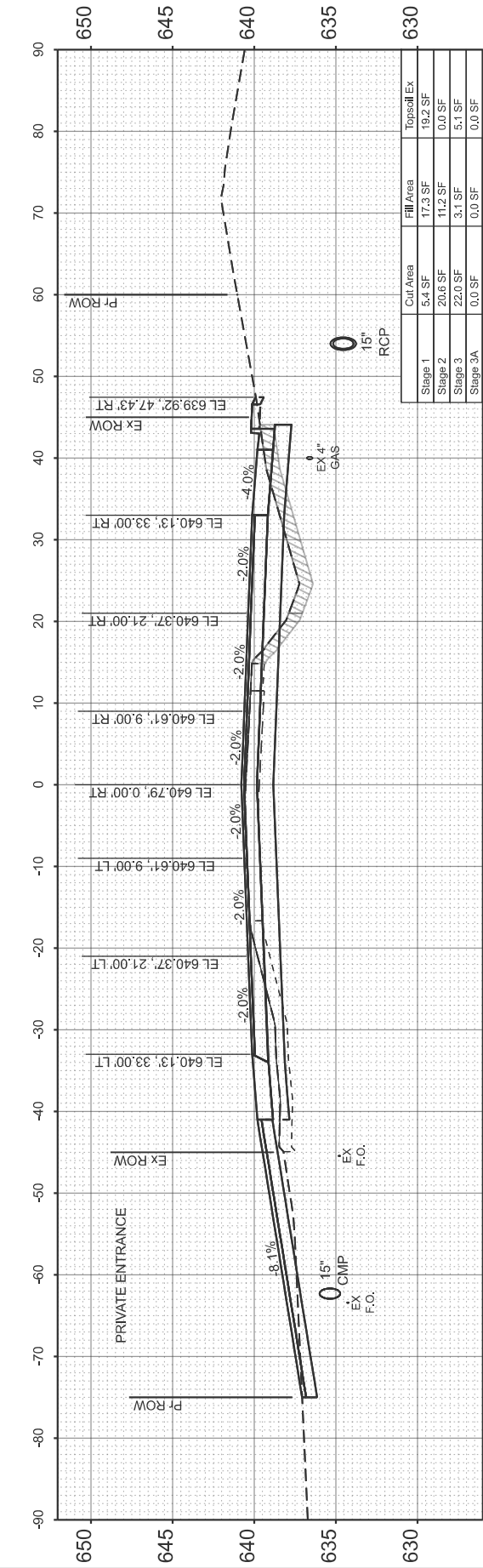
Stage	Cut Area	Fill Area	Topsoil Ex
Stage 1	7.1 SF	16.1 SF	19.2 SF
Stage 2	15.0 SF	44.2 SF	24.9 SF
Stage 3	41.0 SF	0.3 SF	6.1 SF
Stage 3A	0.0 SF	0.0 SF	0.0 SF



FINAL SURVEY	SURVEYED	BY	DATE
NO.	PLOTTED		
	TEMPLATE		
	NOTE BOOK		
	AREAS CHECKED		
	AREAS CHECKED		

ORIGINAL SURVEY	SURVEYED	BY	DATE
NO.	PLOTTED		
	TEMPLATE		
	NOTE BOOK		
	AREAS CHECKED		
	AREAS CHECKED		

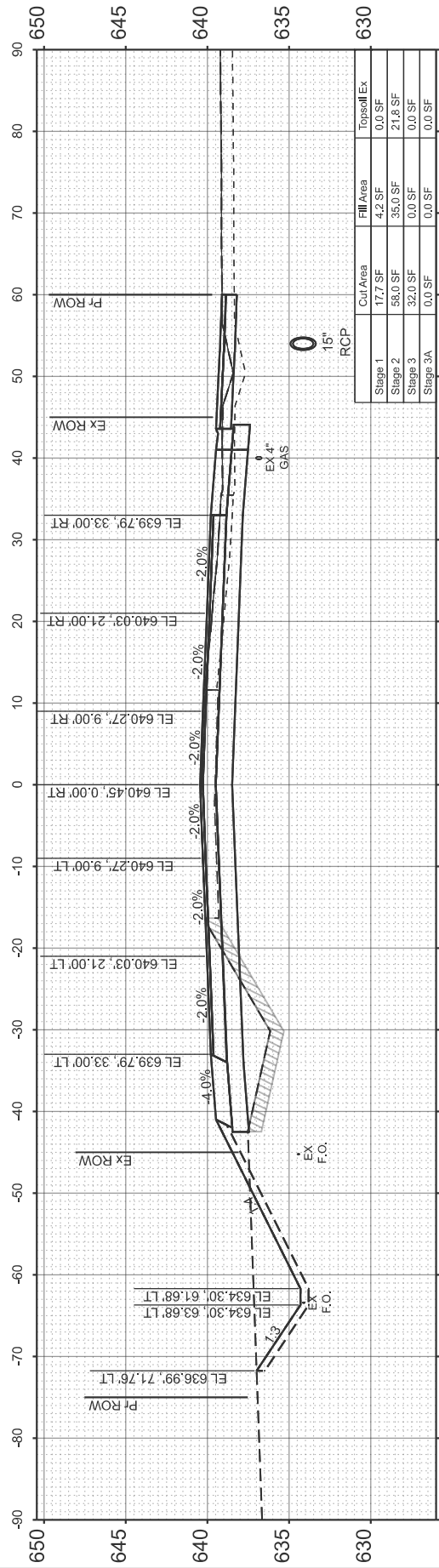
MODEL: PR\_RIDGE - 255+00.00 [Sheet]  
FILE NAME: V:\3532 - Ridge Road - Plot to Black - Phase II\CADD\CADD Sheets\3532-sh1-sec-1.dgn



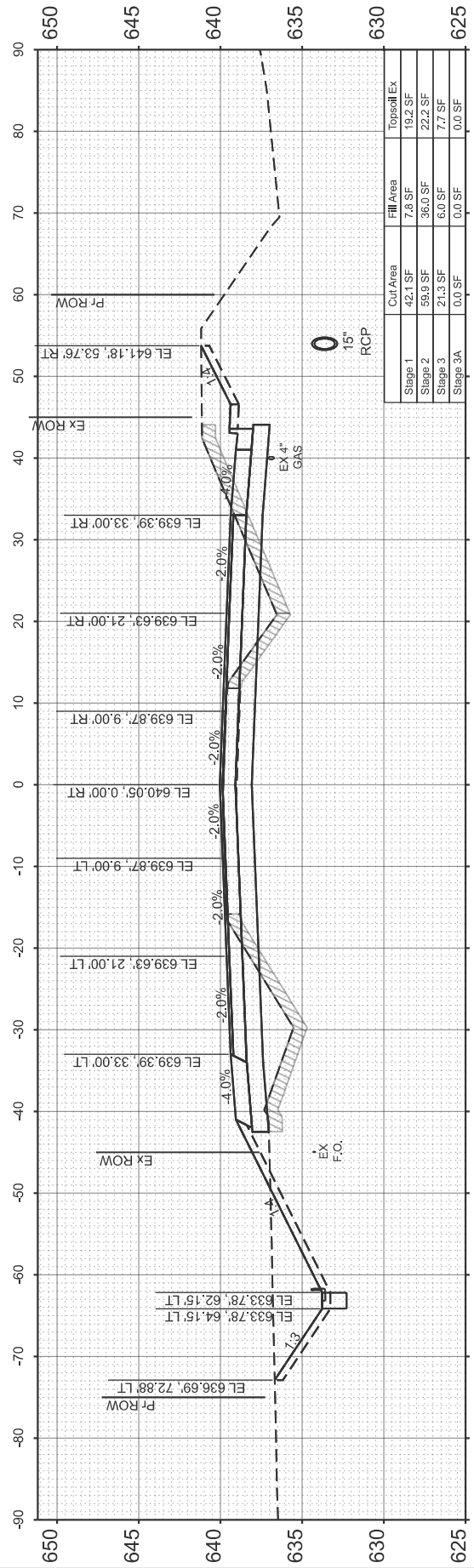
STA 256+85.84



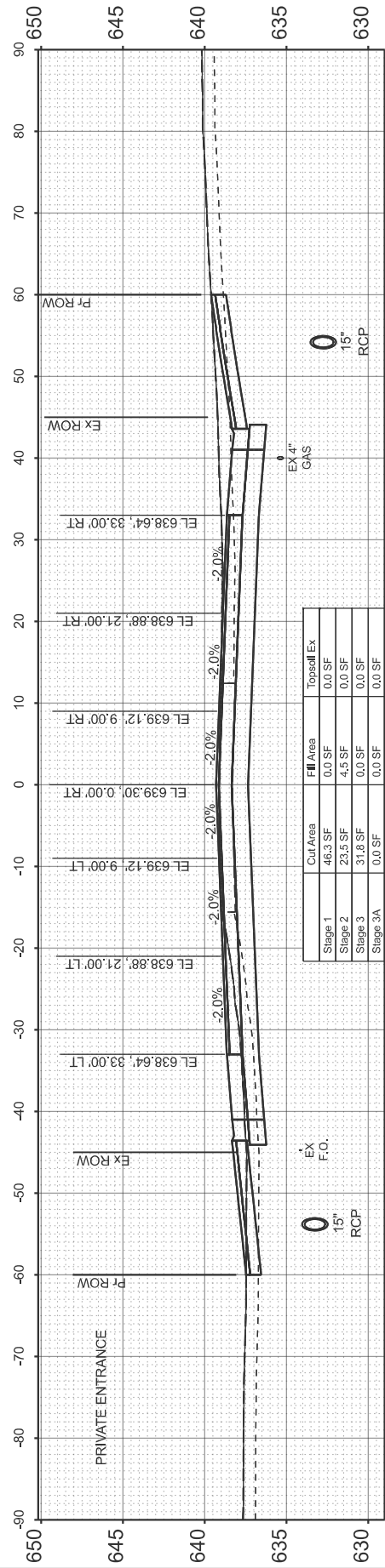
STA 256+04.24



STA 256+00.00



STA 255+00.00



STA 254+25.17

TOPSOIL EXCAVATION



USER NAME =	BDeCrane
PLOT SCALE =	\$\$\$CALE\$
PLOT DATE =	2/6/2026

DESIGNED -	
DRAWN -	
CHECKED -	
DATE -	

REVISED -	
REVISED -	
REVISED -	
REVISED -	

KENDALL COUNTY  
HIGHWAY DEPARTMENT

CH 11 (RIDGE RD)  
CROSS SECTIONS

SCALE: H=10 V=5 SHEET 51 OF 65 SHEETS STA. TO STA.

RT. NO.	SECTION	COUNTY	TOTAL SHEETS	SHEET NO.
CH11	22-00168-00-RP	KENDALL	367	347
CONTRACT NO. 87899				
ILLINOIS FED. AID PROJECT				

DATE	BY

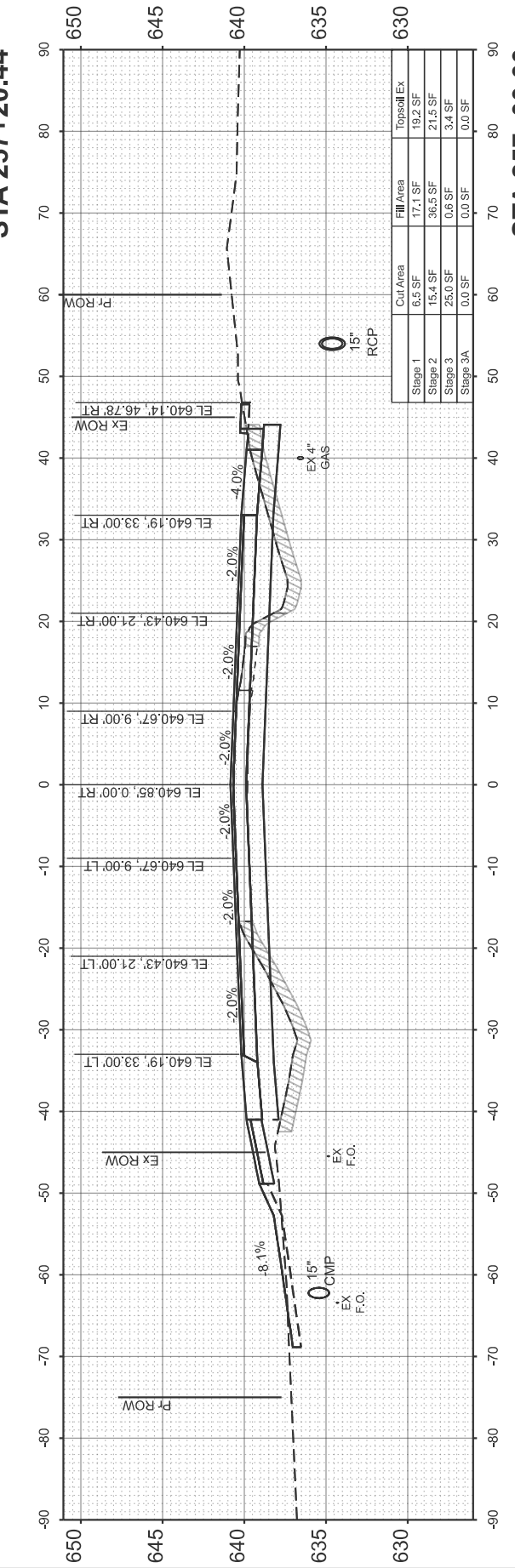
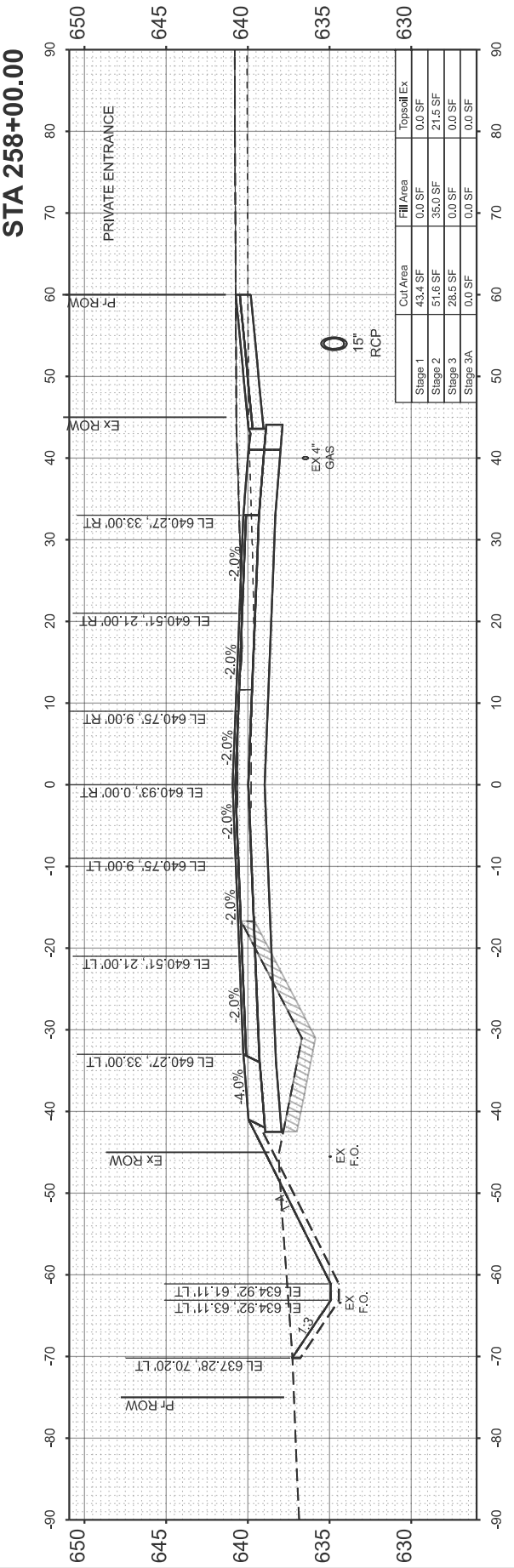
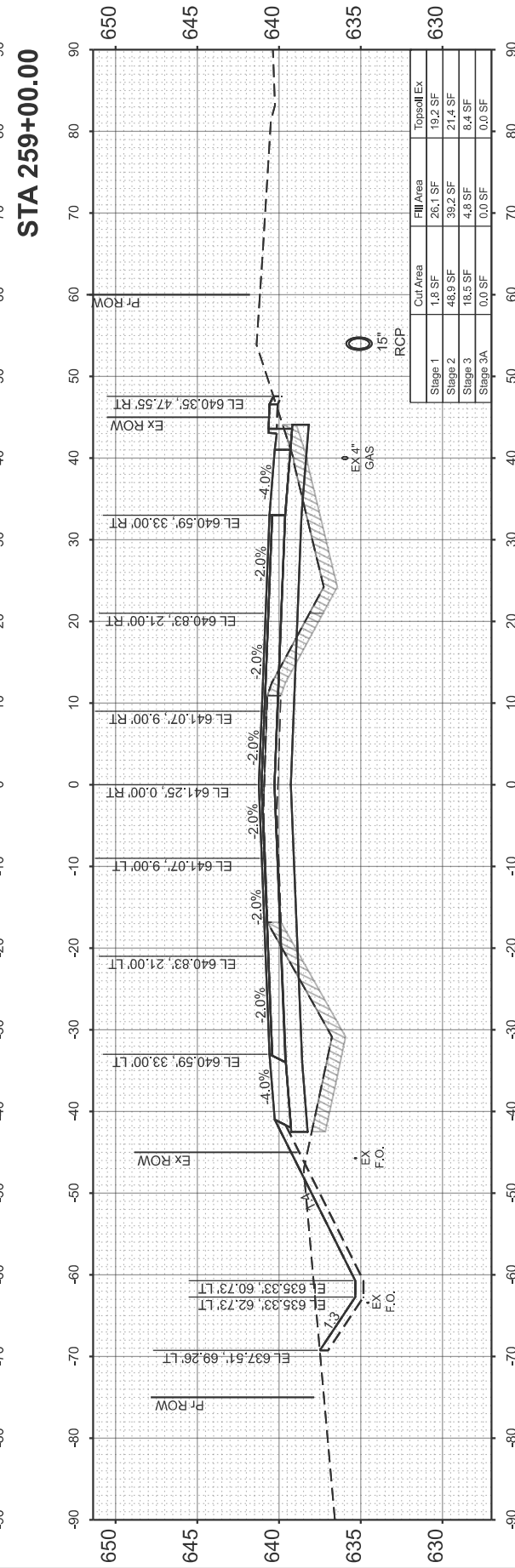
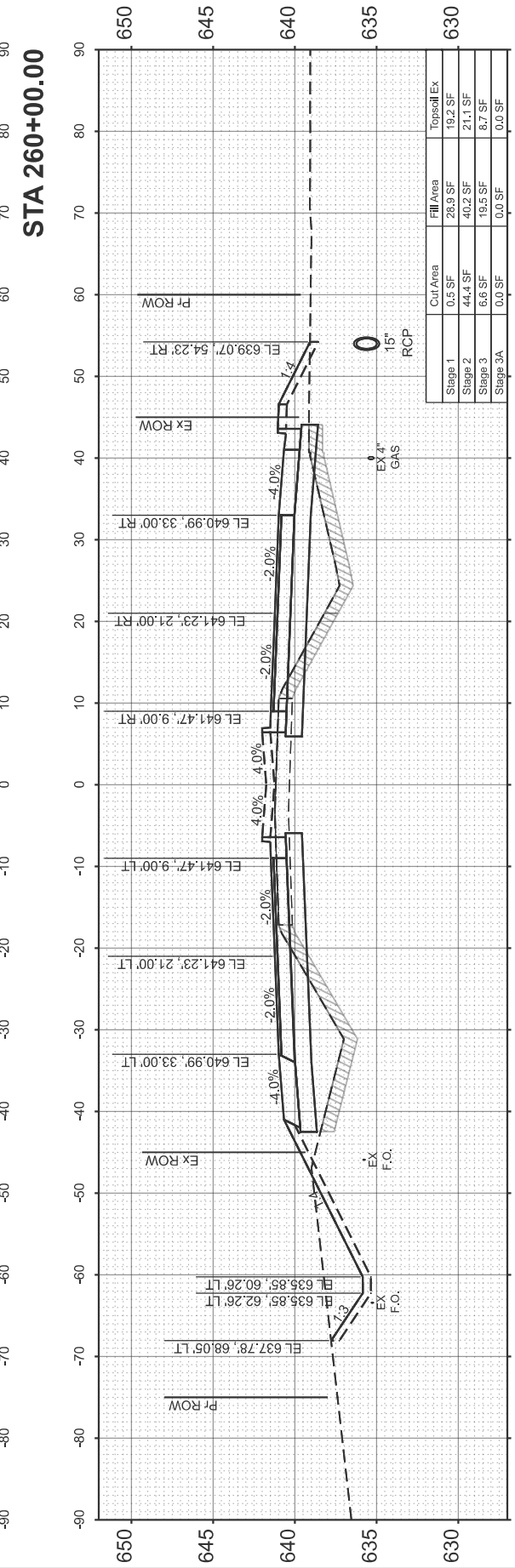
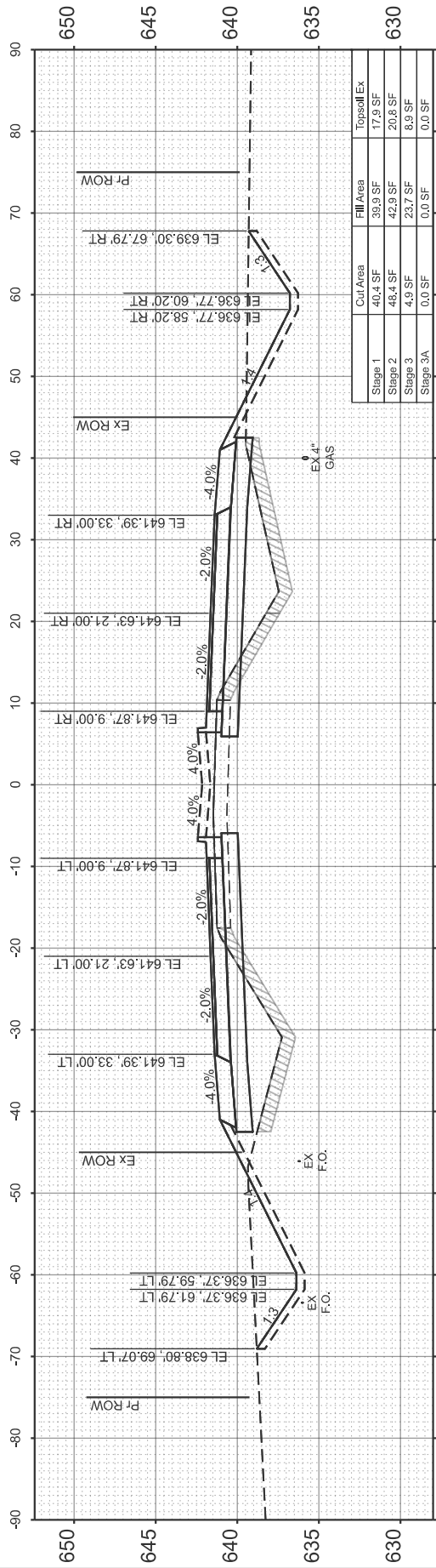
DATE	BY

MODEL: PR\_RIDGE - 257+00.00 [Sheet]  
 FILE NAME: V:\3532 - Ridge Road - Proj to Black - Phase II\CADD\CADD Sheets\3532-sh1-sec-1.dgn

ORIGINAL SURVEY PLOTTED AREAS CHECKED

SURVEYED PLOTTED AREAS CHECKED

NO. SURVEYED PLOTTED AREAS CHECKED



USER NAME = BDeCrane  
 PLOT SCALE = \$\$\$CALE\$  
 PLOT DATE = 2/6/2026

DESIGNED -  
 DRAWN -  
 CHECKED -  
 DATE -

REVISED -  
 REVISED -  
 REVISED -  
 REVISED -

**KENDALL COUNTY  
 HIGHWAY DEPARTMENT**

**CH 11 (RIDGE RD)  
 CROSS SECTIONS**

SCALE: H=10 V=5 SHEET 52 OF 65 SHEETS STA. TO STA.

RT. NO.	SECTION	COUNTY	TOTAL SHEETS	SHEET NO.
CH11	22-00168-00-RP	KENDALL	367	348
CONTRACT NO. 87899				
ILLINOIS FED. AID PROJECT				



FINAL SURVEY	SURVEYED	BY	DATE
NOTE BOOK	PLOTTED		
AREAS CHECKED	TEMPLATE		
AREAS CHECKED	NOTE BOOK		
AREAS CHECKED	AREAS CHECKED		

ORIGINAL SURVEY	SURVEYED	BY	DATE
NOTE BOOK	PLOTTED		
AREAS CHECKED	TEMPLATE		
AREAS CHECKED	NOTE BOOK		
AREAS CHECKED	AREAS CHECKED		

MODEL: PR\_RIDGE - 261+00.00 [Sheet]  
 FILE NAME: V:\3532 - Ridge Road - Plot to Black - Phase II\CADD\CADD Sheets\3532-sh1-sec-1.dgn



USER NAME	=	BDeCrane
DESIGNED	-	
DRAWN	-	
PLOT SCALE	=	\$\$\$CALE\$
DATE	-	2/6/2026

DESIGNED	-	
REVIS	-	
CHECKED	-	
DATE	-	

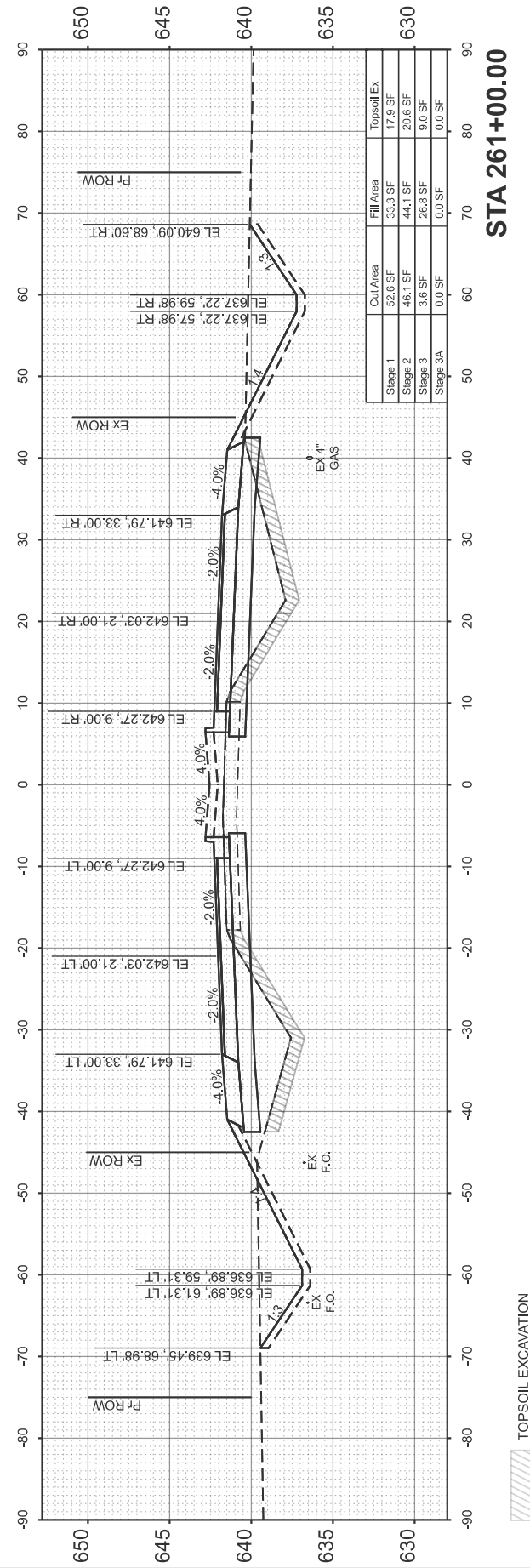
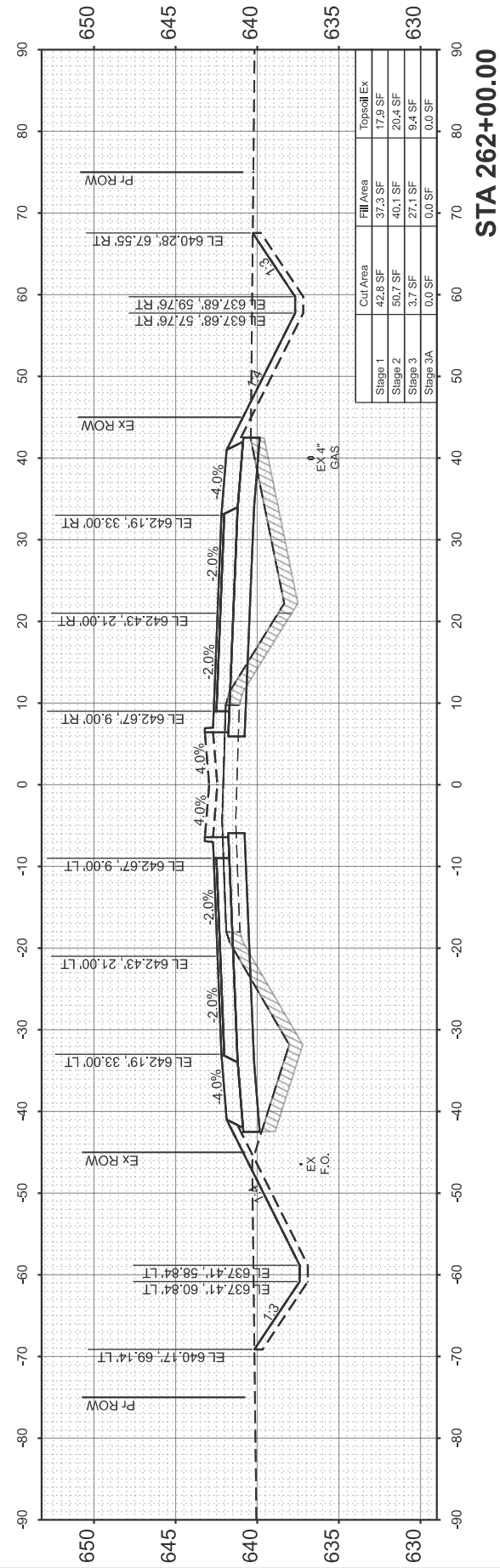
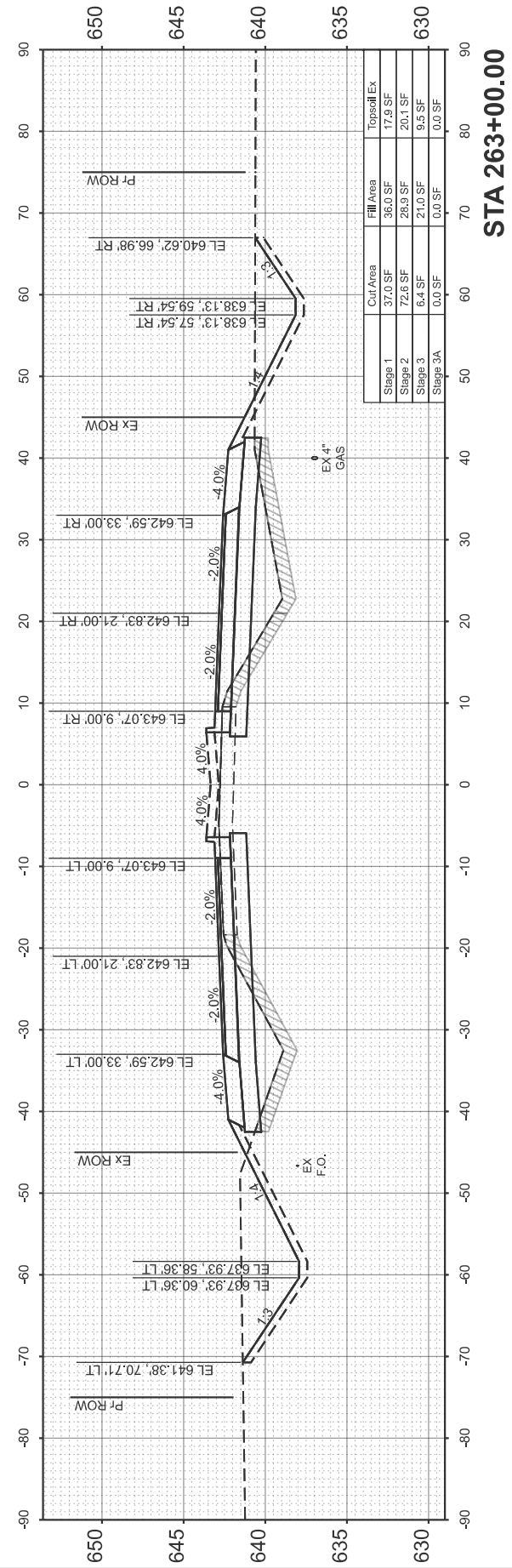
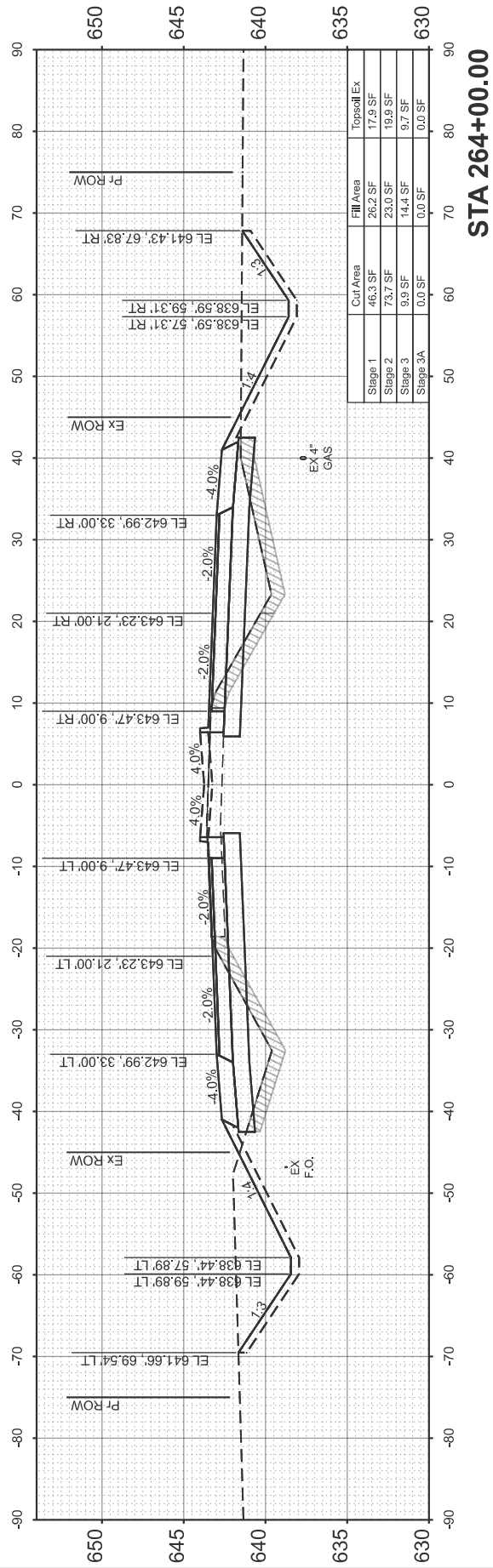
REVIS	-	
REVIS	-	
REVIS	-	
REVIS	-	

**KENDALL COUNTY  
HIGHWAY DEPARTMENT**

**CH 11 (RIDGE RD)  
CROSS SECTIONS**

SCALE: H=10 V=5 SHEET 53 OF 65 SHEETS STA. TO STA.

RT. NO.	SECTION	COUNTY	TOTAL SHEETS	SHEET NO.
CH11	22-00168-00-RP	KENDALL	367	349
CONTRACT NO. 87899				
ILLINOIS FED. AID PROJECT				



TOPSOIL EXCAVATION

FINAL SURVEY	SURVEYED	BY	DATE
NOTE BOOK	PLOTTED		
NO.	TEMPLATE		
	AREAS CHECKED		
	AREAS CHECKED		

ORIGINAL SURVEY	SURVEYED	BY	DATE
NOTE BOOK	PLOTTED		
NO.	TEMPLATE		
	AREAS CHECKED		
	AREAS CHECKED		

MODEL: PR\_RIDGE - 265+00.00 [Sheet]  
 FILE NAME: V:\3532 - Ridge Road - Plot to Black - Phase II\CADD\CADD Sheets\3532-sh1-sec-1.dgn



USER NAME =	BDeCrane
PLOT SCALE =	\$\$\$CALE\$
PLOT DATE =	2/6/2026

DESIGNED -	
DRAWN -	
CHECKED -	
DATE -	

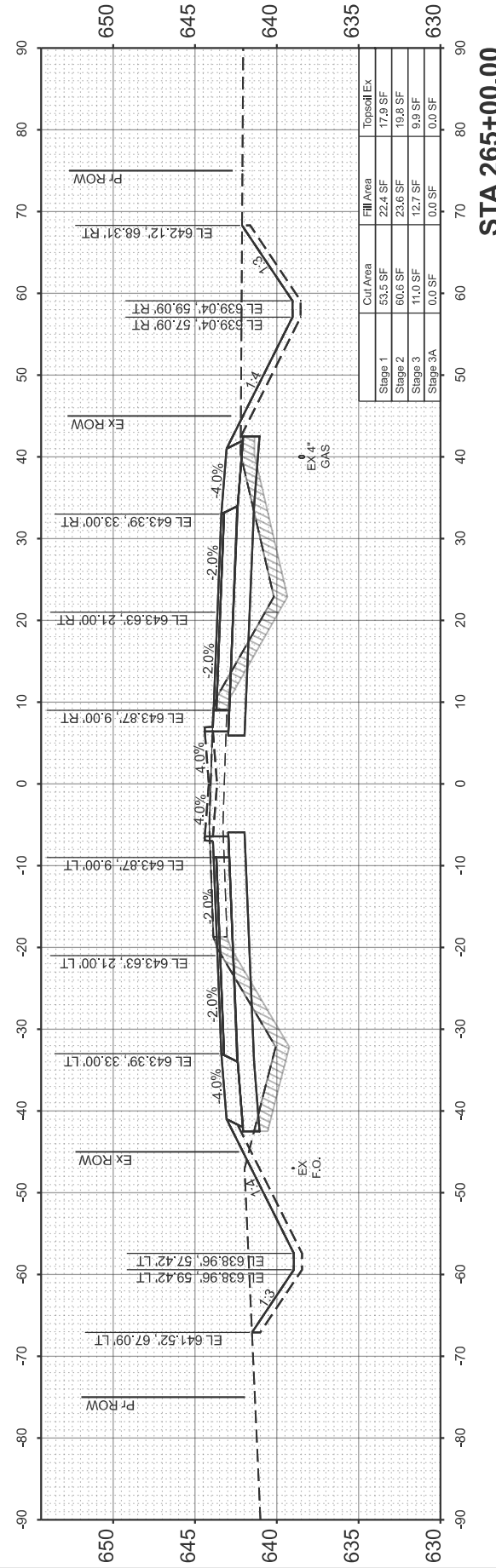
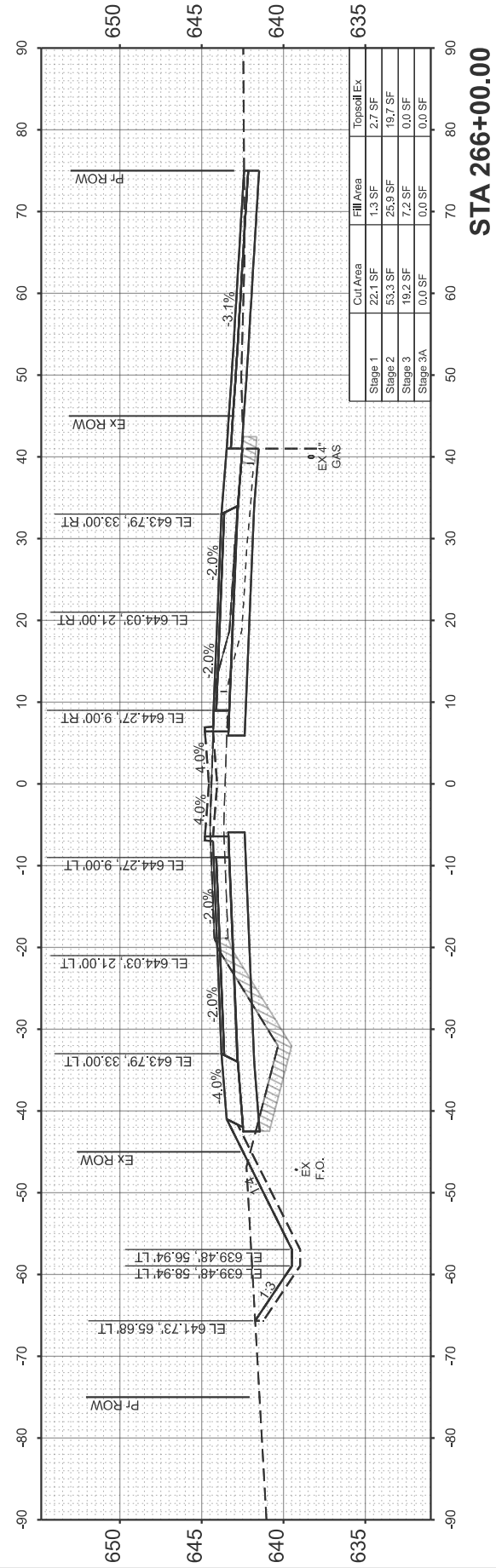
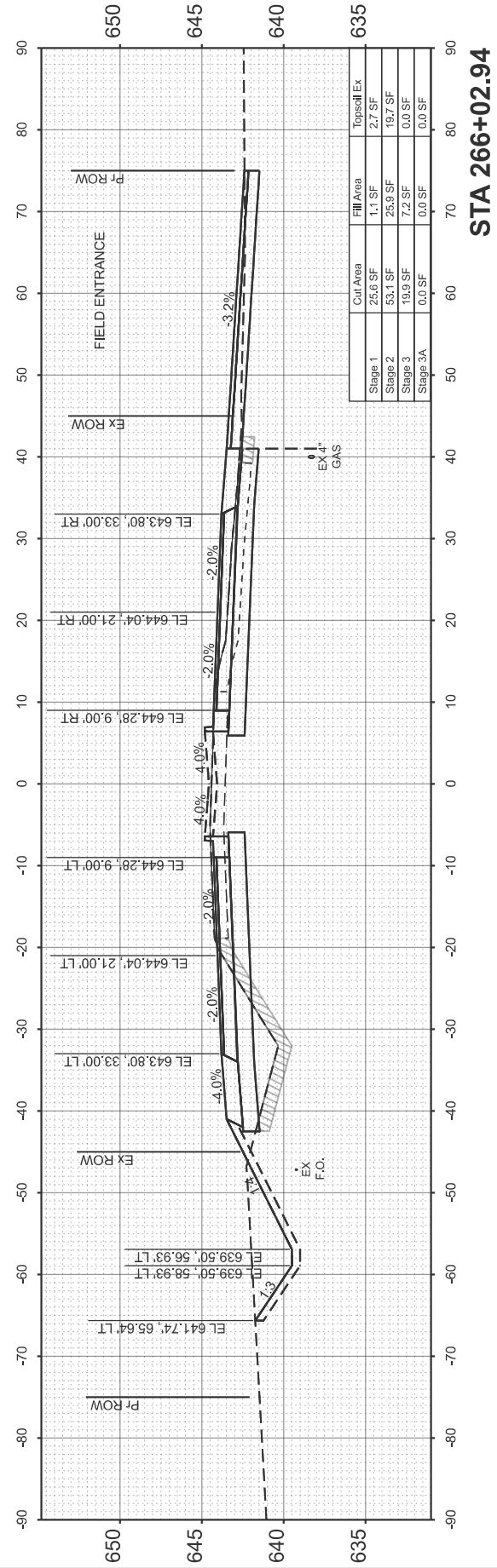
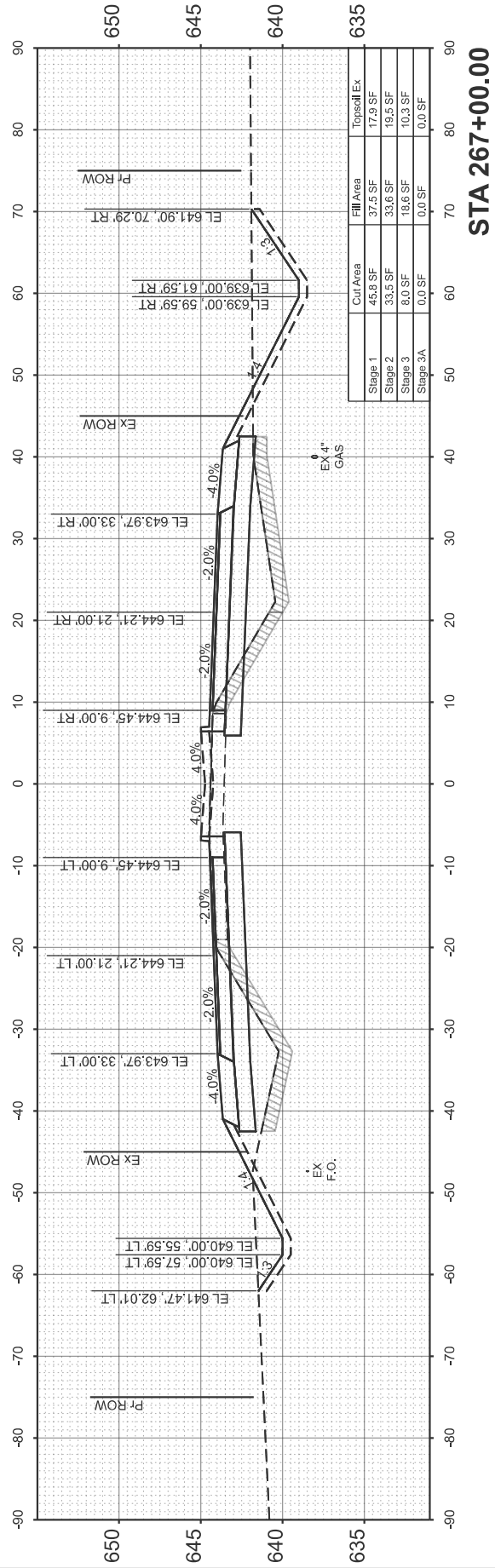
REVISED -	
REVISED -	
REVISED -	
REVISED -	

**KENDALL COUNTY  
HIGHWAY DEPARTMENT**

**CH 11 (RIDGE RD)  
CROSS SECTIONS**

SCALE: H=10 V=5    SHEET 54    OF 65 SHEETS    STA.    TO STA.

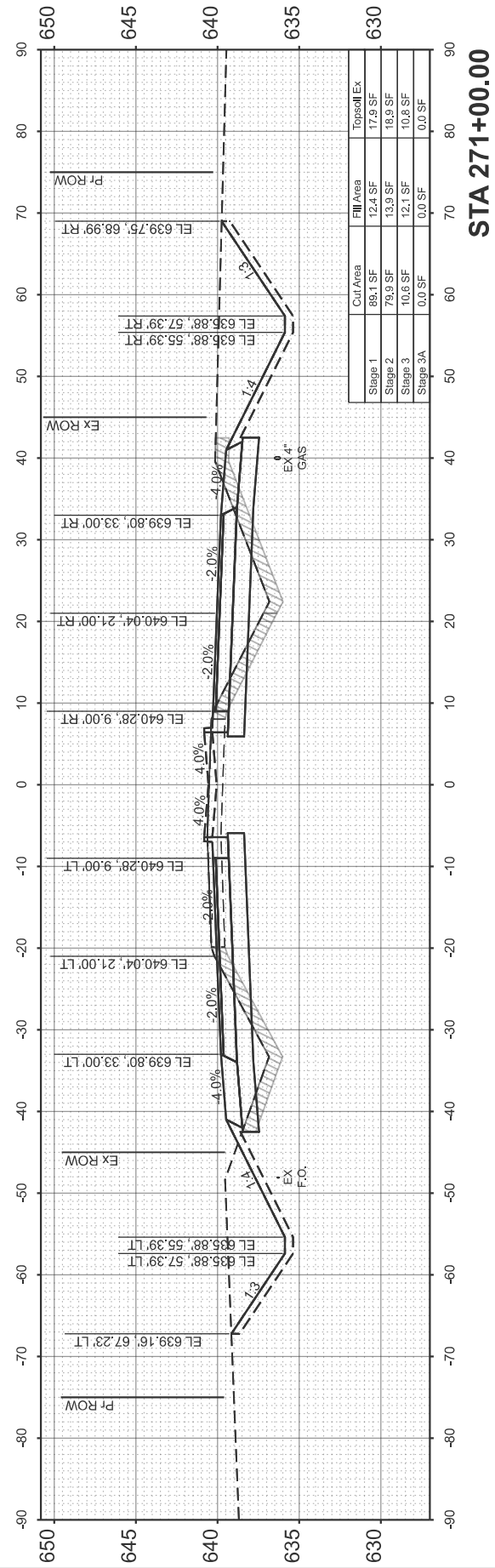
RT. NO.	SECTION	COUNTY	TOTAL SHEETS	SHEET NO.
CH11	22-00168-00-RP	KENDALL	367	350
CONTRACT NO. 87899				
ILLINOIS FED. AID PROJECT				



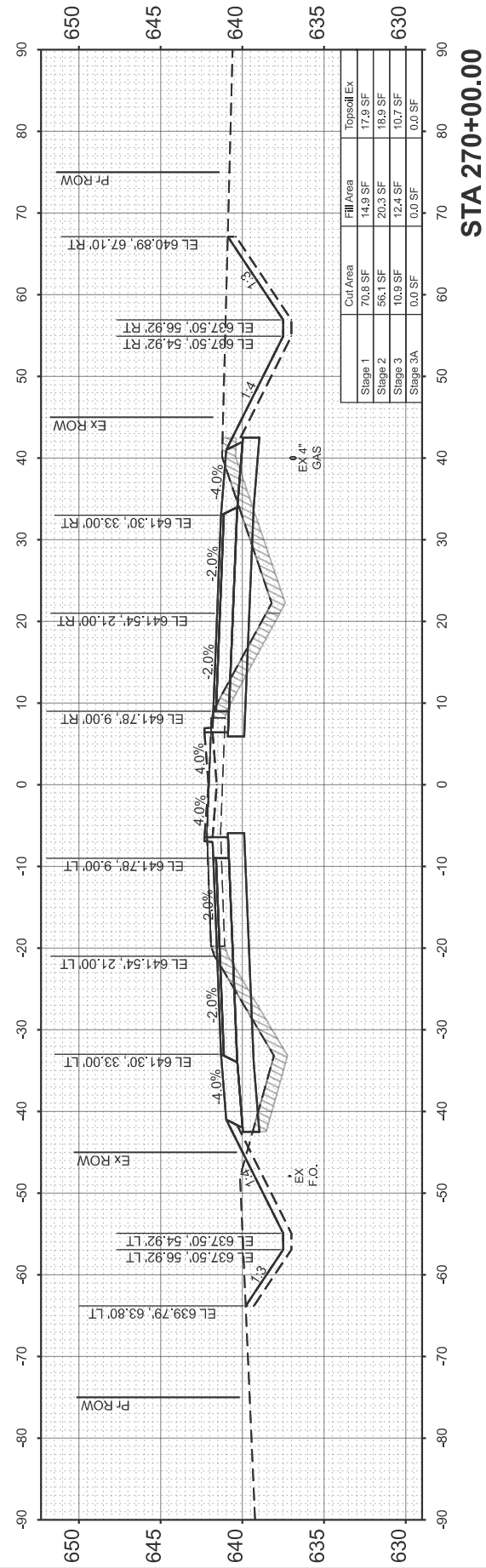
FINAL SURVEY	SURVEYED	BY	DATE
NOTE BOOK	PLOTTED		
AREAS CHECKED	TEMPLATE		
NO.	AREAS CHECKED		

ORIGINAL SURVEY	SURVEYED	BY	DATE
NOTE BOOK	PLOTTED		
AREAS CHECKED	TEMPLATE		
NO.	AREAS CHECKED		

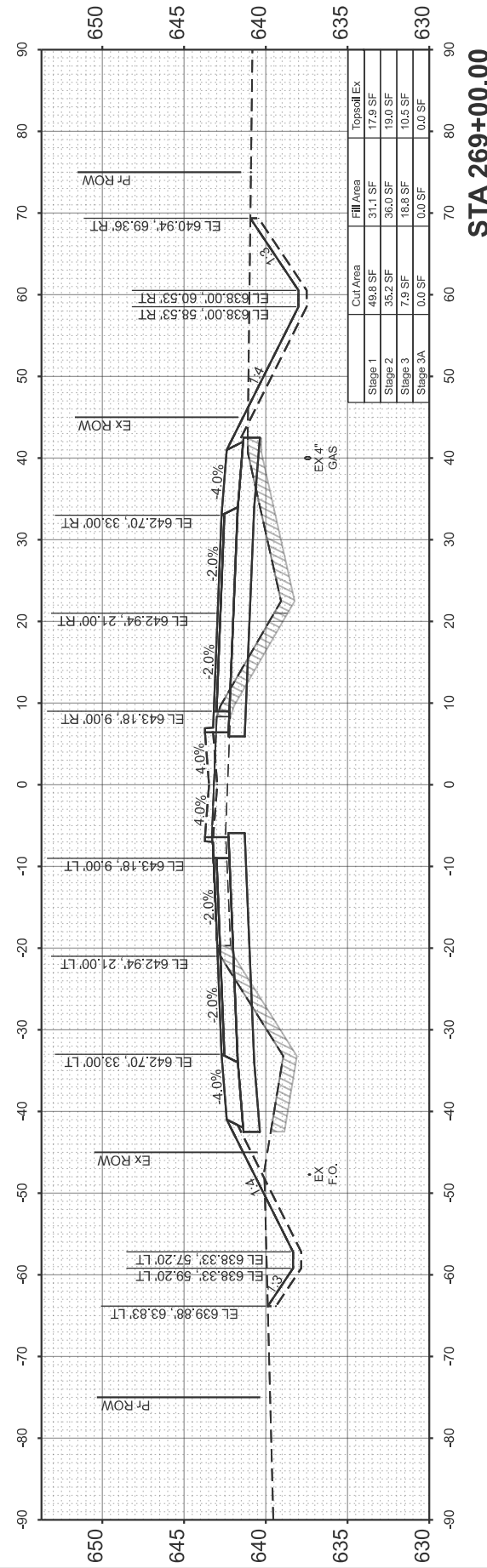
MODEL: PR\_RIDGE - 268+00.00 [Sheet]  
 FILE NAME: V:\3532 - Ridge Road - Plot to Black - Phase II\CADD\CADD Sheets\3532-sh1-sec-1.dgn



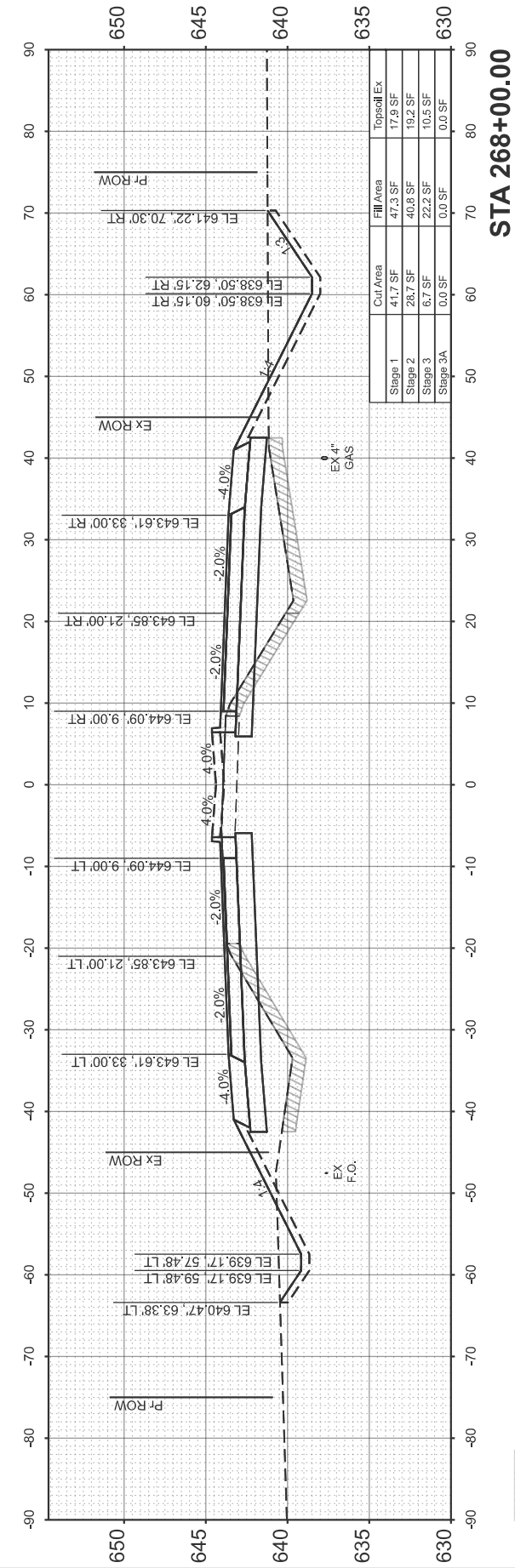
STA 271+00.00



STA 270+00.00



STA 269+00.00



STA 268+00.00



USER NAME =	BDeCrane	DESIGNED -		REVISED -	
PLOT SCALE =	\$\$\$CALE\$	DRAWN -		REVISED -	
PLOT DATE =	2/6/2026	CHECKED -		REVISED -	
		DATE -		REVISED -	

KENDALL COUNTY  
HIGHWAY DEPARTMENT

CH 11 (RIDGE RD)  
CROSS SECTIONS

SCALE: H=10 V=5 SHEET 55 OF 65 SHEETS STA. TO STA.

ROUTE NO.	SECTION	COUNTY	TOTAL SHEETS	SHEET NO.
CH11	22-00168-00-RP	KENDALL	367	351
CONTRACT NO. 87899				
ILLINOIS FED. AID PROJECT				

TOPSOIL EXCAVATION

FINL	SURVEYED	BY	DATE
SURVEY	PLOTTED		
NOTE BOOK	TEMPLATE		
NO.	AREAS CHECKED		

ORIGINAL	SURVEYED	BY	DATE
SURVEY	PLOTTED		
NOTE BOOK	TEMPLATE		
NO.	AREAS CHECKED		

MODEL: PFL RIDGE - 272+00.00 [Sheet]  
 FILE NAME: V:\3532 - Ridge Road - Pfl to Black - Phase II\CADD\CADD Sheets\3532-sh1-sec-1.dgn



USER NAME	=	BDeCrane
DESIGNED	-	
DRAWN	-	
PLOT SCALE	=	\$\$\$CALE\$
CHECKED	-	
DATE	-	2/6/2026

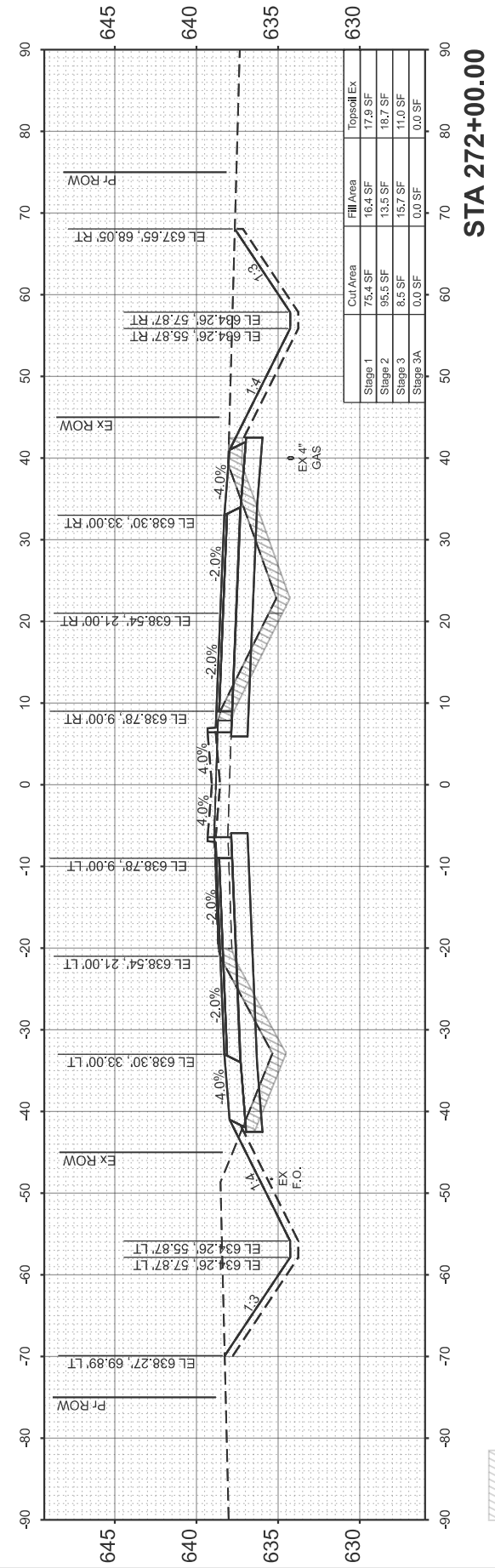
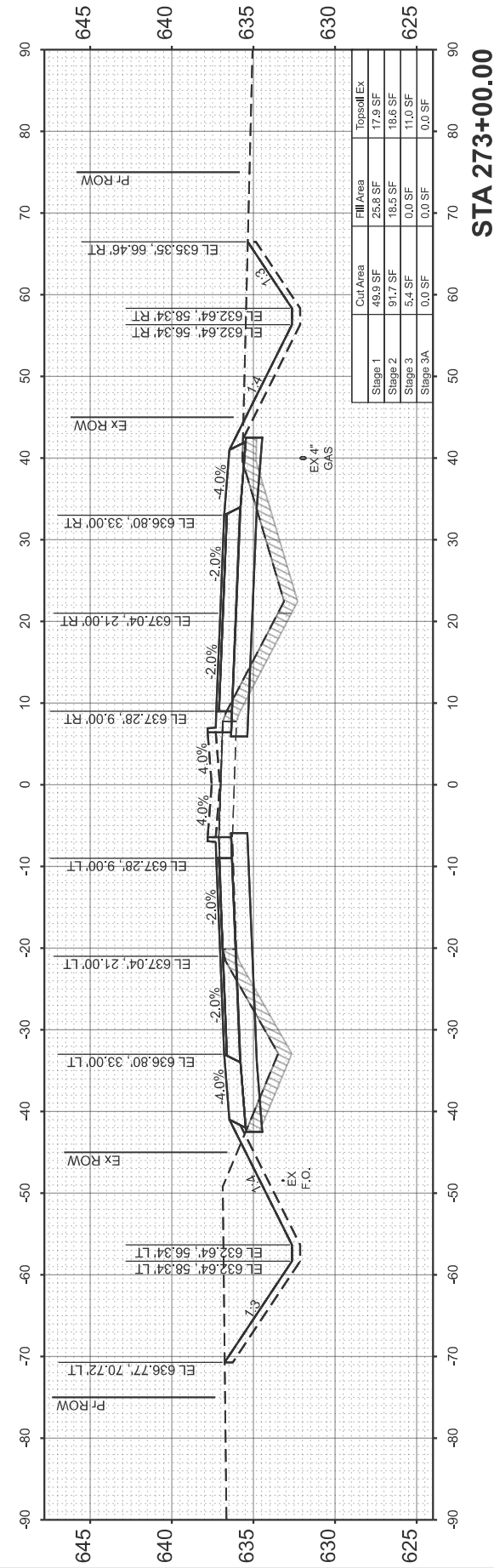
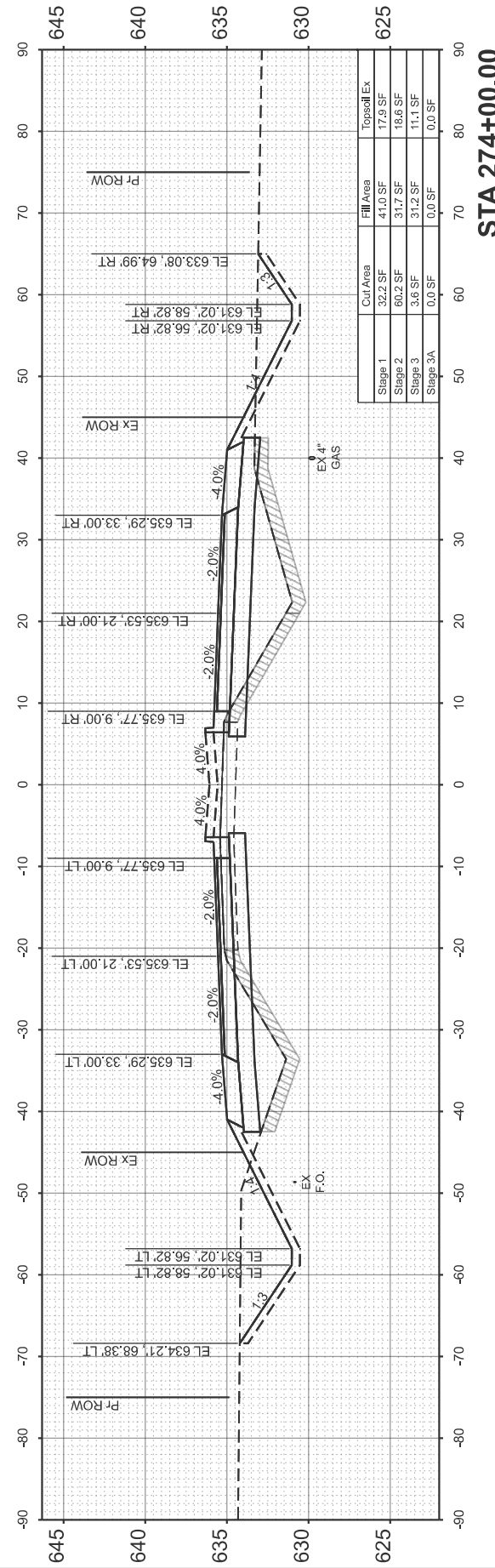
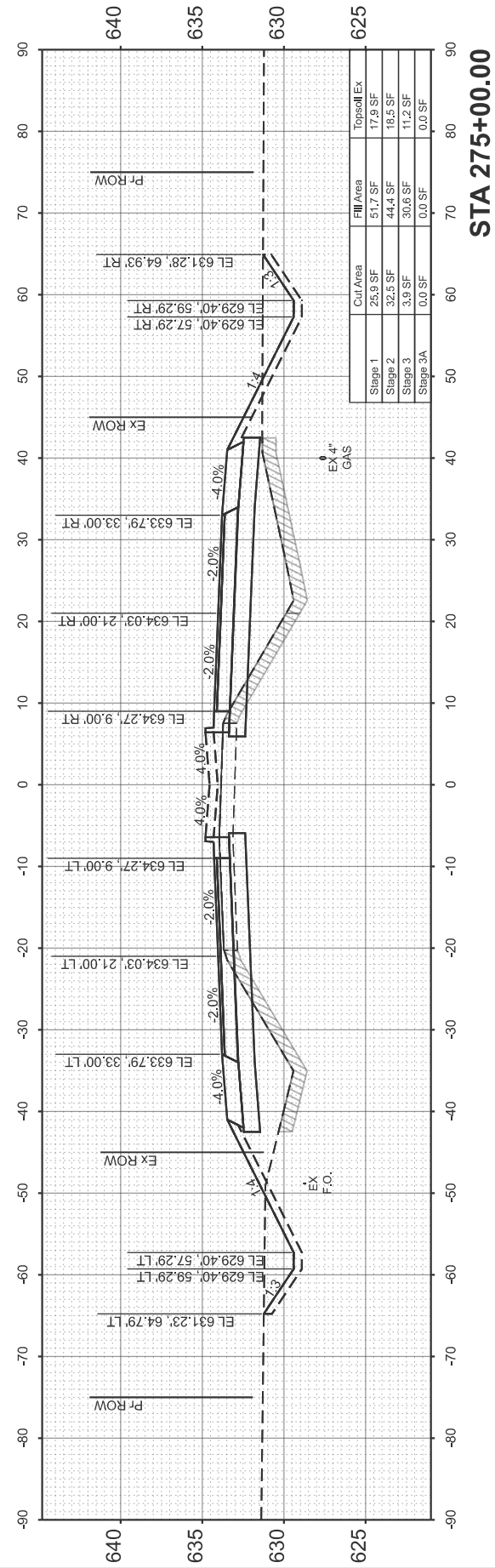
REVISD	-	
REVISD	-	
REVISD	-	
REVISD	-	

**KENDALL COUNTY  
HIGHWAY DEPARTMENT**

**CH 11 (RIDGE RD)  
CROSS SECTIONS**

SCALE: H=10 V=5 SHEET 56 OF 65 SHEETS STA. TO STA.

RT. NO.	SECTION	COUNTY	TOTAL SHEETS	SHEET NO.
CH11	22-00168-00-RP	KENDALL	367	352
CONTRACT NO. 87899				
ILLINOIS FED. AID PROJECT				



TOPSOIL EXCAVATION

FINAL SURVEY	SURVEYED	BY	DATE
NOTE BOOK	PLOTTED		
NO.	TEMPLATE		
	AREAS CHECKED		
	AREAS CHECKED		

ORIGINAL SURVEY	SURVEYED	BY	DATE
NOTE BOOK	PLOTTED		
NO.	TEMPLATE		
	AREAS CHECKED		
	AREAS CHECKED		

MODEL: PR\_RIDGE - 276+00.00 [Sheet]  
 FILE NAME: V:\3532 - Ridge Road - Plot to Black - Phase II\CADD\CADD Sheets\3532-sh1-sec-1.dgn



USER NAME	=	BDeCrane
DESIGNED	-	
DRAWN	-	
PLOT SCALE	=	\$\$\$CALE\$
CHECKED	-	
DATE	-	2/6/2026

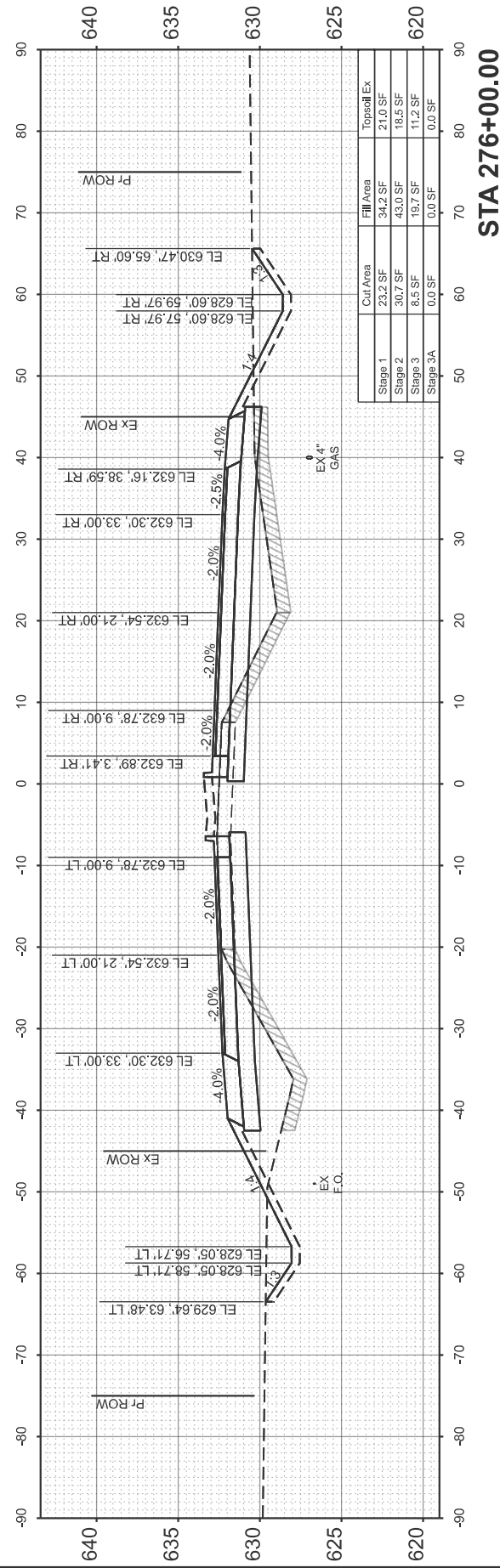
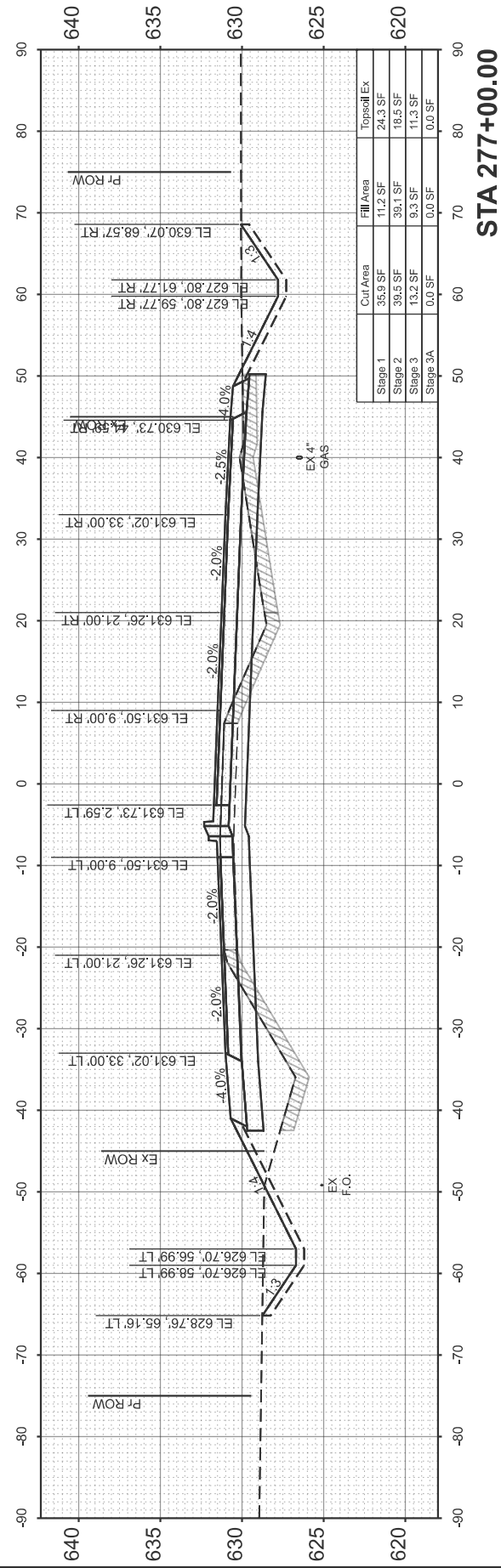
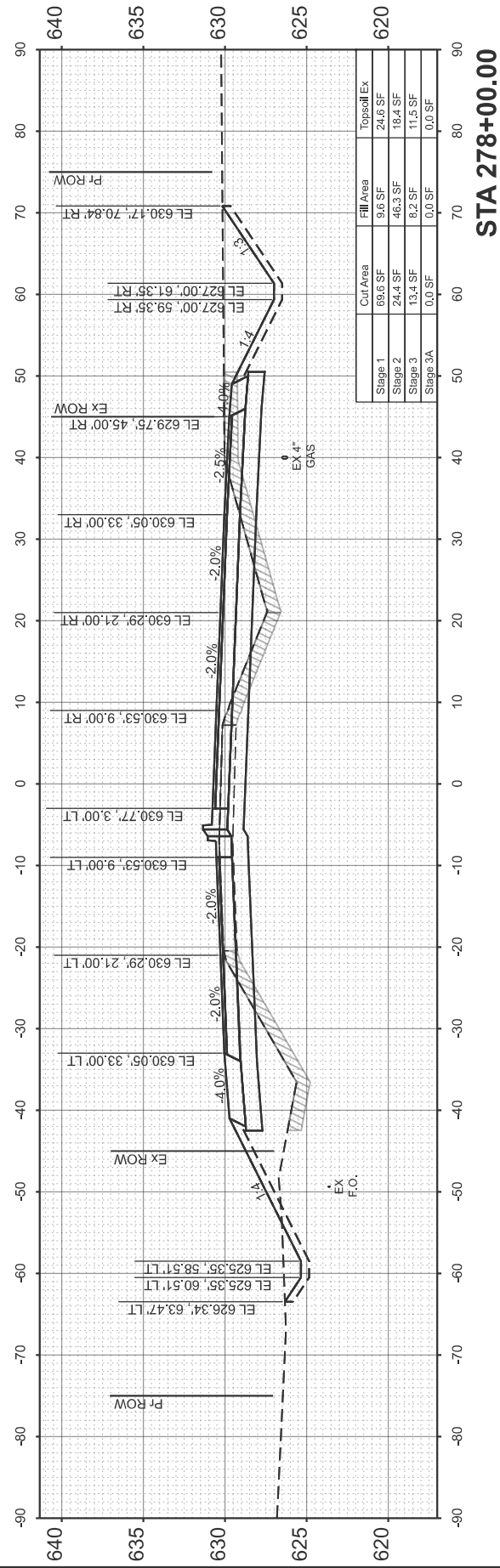
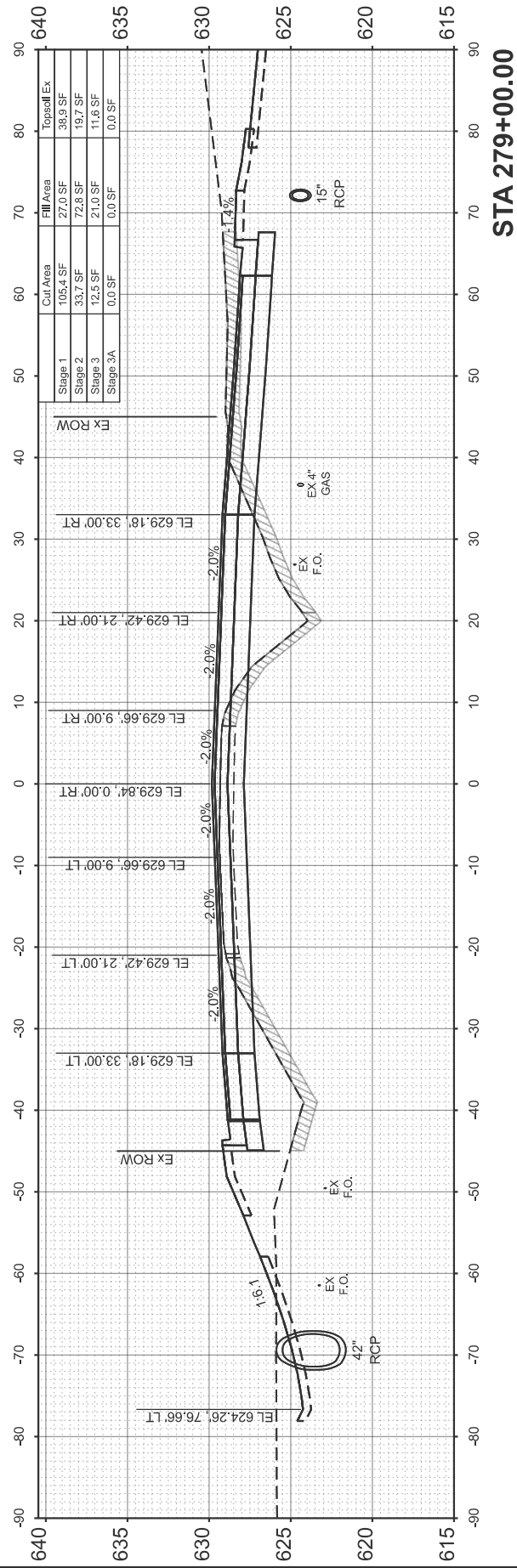
DESIGNED	-	REVISED	-
DRAWN	-	REVISED	-
CHECKED	-	REVISED	-
DATE	-	REVISED	-

**KENDALL COUNTY  
HIGHWAY DEPARTMENT**

**CH 11 (RIDGE RD)  
CROSS SECTIONS**

SCALE: H=10 V=5    SHEET 57    OF 65 SHEETS    STA.    TO STA.

RTE. NO.	SECTION	COUNTY	TOTAL SHEETS	SHEET NO.
CH11	22-00168-00-RP	KENDALL	367	353
CONTRACT NO. 87899				
ILLINOIS    FED. AID PROJECT				



TOPSOIL EXCAVATION

NO.	NO.
AREAS CHECKED	AREAS CHECKED
TEMPLATE	TEMPLATE
NOTE BOOK	NOTE BOOK
SURVEYED	SURVEYED
PLOTTED	PLOTTED
BY	BY
DATE	DATE

NO.	NO.
AREAS CHECKED	AREAS CHECKED
TEMPLATE	TEMPLATE
NOTE BOOK	NOTE BOOK
SURVEYED	SURVEYED
PLOTTED	PLOTTED
BY	BY
DATE	DATE

MODEL: PR\_RIDGE - 279+37.60 [Sheet]  
 FILE NAME: V:\3332 - Ridge Road - Pot to Black - Phase II\CADD\CADD Sheets\332-sh1-sec-1.dgn



USER NAME	= BDeCrane
DESIGNED	-
DRAWN	-
PLOT SCALE	= \$\$CALE\$
PLOT DATE	= 2/6/2026

DESIGNED	-
DRAWN	-
CHECKED	-
DATE	-

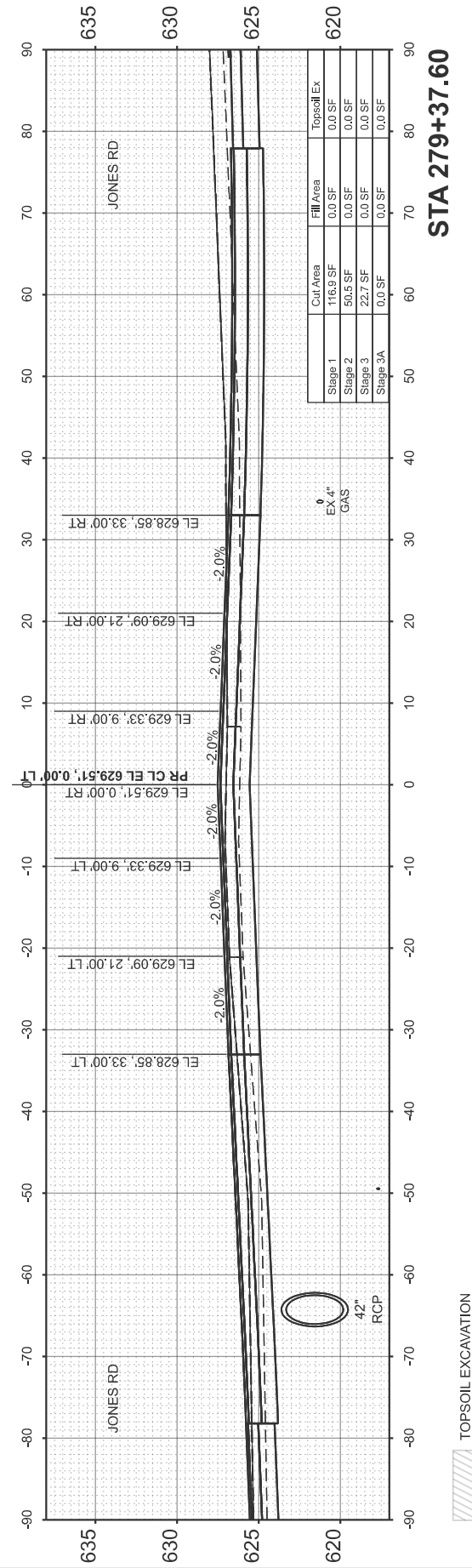
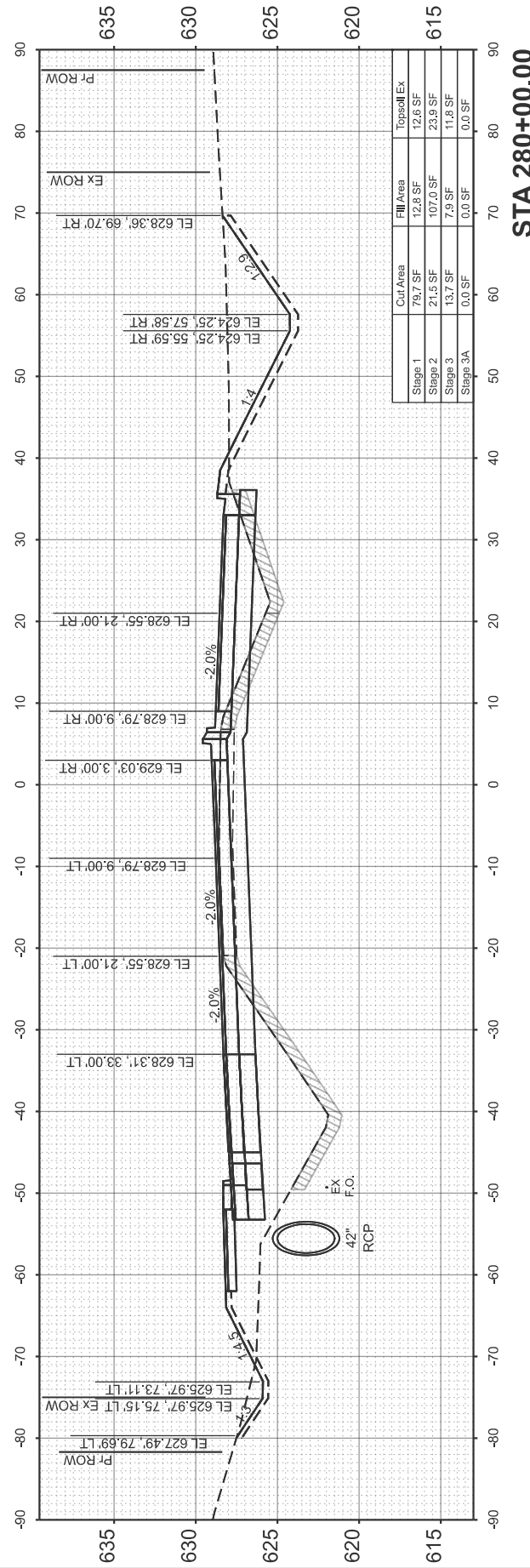
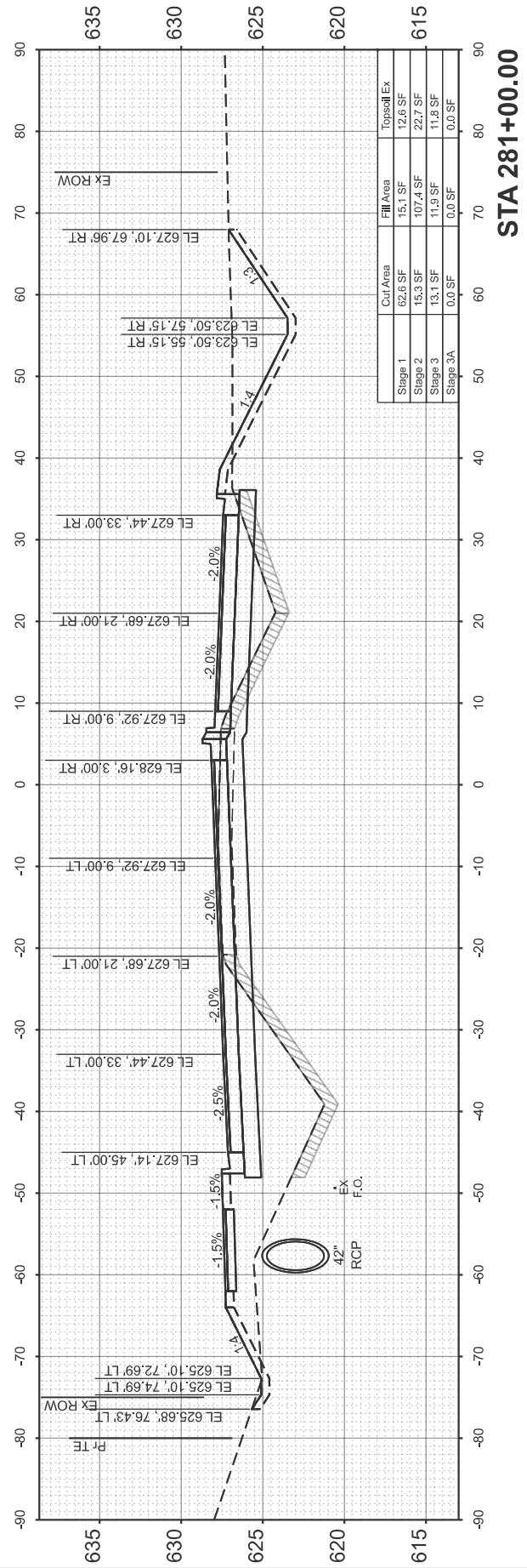
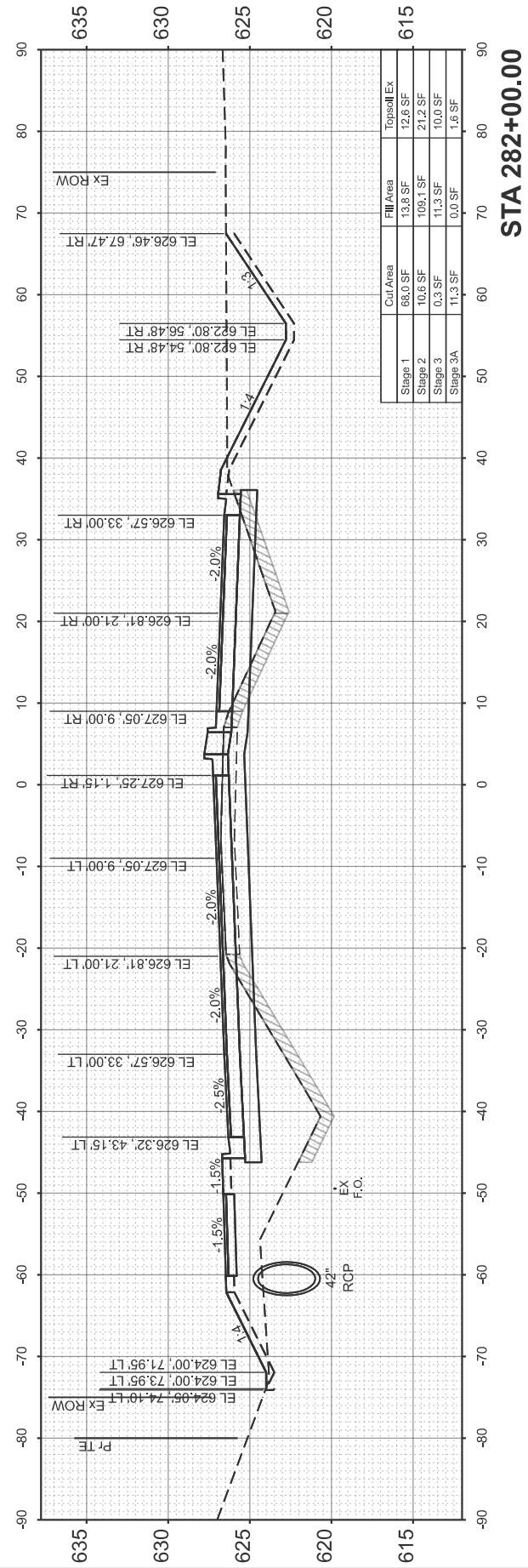
REVISED	-
REVISED	-
REVISED	-
REVISED	-

**KENDALL COUNTY  
HIGHWAY DEPARTMENT**

**CH 11 (RIDGE RD)  
CROSS SECTIONS**

SCALE: H=10 V=5    SHEET 58    OF 65 SHEETS    STA.    TO STA.

RT. NO.	SECTION	COUNTY	TOTAL SHEETS	SHEET NO.
CH11	22-00168-00-RP	KENDALL	367	354
CONTRACT NO. 87899				
ILLINOIS FED. AID PROJECT				



TOPSOIL EXCAVATION



FINAL SURVEY	SURVEYED	BY	DATE
NOTE BOOK	PLOTTED		
NO.	TEMPLATE		
	AREAS CHECKED		
	AREAS CHECKED		

ORIGINAL SURVEY	SURVEYED	BY	DATE
NOTE BOOK	PLOTTED		
NO.	TEMPLATE		
	AREAS CHECKED		
	AREAS CHECKED		

MODEL: PFL RIDGE - 287+00.00 [Sheet]  
 FILE NAME: V:\3532 - Ridge Road - Pfl to Black - Phase II\CADD\CADD Sheets\3532-sh1-sec-1.dgn



USER NAME	= BDeCrane
DESIGNED	-
DRAWN	-
PLOT SCALE	= \$\$\$CALE\$
PLOT DATE	= 2/6/2026

DESIGNED	-
DRAWN	-
CHECKED	-
DATE	-

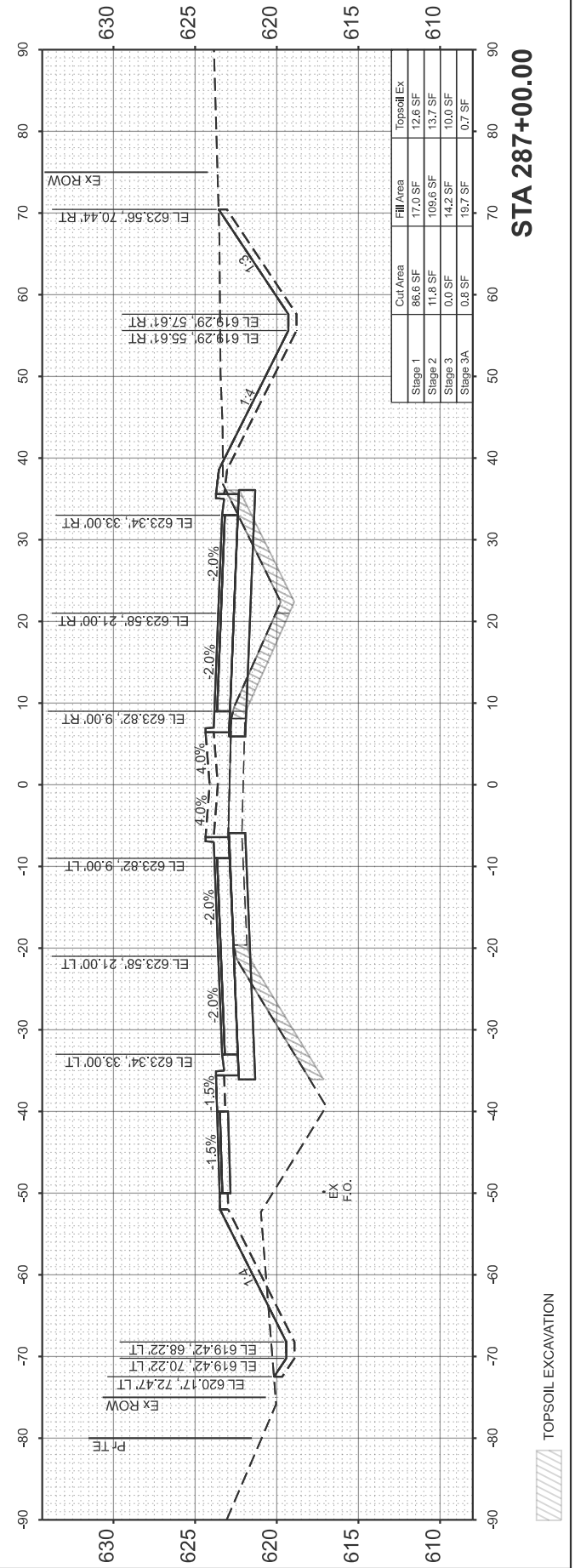
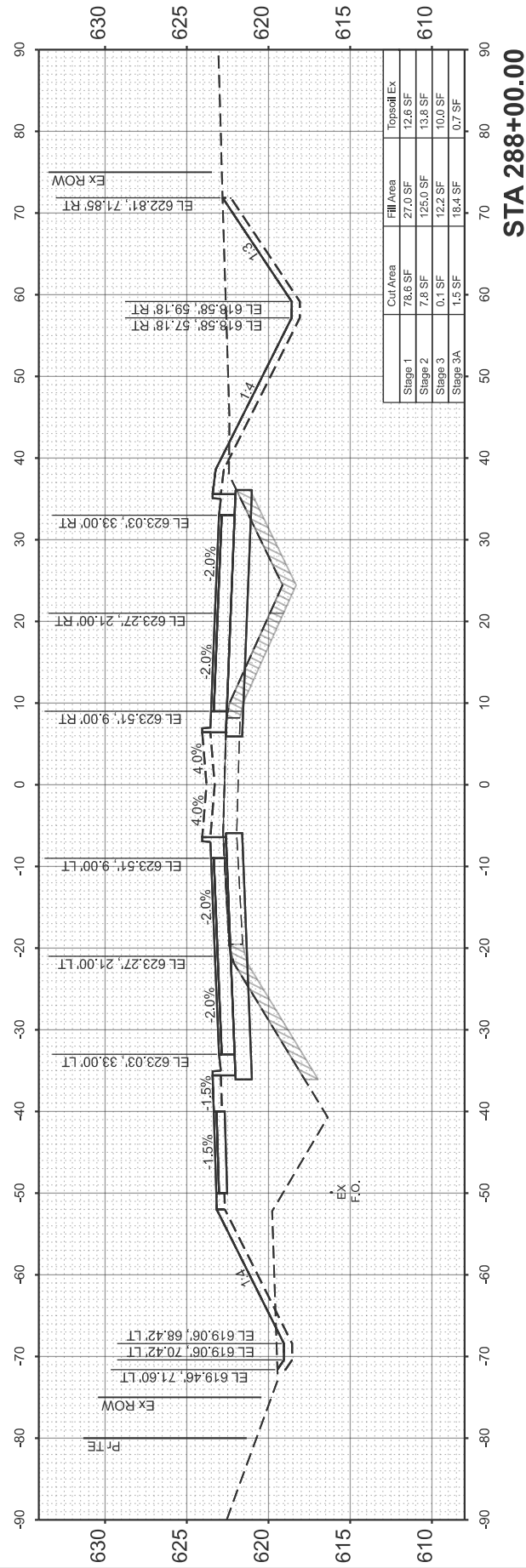
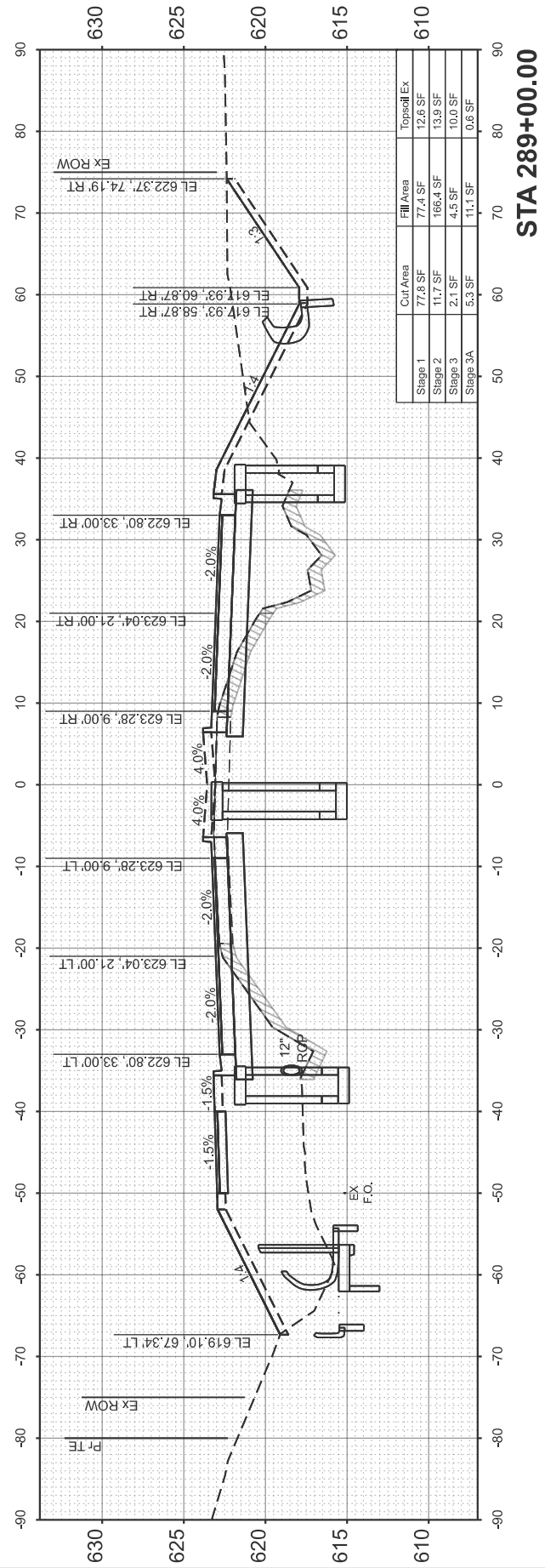
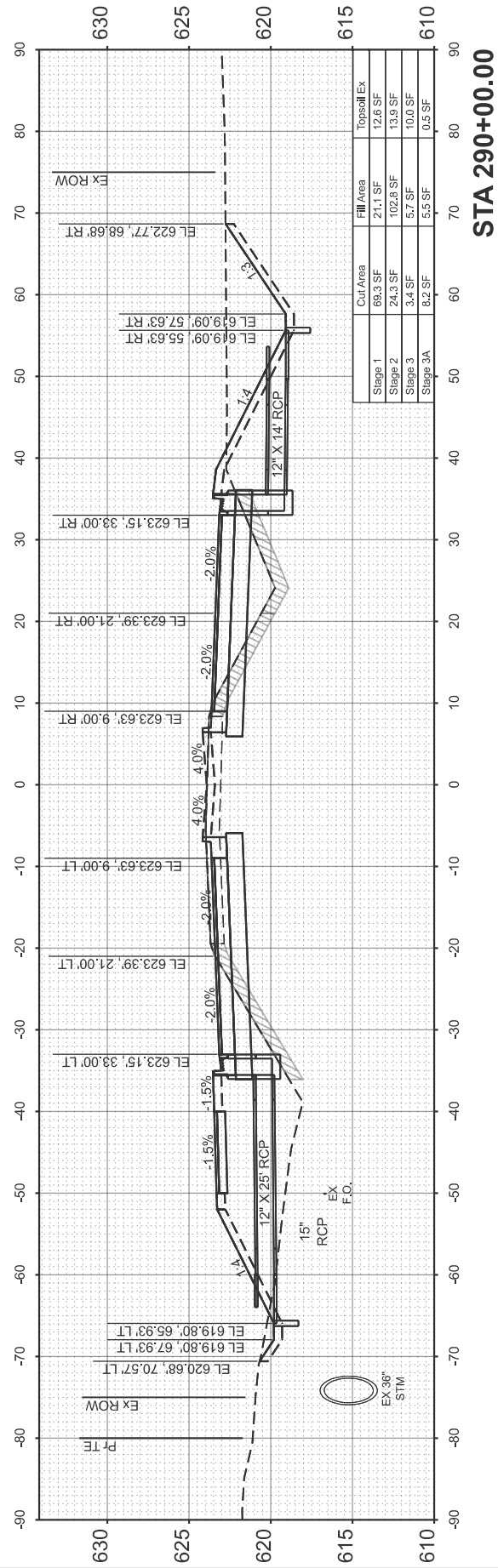
REVISED	-
REVISED	-
REVISED	-
REVISED	-

**KENDALL COUNTY  
HIGHWAY DEPARTMENT**

**CH 11 (RIDGE RD)  
CROSS SECTIONS**

SCALE: H=10 V=5    SHEET 60    OF 65 SHEETS    STA.    TO STA.

RT. NO.	SECTION	COUNTY	TOTAL SHEETS	SHEET NO.
CH11	22-00168-00-RP	KENDALL	367	356
CONTRACT NO. 87899				
ILLINOIS FED. AID PROJECT				



TOPSOIL EXCAVATION

FINAL SURVEY	SURVEYED	BY	DATE
NOTE BOOK	PLOTTED		
AREAS CHECKED	TEMPLATE		
	AREAS CHECKED		

ORIGINAL SURVEY	SURVEYED	BY	DATE
NOTE BOOK	PLOTTED		
AREAS CHECKED	TEMPLATE		
	AREAS CHECKED		

MODEL: PFL RIDGE - 291+00.00 [Sheet]  
FILE NAME: V:\3532 - Ridge Road - Pfl to Black - Phase II\CADD\CADD Sheets\3532-sh1-sec-1.dgn



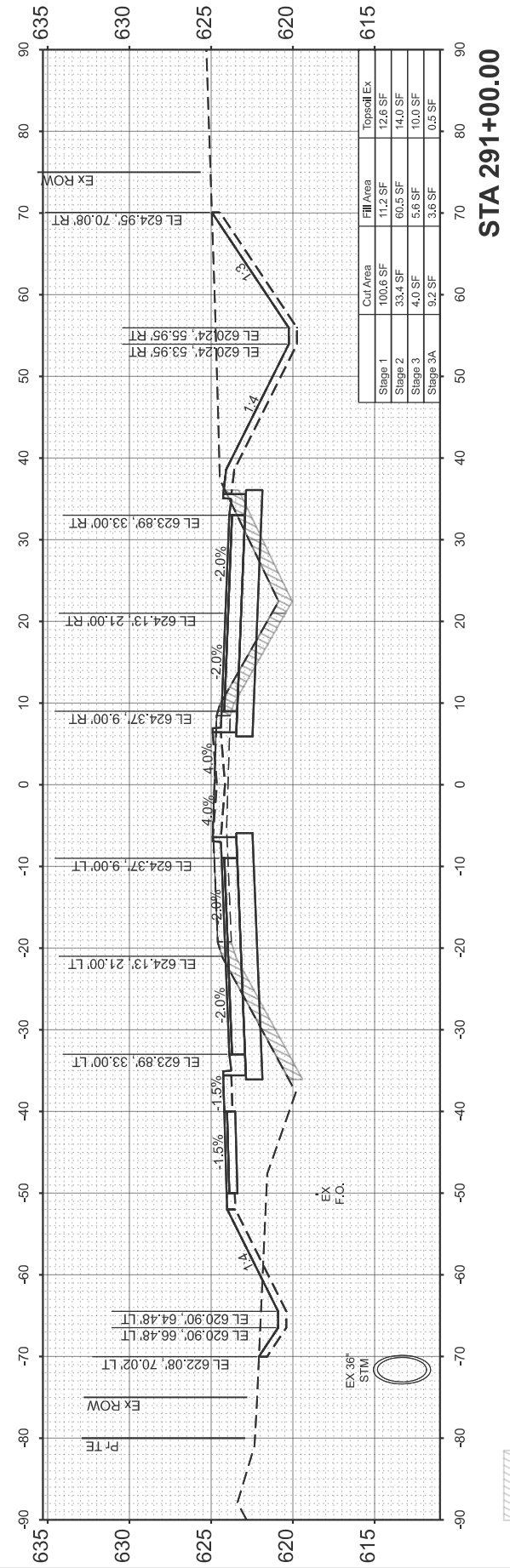
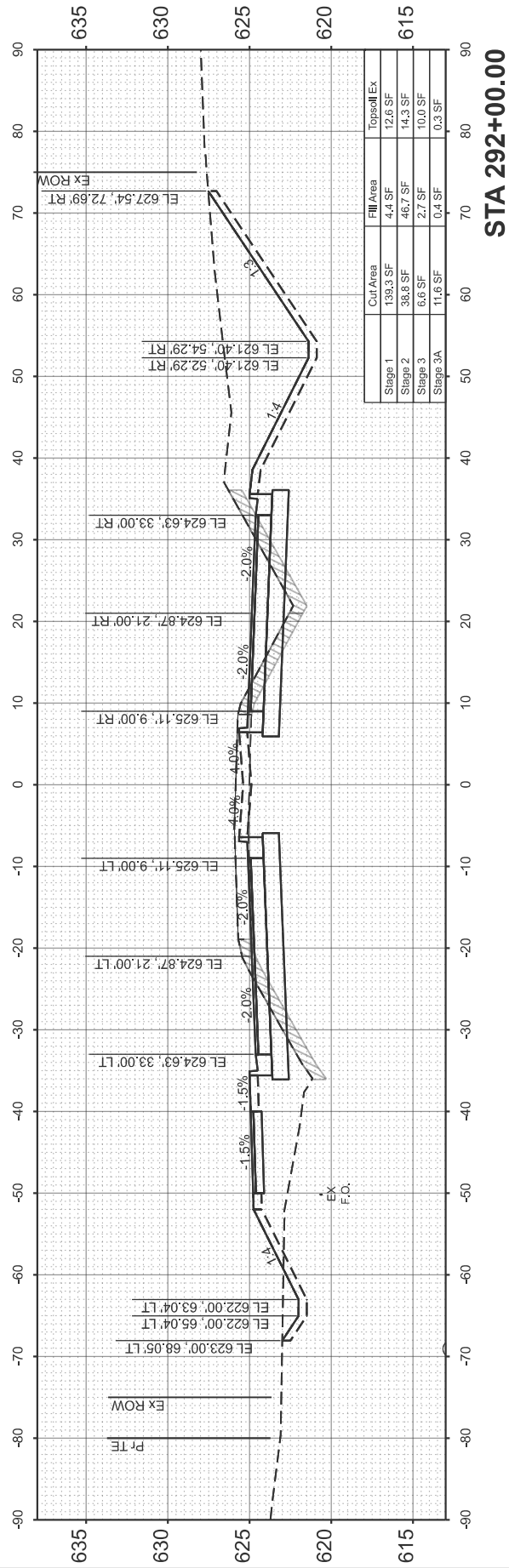
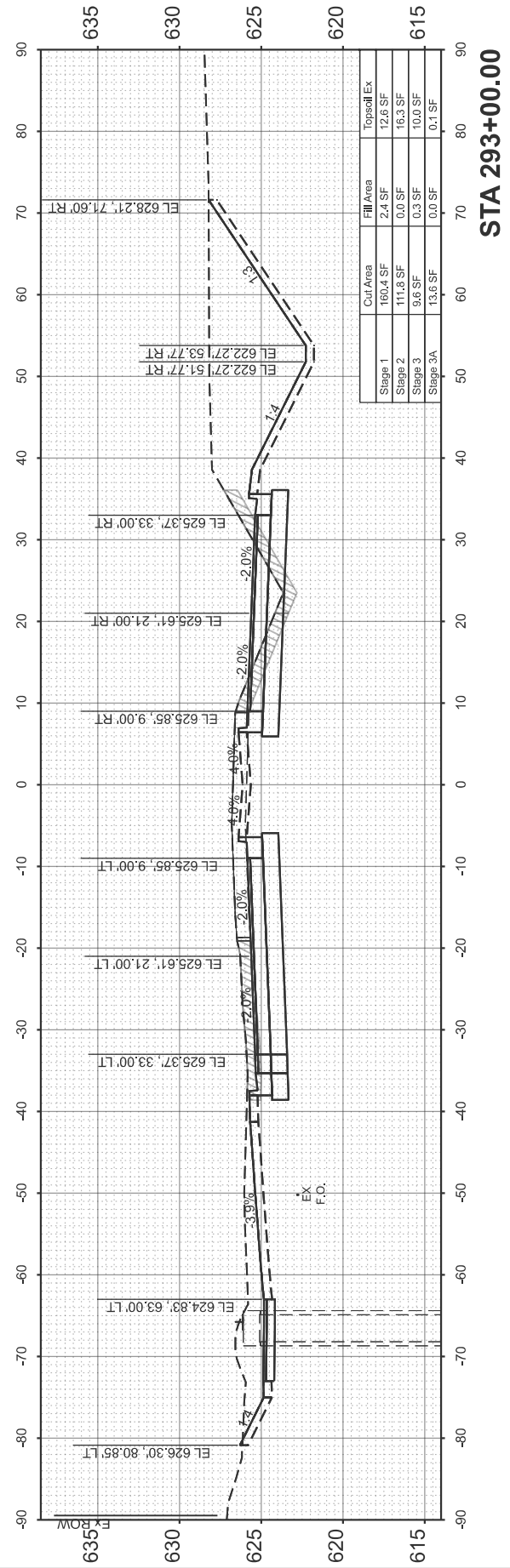
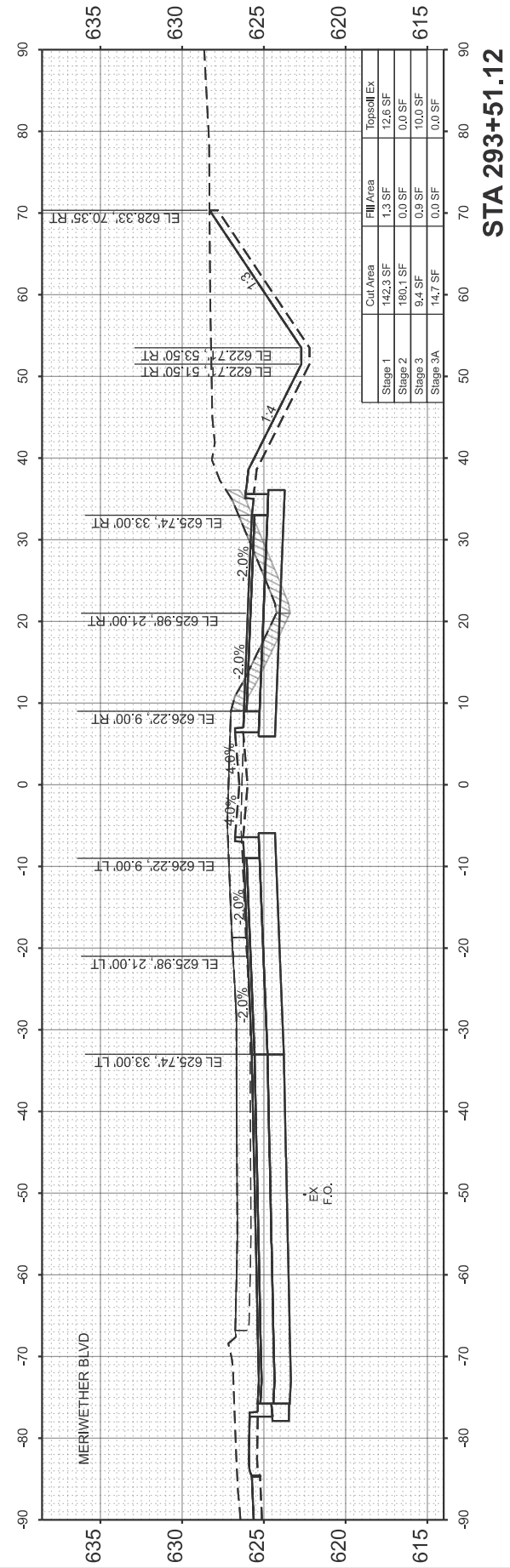
USER NAME =	BDeCrane	DESIGNED -	REVISD -
PLOT SCALE =	\$\$\$CALE\$	DRAWN -	REVISD -
PLOT DATE =	2/6/2026	CHECKED -	REVISD -
		DATE -	REVISD -

**KENDALL COUNTY  
HIGHWAY DEPARTMENT**

**CH 11 (RIDGE RD)  
CROSS SECTIONS**

SCALE: H=10 V=5 SHEET 61 OF 65 SHEETS STA. TO STA.

RT. NO.	SECTION	COUNTY	TOTAL SHEETS	SHEET NO.
CH11	22-00168-00-RP	KENDALL	367	357
CONTRACT NO. 87899				
ILLINOIS FED. AID PROJECT				



TOPSOIL EXCAVATION

FINL SURVEY	SURVEYED	BY	DATE
NOTE BOOK	PLOTTED		
AREAS CHECKED	TEMPLATE		
NO.	AREAS CHECKED		

ORIGINAL SURVEY	SURVEYED	BY	DATE
NOTE BOOK	PLOTTED		
AREAS CHECKED	TEMPLATE		
NO.	AREAS CHECKED		

MODEL: PR\_RIDGE - 294+00.00 [Sheet]  
 FILE NAME: V:\3532 - Ridge Road - Plot to Black - Phase II\CADD\CADD Sheets\3532-sh1-sec-1.dgn



USER NAME	= BDeCrane
PLOT SCALE	= \$\$CALE\$
PLOT DATE	= 2/6/2026

DESIGNED	-
DRAWN	-
CHECKED	-
DATE	-

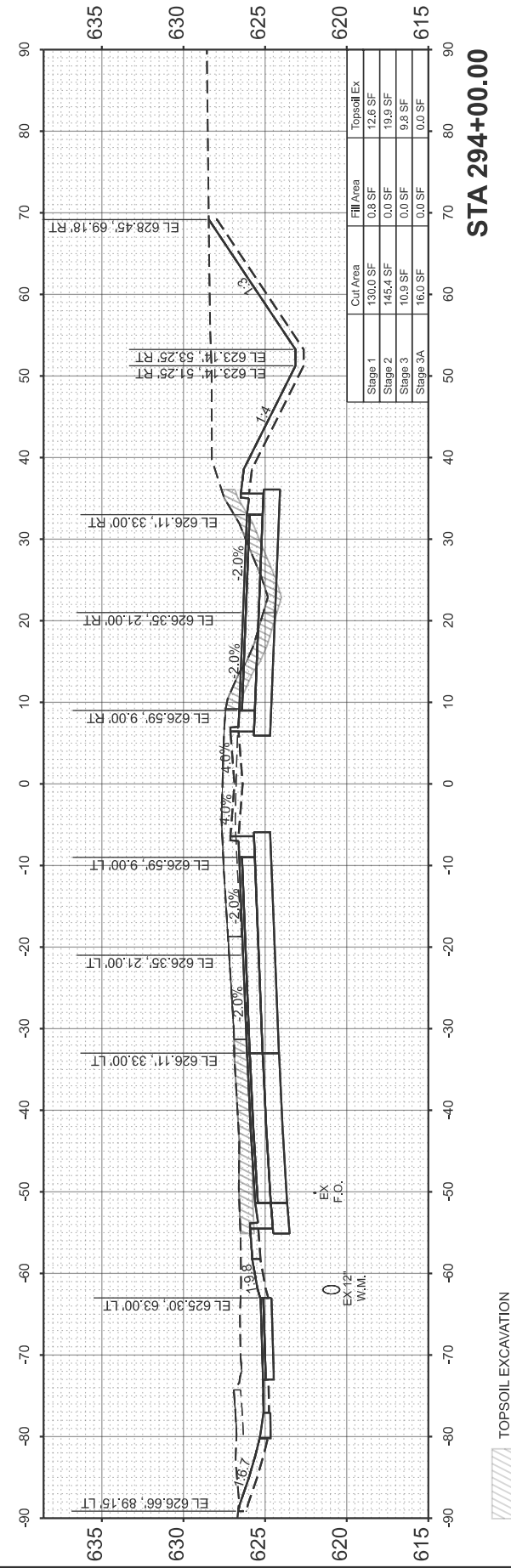
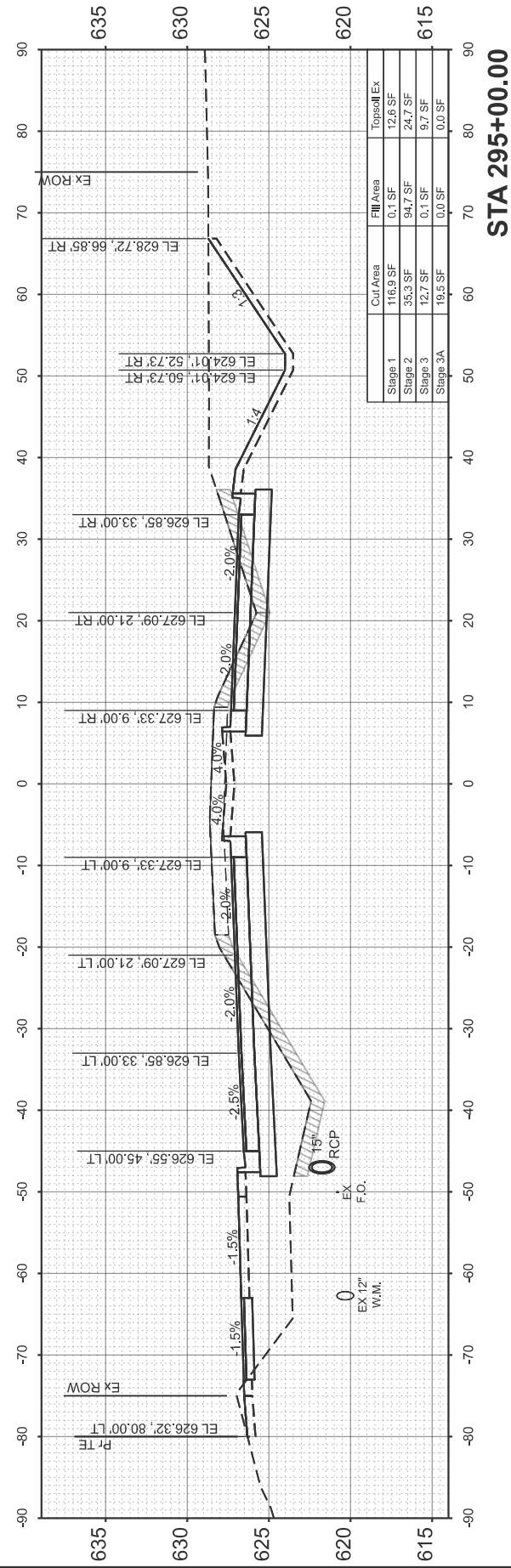
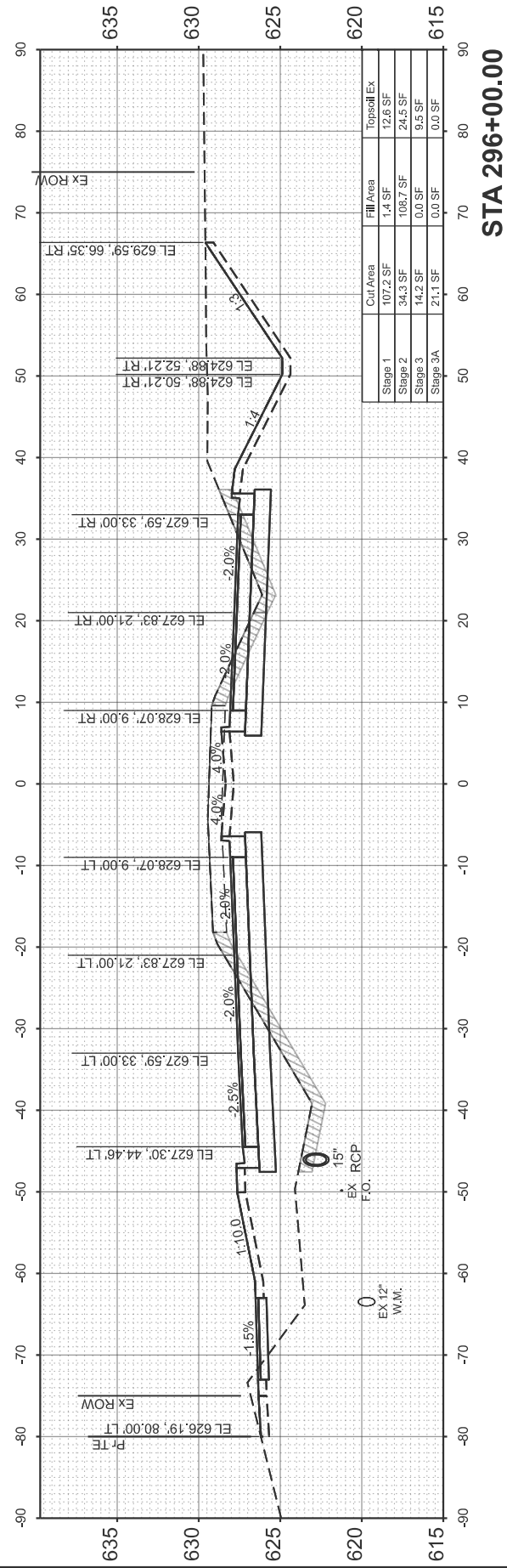
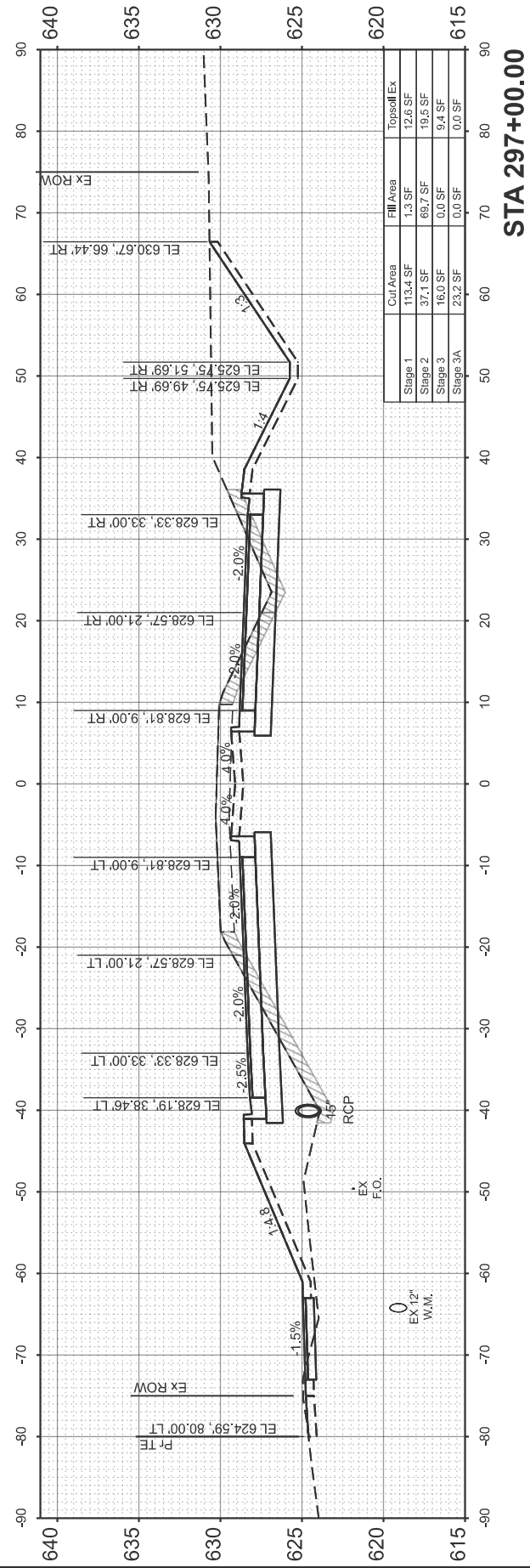
REVISED	-
REVISED	-
REVISED	-
REVISED	-

**KENDALL COUNTY  
HIGHWAY DEPARTMENT**

**CH 11 (RIDGE RD)  
CROSS SECTIONS**

SCALE: H=10 V=5 SHEET 62 OF 65 SHEETS STA. TO STA.

ROUTE NO.	SECTION	COUNTY	TOTAL SHEETS	SHEET NO.
CH11	22-00168-00-RP	KENDALL	367	358
CONTRACT NO. 87899				
ILLINOIS FED. AID PROJECT				



TOPSOIL EXCAVATION

NO.	AREAS CHECKED	DATE	BY

NO.	AREAS CHECKED	DATE	BY

MODEL: PFL RIDGE - 298+00.00 [Sheet]  
 FILE NAME: V:\3532 - Ridge Road - Pfl to Black - Phase II\CADD\CADD Sheets\3532-sht-sec-1.dgn



USER NAME	= BDeCrane
DESIGNED	-
DRAWN	-
PLOT SCALE	= \$\$SCALE\$
PLOT DATE	= 2/6/2026

DESIGNED	-
DRAWN	-
CHECKED	-
DATE	-

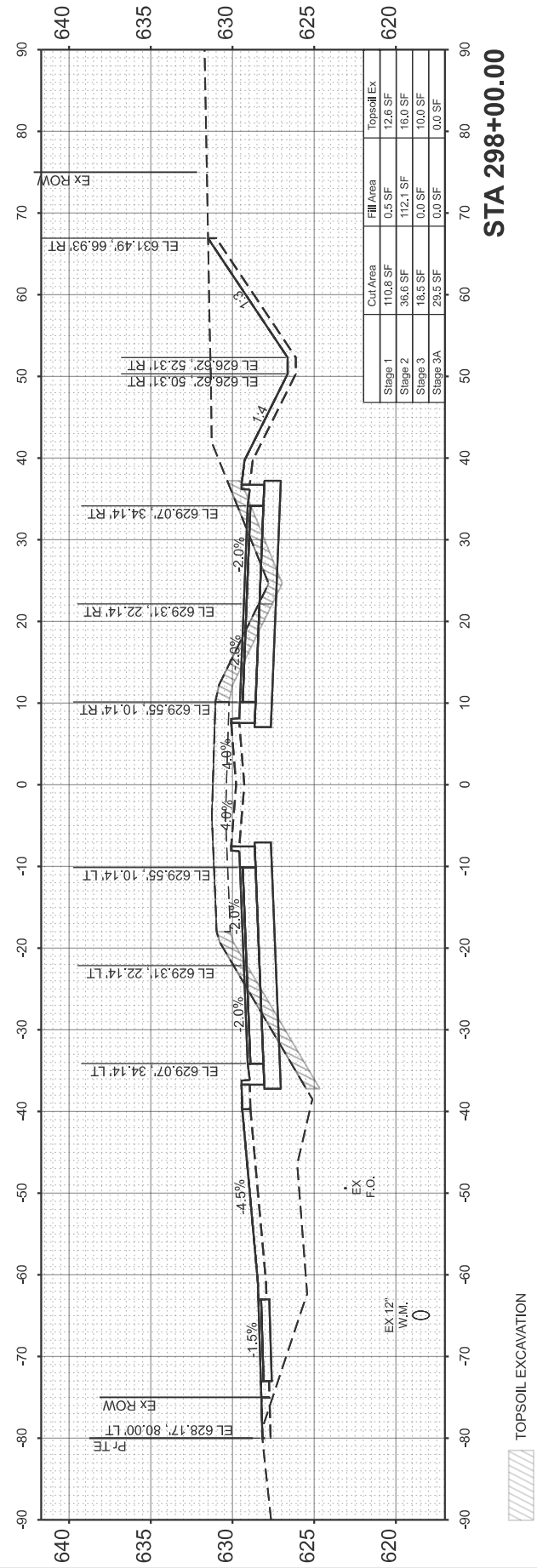
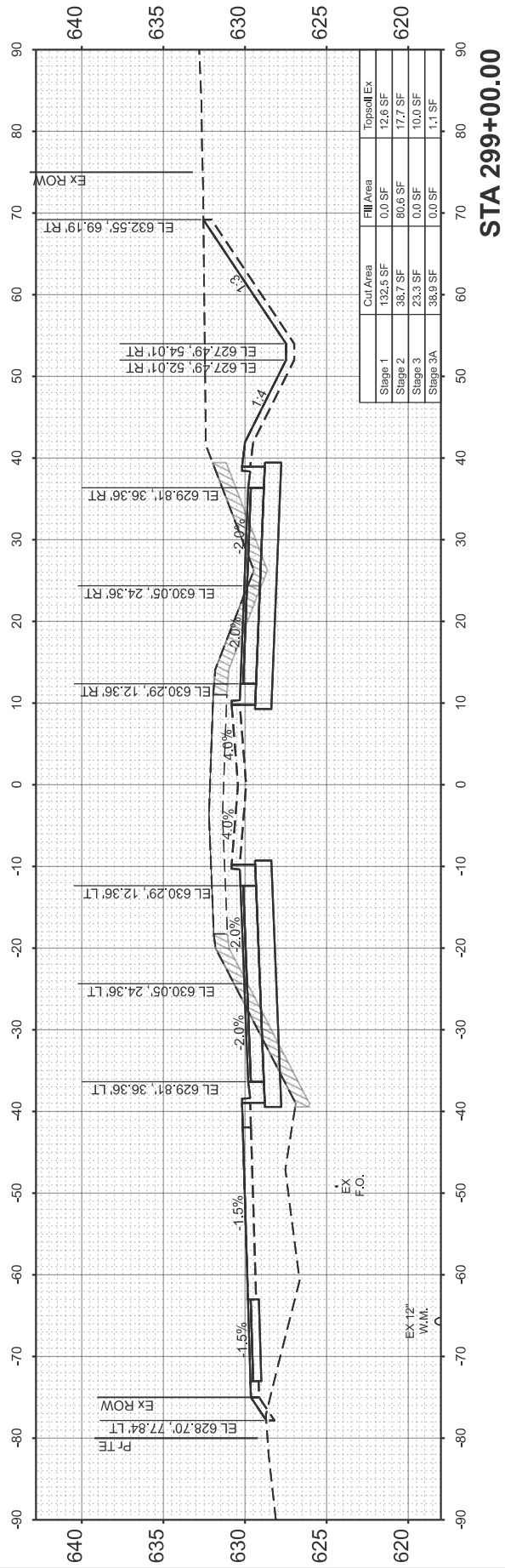
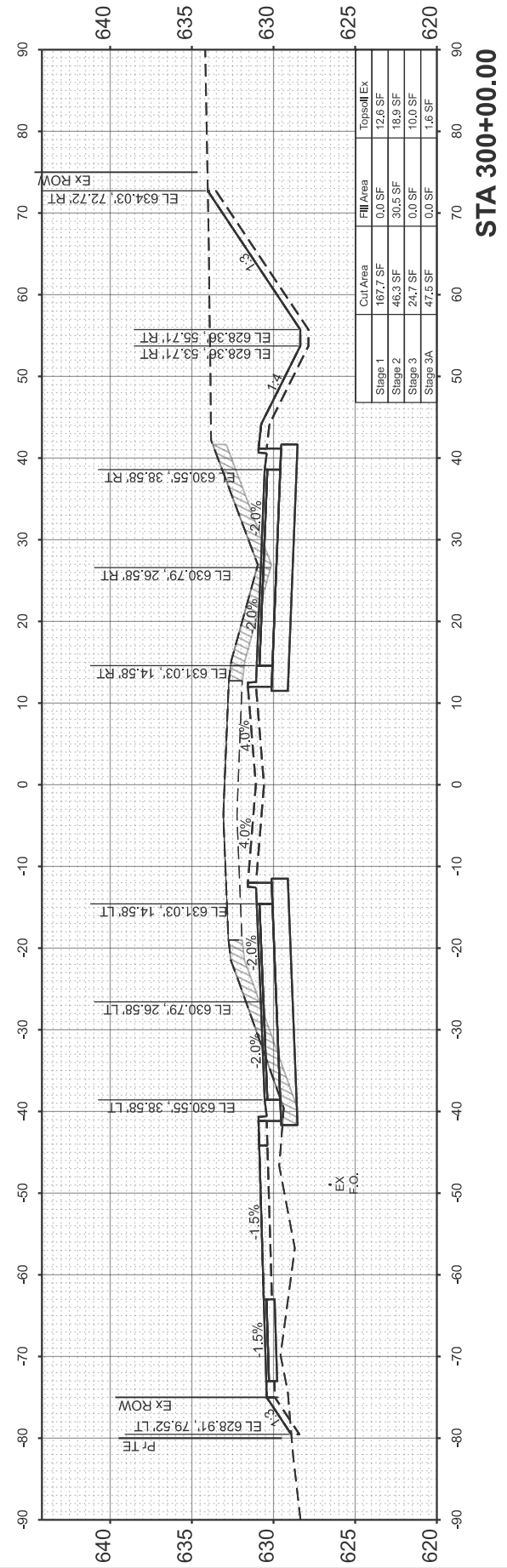
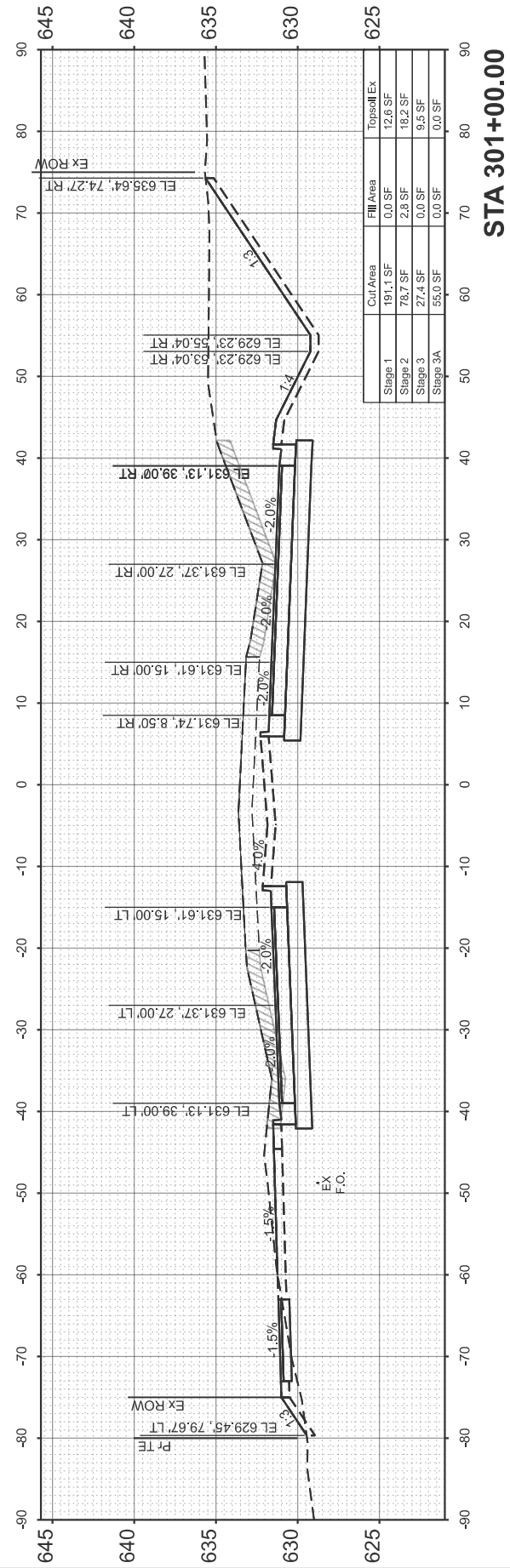
REVISED	-
REVISED	-
REVISED	-
REVISED	-

**KENDALL COUNTY  
HIGHWAY DEPARTMENT**

**CH 11 (RIDGE RD)  
CROSS SECTIONS**

SCALE: H=10 V=5    SHEET 63    OF 65 SHEETS    STA.    TO STA.

RT. NO.	SECTION	COUNTY	TOTAL SHEETS	SHEET NO.
CH11	22-00168-00-RP	KENDALL	367	359
CONTRACT NO. 87899				
ILLINOIS    FED. AID PROJECT				



TOPSOIL EXCAVATION

FINAL SURVEY	SURVEYED	BY	DATE
NOTE BOOK	PLOTTED		
NO.	TEMPLATE		
	AREAS CHECKED		
	AREAS CHECKED		

ORIGINAL SURVEY	SURVEYED	BY	DATE
NOTE BOOK	PLOTTED		
NO.	TEMPLATE		
	AREAS CHECKED		
	AREAS CHECKED		

MODEL: PFL RIDGE - 302+00.00 [Sheet]  
FILE NAME: V:\3532 - Ridge Road - Pfl to Black - Phase II\CADD\CADD Sheets\3532-sh1-sec1.dgn



USER NAME =	BDeCrane
PLOT SCALE =	=\$SCALE\$
PLOT DATE =	2/6/2026

DESIGNED -	
DRAWN -	
CHECKED -	
DATE -	

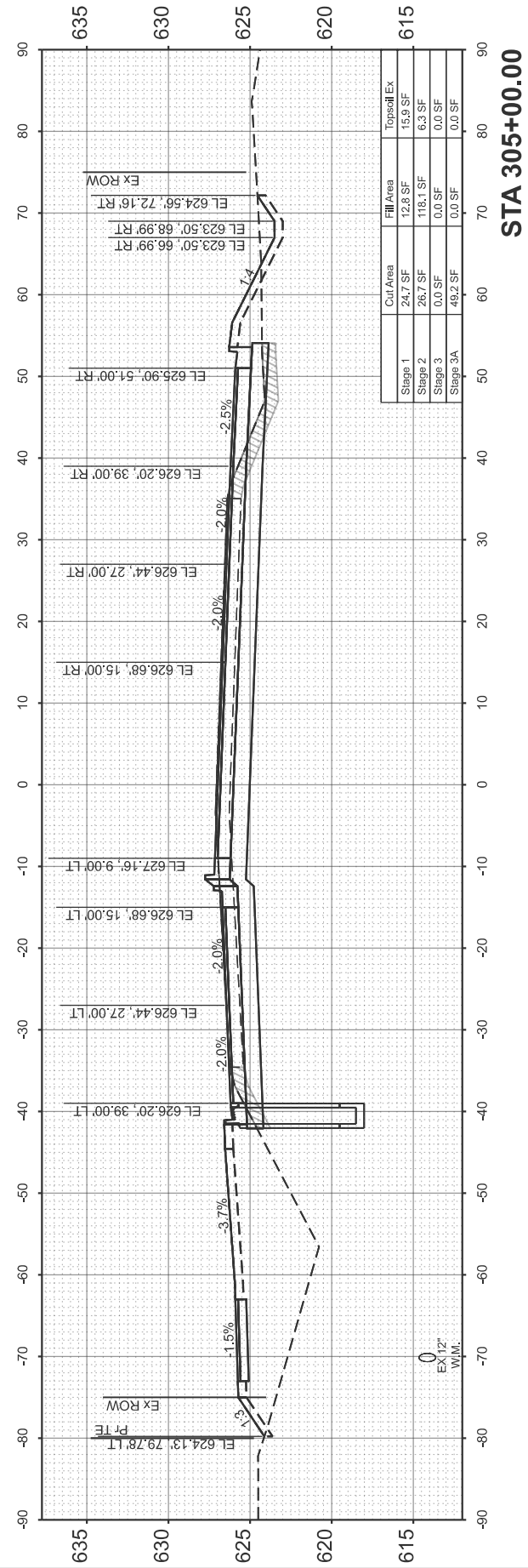
REVISED -	
REVISED -	
REVISED -	
REVISED -	

**KENDALL COUNTY  
HIGHWAY DEPARTMENT**

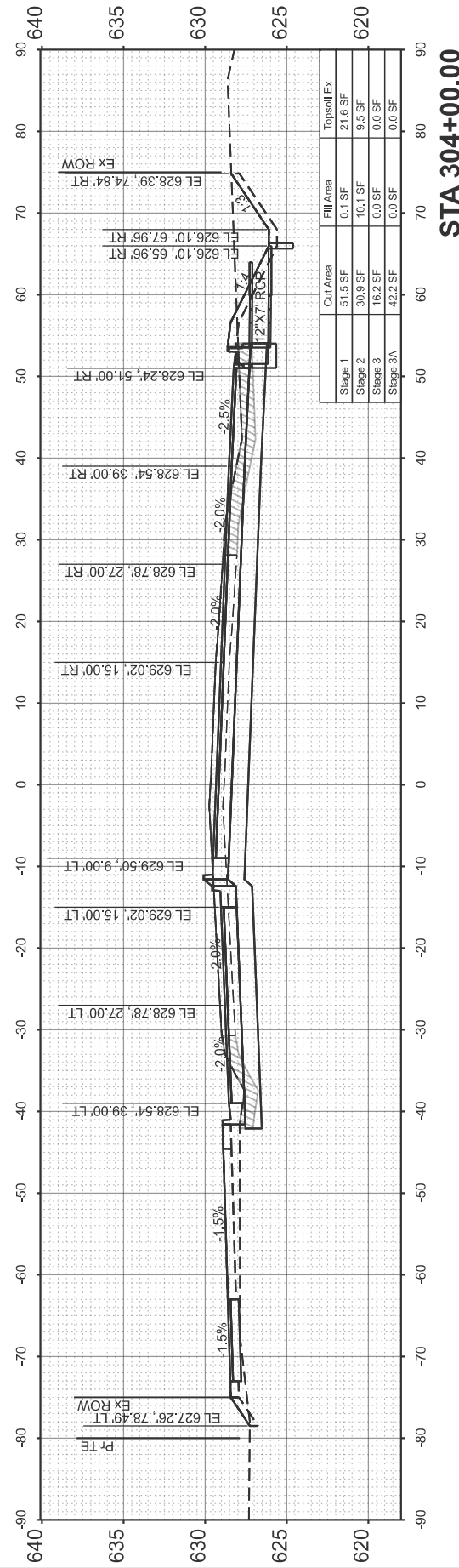
**CH 11 (RIDGE RD)  
CROSS SECTIONS**

SCALE: H=10 V=5 SHEET 64 OF 65 SHEETS STA. TO STA.

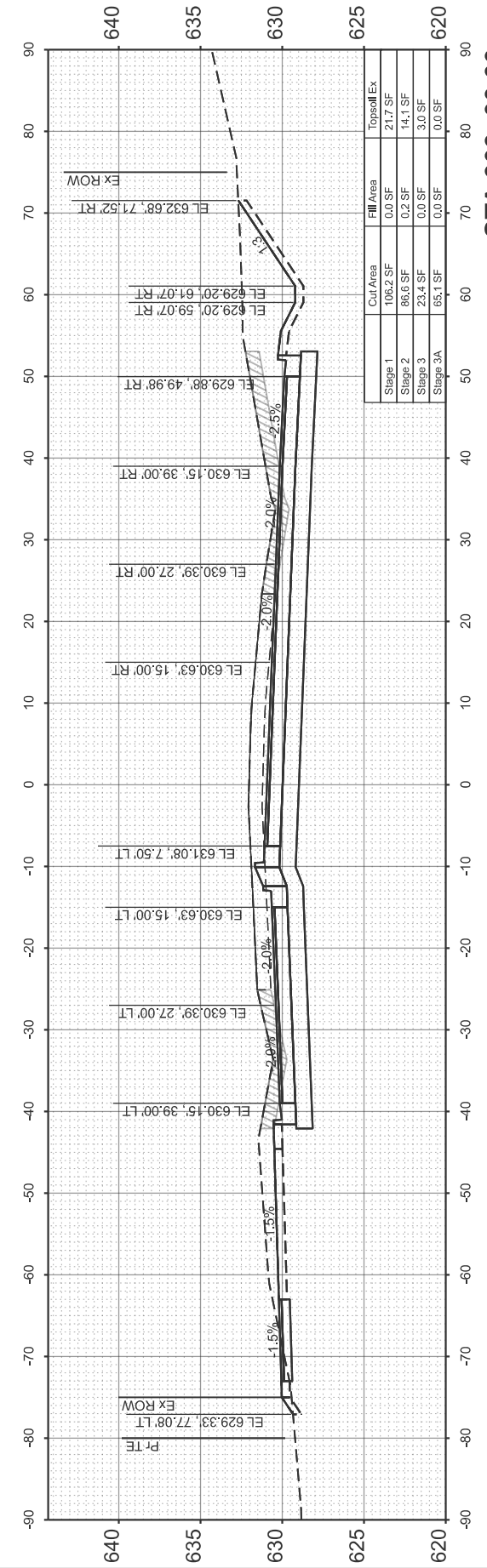
CH11	SECTION	COUNTY	TOTAL SHEETS	SHEET NO.
	22-00168-00-RP	KENDALL	367	360
CONTRACT NO. 87899			ILLINOIS FED. AID PROJECT	



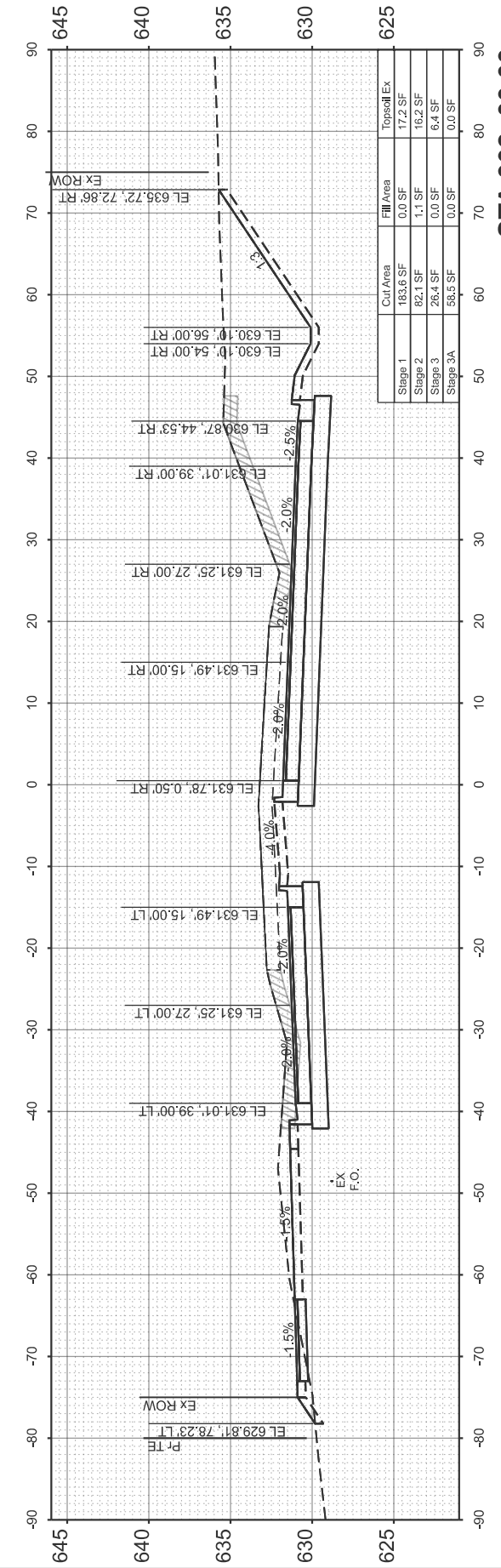
**STA 305+00.00**



**STA 304+00.00**



**STA 303+00.00**



**STA 302+00.00**

TOPSOIL EXCAVATION

ORIGINAL SURVEY NO.	SURVEYED PLOTTED AREAS CHECKED	BY	DATE

FINAL SURVEY NO.	SURVEYED PLOTTED AREAS CHECKED	BY	DATE

MODEL: PFL\_RIDGE - 306+00.00 [Sheet]  
FILE NAME: V:\3332 - Ridge Road - Pfl to Black - Phase II\CADD\CADD Sheets\3332-sh1-sec-1.dgn



USER NAME =	BDeCrane
PLOT SCALE =	\$\$SCALE\$
PLOT DATE =	2/6/2026

DESIGNED -	
DRAWN -	
CHECKED -	
DATE -	

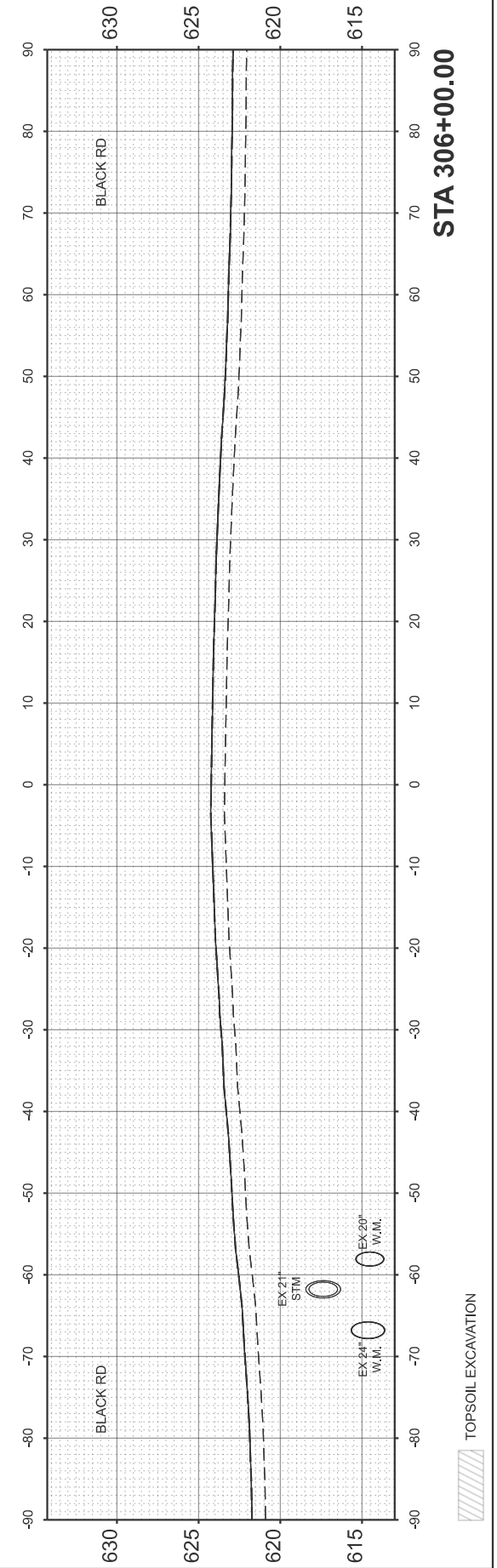
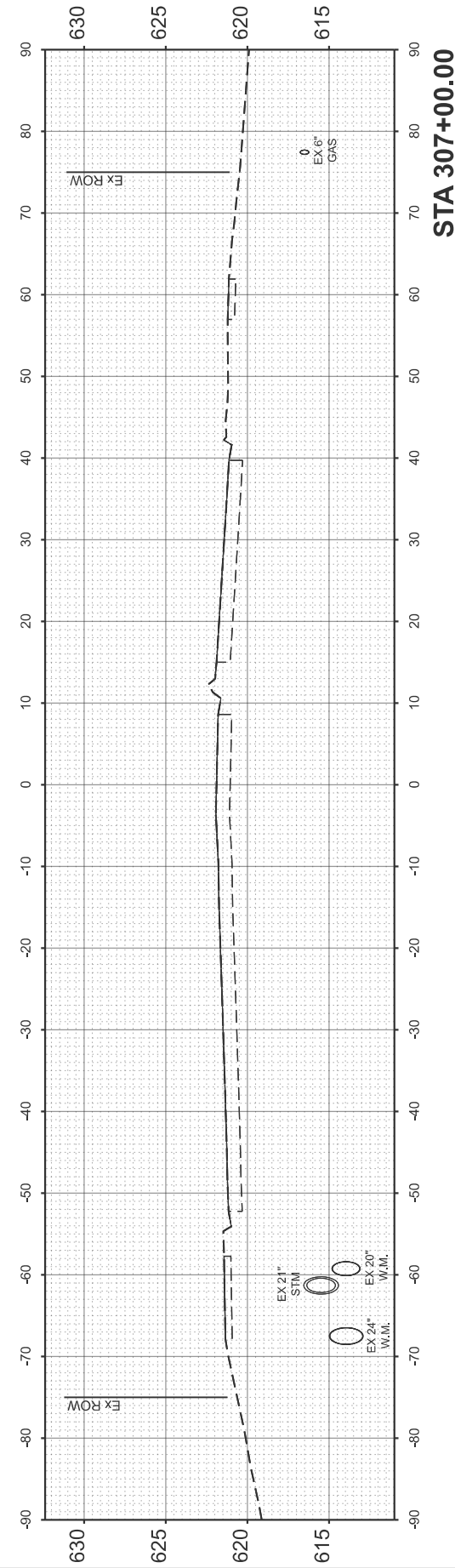
REVISED -	
REVISED -	
REVISED -	
REVISED -	

**KENDALL COUNTY  
HIGHWAY DEPARTMENT**

**CH 11 (RIDGE RD)  
CROSS SECTIONS**

SCALE: H=10 V=5    SHEET 65    OF 65 SHEETS    STA.    TO STA.

RT. NO.	SECTION	COUNTY	TOTAL SHEETS	SHEET NO.
CH11	22-00168-00-RP	KENDALL	367	361
CONTRACT NO. 87899				
ILLINOIS FED. AID PROJECT				

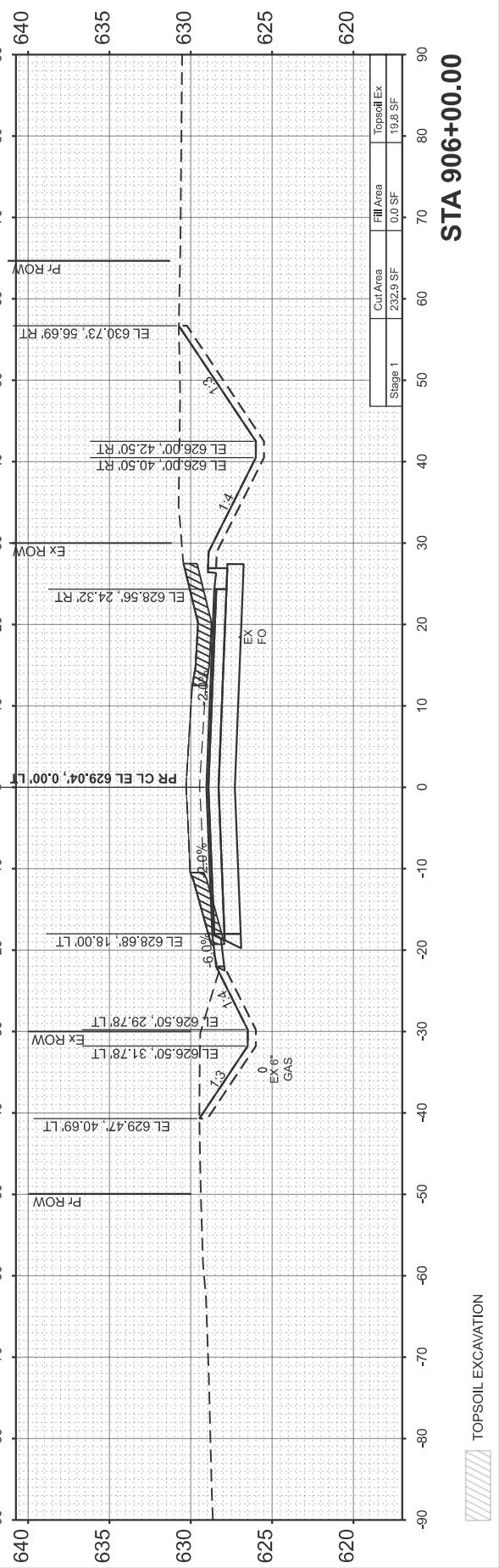
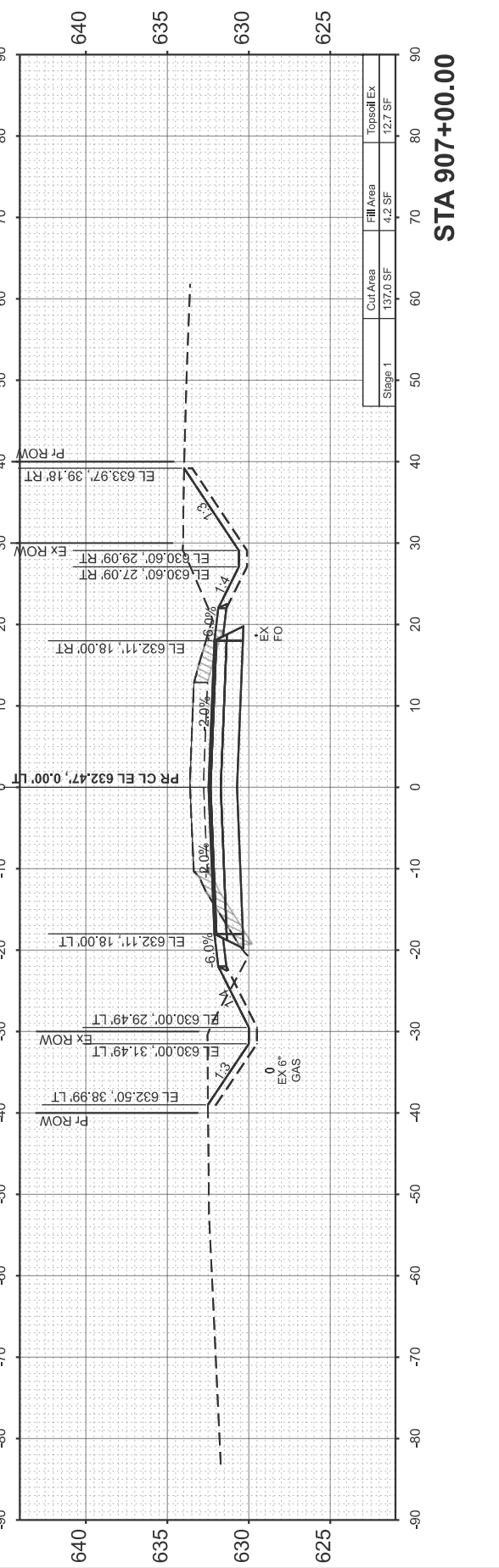
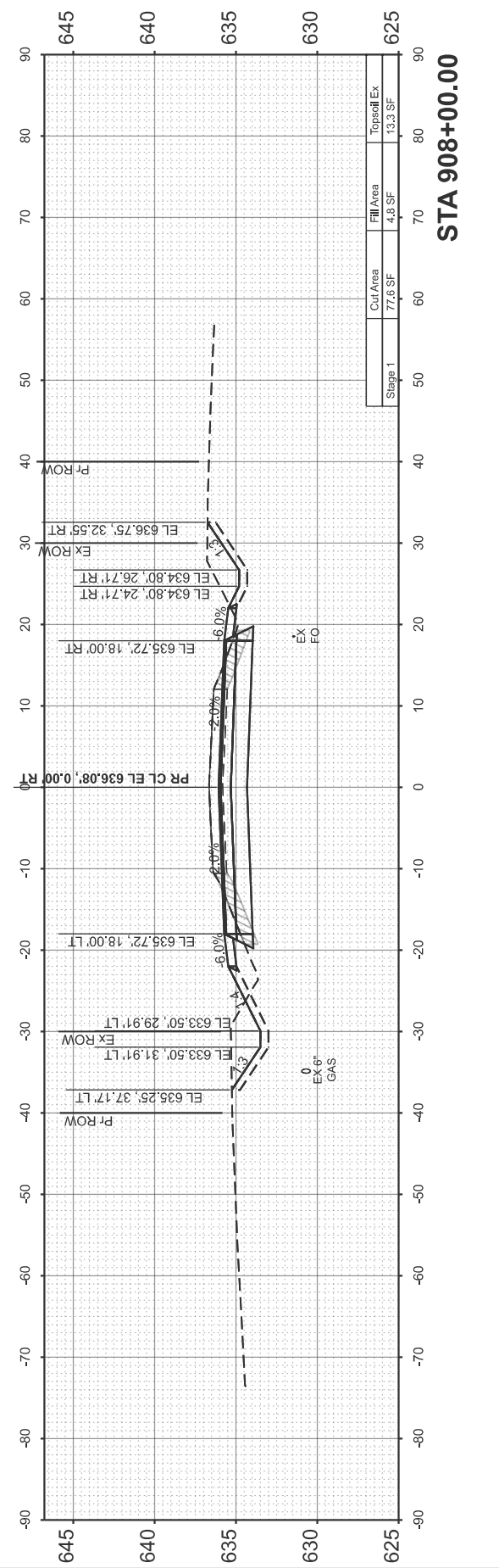
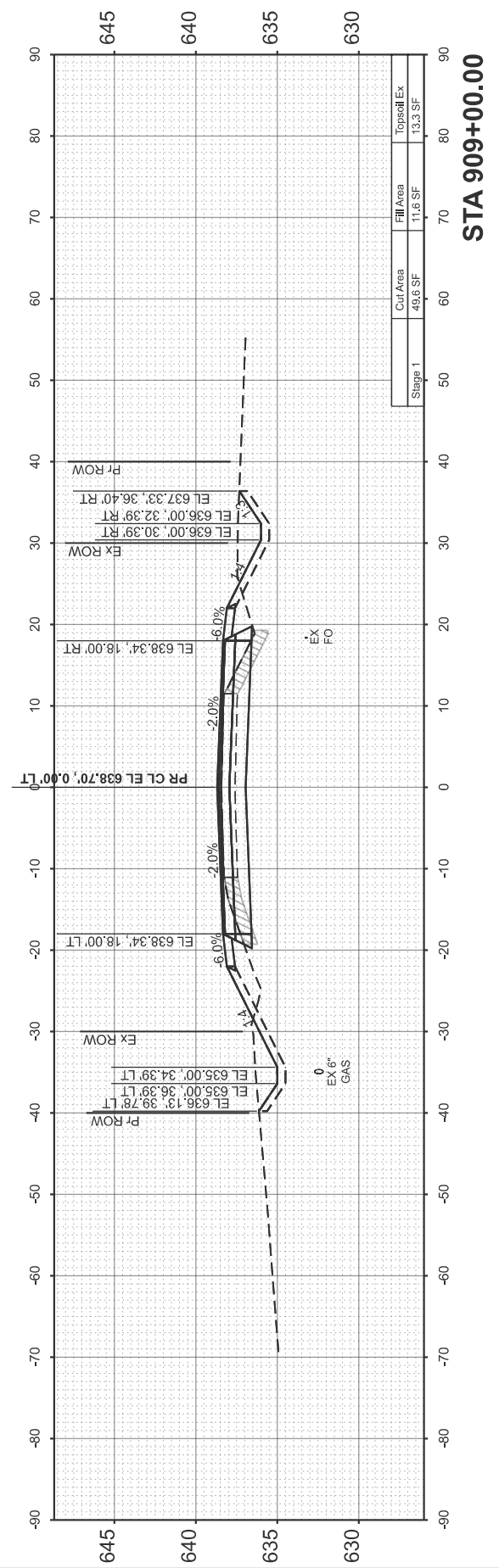
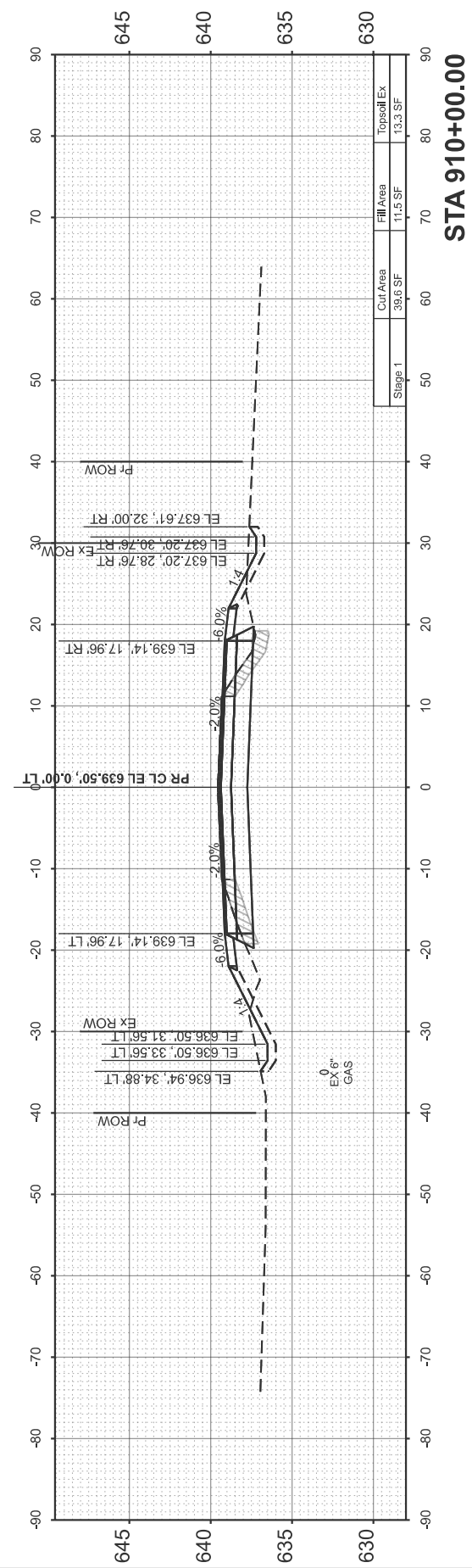


TOPSOIL EXCAVATION

FINAL SURVEY	SURVEYED	BY	DATE
NOTE BOOK	PLOTTED		
NO.	TEMPLATE		
	AREAS CHECKED		
	AREAS CHECKED		

ORIGINAL SURVEY	SURVEYED	BY	DATE
NOTE BOOK	PLOTTED		
NO.	TEMPLATE		
	AREAS CHECKED		
	AREAS CHECKED		

MODEL: PR\_JONES - 908-00.00 [Sheet]  
 FILE NAME: V:\SS2 - Ridge Road - Proj to Black - Phase II\CADD\CADD Sheets\SS2-shl-sec-sdr\roads.dgn



USER NAME	= BDeCrane
DESIGNED	-
DRAWN	-
PLLOT SCALE	= \$\$CALES
PLLOT DATE	= 2/6/2026

DESIGNED	-	REVISED	-
DRAWN	-	REVISED	-
CHECKED	-	REVISED	-
DATE	-	REVISED	-

**KENDALL COUNTY  
 HIGHWAY DEPARTMENT**

**JONES RD  
 CROSS SECTIONS**

SCALE: H=10 V=5    SHEET 1    OF 2    SHEETS    STA.    TO STA.

RTE. NO.	SECTION	COUNTY	TOTAL SHEETS	SHEET NO.
CH11	22-00168-00-RP	KENDALL	367	362
CONTRACT NO. 87899				
ILLINOIS FED. AID PROJECT				



TOPSOIL EXCAVATION

FINAL SURVEY NO.	SURVEYED AREAS CHECKED	BY	DATE

ORIGINAL SURVEY NO.	SURVEYED AREAS CHECKED	BY	DATE

MODEL: PR\_JONES - 911+00.00 [Sheet]  
FILE NAME: V:\3532 - Ridge Road - Proj to Black - Phase II\CADD\CADD Sheets\3532-sh1-sec-std1roads.dgn



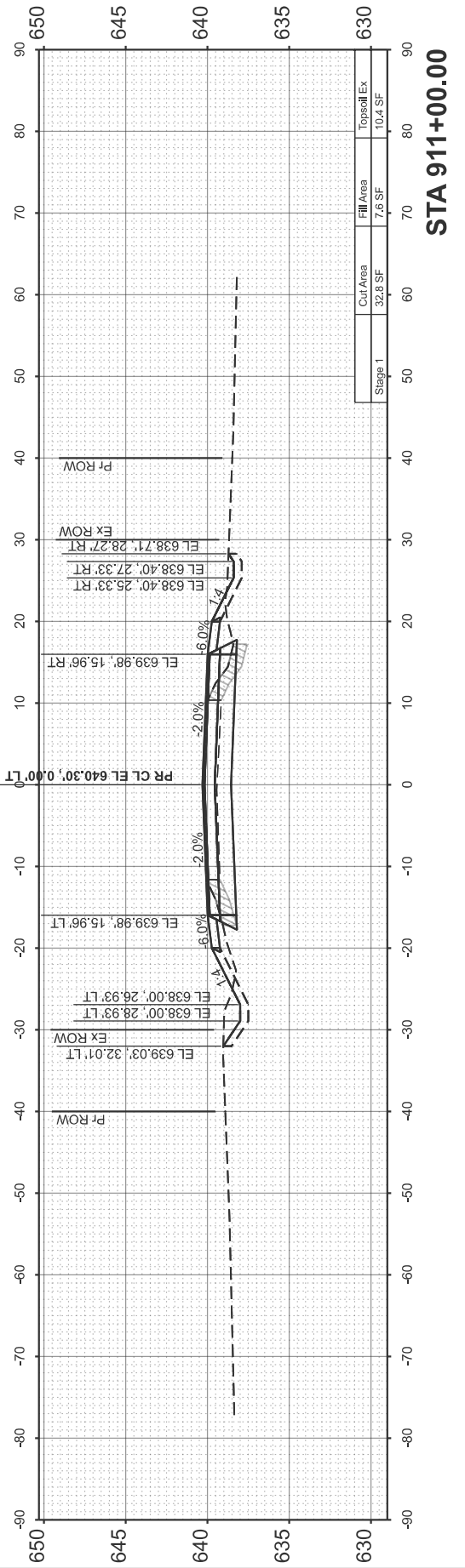
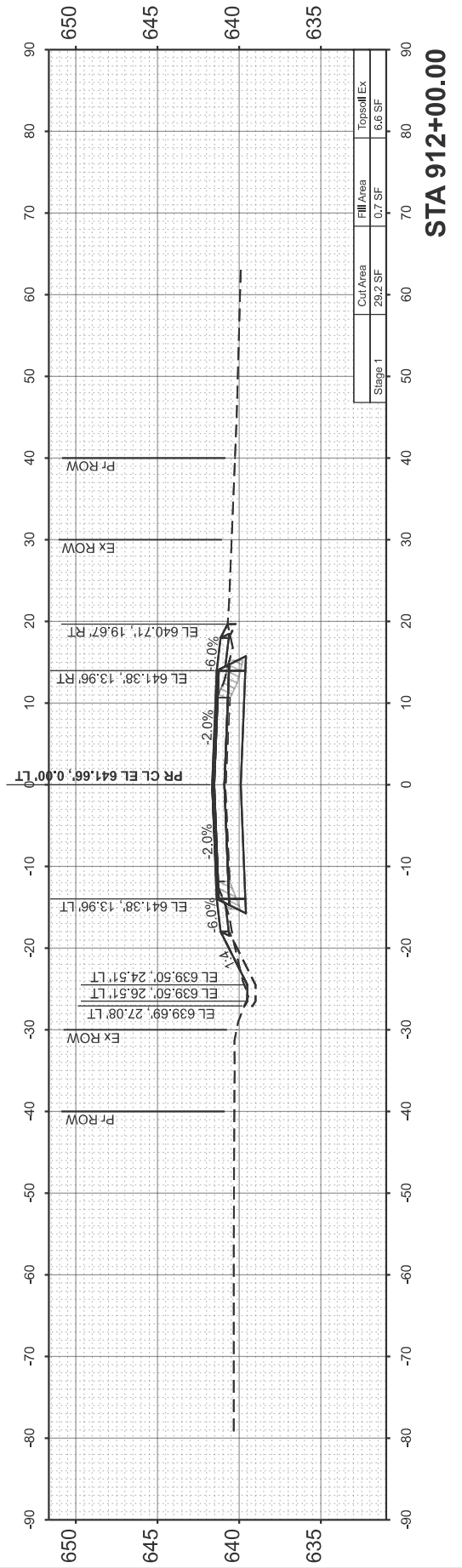
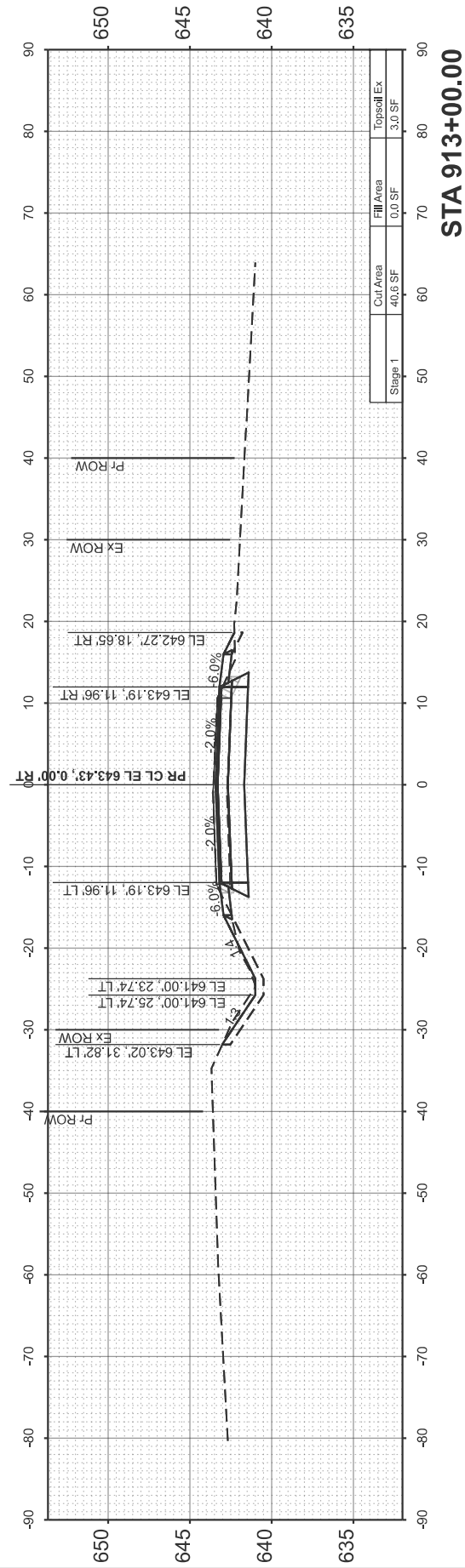
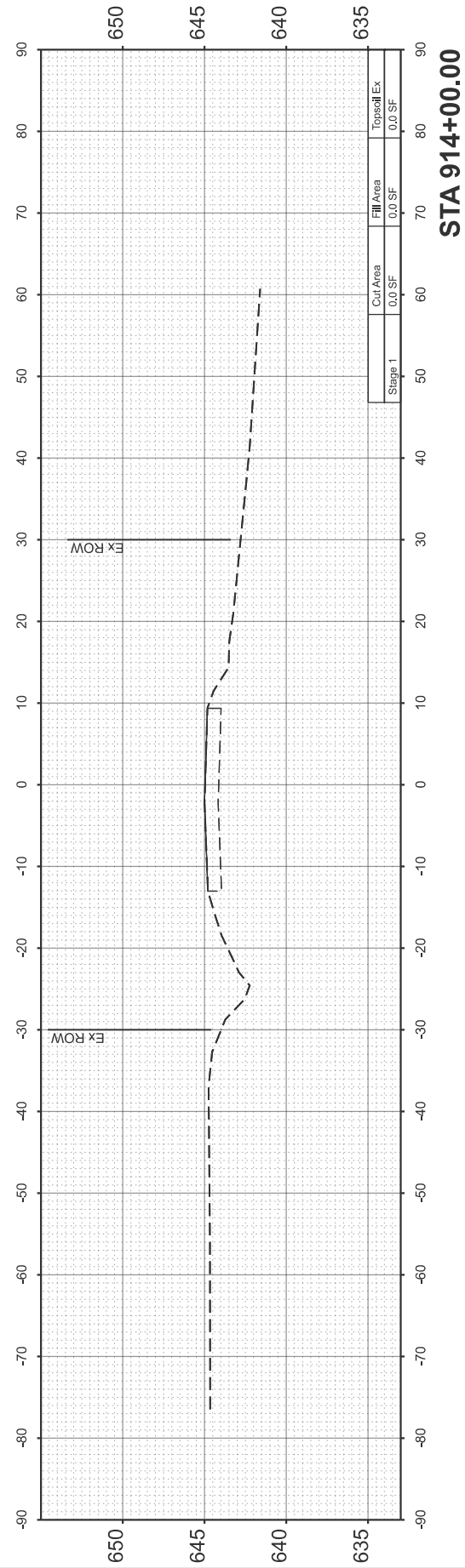
USER NAME = BDeCrane	DESIGNED -	REVISED -
PLOT SCALE = \$\$SCALE\$	DRAWN -	REVISED -
PLOT DATE = 2/6/2026	CHECKED -	REVISED -
	DATE -	REVISED -

**KENDALL COUNTY  
HIGHWAY DEPARTMENT**

**JONES RD  
CROSS SECTIONS**

SCALE: H=10 V=5    SHEET 2 OF 2 SHEETS    STA.    TO STA.

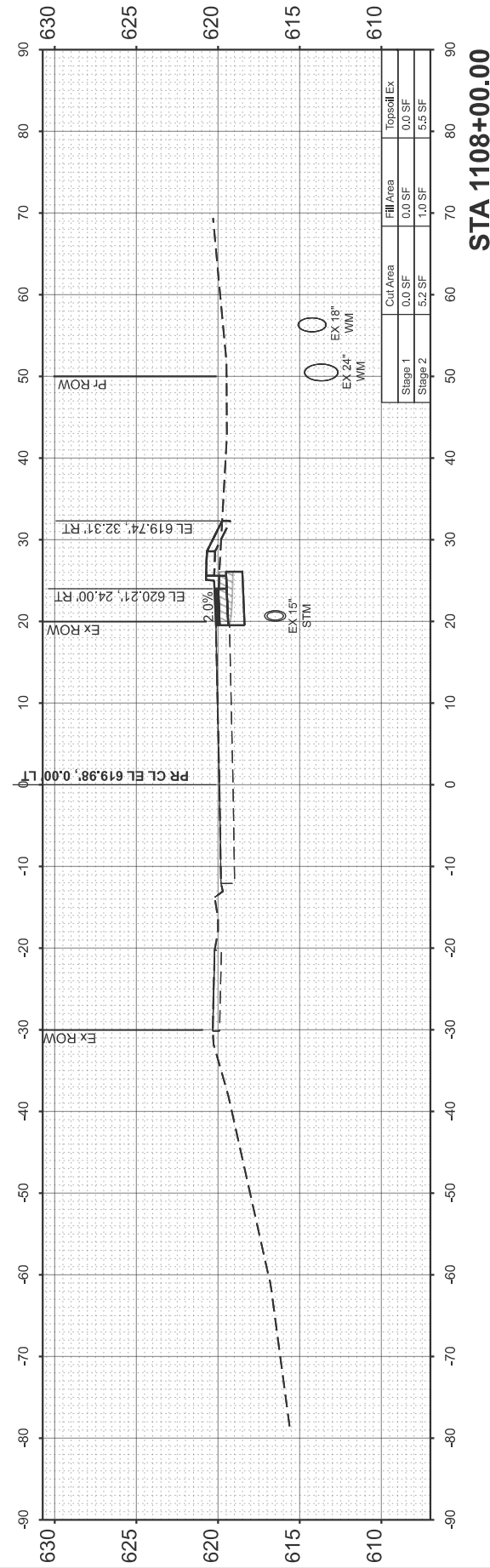
RT. NO. CH11	SECTION 22-00168-00-RP	COUNTY KENDALL	TOTAL SHEETS 367	SHEET NO. 363
CONTRACT NO. 87899				
ILLINOIS FED. AID PROJECT				



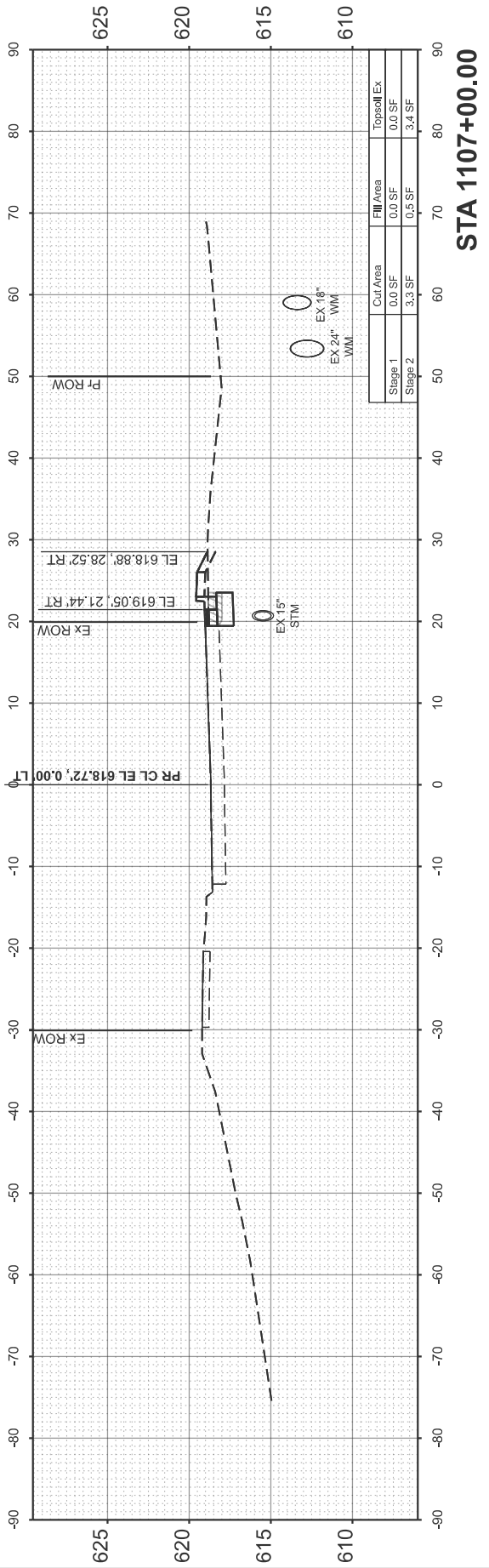
FINAL SURVEY	SURVEYED	BY	DATE
NOTE BOOK	PLOTTED		
AREAS CHECKED	TEMPLATE		
	AREAS CHECKED		

ORIGINAL SURVEY	SURVEYED	BY	DATE
NOTE BOOK	PLOTTED		
AREAS CHECKED	TEMPLATE		
	AREAS CHECKED		

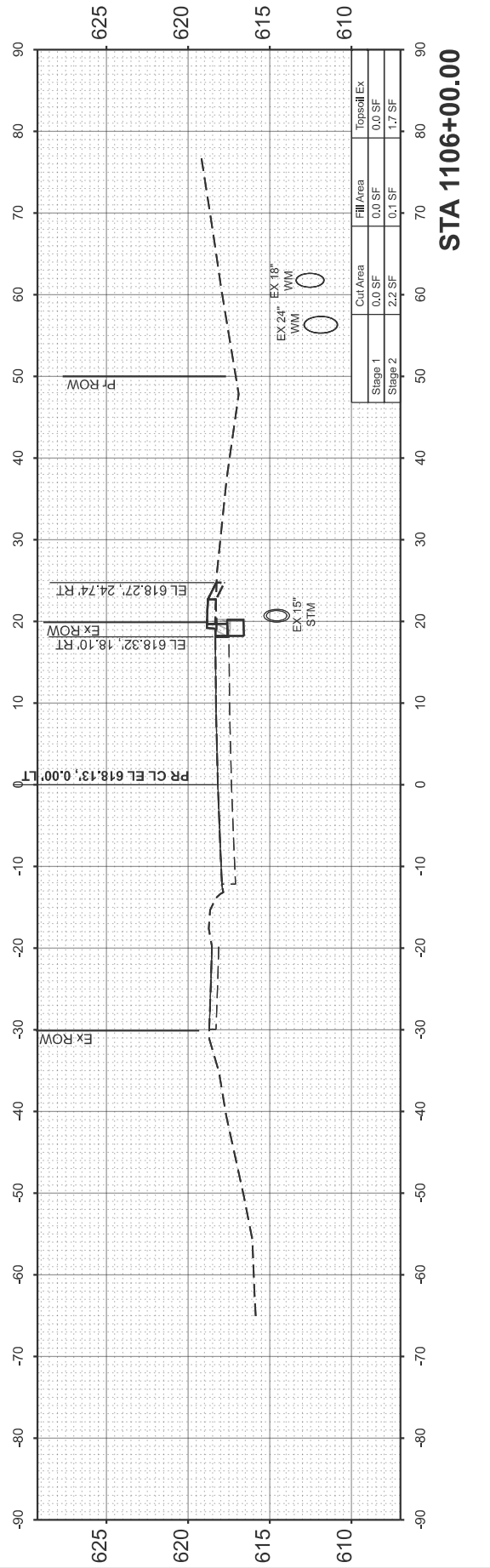
MODEL: PR\_BLACK - 1104+00.00 [Sheet]  
 FILE NAME: V:\5592 - Ridge Road - Proj to Black - Phase II\CADD\CADD Sheets\5592-shr-sec-stdroads.dgn



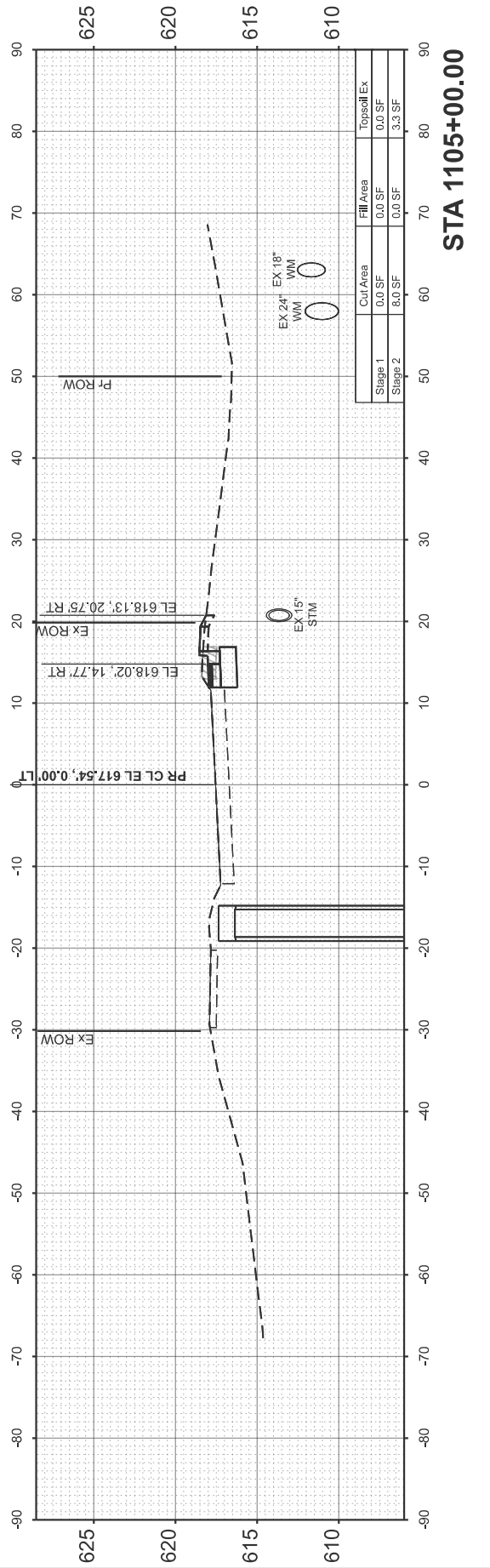
STA 1108+00.00



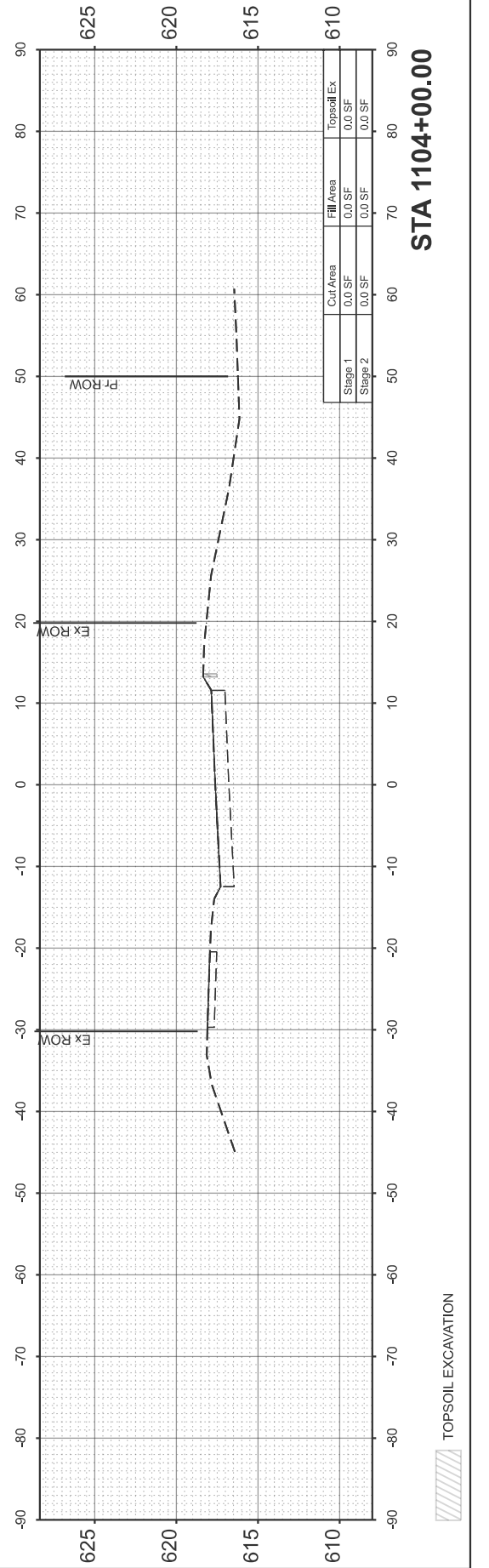
STA 1107+00.00



STA 1106+00.00



STA 1105+00.00



STA 1104+00.00

TOPSOIL EXCAVATION



USER NAME	= BDeCrane
PLOT SCALE	= \$\$CALE\$
PLOT DATE	= 2/6/2026

DESIGNED	-
DRAWN	-
CHECKED	-
DATE	-

REVISED	-
REVISED	-
REVISED	-
REVISED	-

KENDALL COUNTY  
HIGHWAY DEPARTMENT

SCALE: H=10 V=5 SHEET 1 OF 4 SHEETS STA. TO STA.

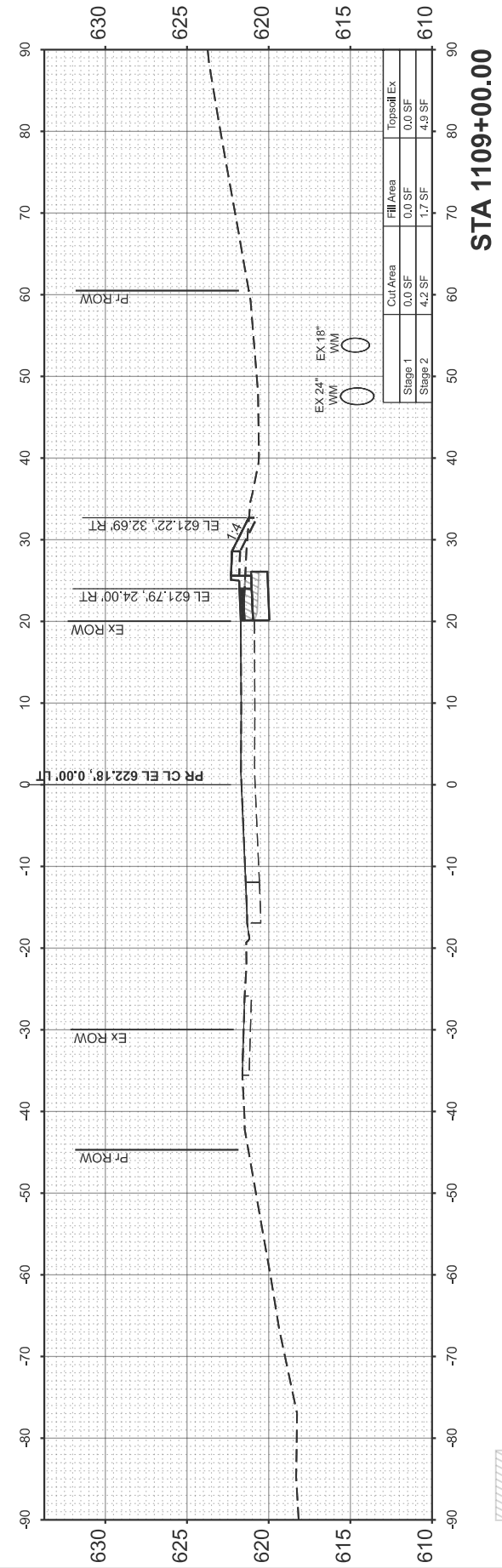
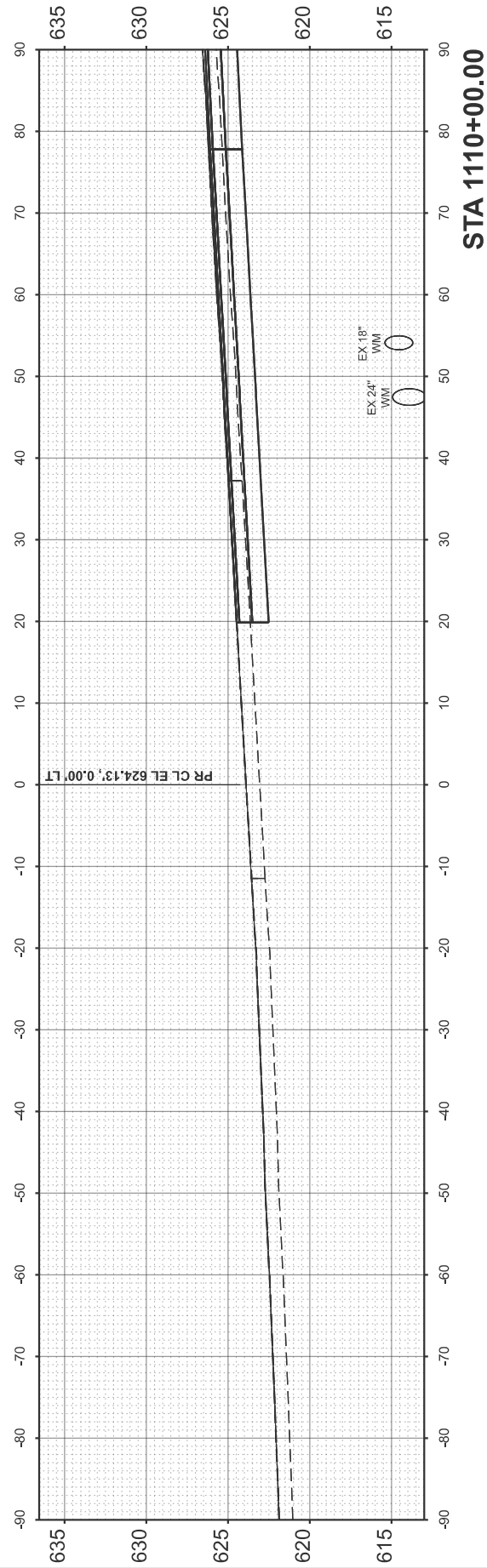
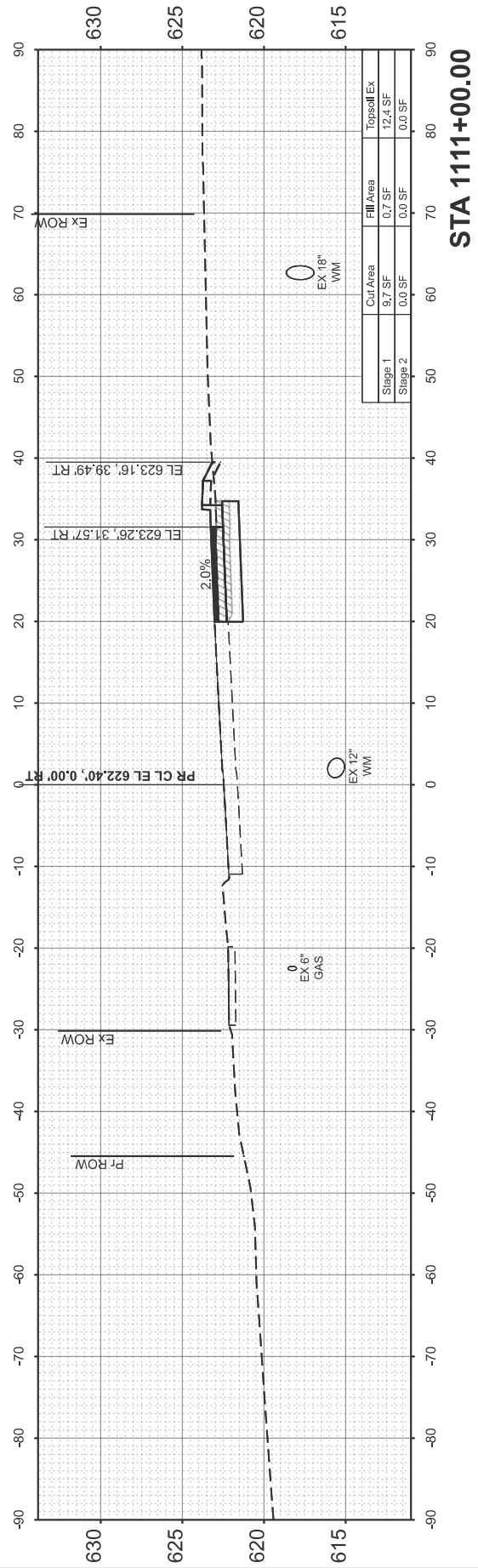
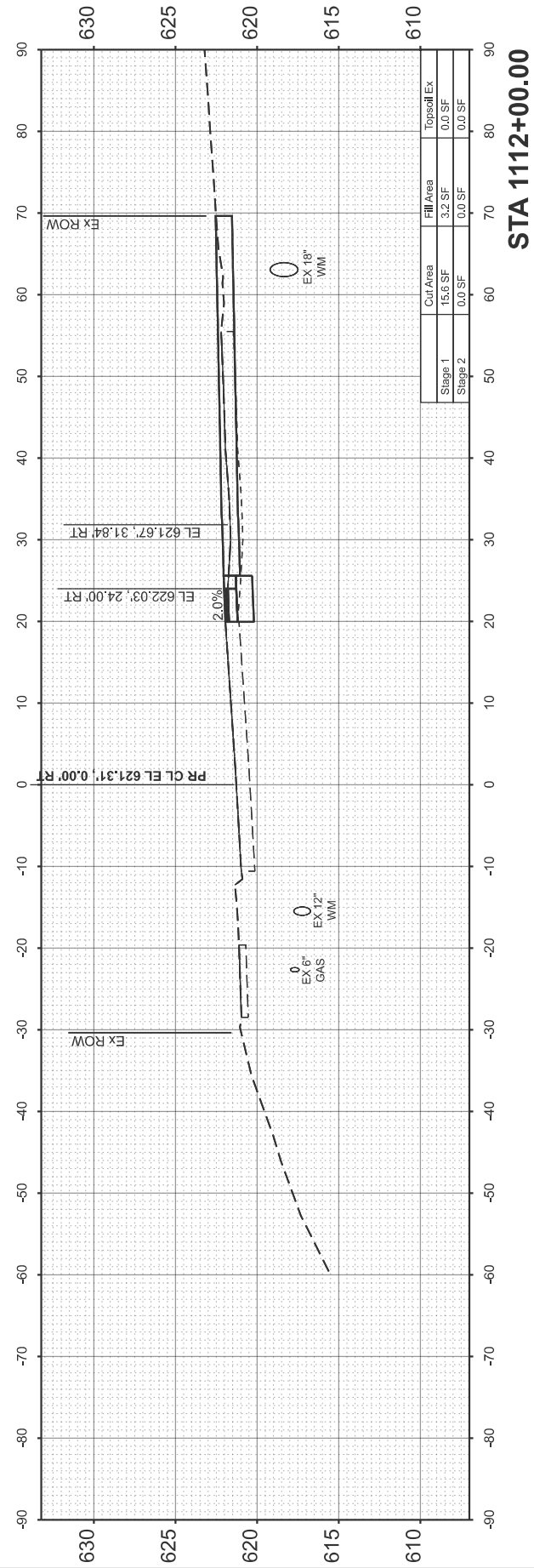
BLACK RD  
CROSS SECTIONS

RT. NO.	SECTION	COUNTY	TOTAL SHEETS	SHEET NO.
CH11	22-00168-00-RP	KENDALL	367	364
				CONTRACT NO. 87899
				ILLINOIS FED. AID PROJECT

FINAL SURVEY NO.	SURVEYED PLOTTED AREAS CHECKED	BY	DATE

ORIGINAL SURVEY NO.	SURVEYED PLOTTED AREAS CHECKED	BY	DATE

MODEL: PR\_BLACK - 1109+00.00 [Sheet]  
 FILE NAME: V:\3532 - Ridge Road - Proj to Black - Phase II\CADD\CADD Sheets\3532-shr-sec-stdroads.dgn



USER NAME =	BDeCrane
DESIGNED -	
DRAWN -	
PLOT SCALE =	\$\$\$CALE\$
PLOT DATE =	2/6/2026

DESIGNED -	REVISED -
DRAWN -	REVISED -
CHECKED -	REVISED -
DATE -	REVISED -

**KENDALL COUNTY  
HIGHWAY DEPARTMENT**

**BLACK RD  
CROSS SECTIONS**

SCALE: H=10 V=5 SHEET 2 OF 4 SHEETS STA. TO STA.

RT. NO.	SECTION	COUNTY	TOTAL SHEETS	SHEET NO.
CH11	22-00168-00-RP	KENDALL	367	365
CONTRACT NO. 87899				
ILLINOIS		FED. AID PROJECT		

TOPSOIL EXCAVATION

FINAL SURVEY	SURVEYED	BY	DATE
NOTE BOOK	PLOTTED		
NO.	TEMPLATE		
	AREAS CHECKED		

ORIGINAL SURVEY	SURVEYED	BY	DATE
NOTE BOOK	PLOTTED		
NO.	TEMPLATE		
	AREAS CHECKED		

MODEL: PR\_BLACK - 1113+00.00 (Sheet)  
 FILE NAME: V:3532 - Ridge Road - Port to Black - Phase II\CADD\CADD Sheets\3532-shr-sec-stdroads.dgn



USER NAME	= BDeCrane
DESIGNED	-
DRAWN	-
PLOT SCALE	= \$\$SCALE\$
PLOT DATE	= 2/6/2026

DESIGNED	-
DRAWN	-
CHECKED	-
DATE	-

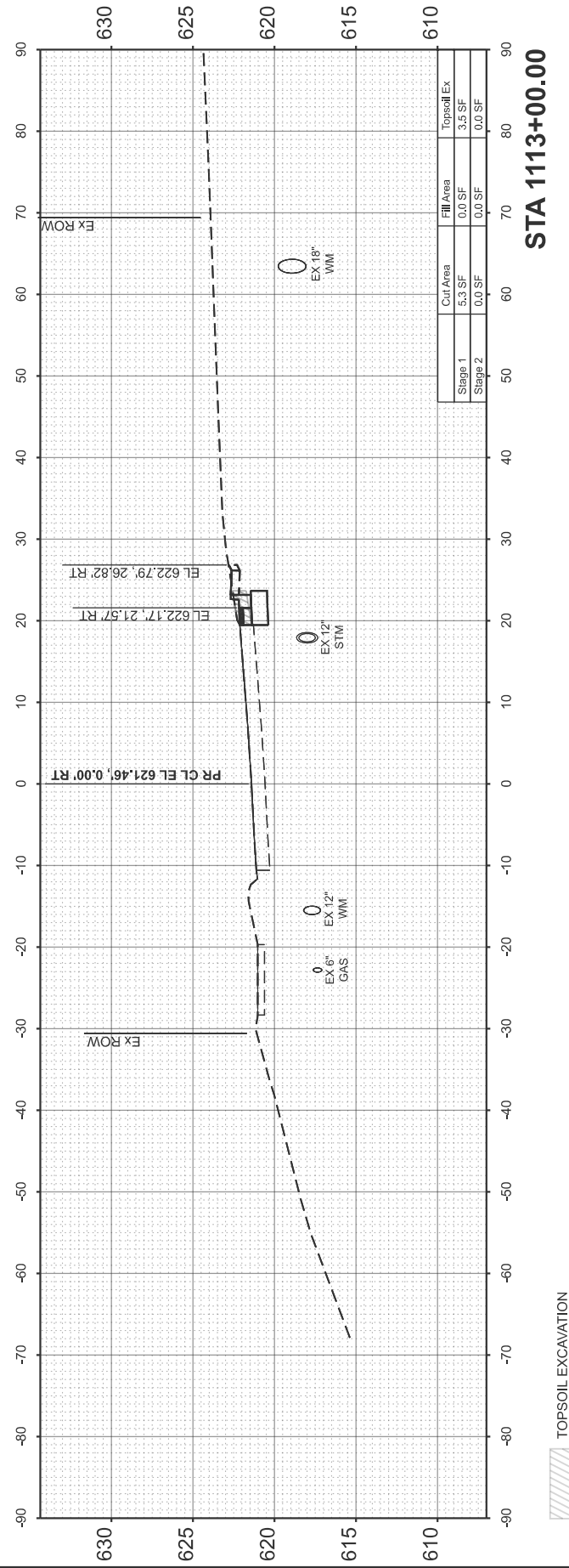
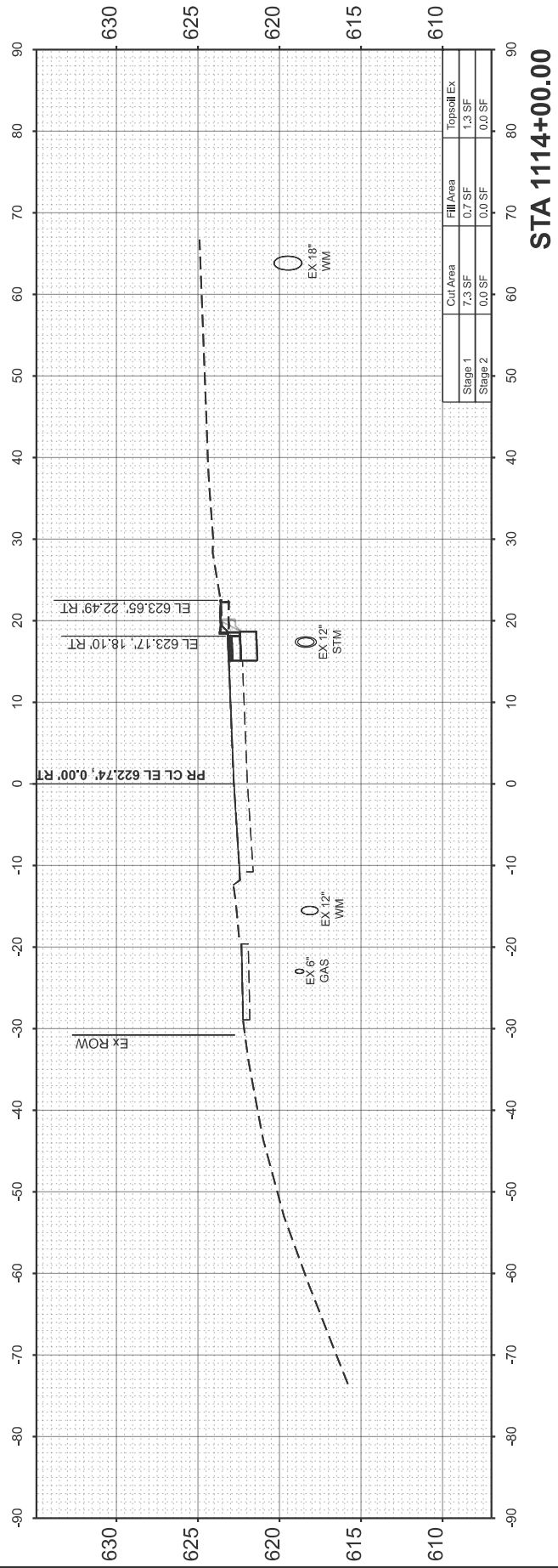
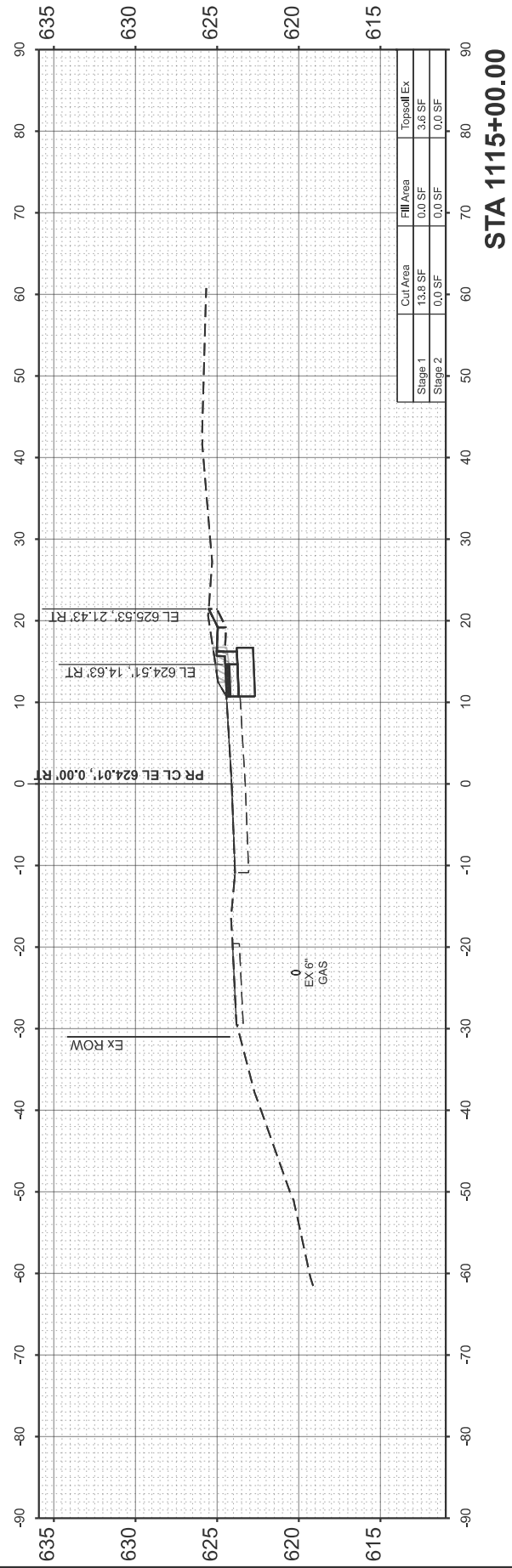
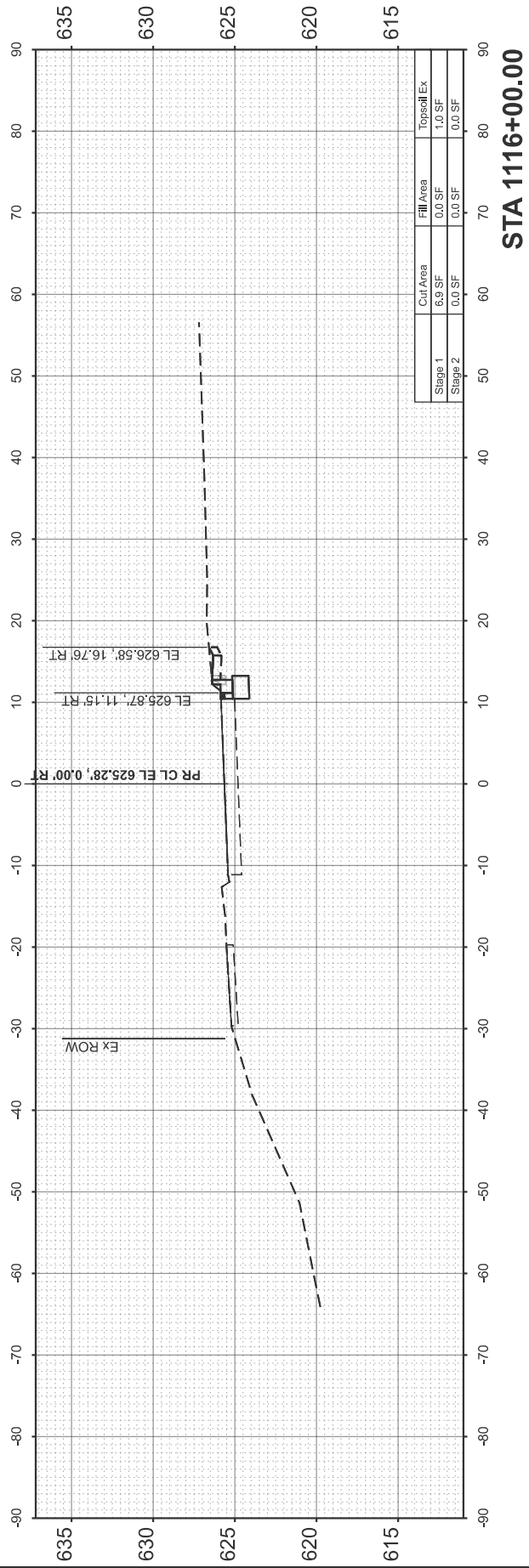
REVISED	-
REVISED	-
REVISED	-
REVISED	-

**KENDALL COUNTY  
HIGHWAY DEPARTMENT**

**BLACK RD  
CROSS SECTIONS**

SCALE: H=10 V=5    SHEET 3    OF 4    SHEETS    STA.    TO STA.

RT. NO.	SECTION	COUNTY	TOTAL SHEETS	SHEET NO.
CH11	22-00168-00-RP	KENDALL	367	366
CONTRACT NO. 87899				
ILLINOIS		FED. AID PROJECT		



TOPSOIL EXCAVATION

FINAL SURVEY NO.	SURVEYED PLOTTED AREAS CHECKED	BY	DATE

ORIGINAL SURVEY NO.	SURVEYED PLOTTED AREAS CHECKED	BY	DATE

MODEL: PR\_BLACK - 1117+00.00 [Sheet]  
 FILE NAME: V:\SS2 - Ridge Road - Plot to Black - Phase II\CADD\CADD Sheets\SS2-shl-ec-stdroads.dgn



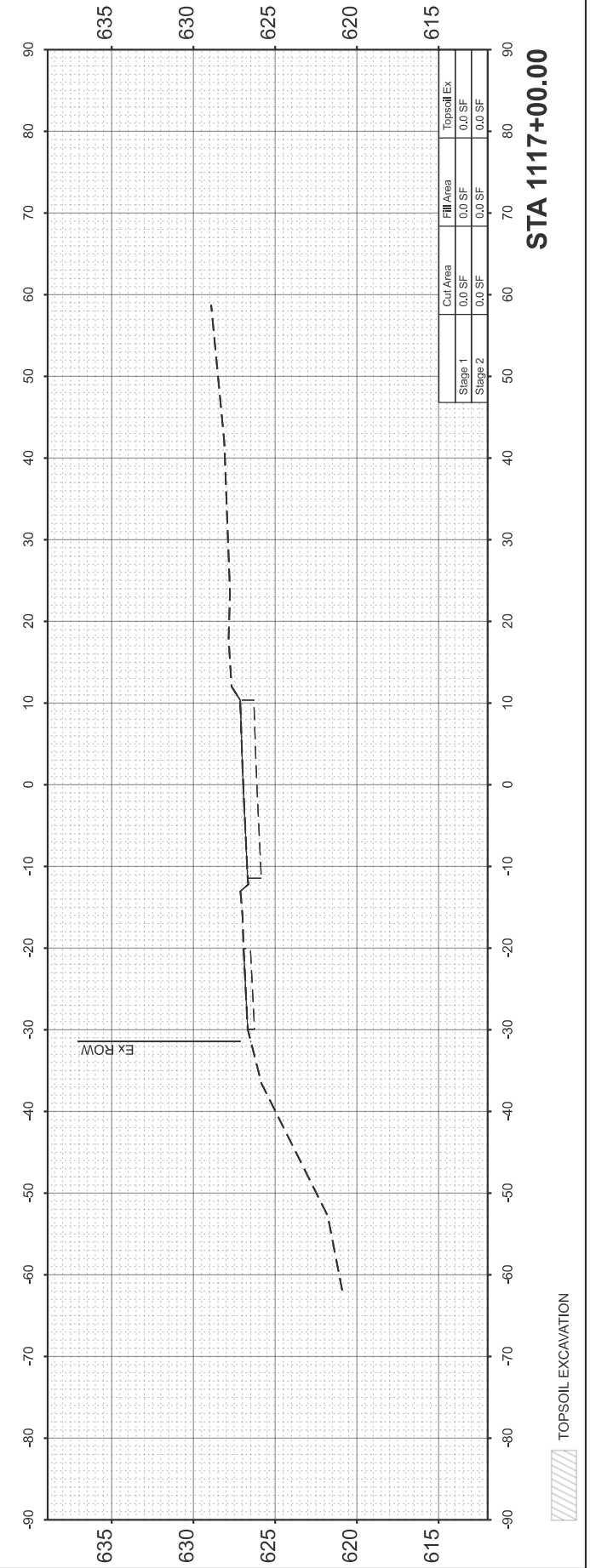
USER NAME = BDeCrane	DESIGNED -	REVISED -
	DRAWN -	REVISED -
PLOT SCALE = \$\$SCALE\$	CHECKED -	REVISED -
PLOT DATE = 2/6/2026	DATE -	REVISED -

**KENDALL COUNTY  
HIGHWAY DEPARTMENT**

**BLACK RD  
CROSS SECTIONS**

SCALE: H=10 V=5 SHEET 4 OF 4 SHEETS STA. TO STA.

RT. NO.	SECTION	COUNTY	TOTAL SHEETS	SHEET NO.
CH11	22-00168-00-RP	KENDALL	367	367
CONTRACT NO. 87899			ILLINOIS FED. AID PROJECT	



**STA 1117+00.00**