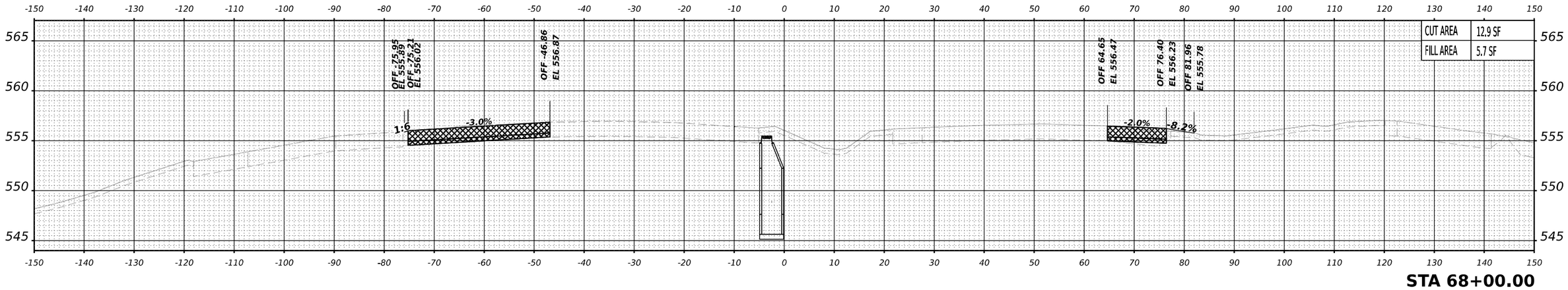

STA 68+00.00

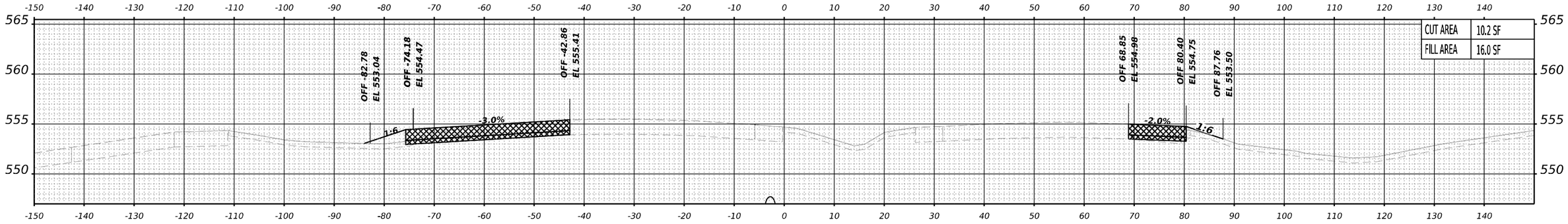

STA 67+50.00

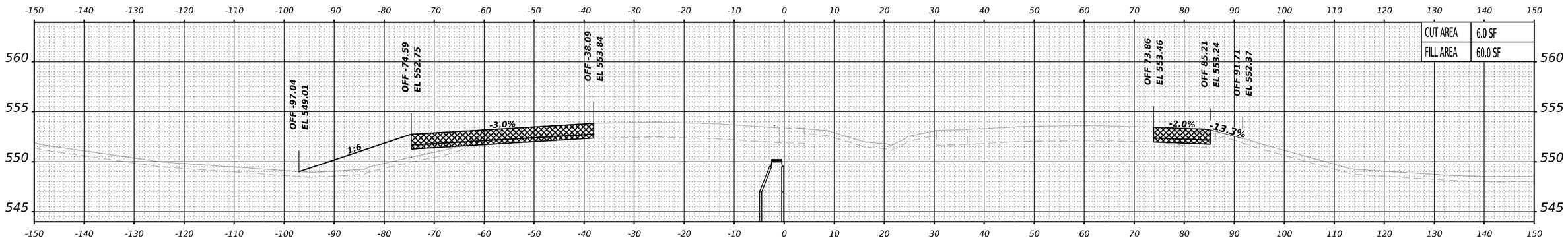

STA 67+00.00

PREVIOUSLY CONSTRUCTED TEMPORARY PAVEMENT

TEMPORARY PAVEMENT TO BE REMOVED IN A LATER STAGE OR CONTRACT

NOTES:
1. PROPOSED DRAINAGE ELEMENTS SHOWN ARE REPRESENTATIVE OF THE FINAL CONDITION. PLEASE REFER TO DRAINAGE PLANS AND EROSION AND SEDIMENT CONTROL PLANS FOR CONSTRUCTION STAGING AND TIMING OF INSTALLATION OF PROPOSED DRAINAGE ELEMENTS.
2. TOPSOIL, EXISTING PAVEMENT, AND TEMPORARY PAVEMENT SHOWN BELOW PROPOSED EMBANKMENT SHALL BE REMOVED PRIOR TO PLACING THE EMBANKMENT.

MODEL: E-S3-WB - A 67+00.00-1 [Sheet]

BURNS McDONNELL

USER NAME = USGP718052	DESIGNED - TG	REVISED -	
	DRAWN - TG	REVISED -	
PLOT SCALE = 0.16666667 ' / in.	CHECKED - JIR	REVISED -	
PLOT DATE = 11/5/2025	DATE - 11/7/2025	REVISED -	

STATE OF ILLINOIS
DEPARTMENT OF TRANSPORTATION

CROSS SECTIONS – STAGE 3
I–80 MAINLINE

SCALE: 10:H 5:V | SHEET 11 OF 18 SHEETS | STA. | TO STA.

F.A.I. RTE.	SECTION	COUNTY	TOTAL SHEETS	SHEET NO.
80	FAI 80 21 STRUCTURE 2	WILL	1230	1101
		CONTRACT NO. 62R23		
	ILLINOIS FED. AID PROJECT			

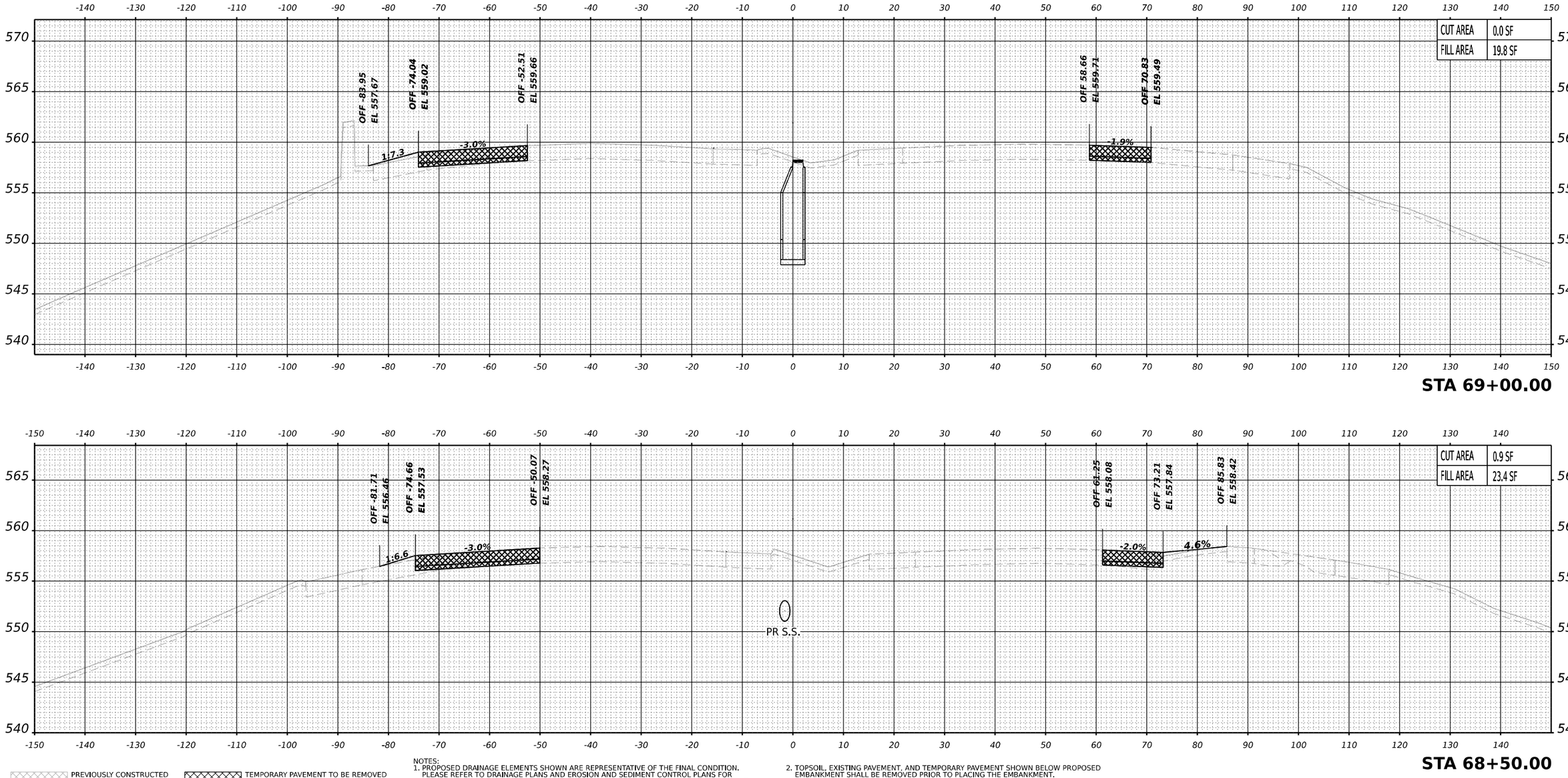

PREVIOUSLY CONSTRUCTED TEMPORARY PAVEMENT

TEMPORARY PAVEMENT TO BE REMOVED IN A LATER STAGE OR CONTRACT

NOTES:
1. PROPOSED DRAINAGE ELEMENTS SHOWN ARE REPRESENTATIVE OF THE FINAL CONDITION. PLEASE REFER TO DRAINAGE PLANS AND EROSION AND SEDIMENT CONTROL PLANS FOR CONSTRUCTION STAGING AND TIMING OF INSTALLATION OF PROPOSED DRAINAGE ELEMENTS.
2. TOPSOIL, EXISTING PAVEMENT, AND TEMPORARY PAVEMENT SHOWN BELOW PROPOSED EMBANKMENT SHALL BE REMOVED PRIOR TO PLACING THE EMBANKMENT.

MODEL: F-53-WB - A 68+50.00-1 [Sheet]

BURNS McDONNELL

USER NAME = USGP718052	DESIGNED - TG	REVISED -	
	DRAWN - TG	REVISED -	
PLOT SCALE = 0.16666667 ' / in.	CHECKED - JIR	REVISED -	
PLOT DATE = 11/5/2025	DATE - 11/7/2025	REVISED -	

STATE OF ILLINOIS
DEPARTMENT OF TRANSPORTATION

CROSS SECTIONS – STAGE 3
I–80 MAINLINE

SCALE: 10:H 5:V | SHEET 12 OF 18 SHEETS | STA. | TO STA.

F.A.I. RTE.	SECTION	COUNTY	TOTAL SHEETS	SHEET NO.
80	FAI 80 21 STRUCTURE 2	WILL	1230	1102
		CONTRACT NO. 62R23		
	ILLINOIS FED. AID PROJECT			

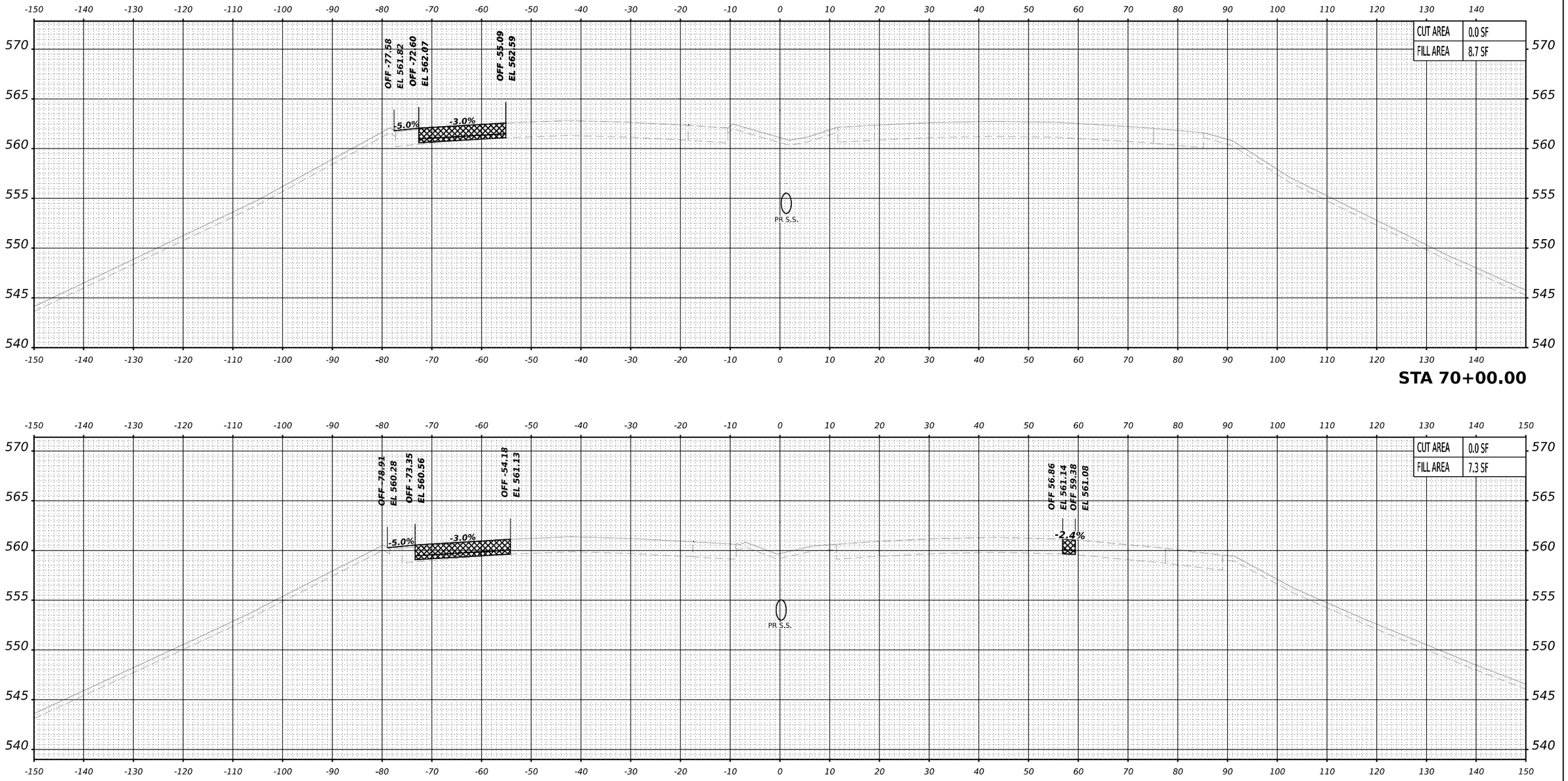

PREVIOUSLY CONSTRUCTED TEMPORARY PAVEMENT

TEMPORARY PAVEMENT TO BE REMOVED IN A LATER STAGE OR CONTRACT

NOTES:
1. PROPOSED DRAINAGE ELEMENTS SHOWN ARE REPRESENTATIVE OF THE FINAL CONDITION. PLEASE REFER TO DRAINAGE PLANS AND EROSION AND SEDIMENT CONTROL PLANS FOR CONSTRUCTION STAGING AND TIMING OF INSTALLATION OF PROPOSED DRAINAGE ELEMENTS.
2. TOPSOIL, EXISTING PAVEMENT, AND TEMPORARY PAVEMENT SHOWN BELOW PROPOSED EMBANKMENT SHALL BE REMOVED PRIOR TO PLACING THE EMBANKMENT.

MODEL: E-S3-VR-A 69+50.00-1 [Sheet]

BURNS McDONNELL

USER NAME = USGP718052	DESIGNED - TG	REVISED -	
	DRAWN - TG	REVISED -	
PLOT SCALE = 0.16666667 ' / in.	CHECKED - JJR	REVISED -	
PLOT DATE = 11/5/2025	DATE - 11/7/2025	REVISED -	

STATE OF ILLINOIS
DEPARTMENT OF TRANSPORTATION

CROSS SECTIONS – STAGE 3
I-80 MAINLINE

SCALE: 10:H 5:V | SHEET 13 OF 18 SHEETS | STA. | TO STA.

F.A.I. RTE.	SECTION	COUNTY	TOTAL SHEETS	SHEET NO.
80	FAI 80 21 STRUCTURE 2	WILL	1230	1103
		CONTRACT NO. 62R23		
	ILLINOIS FED. AID PROJECT			

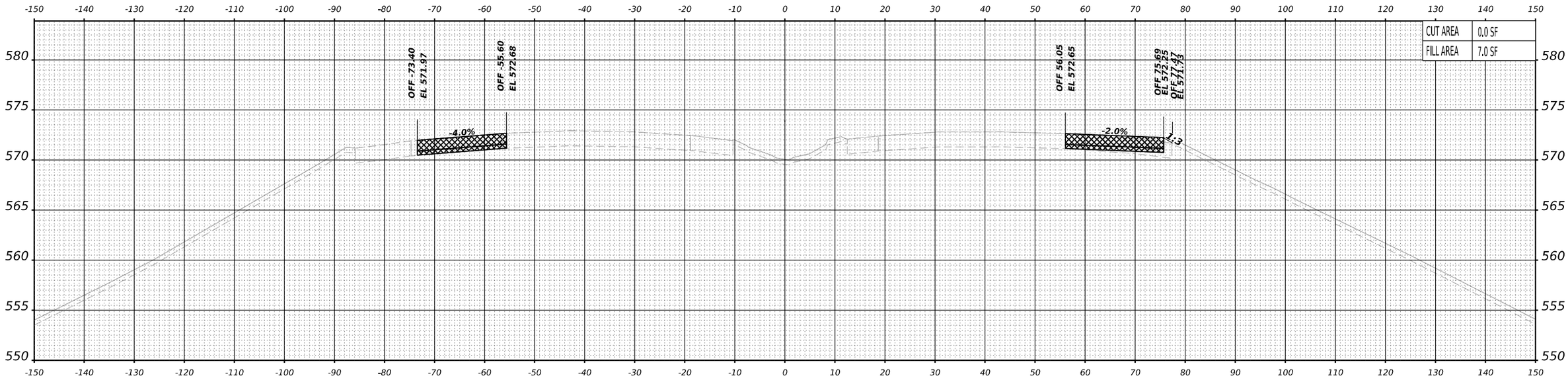

PREVIOUSLY CONSTRUCTED TEMPORARY PAVEMENT

TEMPORARY PAVEMENT TO BE REMOVED IN A LATER STAGE OR CONTRACT

NOTES:
1. PROPOSED DRAINAGE ELEMENTS SHOWN ARE REPRESENTATIVE OF THE FINAL CONDITION. PLEASE REFER TO DRAINAGE PLANS AND EROSION AND SEDIMENT CONTROL PLANS FOR CONSTRUCTION STAGING AND TIMING OF INSTALLATION OF PROPOSED DRAINAGE ELEMENTS.
2. TOPSOIL, EXISTING PAVEMENT, AND TEMPORARY PAVEMENT SHOWN BELOW PROPOSED EMBANKMENT SHALL BE REMOVED PRIOR TO PLACING THE EMBANKMENT.

MODEL: E-53-WB - B 707+00.00 [Sheet]

BURNS McDONNELL

USER NAME = USGP718052	DESIGNED - TG	REVISED -
	DRAWN - TG	REVISED -
PLOT SCALE = 0.16666667 ' / in.	CHECKED - JIR	REVISED -
PLOT DATE = 11/5/2025	DATE - 11/7/2025	REVISED -

STATE OF ILLINOIS
DEPARTMENT OF TRANSPORTATION

CROSS SECTIONS – STAGE 3
I–80 MAINLINE

SCALE: 10:H 5:V | SHEET 14 OF 18 SHEETS | STA. | TO STA.

F.A.I. RTE.	SECTION	COUNTY	TOTAL SHEETS	SHEET NO.
80	FAI 80 21 STRUCTURE 2	WILL	1230	1104
		CONTRACT NO. 62R23		
	ILLINOIS	FED. AID PROJECT		

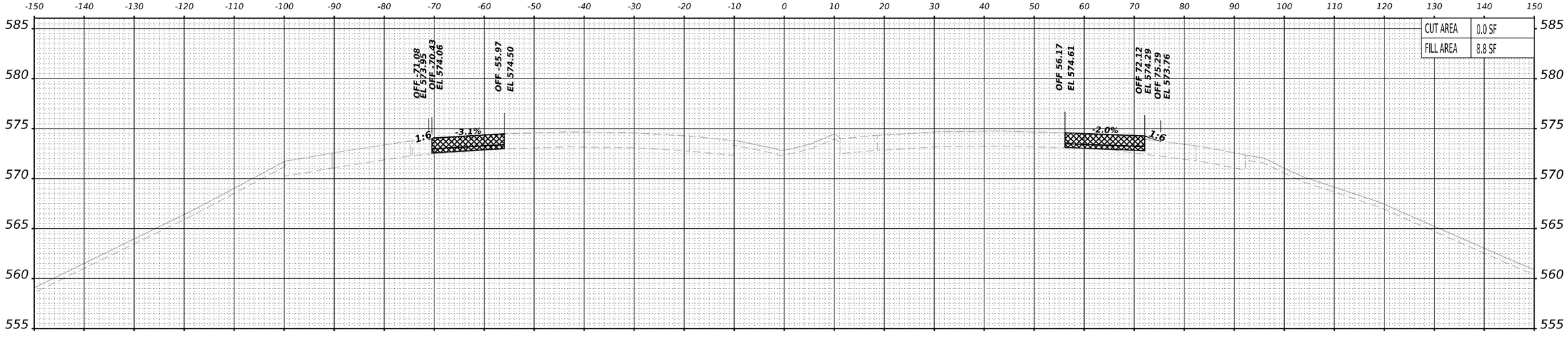

STA 708+50.00

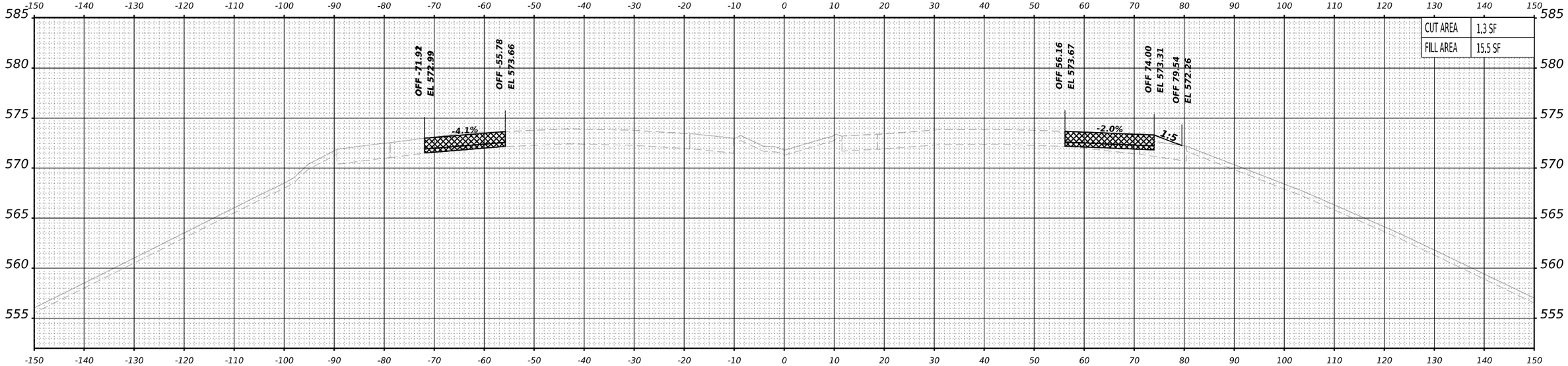

STA 708+00.00

PREVIOUSLY CONSTRUCTED TEMPORARY PAVEMENT

TEMPORARY PAVEMENT TO BE REMOVED IN A LATER STAGE OR CONTRACT

NOTES:
1. PROPOSED DRAINAGE ELEMENTS SHOWN ARE REPRESENTATIVE OF THE FINAL CONDITION. PLEASE REFER TO DRAINAGE PLANS AND EROSION AND SEDIMENT CONTROL PLANS FOR CONSTRUCTION STAGING AND TIMING OF INSTALLATION OF PROPOSED DRAINAGE ELEMENTS.
2. TOPSOIL, EXISTING PAVEMENT, AND TEMPORARY PAVEMENT SHOWN BELOW PROPOSED EMBANKMENT SHALL BE REMOVED PRIOR TO PLACING THE EMBANKMENT.

MODEL: E-53-WB - B 708+00.00 [Sheet]

BURNS McDONNELL

USER NAME = USGP718052	DESIGNED - TG	REVISED -	
	DRAWN - TG	REVISED -	
PLOT SCALE = 0.16666667 ' / in.	CHECKED - JIR	REVISED -	
PLOT DATE = 11/5/2025	DATE - 11/7/2025	REVISED -	

STATE OF ILLINOIS
DEPARTMENT OF TRANSPORTATION

CROSS SECTIONS – STAGE 3
I–80 MAINLINE

SCALE: 10:H 5:V | SHEET 15 OF 18 SHEETS | STA. | TO STA.

F.A.I. RTE.	SECTION	COUNTY	TOTAL SHEETS	SHEET NO.
80	FAI 80 21 STRUCTURE 2	WILL	1230	1105
		CONTRACT NO. 62R23		
	ILLINOIS	FED. AID PROJECT		

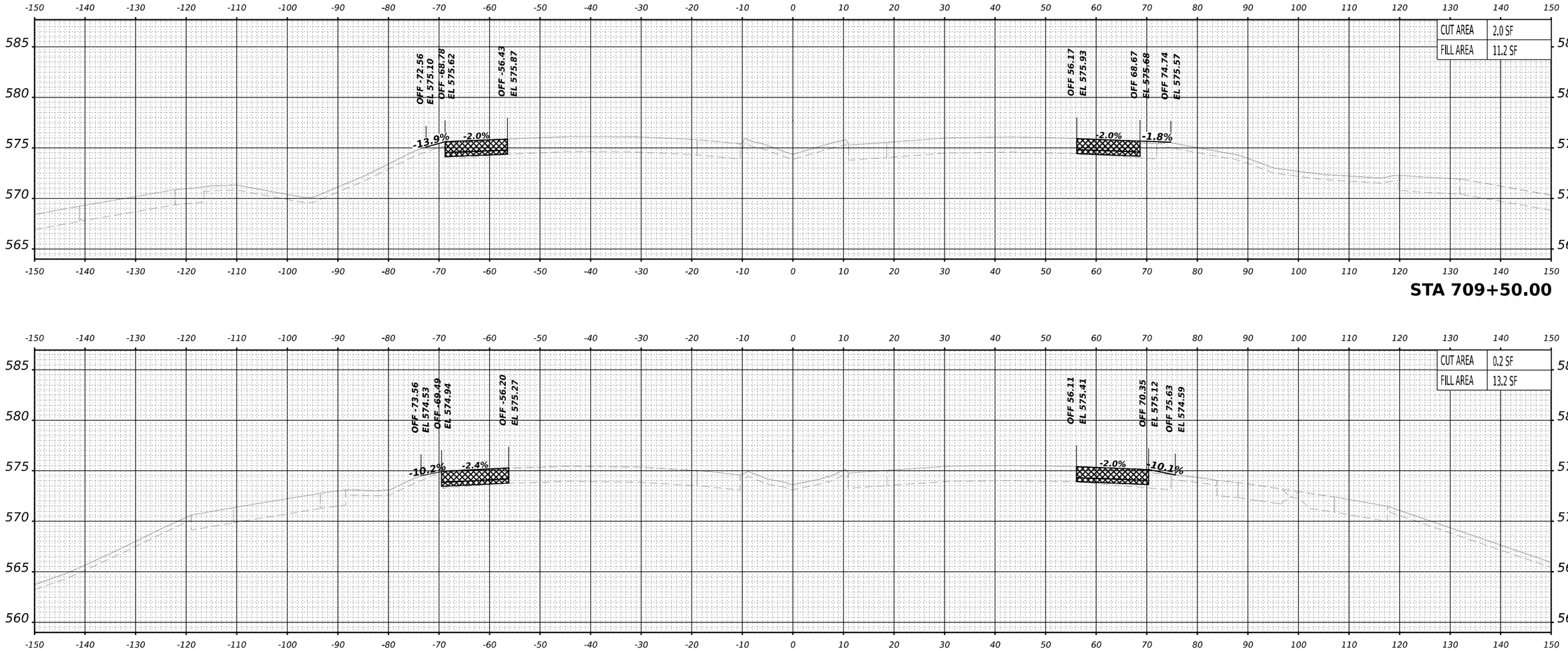

PREVIOUSLY CONSTRUCTED TEMPORARY PAVEMENT

TEMPORARY PAVEMENT TO BE REMOVED IN A LATER STAGE OR CONTRACT

NOTES:
1. PROPOSED DRAINAGE ELEMENTS SHOWN ARE REPRESENTATIVE OF THE FINAL CONDITION. PLEASE REFER TO DRAINAGE PLANS AND EROSION AND SEDIMENT CONTROL PLANS FOR CONSTRUCTION STAGING AND TIMING OF INSTALLATION OF PROPOSED DRAINAGE ELEMENTS.
2. TOPSOIL, EXISTING PAVEMENT, AND TEMPORARY PAVEMENT SHOWN BELOW PROPOSED EMBANKMENT SHALL BE REMOVED PRIOR TO PLACING THE EMBANKMENT.

MODEL: F-53-WB - B 709+00.00 [Sheet]

BURNS McDONNELL

USER NAME = USGP718052	DESIGNED - TG	REVISED -	
	DRAWN - TG	REVISED -	
PLOT SCALE = 0.16666667 ' / in.	CHECKED - JIR	REVISED -	
PLOT DATE = 11/5/2025	DATE - 11/7/2025	REVISED -	

STATE OF ILLINOIS
DEPARTMENT OF TRANSPORTATION

CROSS SECTIONS – STAGE 3
I–80 MAINLINE

SCALE: 10:H 5:V | SHEET 16 OF 18 SHEETS | STA. | TO STA.

F.A.I. RTE.	SECTION	COUNTY	TOTAL SHEETS	SHEET NO.
80	FAI 80 21 STRUCTURE 2	WILL	1230	1106
		CONTRACT NO. 62R23		
	ILLINOIS FED. AID PROJECT			

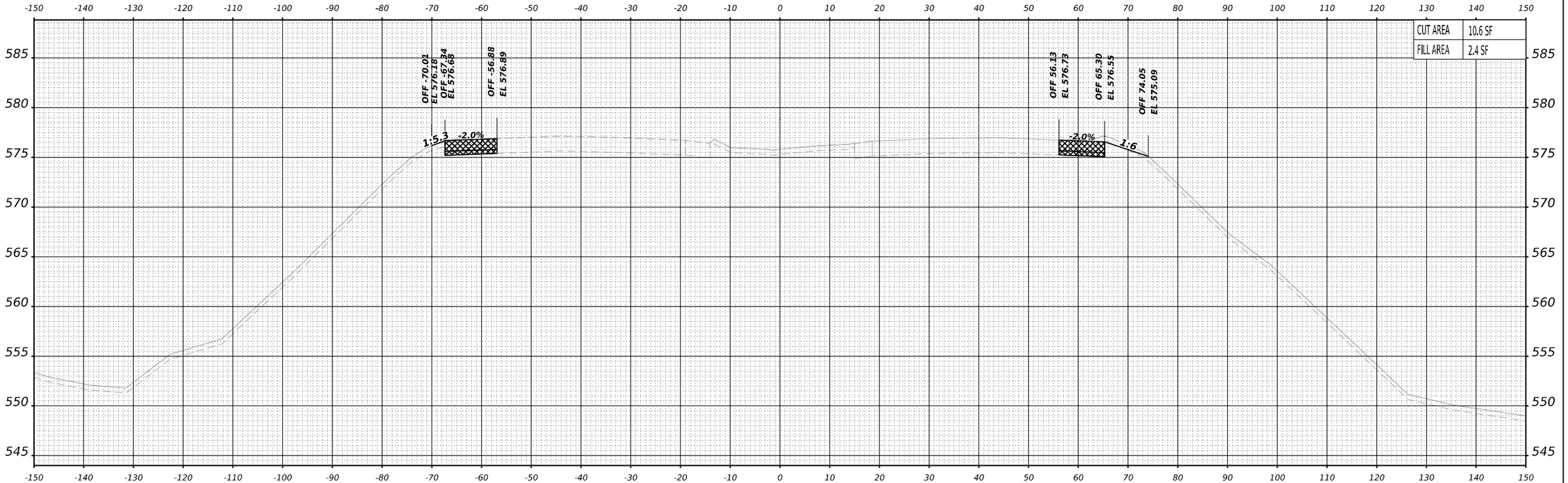

STA 710+50.00

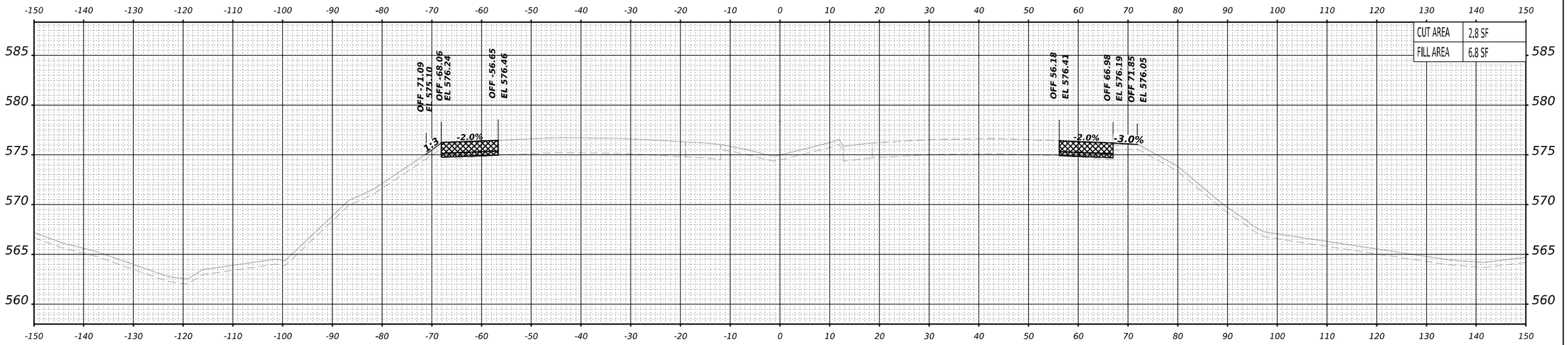

STA 710+00.00

PREVIOUSLY CONSTRUCTED TEMPORARY PAVEMENT

TEMPORARY PAVEMENT TO BE REMOVED IN A LATER STAGE OR CONTRACT

NOTES:
1. PROPOSED DRAINAGE ELEMENTS SHOWN ARE REPRESENTATIVE OF THE FINAL CONDITION. PLEASE REFER TO DRAINAGE PLANS AND EROSION AND SEDIMENT CONTROL PLANS FOR CONSTRUCTION STAGING AND TIMING OF INSTALLATION OF PROPOSED DRAINAGE ELEMENTS.
2. TOPSOIL, EXISTING PAVEMENT, AND TEMPORARY PAVEMENT SHOWN BELOW PROPOSED EMBANKMENT SHALL BE REMOVED PRIOR TO PLACING THE EMBANKMENT.

MODEL: F-53-WB - B 710+00.00 [Sheet]

BURNS McDONNELL

USER NAME = USGP718052	DESIGNED - TG	REVISED -	
	DRAWN - TG	REVISED -	
PLOT SCALE = 0.16666667 ' / in.	CHECKED - JIR	REVISED -	
PLOT DATE = 11/5/2025	DATE - 11/7/2025	REVISED -	

STATE OF ILLINOIS
DEPARTMENT OF TRANSPORTATION

CROSS SECTIONS – STAGE 3
I–80 MAINLINE

SCALE: 10:H 5:V | SHEET 17 OF 18 SHEETS | STA. | TO STA.

F.A.I. RTE.	SECTION	COUNTY	TOTAL SHEETS	SHEET NO.
80	FAI 80 21 STRUCTURE 2	WILL	1230	1107
		CONTRACT NO. 62R23		
	ILLINOIS FED. AID PROJECT			

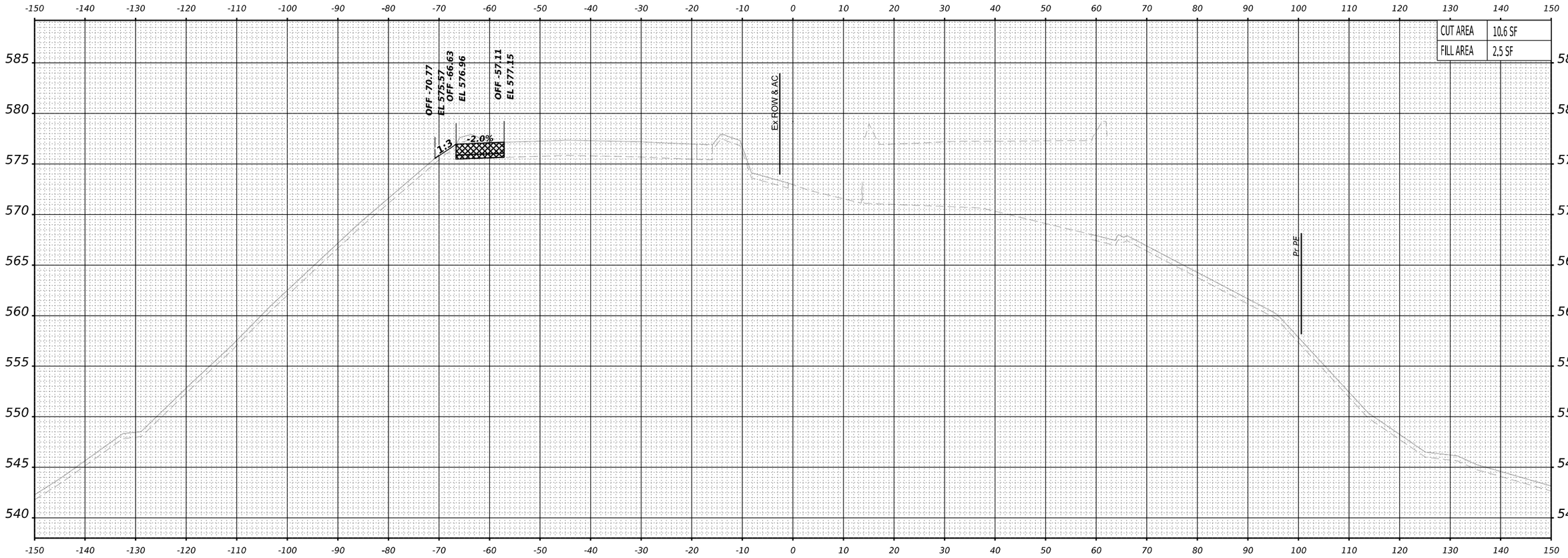

PREVIOUSLY CONSTRUCTED TEMPORARY PAVEMENT

TEMPORARY PAVEMENT TO BE REMOVED IN A LATER STAGE OR CONTRACT

NOTES:
1. PROPOSED DRAINAGE ELEMENTS SHOWN ARE REPRESENTATIVE OF THE FINAL CONDITION. PLEASE REFER TO DRAINAGE PLANS AND EROSION AND SEDIMENT CONTROL PLANS FOR CONSTRUCTION STAGING AND TIMING OF INSTALLATION OF PROPOSED DRAINAGE ELEMENTS.
2. TOPSOIL, EXISTING PAVEMENT, AND TEMPORARY PAVEMENT SHOWN BELOW PROPOSED EMBANKMENT SHALL BE REMOVED PRIOR TO PLACING THE EMBANKMENT.

STA 711+00.00

MODEL: E-53-WB - B 711+00.00 [Sheet]

BURNS McDONNELL

USER NAME = USGP718052	DESIGNED - TG	REVISED -	
	DRAWN - TG	REVISED -	
PLOT SCALE = 0.16666667 ' / in.	CHECKED - JIR	REVISED -	
PLOT DATE = 11/5/2025	DATE - 11/7/2025	REVISED -	

STATE OF ILLINOIS
DEPARTMENT OF TRANSPORTATION

CROSS SECTIONS – STAGE 3
I–80 MAINLINE

SCALE: 10:H 5:V | SHEET 18 OF 18 SHEETS | STA. | TO STA.

F.A.I. RTE.	SECTION	COUNTY	TOTAL SHEETS	SHEET NO.
80	FAI 80 21 STRUCTURE 2	WILL	1230	1108
		CONTRACT NO. 62R23		
	ILLINOIS	FED. AID PROJECT		

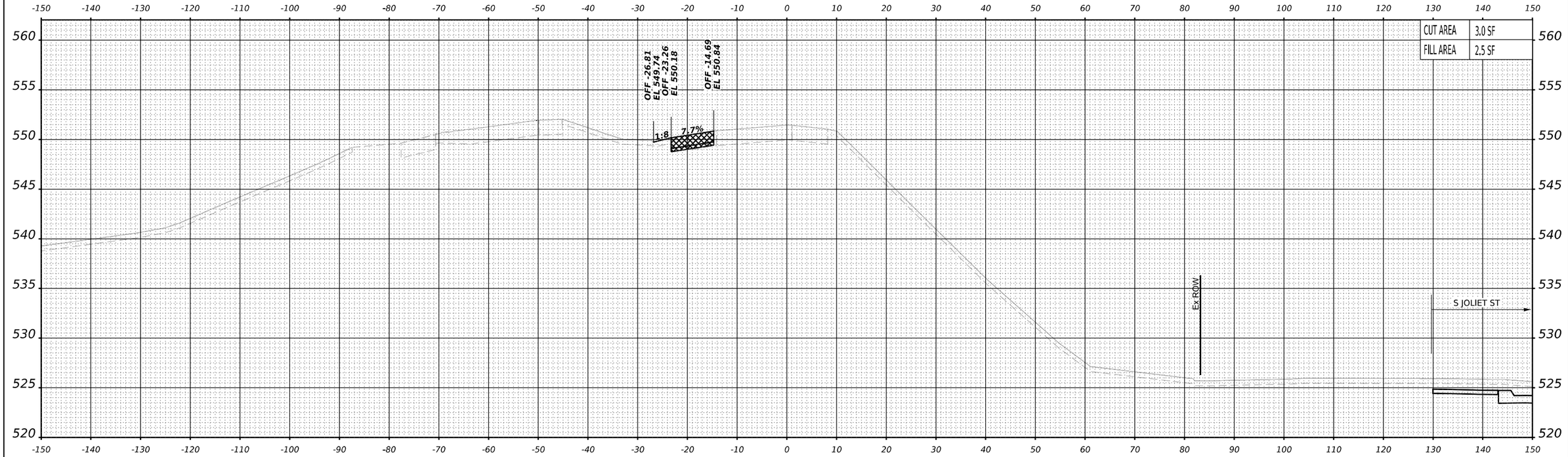

PREVIOUSLY CONSTRUCTED TEMPORARY PAVEMENT

TEMPORARY PAVEMENT TO BE REMOVED IN A LATER STAGE OR CONTRACT

NOTES:
1. PROPOSED DRAINAGE ELEMENTS SHOWN ARE REPRESENTATIVE OF THE FINAL CONDITION. PLEASE REFER TO DRAINAGE PLANS AND EROSION AND SEDIMENT CONTROL PLANS FOR CONSTRUCTION STAGING AND TIMING OF INSTALLATION OF PROPOSED DRAINAGE ELEMENTS.
2. TOPSOIL, EXISTING PAVEMENT, AND TEMPORARY PAVEMENT SHOWN BELOW PROPOSED EMBANKMENT SHALL BE REMOVED PRIOR TO PLACING THE EMBANKMENT.

STA 514+50.00

MODEL: east-rampA-alg-1 - 514+50.00 [Sheet]

BURNS McDONNELL

USER NAME = USGP718052	DESIGNED - TG	REVISED -	
	DRAWN - TG	REVISED -	
PLOT SCALE = 0.16666667 ' / in.	CHECKED - JIR	REVISED -	
PLOT DATE = 11/5/2025	DATE - 11/7/2025	REVISED -	

STATE OF ILLINOIS
DEPARTMENT OF TRANSPORTATION

CROSS SECTIONS – STAGE 3
RAMP A

SCALE: 10:H 5:V | SHEET 1 OF 6 SHEETS | STA. | TO STA.

F.A.I. RTE.	SECTION	COUNTY	TOTAL SHEETS	SHEET NO.
80	FAI 80 21 STRUCTURE 2	WILL	1230	1109
		CONTRACT NO. 62R23		
	ILLINOIS	FED. AID PROJECT		

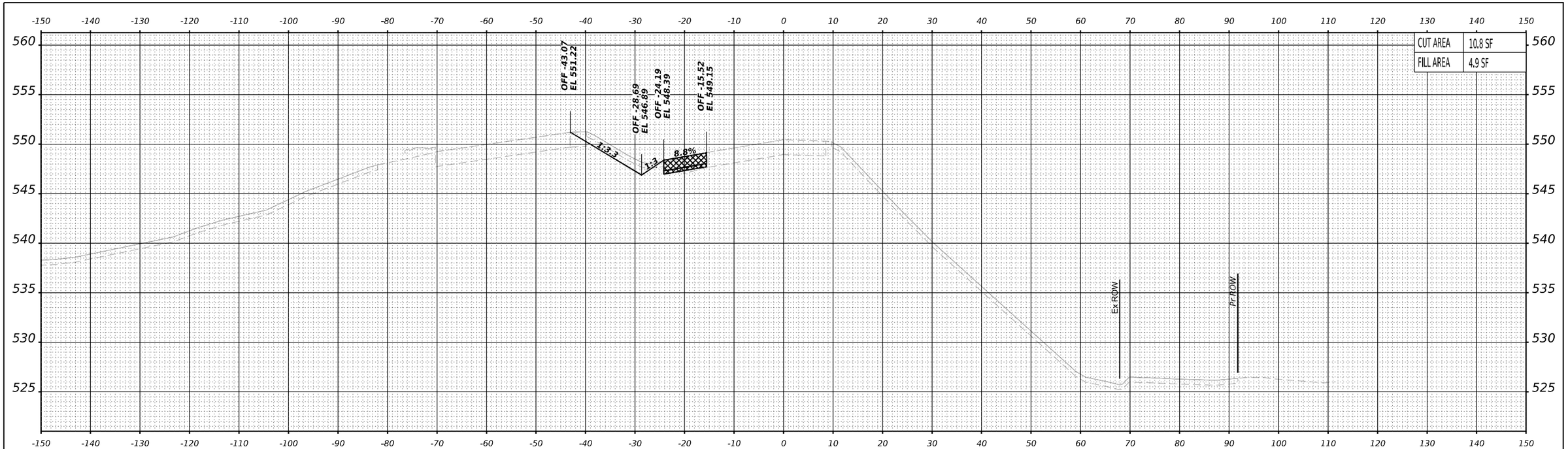

STA 515+50.00

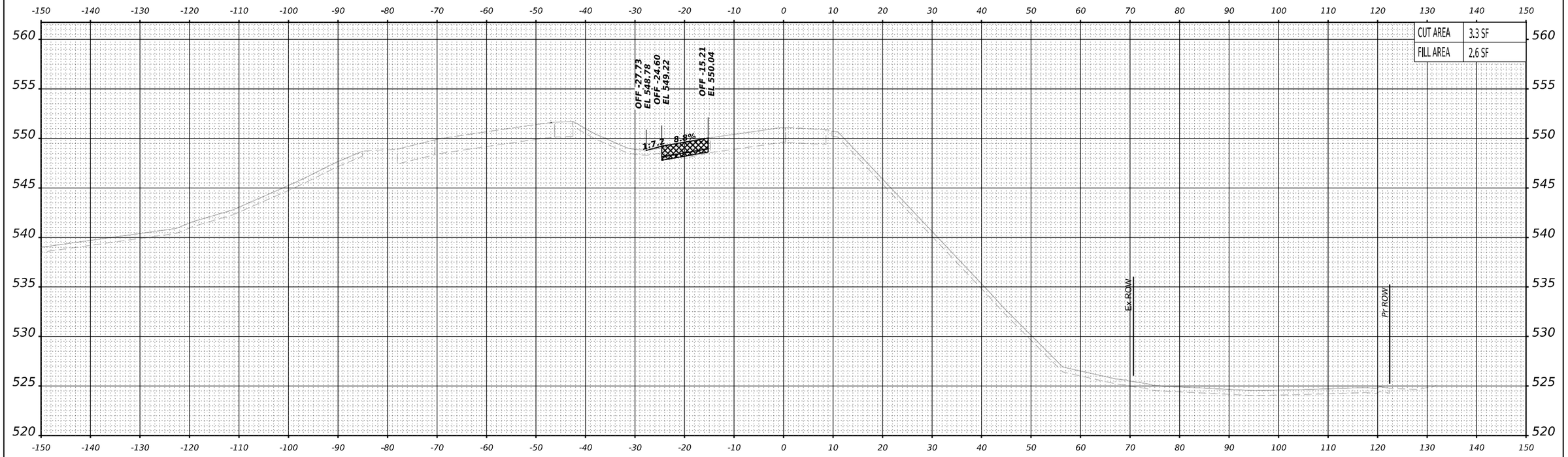

STA 515+00.00

PREVIOUSLY CONSTRUCTED TEMPORARY PAVEMENT

TEMPORARY PAVEMENT TO BE REMOVED IN A LATER STAGE OR CONTRACT

NOTES:
1. PROPOSED DRAINAGE ELEMENTS SHOWN ARE REPRESENTATIVE OF THE FINAL CONDITION. PLEASE REFER TO DRAINAGE PLANS AND EROSION AND SEDIMENT CONTROL PLANS FOR CONSTRUCTION STAGING AND TIMING OF INSTALLATION OF PROPOSED DRAINAGE ELEMENTS.
2. TOPSOIL, EXISTING PAVEMENT, AND TEMPORARY PAVEMENT SHOWN BELOW PROPOSED EMBANKMENT SHALL BE REMOVED PRIOR TO PLACING THE EMBANKMENT.

MODEL: east-rampA-alp-1 - 515+00.00 [Sheet]

BURNS McDONNELL

USER NAME = USGP718052	DESIGNED - TG	REVISED -	
	DRAWN - TG	REVISED -	
PLOT SCALE = 0.16666667 ' / in.	CHECKED - JJR	REVISED -	
PLOT DATE = 11/5/2025	DATE - 11/7/2025	REVISED -	

STATE OF ILLINOIS
DEPARTMENT OF TRANSPORTATION

CROSS SECTIONS – STAGE 3
RAMP A

SCALE: 10:H 5:V | SHEET 2 OF 6 SHEETS | STA. | TO STA.

F.A.I. RTE.	SECTION	COUNTY	TOTAL SHEETS	SHEET NO.
80	FAI 80 21 STRUCTURE 2	WILL	1230	1110
		CONTRACT NO. 62R23		
	ILLINOIS	FED. AID PROJECT		

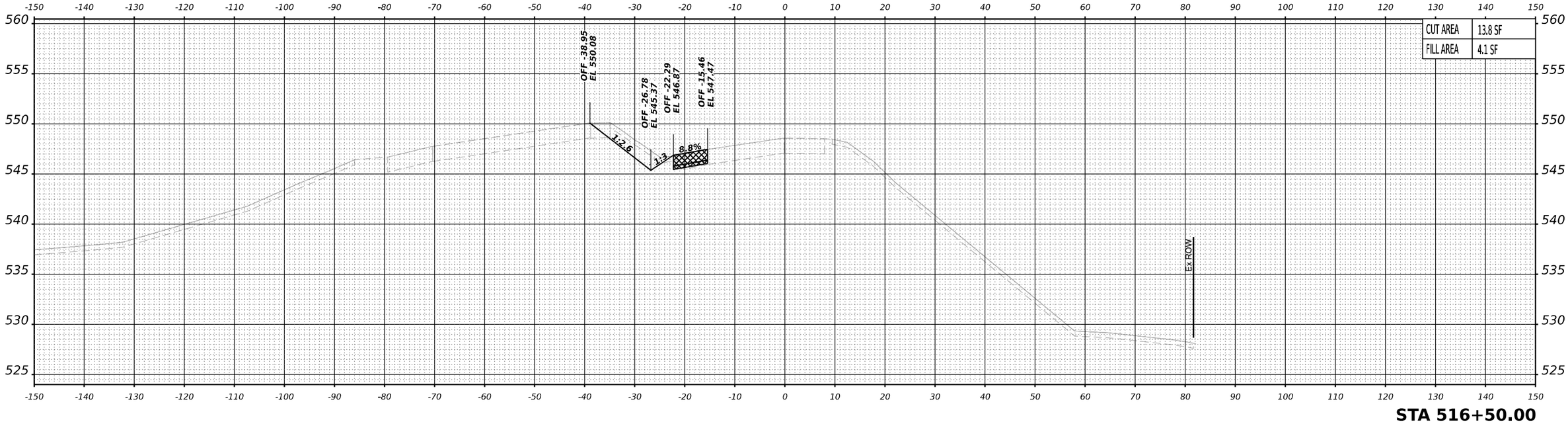

STA 516+50.00

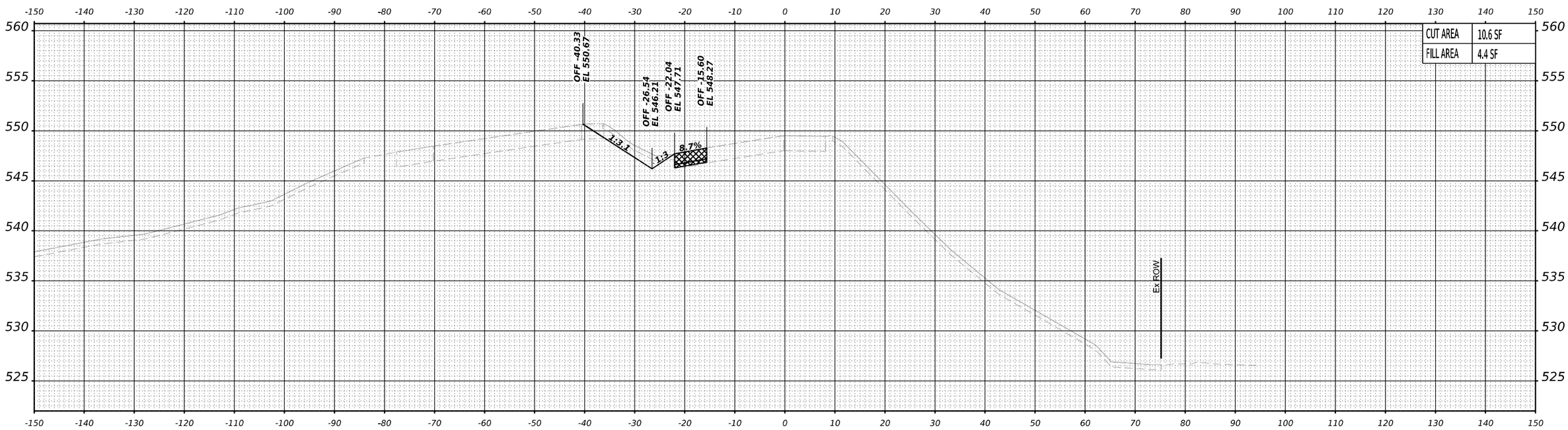

STA 516+00.00

PREVIOUSLY CONSTRUCTED TEMPORARY PAVEMENT

TEMPORARY PAVEMENT TO BE REMOVED IN A LATER STAGE OR CONTRACT

NOTES:
1. PROPOSED DRAINAGE ELEMENTS SHOWN ARE REPRESENTATIVE OF THE FINAL CONDITION. PLEASE REFER TO DRAINAGE PLANS AND EROSION AND SEDIMENT CONTROL PLANS FOR CONSTRUCTION STAGING AND TIMING OF INSTALLATION OF PROPOSED DRAINAGE ELEMENTS.
2. TOPSOIL, EXISTING PAVEMENT, AND TEMPORARY PAVEMENT SHOWN BELOW PROPOSED EMBANKMENT SHALL BE REMOVED PRIOR TO PLACING THE EMBANKMENT.

MODEL: east-rampA-alg-1 - 516+00.00 [Sheet]

BURNS McDONNELL

USER NAME = USGP718052	DESIGNED - TG	REVISED -
	DRAWN - TG	REVISED -
PLOT SCALE = 0.16666667 ' / in.	CHECKED - JIR	REVISED -
PLOT DATE = 11/5/2025	DATE - 11/7/2025	REVISED -

STATE OF ILLINOIS
DEPARTMENT OF TRANSPORTATION

CROSS SECTIONS – STAGE 3
RAMP A

SCALE: 10:H 5:V | SHEET 3 OF 6 SHEETS | STA. | TO STA.

F.A.I. RTE.	SECTION	COUNTY	TOTAL SHEETS	SHEET NO.
80	FAI 80 21 STRUCTURE 2	WILL	1230	1111
		CONTRACT NO. 62R23		
	ILLINOIS	FED. AID PROJECT		

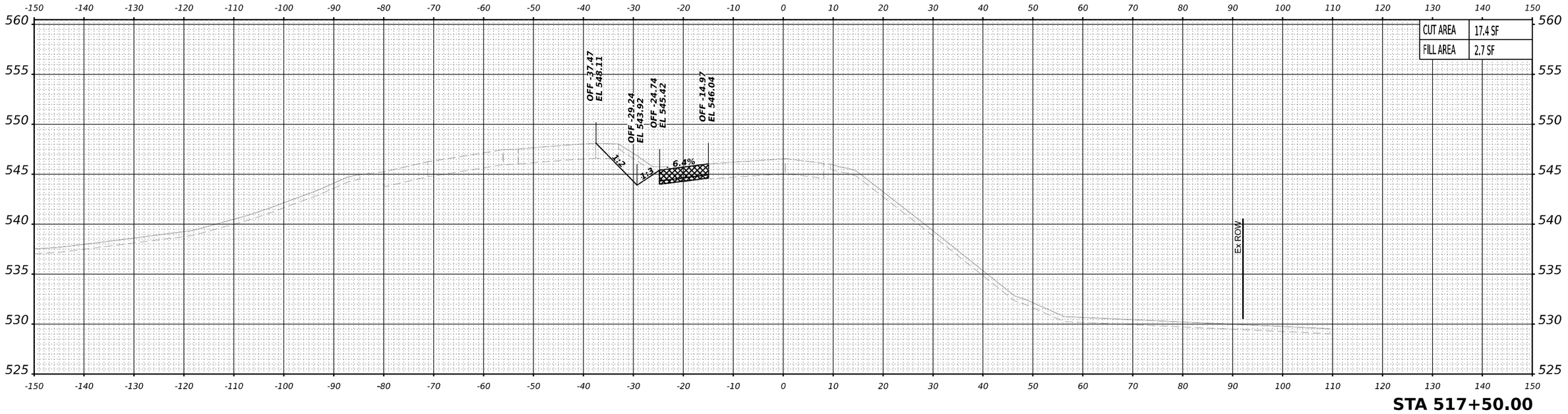

STA 517+50.00

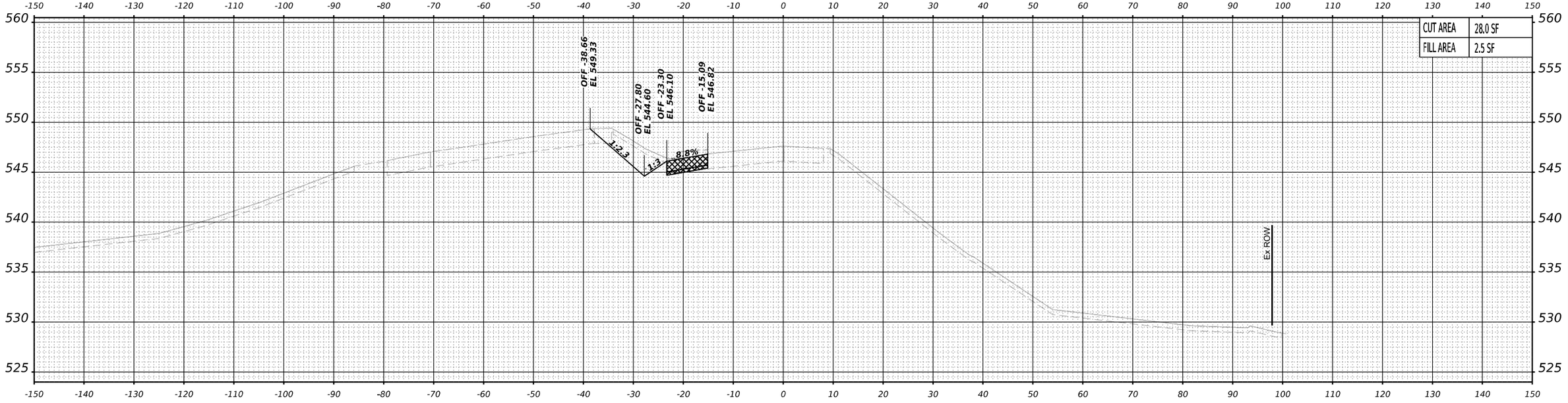

STA 517+00.00

PREVIOUSLY CONSTRUCTED TEMPORARY PAVEMENT

TEMPORARY PAVEMENT TO BE REMOVED IN A LATER STAGE OR CONTRACT

NOTES:
1. PROPOSED DRAINAGE ELEMENTS SHOWN ARE REPRESENTATIVE OF THE FINAL CONDITION. PLEASE REFER TO DRAINAGE PLANS AND EROSION AND SEDIMENT CONTROL PLANS FOR CONSTRUCTION STAGING AND TIMING OF INSTALLATION OF PROPOSED DRAINAGE ELEMENTS.
2. TOPSOIL, EXISTING PAVEMENT, AND TEMPORARY PAVEMENT SHOWN BELOW PROPOSED EMBANKMENT SHALL BE REMOVED PRIOR TO PLACING THE EMBANKMENT.

MODEL: east-rampA-alg-1 - 517+00.00 [Sheet]

BURNS McDONNELL

USER NAME = USGP718052	DESIGNED - TG	REVISED -
	DRAWN - TG	REVISED -
PLOT SCALE = 0.16666667 ' / in.	CHECKED - JIR	REVISED -
PLOT DATE = 11/5/2025	DATE - 11/7/2025	REVISED -

STATE OF ILLINOIS
DEPARTMENT OF TRANSPORTATION

CROSS SECTIONS – STAGE 3
RAMP A

SCALE: 10:H 5:V | SHEET 4 OF 6 SHEETS | STA. | TO STA.

F.A.I. RTE.	SECTION	COUNTY	TOTAL SHEETS	SHEET NO.
80	FAI 80 21 STRUCTURE 2	WILL	1230	1112
		CONTRACT NO. 62R23		
	ILLINOIS	FED. AID PROJECT		

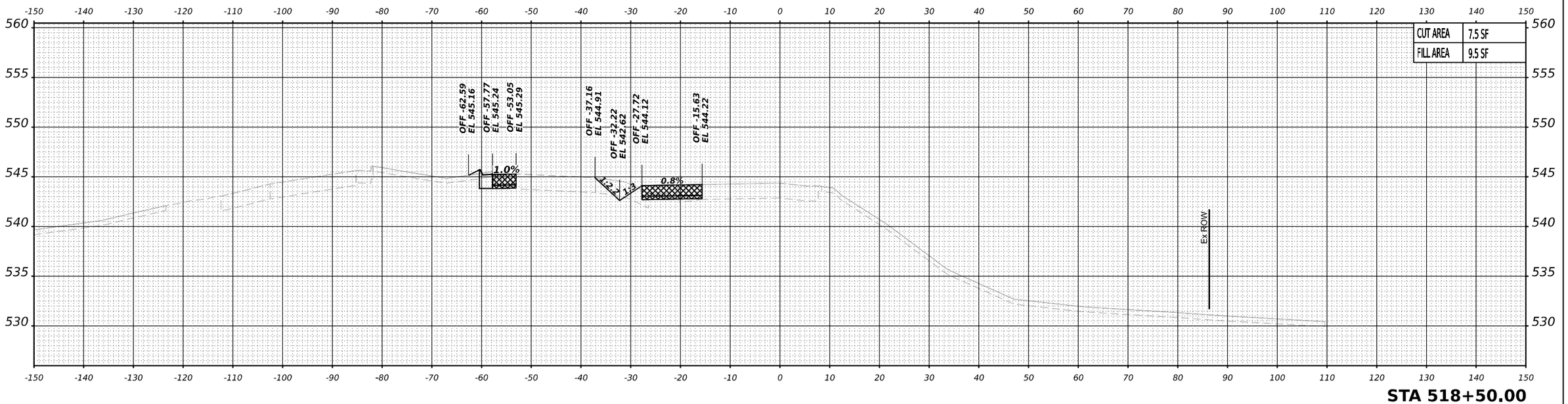

STA 518+50.00

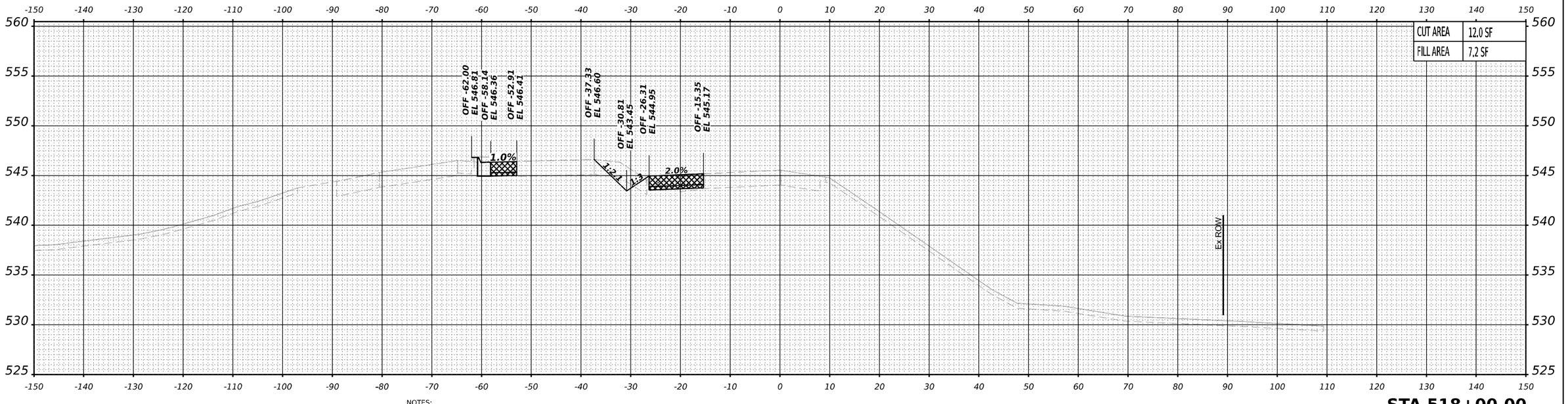

STA 518+00.00

PREVIOUSLY CONSTRUCTED TEMPORARY PAVEMENT

TEMPORARY PAVEMENT TO BE REMOVED IN A LATER STAGE OR CONTRACT

NOTES:
1. PROPOSED DRAINAGE ELEMENTS SHOWN ARE REPRESENTATIVE OF THE FINAL CONDITION. PLEASE REFER TO DRAINAGE PLANS AND EROSION AND SEDIMENT CONTROL PLANS FOR CONSTRUCTION STAGING AND TIMING OF INSTALLATION OF PROPOSED DRAINAGE ELEMENTS.
2. TOPSOIL, EXISTING PAVEMENT, AND TEMPORARY PAVEMENT SHOWN BELOW PROPOSED EMBANKMENT SHALL BE REMOVED PRIOR TO PLACING THE EMBANKMENT.

MODEL: east-rampA-alg-1 - 518+00.00 [Sheet]

BURNS McDONNELL

USER NAME = USGP718052	DESIGNED - TG	REVISED -	
	DRAWN - TG	REVISED -	
PLOT SCALE = 0.16666667 ' / in.	CHECKED - JIR	REVISED -	
PLOT DATE = 11/5/2025	DATE - 11/7/2025	REVISED -	

STATE OF ILLINOIS
DEPARTMENT OF TRANSPORTATION

CROSS SECTIONS – STAGE 3
RAMP A

SCALE: 10:H 5:V | SHEET 5 OF 6 SHEETS | STA. | TO STA.

F.A.I. RTE.	SECTION	COUNTY	TOTAL SHEETS	SHEET NO.
80	FAI 80 21 STRUCTURE 2	WILL	1230	1113
		CONTRACT NO. 62R23		
	ILLINOIS FED. AID PROJECT			

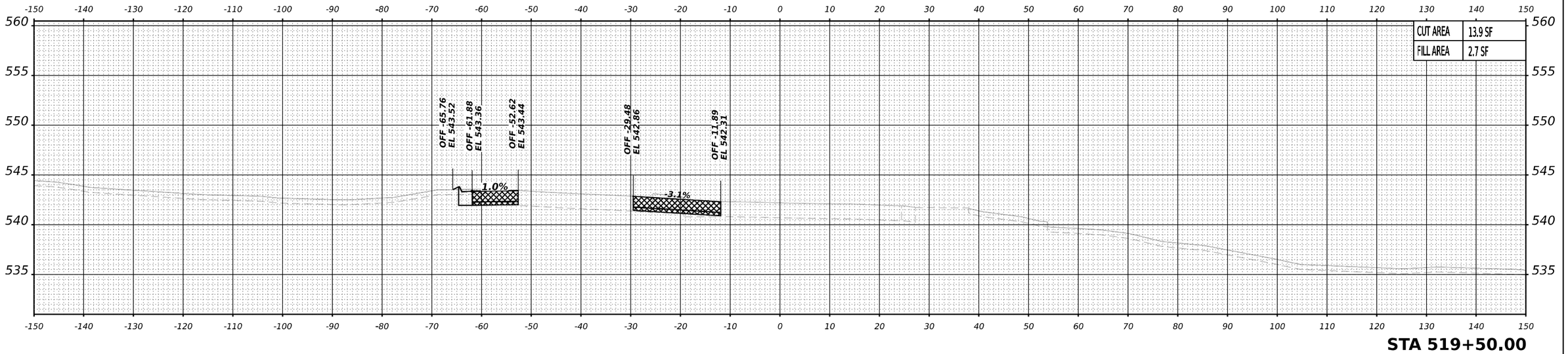

STA 519+50.00

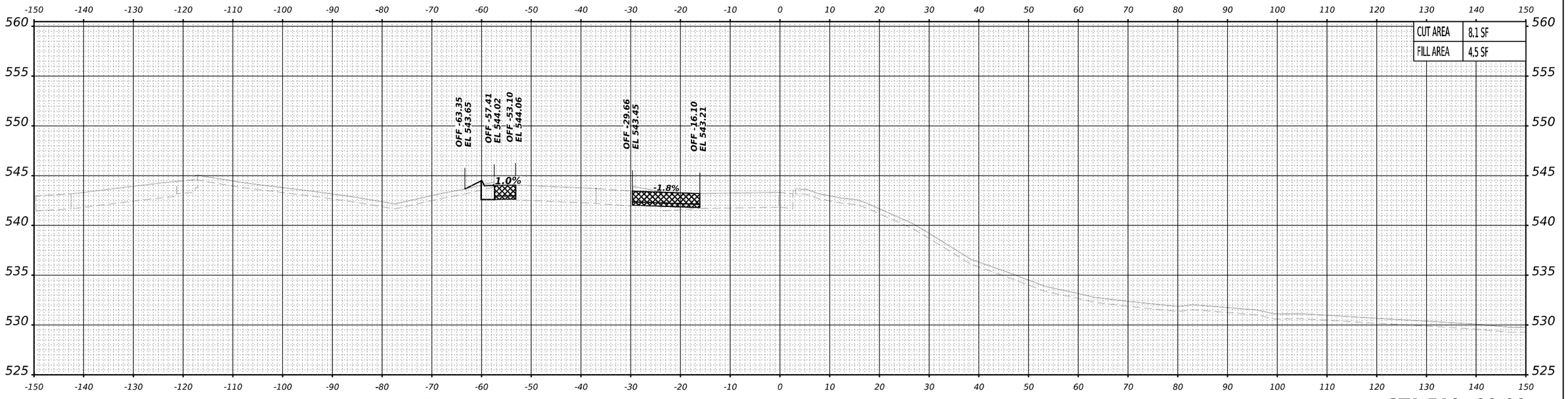

STA 519+00.00

PREVIOUSLY CONSTRUCTED TEMPORARY PAVEMENT

TEMPORARY PAVEMENT TO BE REMOVED IN A LATER STAGE OR CONTRACT

NOTES:
1. PROPOSED DRAINAGE ELEMENTS SHOWN ARE REPRESENTATIVE OF THE FINAL CONDITION. PLEASE REFER TO DRAINAGE PLANS AND EROSION AND SEDIMENT CONTROL PLANS FOR CONSTRUCTION STAGING AND TIMING OF INSTALLATION OF PROPOSED DRAINAGE ELEMENTS.
2. TOPSOIL, EXISTING PAVEMENT, AND TEMPORARY PAVEMENT SHOWN BELOW PROPOSED EMBANKMENT SHALL BE REMOVED PRIOR TO PLACING THE EMBANKMENT.

MODEL: east-rampA-alg-1 - 519+00.00 [Sheet]

BURNS McDONNELL

USER NAME = USGP718052	DESIGNED - TG	REVISED -	
	DRAWN - TG	REVISED -	
PLOT SCALE = 0.16666667 ' / in.	CHECKED - JIR	REVISED -	
PLOT DATE = 11/5/2025	DATE - 11/7/2025	REVISED -	

STATE OF ILLINOIS
DEPARTMENT OF TRANSPORTATION

CROSS SECTIONS – STAGE 3
RAMP A

SCALE: 10:H 5:V | SHEET 6 OF 6 SHEETS | STA. | TO STA.

F.A.I. RTE.	SECTION	COUNTY	TOTAL SHEETS	SHEET NO.
80	FAI 80 21 STRUCTURE 2	WILL	1230	1114
		CONTRACT NO. 62R23		
	ILLINOIS FED. AID PROJECT			

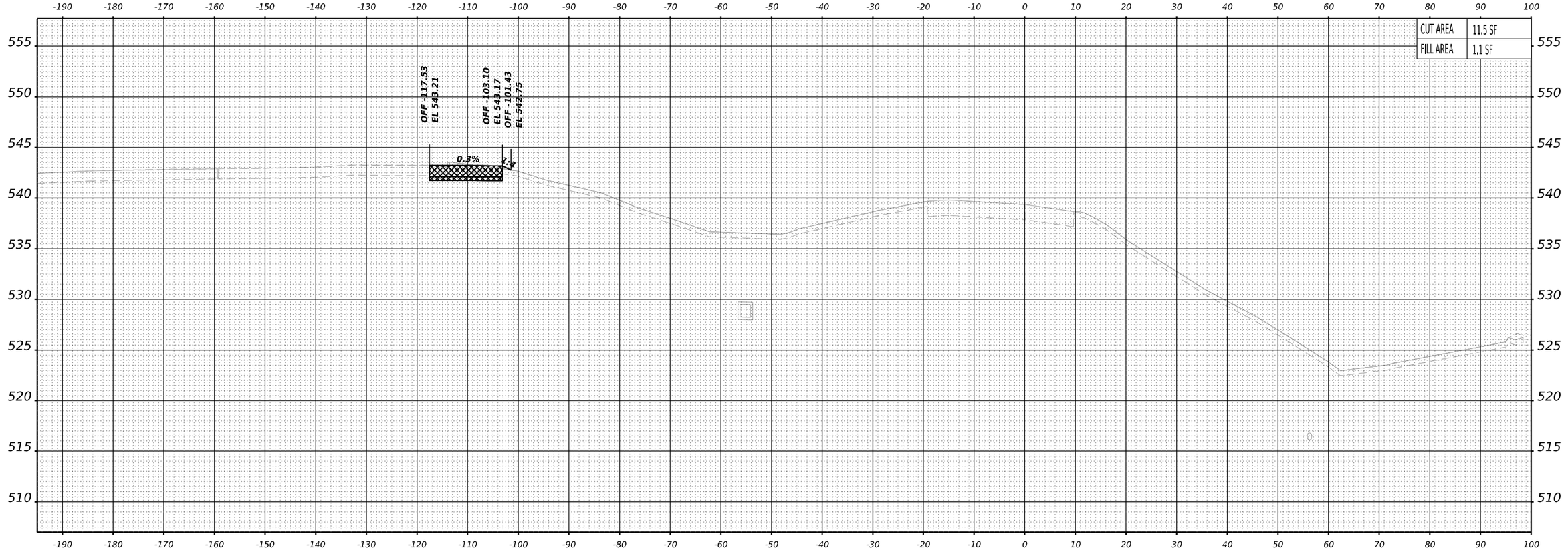

STA 105+50.00

PREVIOUSLY CONSTRUCTED TEMPORARY PAVEMENT

TEMPORARY PAVEMENT TO BE REMOVED IN A LATER STAGE OR CONTRACT

NOTES:
1. PROPOSED DRAINAGE ELEMENTS SHOWN ARE REPRESENTATIVE OF THE FINAL CONDITION. PLEASE REFER TO DRAINAGE PLANS AND EROSION AND SEDIMENT CONTROL PLANS FOR CONSTRUCTION STAGING AND TIMING OF INSTALLATION OF PROPOSED DRAINAGE ELEMENTS.
2. TOPSOIL, EXISTING PAVEMENT, AND TEMPORARY PAVEMENT SHOWN BELOW PROPOSED EMBANKMENT SHALL BE REMOVED PRIOR TO PLACING THE EMBANKMENT.

MODEL: e-s3-rampC - 105+50.00 [Sheet]

BURNS McDONNELL

USER NAME = USGP718052	DESIGNED - TG	REVISED -
	DRAWN - TG	REVISED -
PLOT SCALE = 0.16666685 ' / in.	CHECKED - JIR	REVISED -
PLOT DATE = 11/5/2025	DATE - 11/7/2025	REVISED -

STATE OF ILLINOIS
DEPARTMENT OF TRANSPORTATION

CROSS SECTIONS – STAGE 3
TEMP RAMP C

SCALE: 10:H 5:V | SHEET 1 OF 24 SHEETS | STA. | TO STA.

F.A.I. RTE.	SECTION	COUNTY	TOTAL SHEETS	SHEET NO.
80	FAI 80 21 STRUCTURE 2	WILL	1230	1115
		CONTRACT NO. 62R23		
	ILLINOIS	FED. AID PROJECT		

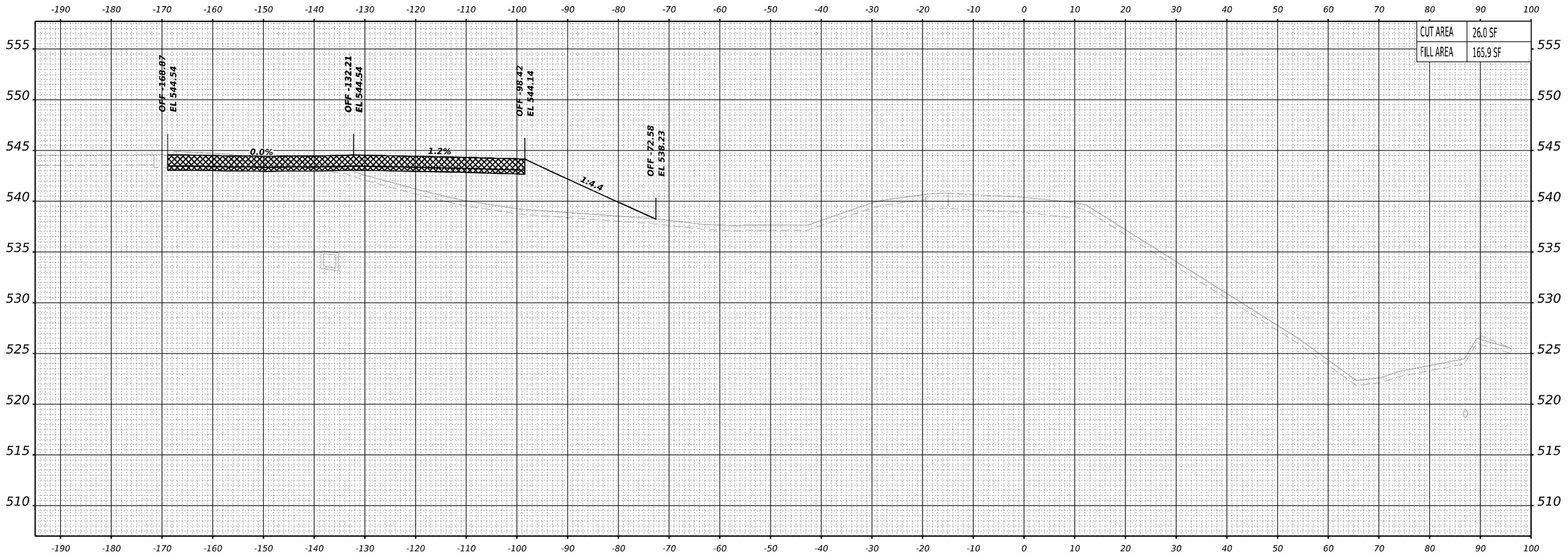

STA 106+00.00

PREVIOUSLY CONSTRUCTED TEMPORARY PAVEMENT

TEMPORARY PAVEMENT TO BE REMOVED IN A LATER STAGE OR CONTRACT

NOTES:
1. PROPOSED DRAINAGE ELEMENTS SHOWN ARE REPRESENTATIVE OF THE FINAL CONDITION. PLEASE REFER TO DRAINAGE PLANS AND EROSION AND SEDIMENT CONTROL PLANS FOR CONSTRUCTION STAGING AND TIMING OF INSTALLATION OF PROPOSED DRAINAGE ELEMENTS.
2. TOPSOIL, EXISTING PAVEMENT, AND TEMPORARY PAVEMENT SHOWN BELOW PROPOSED EMBANKMENT SHALL BE REMOVED PRIOR TO PLACING THE EMBANKMENT.

MODEL: e-s3-rampC - 106+00.00 [Sheet]

BURNS McDONNELL

USER NAME = USGP718052	DESIGNED - TG	REVISED -	
	DRAWN - TG	REVISED -	
PLOT SCALE = 0.16666685 ' / in.	CHECKED - JIR	REVISED -	
PLOT DATE = 11/5/2025	DATE - 11/7/2025	REVISED -	

STATE OF ILLINOIS
DEPARTMENT OF TRANSPORTATION

CROSS SECTIONS – STAGE 3
TEMP RAMP C

SCALE: 10:H 5:V | SHEET 2 OF 24 SHEETS | STA. | TO STA.

F.A.I. RTE.	SECTION	COUNTY	TOTAL SHEETS	SHEET NO.
80	FAI 80 21 STRUCTURE 2	WILL	1230	1116
		CONTRACT NO. 62R23		
	ILLINOIS FED. AID PROJECT			

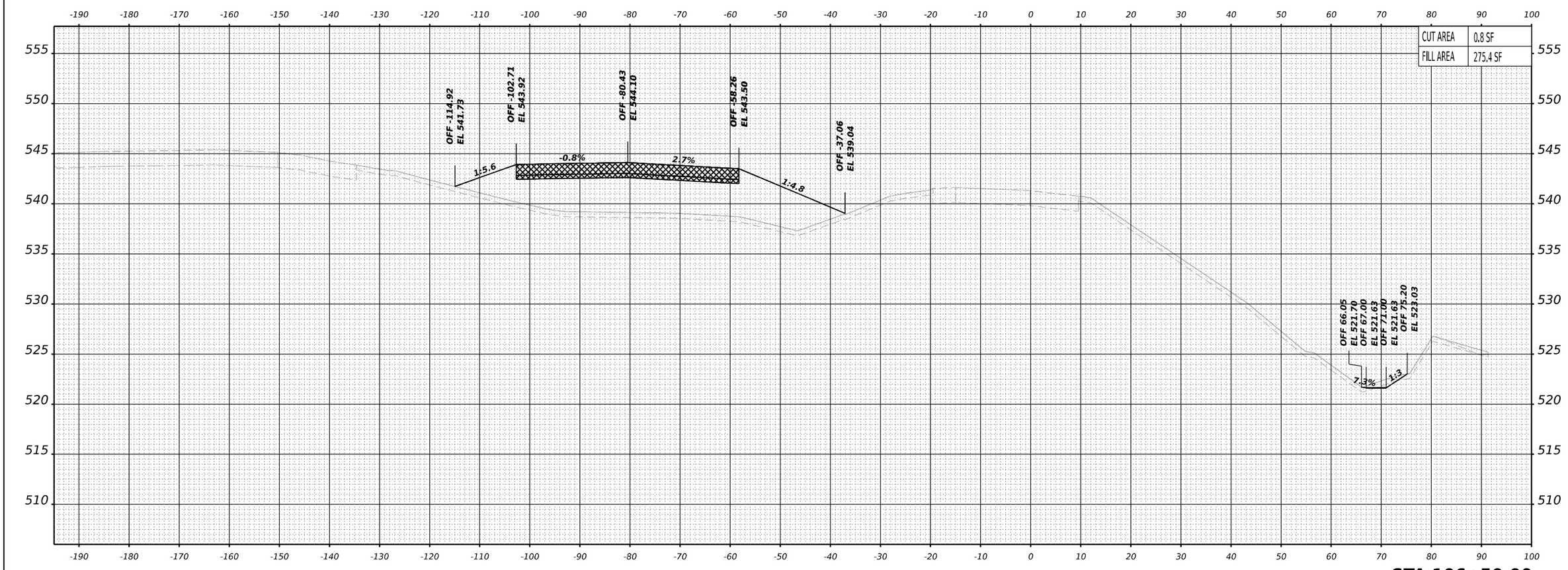

STA 106+50.00

PREVIOUSLY CONSTRUCTED TEMPORARY PAVEMENT

TEMPORARY PAVEMENT TO BE REMOVED IN A LATER STAGE OR CONTRACT

NOTES:
1. PROPOSED DRAINAGE ELEMENTS SHOWN ARE REPRESENTATIVE OF THE FINAL CONDITION. PLEASE REFER TO DRAINAGE PLANS AND EROSION AND SEDIMENT CONTROL PLANS FOR CONSTRUCTION STAGING AND TIMING OF INSTALLATION OF PROPOSED DRAINAGE ELEMENTS.
2. TOPSOIL, EXISTING PAVEMENT, AND TEMPORARY PAVEMENT SHOWN BELOW PROPOSED EMBANKMENT SHALL BE REMOVED PRIOR TO PLACING THE EMBANKMENT.

MODEL: e-s3-rampC - 106+50.00 [Sheet]

BURNS McDONNELL

USER NAME = USGP718052	DESIGNED - TG	REVISED -	
	DRAWN - TG	REVISED -	
PLOT SCALE = 0.16666685 ' / in.	CHECKED - JIR	REVISED -	
PLOT DATE = 11/5/2025	DATE - 11/7/2025	REVISED -	

STATE OF ILLINOIS
DEPARTMENT OF TRANSPORTATION

CROSS SECTIONS – STAGE 3
TEMP RAMP C

SCALE: 10:H 5:V | SHEET 3 OF 24 SHEETS | STA. | TO STA.

F.A.I. RTE.	SECTION	COUNTY	TOTAL SHEETS	SHEET NO.
80	FAI 80 21 STRUCTURE 2	WILL	1230	1117
		CONTRACT NO. 62R23		
	ILLINOIS	FED. AID PROJECT		

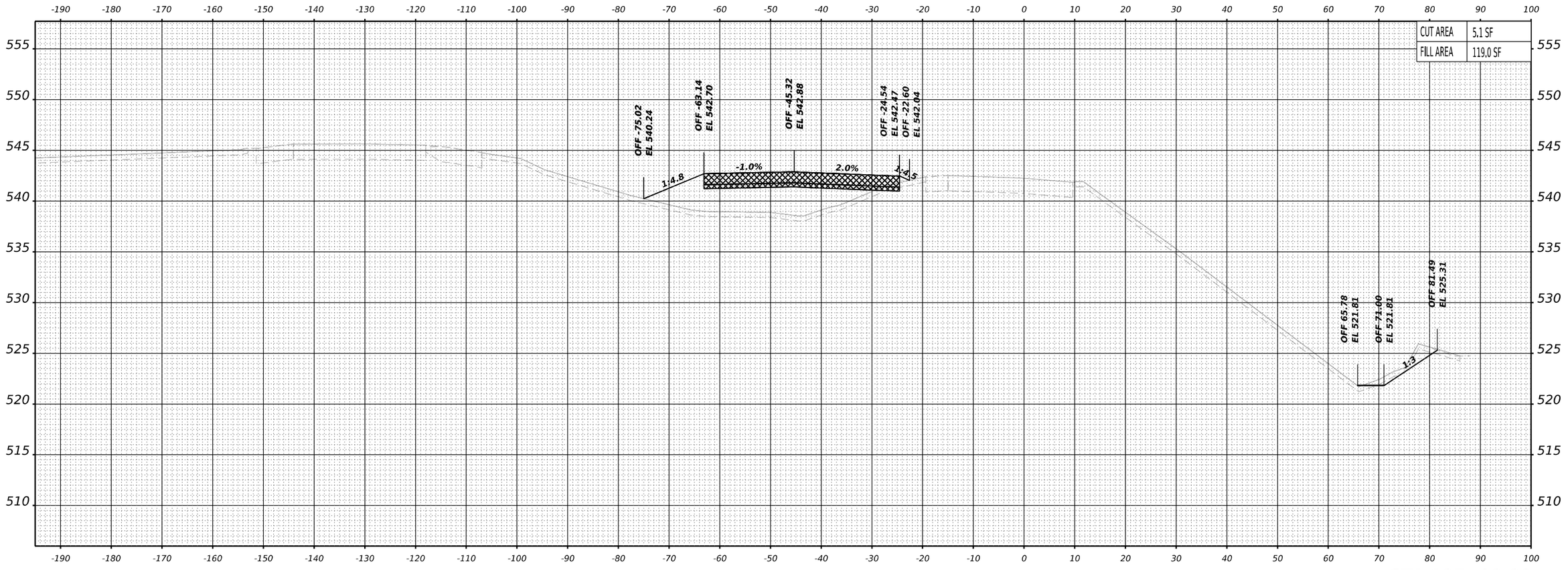

STA 107+00.00

PREVIOUSLY CONSTRUCTED TEMPORARY PAVEMENT

TEMPORARY PAVEMENT TO BE REMOVED IN A LATER STAGE OR CONTRACT

NOTES:
1. PROPOSED DRAINAGE ELEMENTS SHOWN ARE REPRESENTATIVE OF THE FINAL CONDITION. PLEASE REFER TO DRAINAGE PLANS AND EROSION AND SEDIMENT CONTROL PLANS FOR CONSTRUCTION STAGING AND TIMING OF INSTALLATION OF PROPOSED DRAINAGE ELEMENTS.
2. TOPSOIL, EXISTING PAVEMENT, AND TEMPORARY PAVEMENT SHOWN BELOW PROPOSED EMBANKMENT SHALL BE REMOVED PRIOR TO PLACING THE EMBANKMENT.

MODEL: e-s3-rampC - 107+00.00 [Sheet]

BURNS McDONNELL

USER NAME = USGP718052	DESIGNED - TG	REVISED -	
	DRAWN - TG	REVISED -	
PLOT SCALE = 0.16666685 ' / in.	CHECKED - JIR	REVISED -	
PLOT DATE = 11/5/2025	DATE - 11/7/2025	REVISED -	

STATE OF ILLINOIS
DEPARTMENT OF TRANSPORTATION

CROSS SECTIONS – STAGE 3
TEMP RAMP C

SCALE: 10:H 5:V | SHEET 4 OF 24 SHEETS | STA. | TO STA.

F.A.I. RTE.	SECTION	COUNTY	TOTAL SHEETS	SHEET NO.
80	FAI 80 21 STRUCTURE 2	WILL	1230	1118
		CONTRACT NO. 62R23		
	ILLINOIS FED. AID PROJECT			

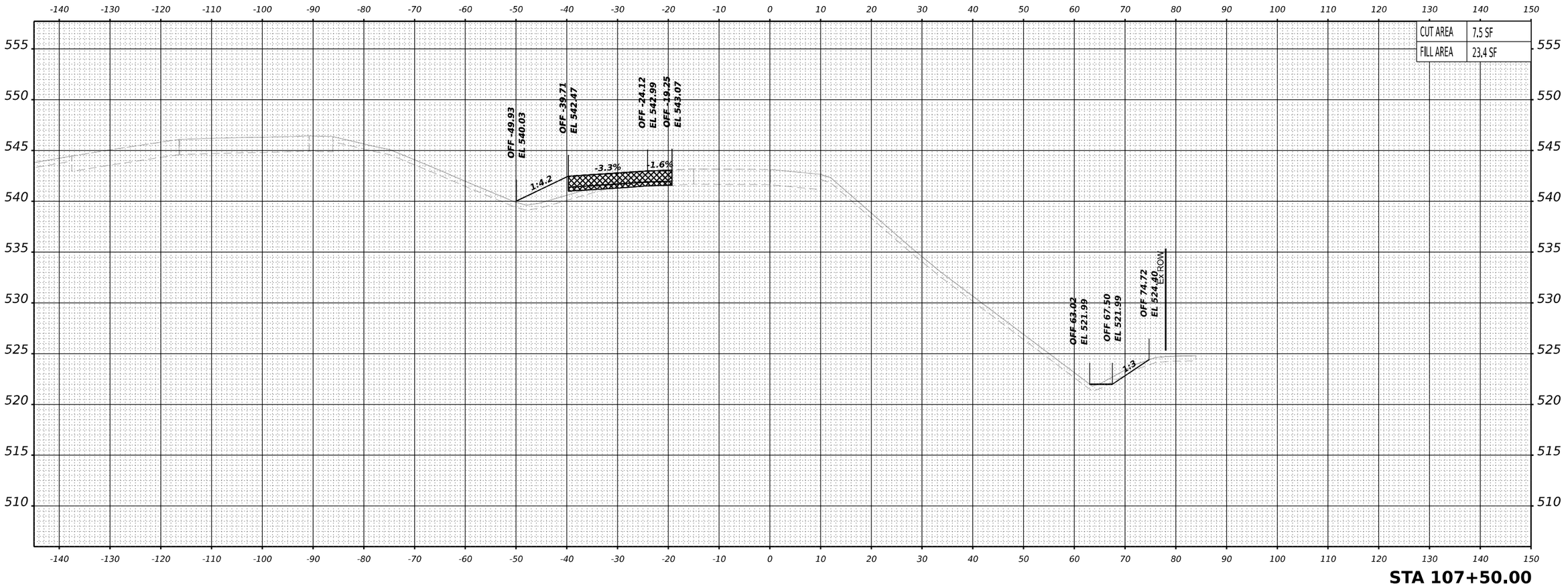

STA 107+50.00

PREVIOUSLY CONSTRUCTED TEMPORARY PAVEMENT

TEMPORARY PAVEMENT TO BE REMOVED IN A LATER STAGE OR CONTRACT

NOTES:
1. PROPOSED DRAINAGE ELEMENTS SHOWN ARE REPRESENTATIVE OF THE FINAL CONDITION. PLEASE REFER TO DRAINAGE PLANS AND EROSION AND SEDIMENT CONTROL PLANS FOR CONSTRUCTION STAGING AND TIMING OF INSTALLATION OF PROPOSED DRAINAGE ELEMENTS.
2. TOPSOIL, EXISTING PAVEMENT, AND TEMPORARY PAVEMENT SHOWN BELOW PROPOSED EMBANKMENT SHALL BE REMOVED PRIOR TO PLACING THE EMBANKMENT.

MODEL: e-s3-rampC - 107+50.00 [Sheet]

BURNS McDONNELL

USER NAME = USGP718052	DESIGNED - TG	REVISED -	
	DRAWN - TG	REVISED -	
PLOT SCALE = 0.16666685 ' / in.	CHECKED - JIR	REVISED -	
PLOT DATE = 11/5/2025	DATE - 11/7/2025	REVISED -	

STATE OF ILLINOIS
DEPARTMENT OF TRANSPORTATION

CROSS SECTIONS – STAGE 3
TEMP RAMP C

SCALE: 10:H 5:V | SHEET 5 OF 24 SHEETS | STA. | TO STA.

F.A.I. RTE.	SECTION	COUNTY	TOTAL SHEETS	SHEET NO.
80	FAI 80 21 STRUCTURE 2	WILL	1230	1119
		CONTRACT NO. 62R23		
	ILLINOIS	FED. AID PROJECT		

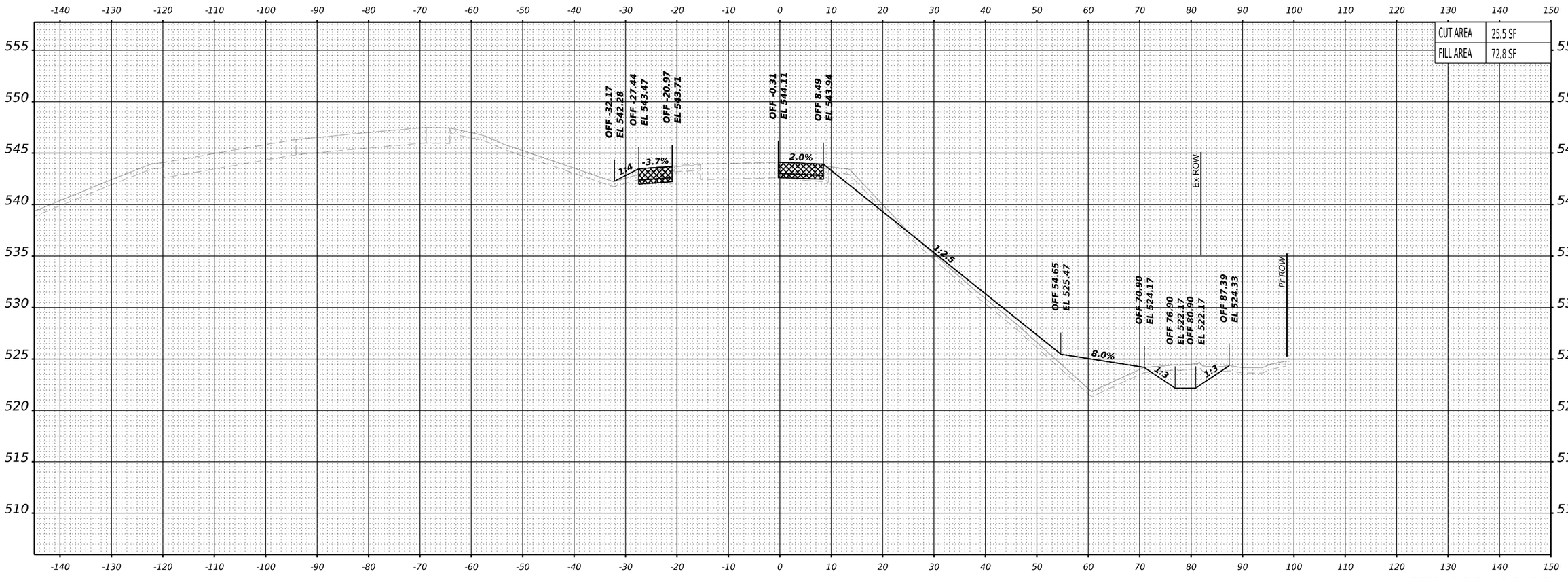

PREVIOUSLY CONSTRUCTED TEMPORARY PAVEMENT

TEMPORARY PAVEMENT TO BE REMOVED IN A LATER STAGE OR CONTRACT

NOTES:
1. PROPOSED DRAINAGE ELEMENTS SHOWN ARE REPRESENTATIVE OF THE FINAL CONDITION. PLEASE REFER TO DRAINAGE PLANS AND EROSION AND SEDIMENT CONTROL PLANS FOR CONSTRUCTION STAGING AND TIMING OF INSTALLATION OF PROPOSED DRAINAGE ELEMENTS.

2. TOPSOIL, EXISTING PAVEMENT, AND TEMPORARY PAVEMENT SHOWN BELOW PROPOSED EMBANKMENT SHALL BE REMOVED PRIOR TO PLACING THE EMBANKMENT.

MODEL: c=3=rampC - 108+00.00 [Sheet]

BURNS McDONNELL

USER NAME = USGP718052	DESIGNED - TG	REVISED -	
	DRAWN - TG	REVISED -	
PLOT SCALE = 0.16666685 ' / in.	CHECKED - JIR	REVISED -	
PLOT DATE = 11/5/2025	DATE - 11/7/2025	REVISED -	

STATE OF ILLINOIS
DEPARTMENT OF TRANSPORTATION

CROSS SECTIONS – STAGE 3
TEMP RAMP C

SCALE: 10:H 5:V | SHEET 6 OF 24 SHEETS | STA. | TO STA.

F.A.I. RTE.	SECTION	COUNTY	TOTAL SHEETS	SHEET NO.
80	FAI 80 21 STRUCTURE 2	WILL	1230	1120
		CONTRACT NO. 62R23		
	ILLINOIS	FED. AID PROJECT		

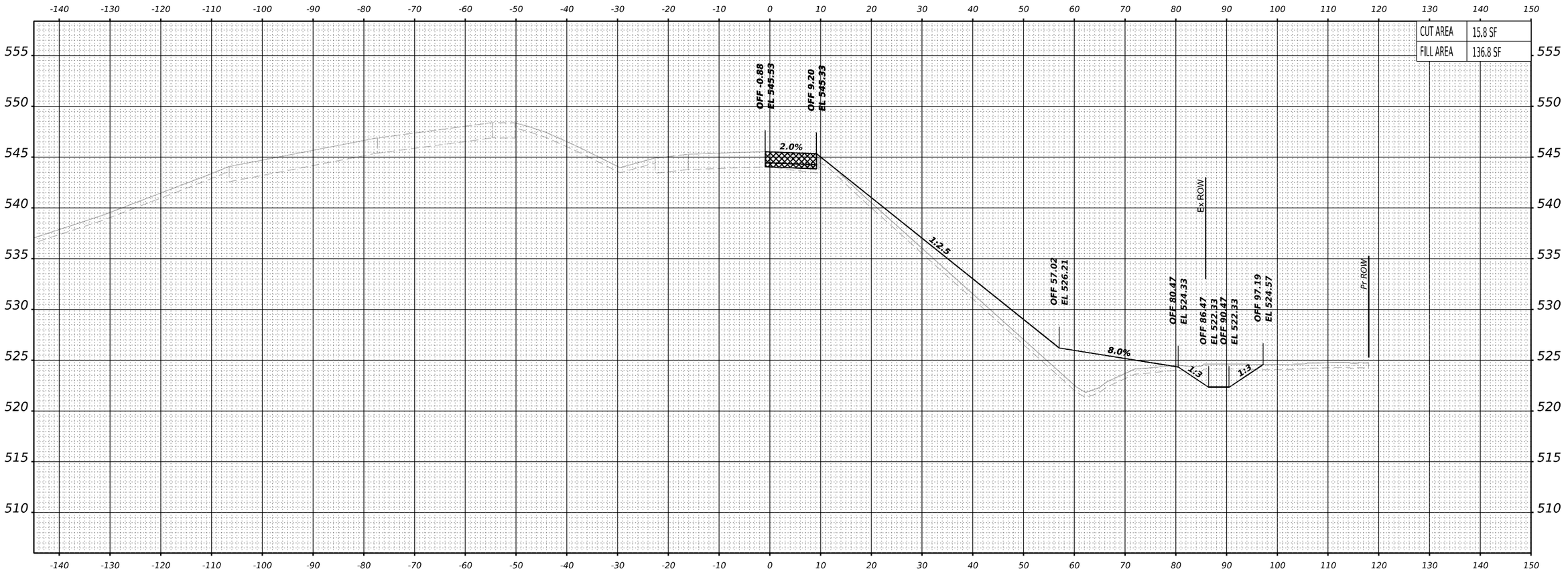

STA 108+50.00

PREVIOUSLY CONSTRUCTED TEMPORARY PAVEMENT

TEMPORARY PAVEMENT TO BE REMOVED IN A LATER STAGE OR CONTRACT

NOTES:
1. PROPOSED DRAINAGE ELEMENTS SHOWN ARE REPRESENTATIVE OF THE FINAL CONDITION. PLEASE REFER TO DRAINAGE PLANS AND EROSION AND SEDIMENT CONTROL PLANS FOR CONSTRUCTION STAGING AND TIMING OF INSTALLATION OF PROPOSED DRAINAGE ELEMENTS.
2. TOPSOIL, EXISTING PAVEMENT, AND TEMPORARY PAVEMENT SHOWN BELOW PROPOSED EMBANKMENT SHALL BE REMOVED PRIOR TO PLACING THE EMBANKMENT.

BURNS McDONNELL

USER NAME = USGP718052	DESIGNED - TG	REVISED -
	DRAWN - TG	REVISED -
PLOT SCALE = 0.16666685 ' / in.	CHECKED - JIR	REVISED -
PLOT DATE = 11/5/2025	DATE - 11/7/2025	REVISED -

STATE OF ILLINOIS
DEPARTMENT OF TRANSPORTATION

CROSS SECTIONS – STAGE 3
TEMP RAMP C

SCALE: 10:H 5:V | SHEET 7 OF 24 SHEETS | STA. | TO STA.

F.A.I. RTE.	SECTION	COUNTY	TOTAL SHEETS	SHEET NO.
80	FAI 80 21 STRUCTURE 2	WILL	1230	1121
		CONTRACT NO. 62R23		
	ILLINOIS	FED. AID PROJECT		

MODEL: e-s3-rampC - 108+50.00 [Sheet]

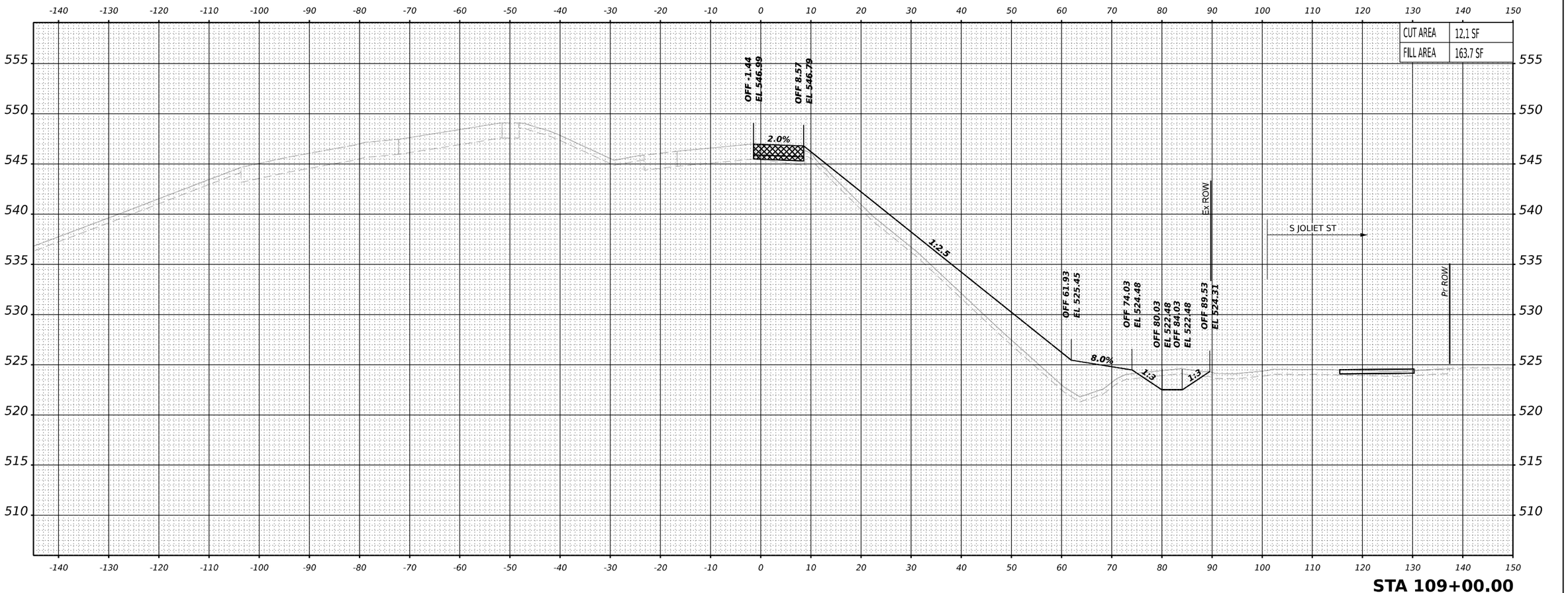

PREVIOUSLY CONSTRUCTED TEMPORARY PAVEMENT

TEMPORARY PAVEMENT TO BE REMOVED IN A LATER STAGE OR CONTRACT

NOTES:
1. PROPOSED DRAINAGE ELEMENTS SHOWN ARE REPRESENTATIVE OF THE FINAL CONDITION. PLEASE REFER TO DRAINAGE PLANS AND EROSION AND SEDIMENT CONTROL PLANS FOR CONSTRUCTION STAGING AND TIMING OF INSTALLATION OF PROPOSED DRAINAGE ELEMENTS.
2. TOPSOIL, EXISTING PAVEMENT, AND TEMPORARY PAVEMENT SHOWN BELOW PROPOSED EMBANKMENT SHALL BE REMOVED PRIOR TO PLACING THE EMBANKMENT.

BURNS McDONNELL

USER NAME = USGP718052	DESIGNED - TG	REVISED -	
	DRAWN - TG	REVISED -	
PLOT SCALE = 0.16666685 ' / in.	CHECKED - JIR	REVISED -	
PLOT DATE = 11/5/2025	DATE - 11/7/2025	REVISED -	

STATE OF ILLINOIS
DEPARTMENT OF TRANSPORTATION

CROSS SECTIONS – STAGE 3
TEMP RAMP C

SCALE: 10:H 5:V | SHEET 8 OF 24 SHEETS | STA. | TO STA.

F.A.I. RTE.	SECTION	COUNTY	TOTAL SHEETS	SHEET NO.
80	FAI 80 21 STRUCTURE 2	WILL	1230	1122
		CONTRACT NO. 62R23		
	ILLINOIS	FED. AID PROJECT		

MODEL: c-s3-rampC - 109+00.00 [Sheet]

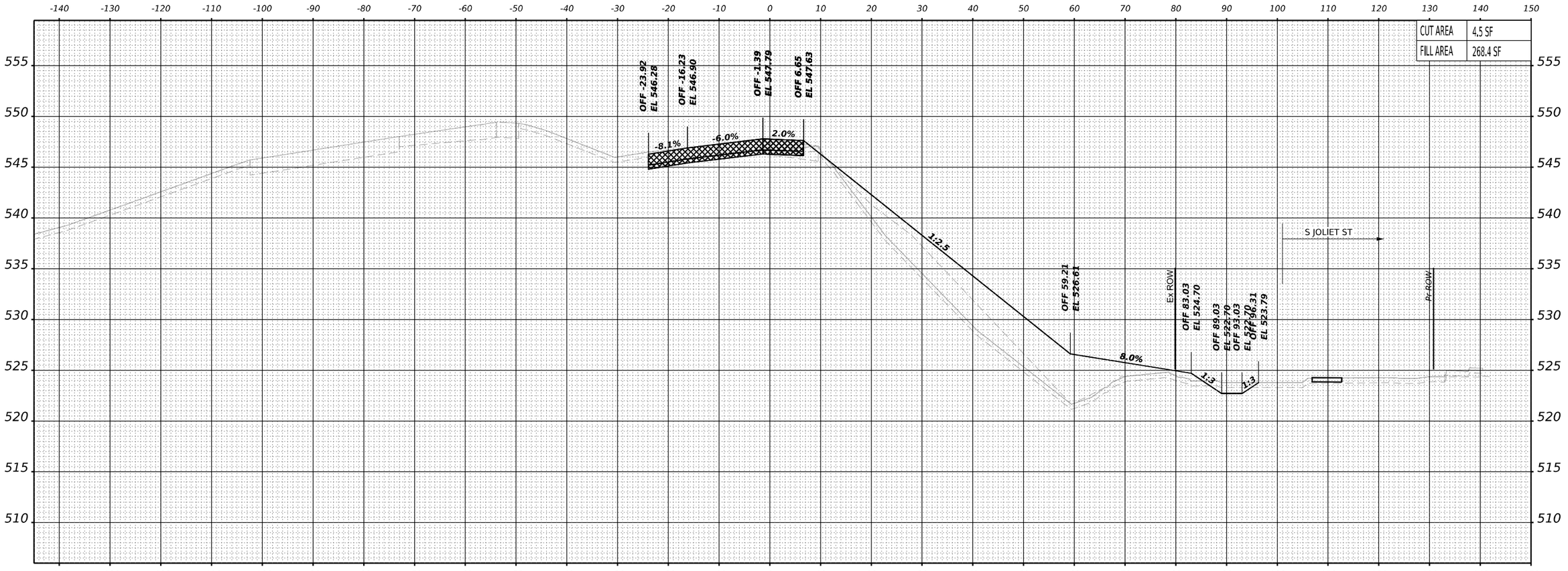

PREVIOUSLY CONSTRUCTED TEMPORARY PAVEMENT

TEMPORARY PAVEMENT TO BE REMOVED IN A LATER STAGE OR CONTRACT

NOTES:
1. PROPOSED DRAINAGE ELEMENTS SHOWN ARE REPRESENTATIVE OF THE FINAL CONDITION. PLEASE REFER TO DRAINAGE PLANS AND EROSION AND SEDIMENT CONTROL PLANS FOR CONSTRUCTION STAGING AND TIMING OF INSTALLATION OF PROPOSED DRAINAGE ELEMENTS.
2. TOPSOIL, EXISTING PAVEMENT, AND TEMPORARY PAVEMENT SHOWN BELOW PROPOSED EMBANKMENT SHALL BE REMOVED PRIOR TO PLACING THE EMBANKMENT.

MODEL: e-s3-rampC - 109+50.00 [Sheet]

BURNS McDONNELL

USER NAME = USGP718052	DESIGNED - TG	REVISED -	
	DRAWN - TG	REVISED -	
PLOT SCALE = 0.16666685 ' / in.	CHECKED - JIR	REVISED -	
PLOT DATE = 11/5/2025	DATE - 11/7/2025	REVISED -	

STATE OF ILLINOIS
DEPARTMENT OF TRANSPORTATION

CROSS SECTIONS – STAGE 3
TEMP RAMP C

SCALE: 10:H 5:V | SHEET 9 OF 24 SHEETS | STA. | TO STA.

F.A.I. RTE.	SECTION	COUNTY	TOTAL SHEETS	SHEET NO.
80	FAI 80 21 STRUCTURE 2	WILL	1230	1123
		CONTRACT NO. 62R23		
	ILLINOIS FED. AID PROJECT			

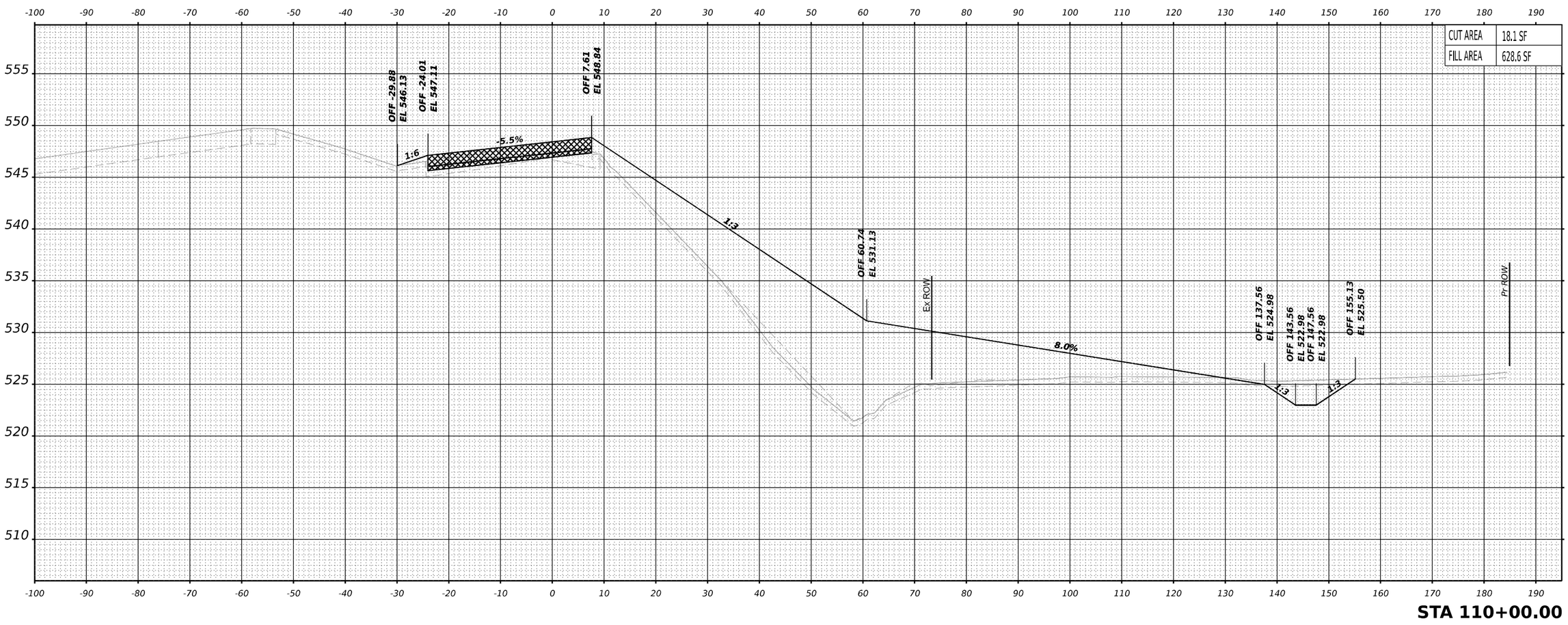

PREVIOUSLY CONSTRUCTED TEMPORARY PAVEMENT

TEMPORARY PAVEMENT TO BE REMOVED IN A LATER STAGE OR CONTRACT

NOTES:
1. PROPOSED DRAINAGE ELEMENTS SHOWN ARE REPRESENTATIVE OF THE FINAL CONDITION. PLEASE REFER TO DRAINAGE PLANS AND EROSION AND SEDIMENT CONTROL PLANS FOR CONSTRUCTION STAGING AND TIMING OF INSTALLATION OF PROPOSED DRAINAGE ELEMENTS.
2. TOPSOIL, EXISTING PAVEMENT, AND TEMPORARY PAVEMENT SHOWN BELOW PROPOSED EMBANKMENT SHALL BE REMOVED PRIOR TO PLACING THE EMBANKMENT.

MODEL: c=3=rampC - 110+00.00 [Sheet]

BURNS McDONNELL

USER NAME = USGP718052	DESIGNED - TG	REVISED -	
	DRAWN - TG	REVISED -	
PLOT SCALE = 0.16666685 ' / in.	CHECKED - JIR	REVISED -	
PLOT DATE = 11/5/2025	DATE - 11/7/2025	REVISED -	

STATE OF ILLINOIS
DEPARTMENT OF TRANSPORTATION

CROSS SECTIONS – STAGE 3
TEMP RAMP C

SCALE: 10:H 5:V | SHEET 10 OF 24 SHEETS | STA. | TO STA.

F.A.I. RTE.	SECTION	COUNTY	TOTAL SHEETS	SHEET NO.
80	FAI 80 21 STRUCTURE 2	WILL	1230	1124
		CONTRACT NO. 62R23		
	ILLINOIS	FED. AID PROJECT		

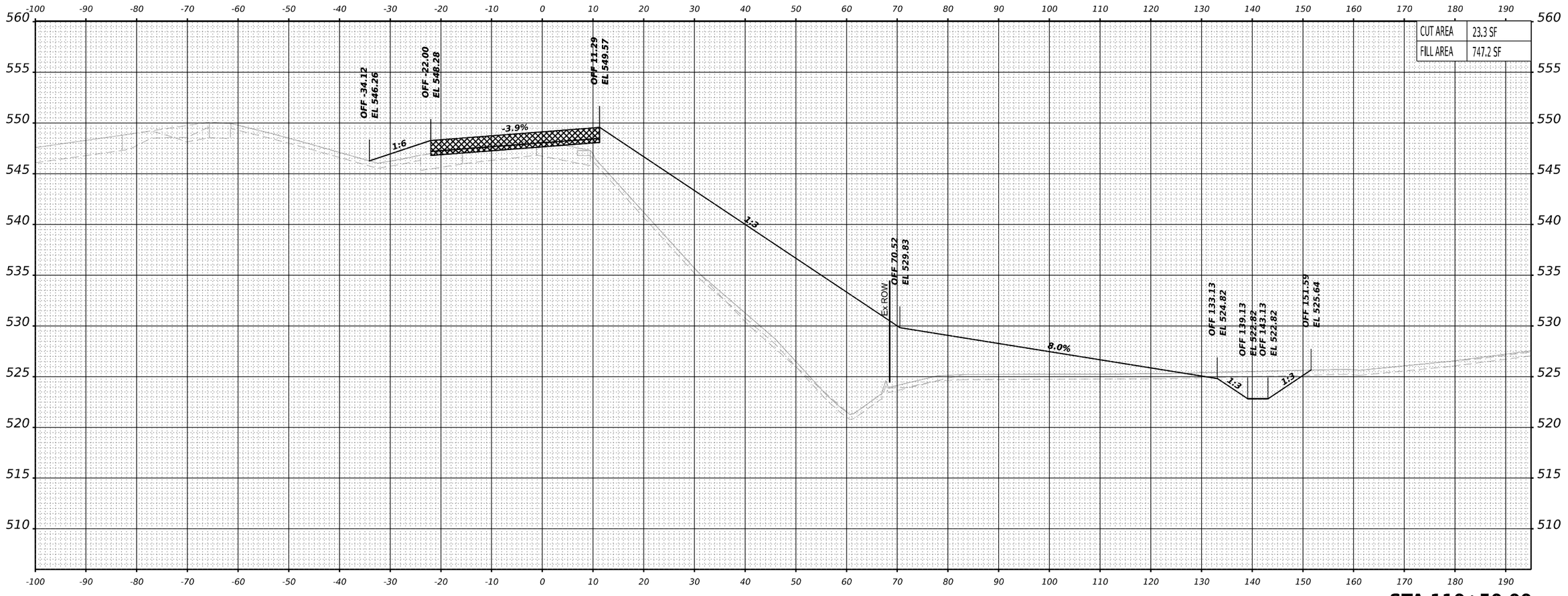

STA 110+50.00

PREVIOUSLY CONSTRUCTED TEMPORARY PAVEMENT

TEMPORARY PAVEMENT TO BE REMOVED IN A LATER STAGE OR CONTRACT

NOTES:
1. PROPOSED DRAINAGE ELEMENTS SHOWN ARE REPRESENTATIVE OF THE FINAL CONDITION. PLEASE REFER TO DRAINAGE PLANS AND EROSION AND SEDIMENT CONTROL PLANS FOR CONSTRUCTION STAGING AND TIMING OF INSTALLATION OF PROPOSED DRAINAGE ELEMENTS.
2. TOPSOIL, EXISTING PAVEMENT, AND TEMPORARY PAVEMENT SHOWN BELOW PROPOSED EMBANKMENT SHALL BE REMOVED PRIOR TO PLACING THE EMBANKMENT.

MODEL: c=3=rampC - 110+50.00 [Sheet]

BURNS McDONNELL

USER NAME = USGP718052	DESIGNED - TG	REVISED -	
	DRAWN - TG	REVISED -	
PLOT SCALE = 0.16666685 ' / in.	CHECKED - JIR	REVISED -	
PLOT DATE = 11/5/2025	DATE - 11/7/2025	REVISED -	

STATE OF ILLINOIS
DEPARTMENT OF TRANSPORTATION

CROSS SECTIONS – STAGE 3
TEMP RAMP C

SCALE: 10:H 5:V | SHEET 11 OF 24 SHEETS | STA. | TO STA.

F.A.I. RTE.	SECTION	COUNTY	TOTAL SHEETS	SHEET NO.
80	FAI 80 21 STRUCTURE 2	WILL	1230	1125
		CONTRACT NO. 62R23		
	ILLINOIS	FED. AID PROJECT		

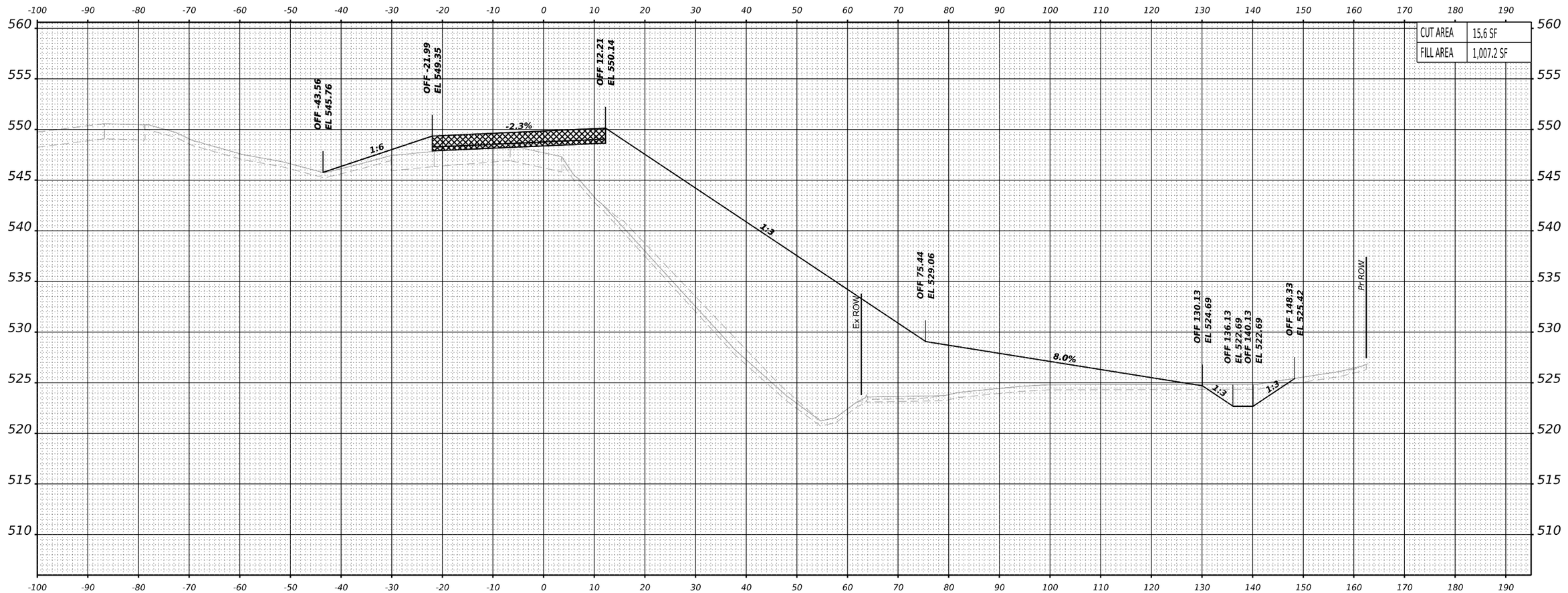

STA 111+00.00

PREVIOUSLY CONSTRUCTED TEMPORARY PAVEMENT

TEMPORARY PAVEMENT TO BE REMOVED IN A LATER STAGE OR CONTRACT

NOTES:
1. PROPOSED DRAINAGE ELEMENTS SHOWN ARE REPRESENTATIVE OF THE FINAL CONDITION. PLEASE REFER TO DRAINAGE PLANS AND EROSION AND SEDIMENT CONTROL PLANS FOR CONSTRUCTION STAGING AND TIMING OF INSTALLATION OF PROPOSED DRAINAGE ELEMENTS.
2. TOPSOIL, EXISTING PAVEMENT, AND TEMPORARY PAVEMENT SHOWN BELOW PROPOSED EMBANKMENT SHALL BE REMOVED PRIOR TO PLACING THE EMBANKMENT.

MODEL: e-s3-rampC - 111+00.00 [Sheet]

BURNS McDONNELL

USER NAME = USGP718052	DESIGNED - TG	REVISED -	
	DRAWN - TG	REVISED -	
PLOT SCALE = 0.16666685 ' / in.	CHECKED - JIR	REVISED -	
PLOT DATE = 11/5/2025	DATE - 11/7/2025	REVISED -	

STATE OF ILLINOIS
DEPARTMENT OF TRANSPORTATION

CROSS SECTIONS – STAGE 3
TEMP RAMP C

SCALE: 10:H 5:V | SHEET 12 OF 24 SHEETS | STA. | TO STA.

F.A.I. RTE.	SECTION	COUNTY	TOTAL SHEETS	SHEET NO.
80	FAI 80 21 STRUCTURE 2	WILL	1230	1126
		CONTRACT NO. 62R23		
	ILLINOIS	FED. AID PROJECT		

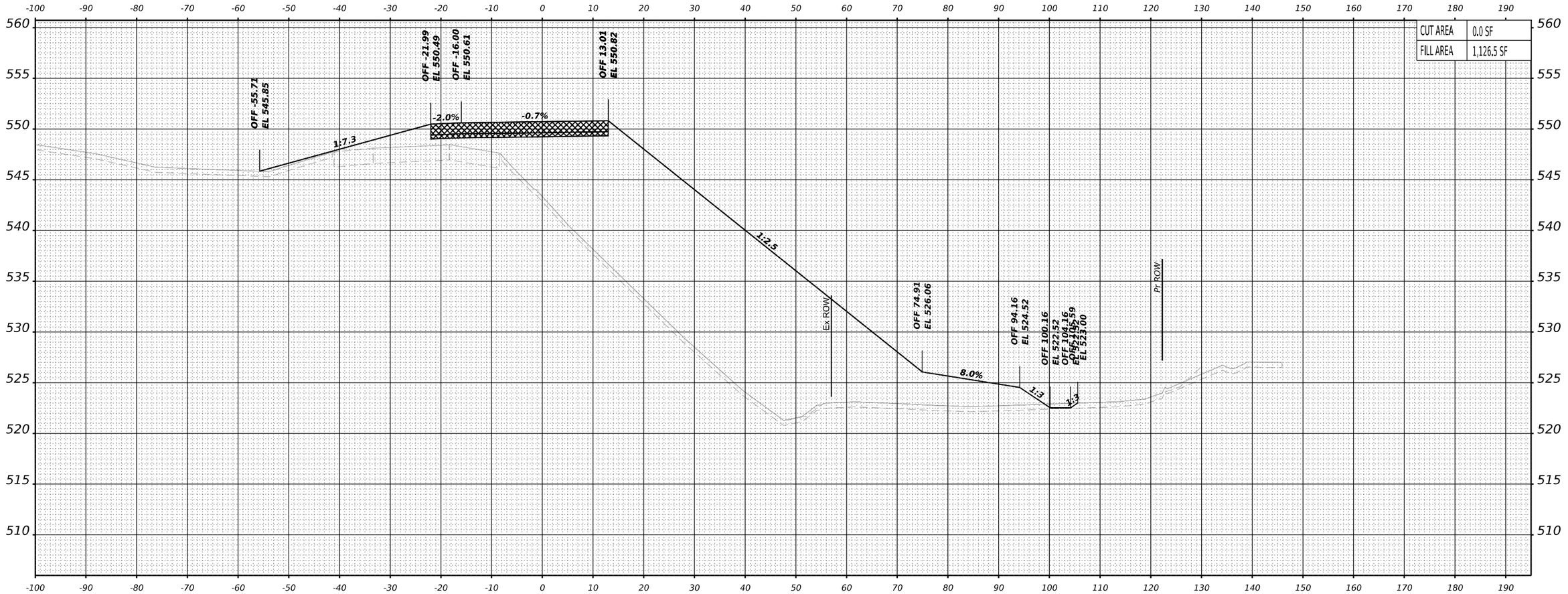

PREVIOUSLY CONSTRUCTED TEMPORARY PAVEMENT

TEMPORARY PAVEMENT TO BE REMOVED IN A LATER STAGE OR CONTRACT

NOTES:
1. PROPOSED DRAINAGE ELEMENTS SHOWN ARE REPRESENTATIVE OF THE FINAL CONDITION. PLEASE REFER TO DRAINAGE PLANS AND EROSION AND SEDIMENT CONTROL PLANS FOR CONSTRUCTION STAGING AND TIMING OF INSTALLATION OF PROPOSED DRAINAGE ELEMENTS.
2. TOPSOIL, EXISTING PAVEMENT, AND TEMPORARY PAVEMENT SHOWN BELOW PROPOSED EMBANKMENT SHALL BE REMOVED PRIOR TO PLACING THE EMBANKMENT.

MODEL: c=3-rampC - 111+50.00 [Sheet]

BURNS McDONNELL

USER NAME = USGP718052	DESIGNED - TG	REVISED -
	DRAWN - TG	REVISED -
PLOT SCALE = 0.16666685 ' / in.	CHECKED - JIR	REVISED -
PLOT DATE = 11/5/2025	DATE - 11/7/2025	REVISED -

STATE OF ILLINOIS
DEPARTMENT OF TRANSPORTATION

CROSS SECTIONS – STAGE 3
TEMP RAMP C

SCALE: 10:H 5:V | SHEET 13 OF 24 SHEETS | STA. | TO STA.

F.A.I. RTE.	SECTION	COUNTY	TOTAL SHEETS	SHEET NO.
80	FAI 80 21 STRUCTURE 2	WILL	1230	1127
		CONTRACT NO. 62R23		
	ILLINOIS	FED. AID PROJECT		

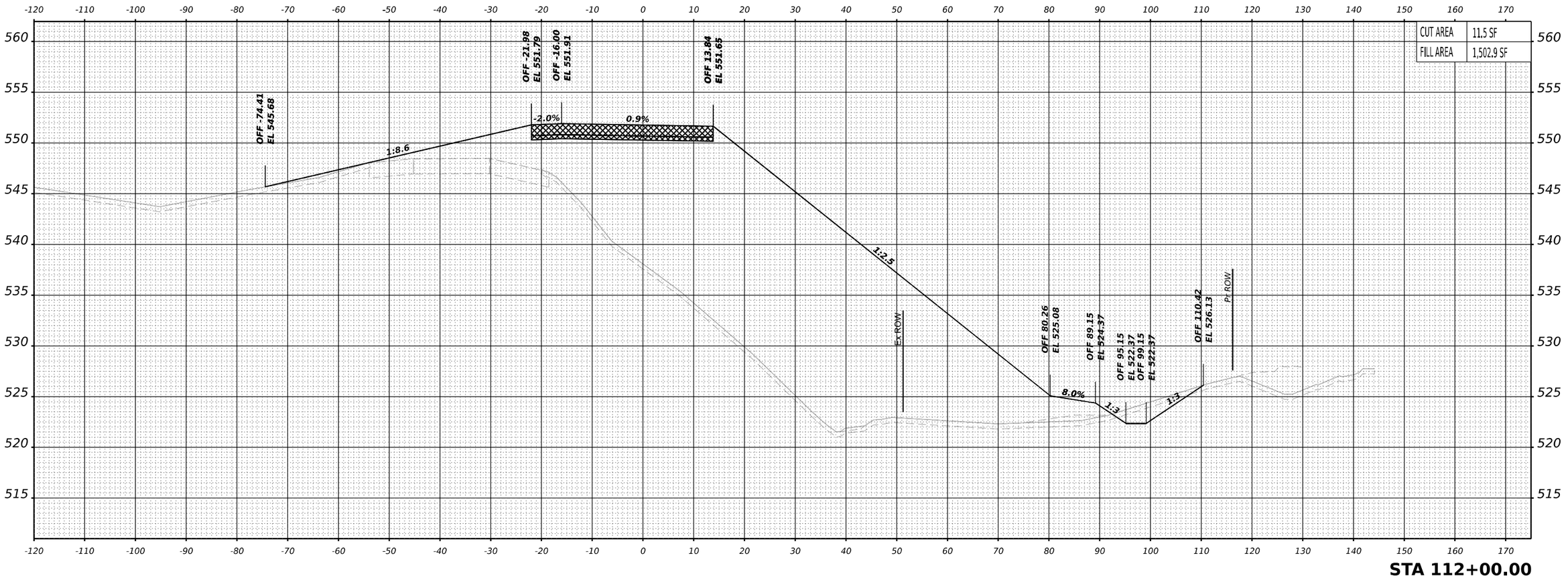

PREVIOUSLY CONSTRUCTED TEMPORARY PAVEMENT

TEMPORARY PAVEMENT TO BE REMOVED IN A LATER STAGE OR CONTRACT

NOTES:
1. PROPOSED DRAINAGE ELEMENTS SHOWN ARE REPRESENTATIVE OF THE FINAL CONDITION. PLEASE REFER TO DRAINAGE PLANS AND EROSION AND SEDIMENT CONTROL PLANS FOR CONSTRUCTION STAGING AND TIMING OF INSTALLATION OF PROPOSED DRAINAGE ELEMENTS.
2. TOPSOIL, EXISTING PAVEMENT, AND TEMPORARY PAVEMENT SHOWN BELOW PROPOSED EMBANKMENT SHALL BE REMOVED PRIOR TO PLACING THE EMBANKMENT.

MODEL: e=3-rampC - 112+00.00 [Sheet]

BURNS McDONNELL

USER NAME = USGP718052	DESIGNED - TG	REVISED -	
	DRAWN - TG	REVISED -	
PLOT SCALE = 0.16666667 ' / in.	CHECKED - JIR	REVISED -	
PLOT DATE = 11/5/2025	DATE - 11/7/2025	REVISED -	

STATE OF ILLINOIS
DEPARTMENT OF TRANSPORTATION

CROSS SECTIONS – STAGE 3
TEMP RAMP C

SCALE: 10:H 5:V | SHEET 14 OF 24 SHEETS | STA. | TO STA.

F.A.I. RTE.	SECTION	COUNTY	TOTAL SHEETS	SHEET NO.
80	FAI 80 21 STRUCTURE 2	WILL	1230	1128
		CONTRACT NO. 62R23		
	ILLINOIS FED. AID PROJECT			

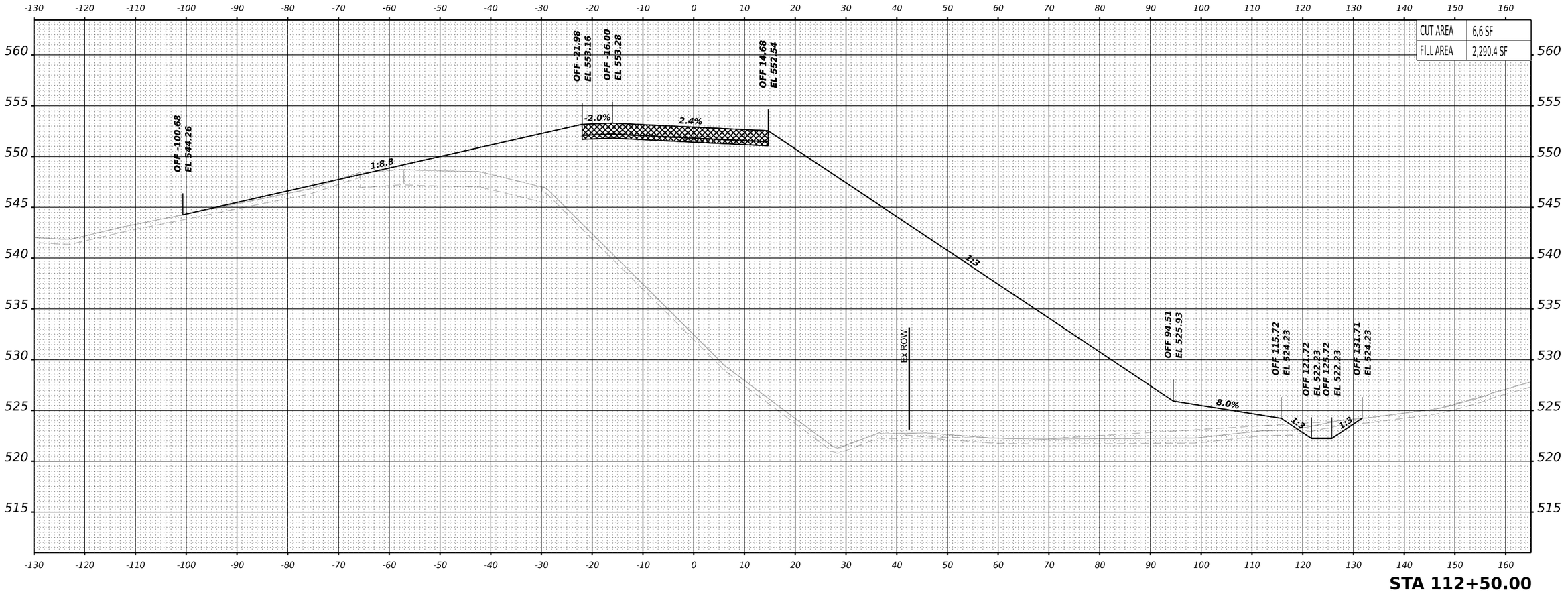

STA 112+50.00

PREVIOUSLY CONSTRUCTED TEMPORARY PAVEMENT

TEMPORARY PAVEMENT TO BE REMOVED IN A LATER STAGE OR CONTRACT

NOTES:
1. PROPOSED DRAINAGE ELEMENTS SHOWN ARE REPRESENTATIVE OF THE FINAL CONDITION. PLEASE REFER TO DRAINAGE PLANS AND EROSION AND SEDIMENT CONTROL PLANS FOR CONSTRUCTION STAGING AND TIMING OF INSTALLATION OF PROPOSED DRAINAGE ELEMENTS.
2. TOPSOIL, EXISTING PAVEMENT, AND TEMPORARY PAVEMENT SHOWN BELOW PROPOSED EMBANKMENT SHALL BE REMOVED PRIOR TO PLACING THE EMBANKMENT.

MODEL: e-s3-rampC - 112+50.00 [Sheet]

BURNS McDONNELL

USER NAME = USGP718052	DESIGNED - TG	REVISED -	
	DRAWN - TG	REVISED -	
PLOT SCALE = 0.16666667 ' / in.	CHECKED - JJR	REVISED -	
PLOT DATE = 11/5/2025	DATE - 11/7/2025	REVISED -	

STATE OF ILLINOIS
DEPARTMENT OF TRANSPORTATION

CROSS SECTIONS – STAGE 3
TEMP RAMP C

SCALE: 10:H 5:V | SHEET 15 OF 24 SHEETS | STA. | TO STA.

F.A.I. RTE.	SECTION	COUNTY	TOTAL SHEETS	SHEET NO.
80	FAI 80 21 STRUCTURE 2	WILL	1230	1129
		CONTRACT NO. 62R23		
	ILLINOIS	FED. AID PROJECT		

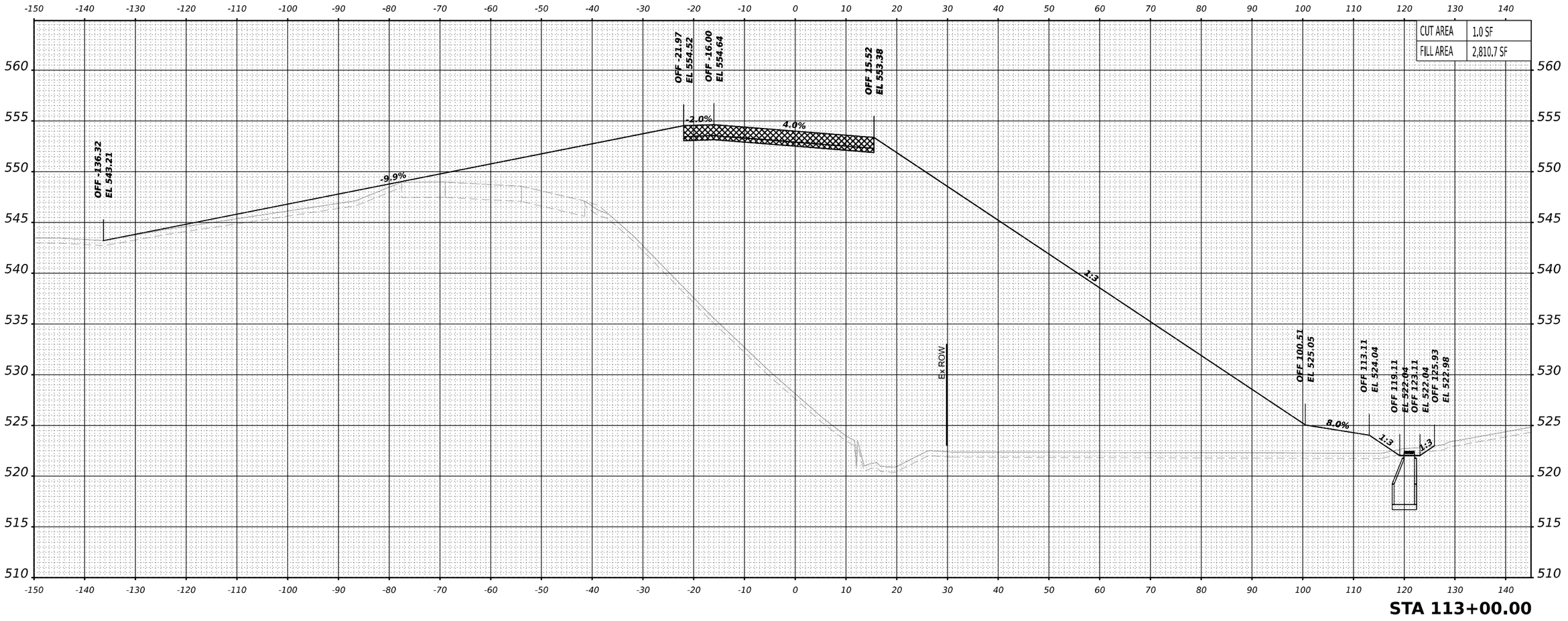

STA 113+00.00

PREVIOUSLY CONSTRUCTED TEMPORARY PAVEMENT

TEMPORARY PAVEMENT TO BE REMOVED IN A LATER STAGE OR CONTRACT

NOTES:
1. PROPOSED DRAINAGE ELEMENTS SHOWN ARE REPRESENTATIVE OF THE FINAL CONDITION. PLEASE REFER TO DRAINAGE PLANS AND EROSION AND SEDIMENT CONTROL PLANS FOR CONSTRUCTION STAGING AND TIMING OF INSTALLATION OF PROPOSED DRAINAGE ELEMENTS.
2. TOPSOIL, EXISTING PAVEMENT, AND TEMPORARY PAVEMENT SHOWN BELOW PROPOSED EMBANKMENT SHALL BE REMOVED PRIOR TO PLACING THE EMBANKMENT.

MODEL: c-s3-rampC - 113+00.00 [Sheet]

BURNS McDONNELL

USER NAME = USGP718052	DESIGNED - TG	REVISED -
	DRAWN - TG	REVISED -
PLOT SCALE = 0.16666667 ' / in.	CHECKED - JIR	REVISED -
PLOT DATE = 11/5/2025	DATE - 11/7/2025	REVISED -

STATE OF ILLINOIS
DEPARTMENT OF TRANSPORTATION

CROSS SECTIONS – STAGE 3
TEMP RAMP C

SCALE: 10:H 5:V | SHEET 16 OF 24 SHEETS | STA. | TO STA.

F.A.I. RTE.	SECTION	COUNTY	TOTAL SHEETS	SHEET NO.
80	FAI 80 21 STRUCTURE 2	WILL	1230	1130
		CONTRACT NO. 62R23		
	ILLINOIS FED. AID PROJECT			

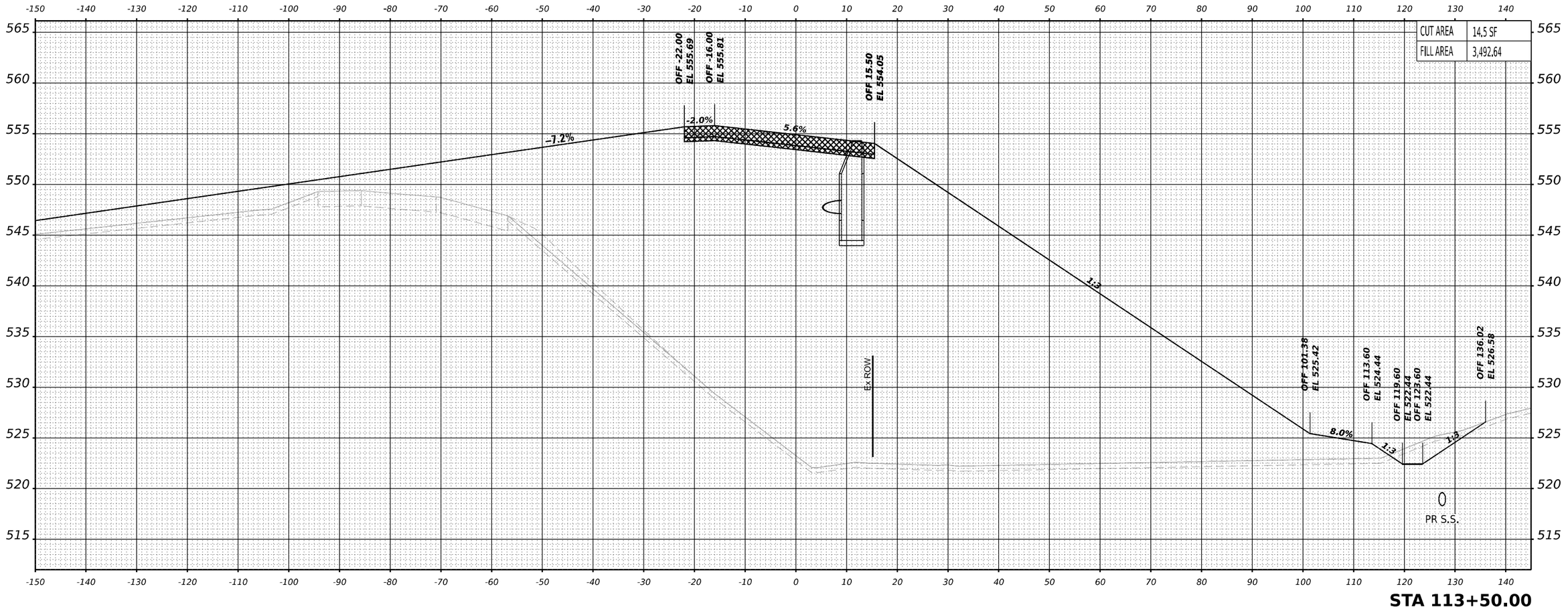

PREVIOUSLY CONSTRUCTED TEMPORARY PAVEMENT

TEMPORARY PAVEMENT TO BE REMOVED IN A LATER STAGE OR CONTRACT

NOTES:
1. PROPOSED DRAINAGE ELEMENTS SHOWN ARE REPRESENTATIVE OF THE FINAL CONDITION. PLEASE REFER TO DRAINAGE PLANS AND EROSION AND SEDIMENT CONTROL PLANS FOR CONSTRUCTION STAGING AND TIMING OF INSTALLATION OF PROPOSED DRAINAGE ELEMENTS.
2. TOPSOIL, EXISTING PAVEMENT, AND TEMPORARY PAVEMENT SHOWN BELOW PROPOSED EMBANKMENT SHALL BE REMOVED PRIOR TO PLACING THE EMBANKMENT.

MODEL: e-s3-rampC - 113+50.00 [Sheet]

BURNS McDONNELL

USER NAME = USGP718052	DESIGNED - TG	REVISED -	
	DRAWN - TG	REVISED -	
PLOT SCALE = 0.16666667 ' / in.	CHECKED - JJR	REVISED -	
PLOT DATE = 11/5/2025	DATE - 11/7/2025	REVISED -	

STATE OF ILLINOIS
DEPARTMENT OF TRANSPORTATION

CROSS SECTIONS – STAGE 3
TEMP RAMP C

SCALE: 10:H 5:V | SHEET 17 OF 24 SHEETS | STA. | TO STA.

F.A.I. RTE.	SECTION	COUNTY	TOTAL SHEETS	SHEET NO.
80	FAI 80 21 STRUCTURE 2	WILL	1230	1131
		CONTRACT NO. 62R23		
		ILLINOIS	FED. AID PROJECT	

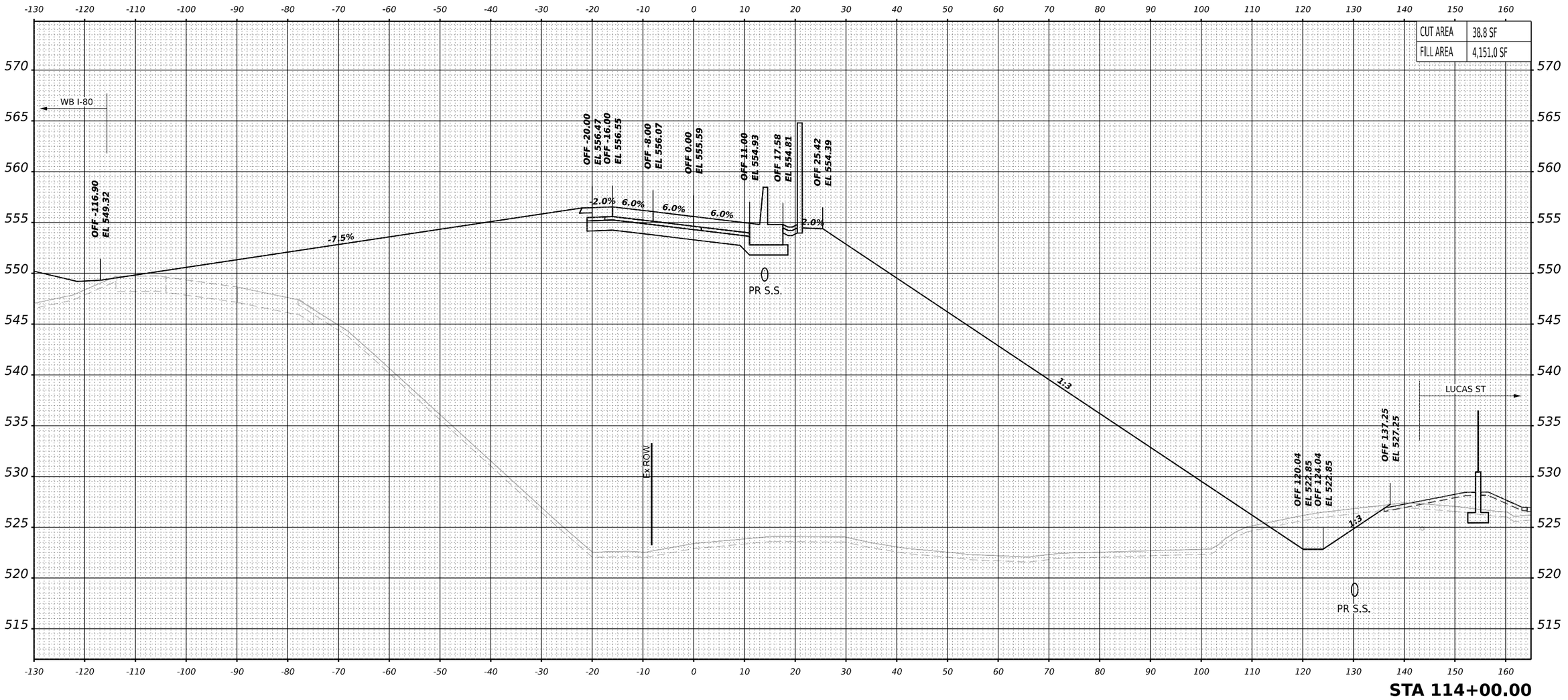

PREVIOUSLY CONSTRUCTED TEMPORARY PAVEMENT

TEMPORARY PAVEMENT TO BE REMOVED IN A LATER STAGE OR CONTRACT

NOTES:
1. PROPOSED DRAINAGE ELEMENTS SHOWN ARE REPRESENTATIVE OF THE FINAL CONDITION. PLEASE REFER TO DRAINAGE PLANS AND EROSION AND SEDIMENT CONTROL PLANS FOR CONSTRUCTION STAGING AND TIMING OF INSTALLATION OF PROPOSED DRAINAGE ELEMENTS.
2. TOPSOIL, EXISTING PAVEMENT, AND TEMPORARY PAVEMENT SHOWN BELOW PROPOSED EMBANKMENT SHALL BE REMOVED PRIOR TO PLACING THE EMBANKMENT.

MODEL: e-s3-rampC - 114+00.00 [Sheet]

BURNS McDONNELL

USER NAME = USGP718052	DESIGNED - TG	REVISED -	
	DRAWN - TG	REVISED -	
PLOT SCALE = 0.16666667 ' / in.	CHECKED - JIR	REVISED -	
PLOT DATE = 11/5/2025	DATE - 11/7/2025	REVISED -	

STATE OF ILLINOIS
DEPARTMENT OF TRANSPORTATION

CROSS SECTIONS – STAGE 3
TEMP RAMP C

SCALE: 10:H 5:V | SHEET 18 OF 24 SHEETS | STA. | TO STA.

F.A.I. RTE.	SECTION	COUNTY	TOTAL SHEETS	SHEET NO.
80	FAI 80 21 STRUCTURE 2	WILL	1230	1132
		CONTRACT NO. 62R23		
	ILLINOIS	FED. AID PROJECT		

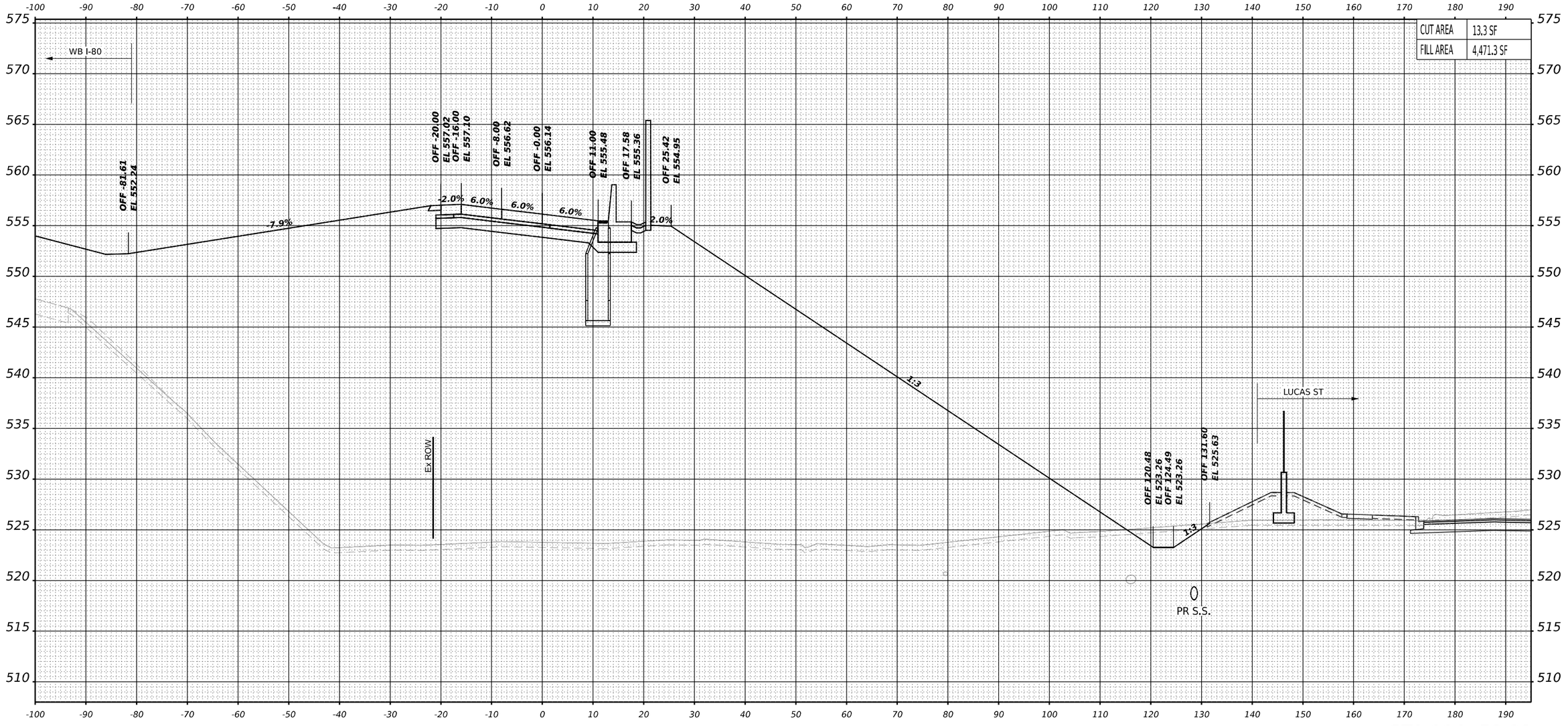

PREVIOUSLY CONSTRUCTED TEMPORARY PAVEMENT

TEMPORARY PAVEMENT TO BE REMOVED IN A LATER STAGE OR CONTRACT

NOTES:
1. PROPOSED DRAINAGE ELEMENTS SHOWN ARE REPRESENTATIVE OF THE FINAL CONDITION. PLEASE REFER TO DRAINAGE PLANS AND EROSION AND SEDIMENT CONTROL PLANS FOR CONSTRUCTION STAGING AND TIMING OF INSTALLATION OF PROPOSED DRAINAGE ELEMENTS.
2. TOPSOIL, EXISTING PAVEMENT, AND TEMPORARY PAVEMENT SHOWN BELOW PROPOSED EMBANKMENT SHALL BE REMOVED PRIOR TO PLACING THE EMBANKMENT.

MODEL: e-s3-rampC - 114+50.00 [Sheet]

BURNS McDONNELL

USER NAME = USGP718052	DESIGNED - TG	REVISED -	
	DRAWN - TG	REVISED -	
PLOT SCALE = 0.16666685 ' / in.	CHECKED - JJR	REVISED -	
PLOT DATE = 11/5/2025	DATE - 11/7/2025	REVISED -	

STATE OF ILLINOIS
DEPARTMENT OF TRANSPORTATION

CROSS SECTIONS – STAGE 3
TEMP RAMP C

SCALE: 10:H 5:V | SHEET 19 OF 24 SHEETS | STA. | TO STA.

F.A.I. RTE.	SECTION	COUNTY	TOTAL SHEETS	SHEET NO.
80	FAI 80 21 STRUCTURE 2	WILL	1230	1133
		CONTRACT NO. 62R23		
		ILLINOIS	FED. AID PROJECT	

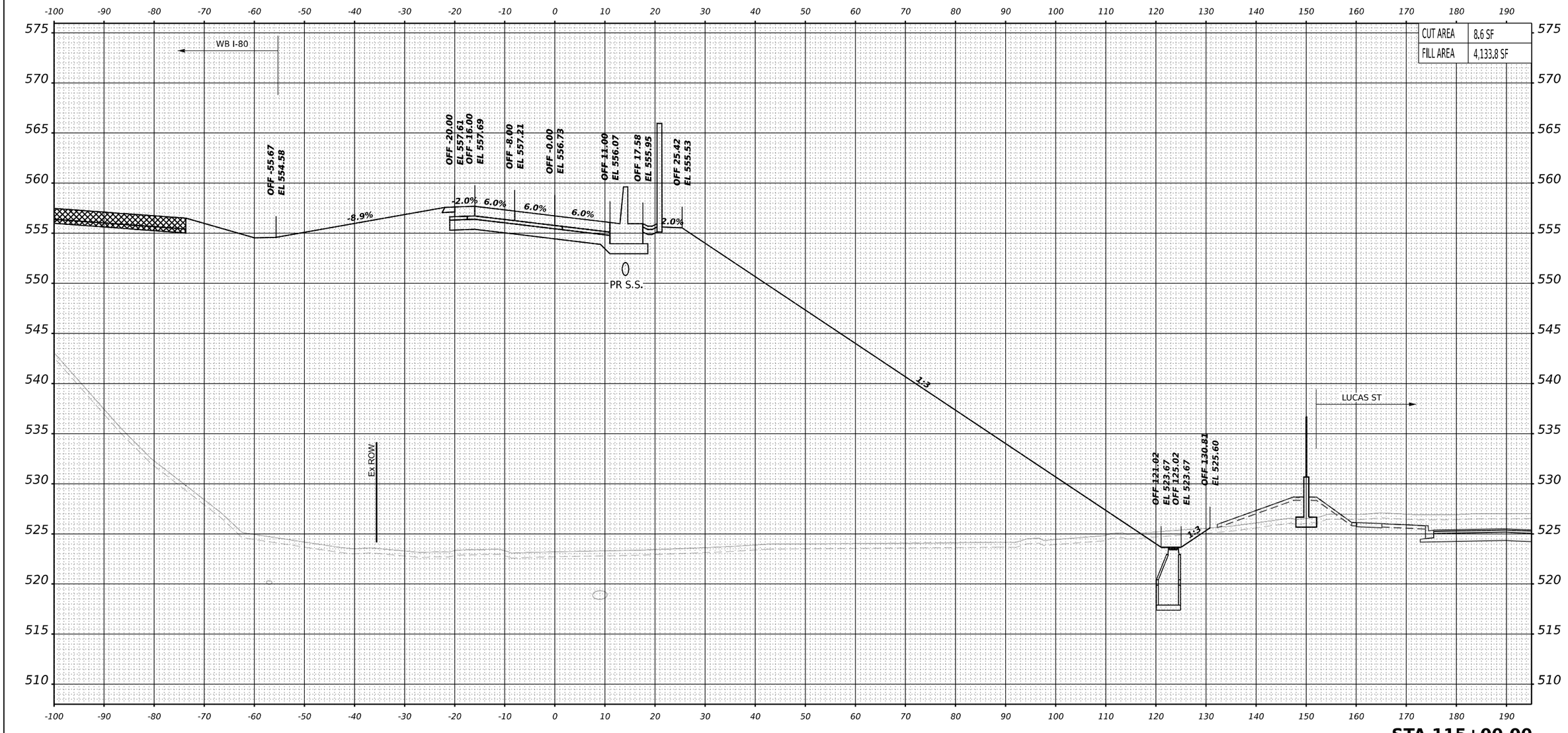

PREVIOUSLY CONSTRUCTED TEMPORARY PAVEMENT

TEMPORARY PAVEMENT TO BE REMOVED IN A LATER STAGE OR CONTRACT

NOTES:
1. PROPOSED DRAINAGE ELEMENTS SHOWN ARE REPRESENTATIVE OF THE FINAL CONDITION. PLEASE REFER TO DRAINAGE PLANS AND EROSION AND SEDIMENT CONTROL PLANS FOR CONSTRUCTION STAGING AND TIMING OF INSTALLATION OF PROPOSED DRAINAGE ELEMENTS.
2. TOPSOIL, EXISTING PAVEMENT, AND TEMPORARY PAVEMENT SHOWN BELOW PROPOSED EMBANKMENT SHALL BE REMOVED PRIOR TO PLACING THE EMBANKMENT.

MODEL: e-s3-rampC - 115+00.00 [Sheet]

BURNS McDONNELL

USER NAME = USGP718052	DESIGNED - TG	REVISED -	
	DRAWN - TG	REVISED -	
PLOT SCALE = 0.16666685 ' / in.	CHECKED - JJR	REVISED -	
PLOT DATE = 11/5/2025	DATE - 11/7/2025	REVISED -	

STATE OF ILLINOIS
DEPARTMENT OF TRANSPORTATION

CROSS SECTIONS – STAGE 3
TEMP RAMP C

SCALE: 10:H 5:V | SHEET 20 OF 24 SHEETS | STA. | TO STA.

F.A.I. RTE.	SECTION	COUNTY	TOTAL SHEETS	SHEET NO.
80	FAI 80 21 STRUCTURE 2	WILL	1230	1134
		CONTRACT NO. 62R23		
		ILLINOIS	FED. AID PROJECT	

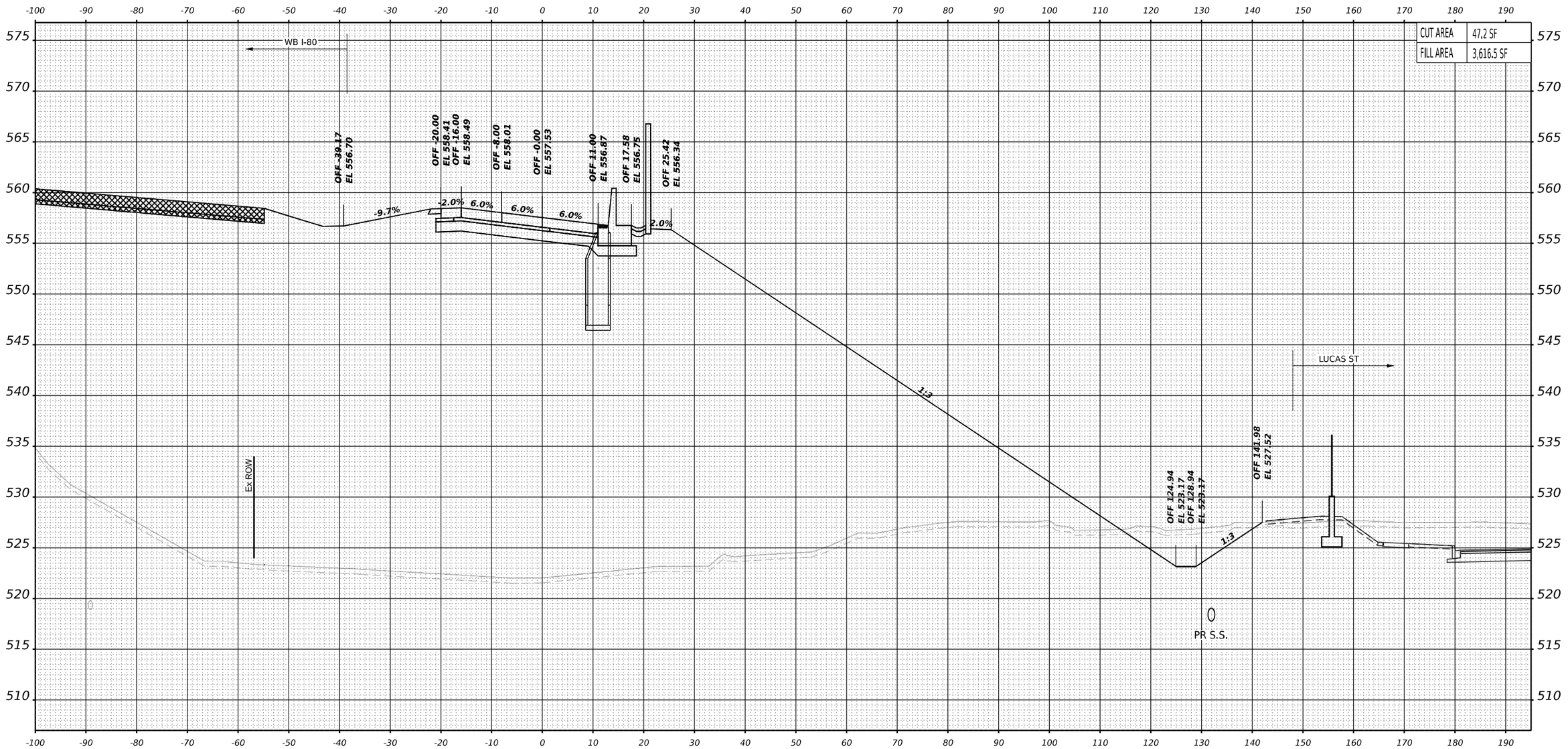

STA 115+50.00

PREVIOUSLY CONSTRUCTED TEMPORARY PAVEMENT

TEMPORARY PAVEMENT TO BE REMOVED IN A LATER STAGE OR CONTRACT

NOTES:
1. PROPOSED DRAINAGE ELEMENTS SHOWN ARE REPRESENTATIVE OF THE FINAL CONDITION. PLEASE REFER TO DRAINAGE PLANS AND EROSION AND SEDIMENT CONTROL PLANS FOR CONSTRUCTION STAGING AND TIMING OF INSTALLATION OF PROPOSED DRAINAGE ELEMENTS.
2. TOPSOIL, EXISTING PAVEMENT, AND TEMPORARY PAVEMENT SHOWN BELOW PROPOSED EMBANKMENT SHALL BE REMOVED PRIOR TO PLACING THE EMBANKMENT.

MODEL: c-s3-rampC - 115+50.00 [Sheet]

BURNS McDONNELL

USER NAME = USGP718052	DESIGNED - TG	REVISED -	
	DRAWN - TG	REVISED -	
PLOT SCALE = 0.16666685 ' / in.	CHECKED - JIR	REVISED -	
PLOT DATE = 11/5/2025	DATE - 11/7/2025	REVISED -	

STATE OF ILLINOIS
DEPARTMENT OF TRANSPORTATION

CROSS SECTIONS – STAGE 3
TEMP RAMP C

SCALE: 10:H 5:V | SHEET 21 OF 24 SHEETS | STA. | TO STA.

F.A.I. RTE.	SECTION	COUNTY	TOTAL SHEETS	SHEET NO.
80	FAI 80 21 STRUCTURE 2	WILL	1230	1135
		CONTRACT NO. 62R23		
	ILLINOIS	FED. AID PROJECT		

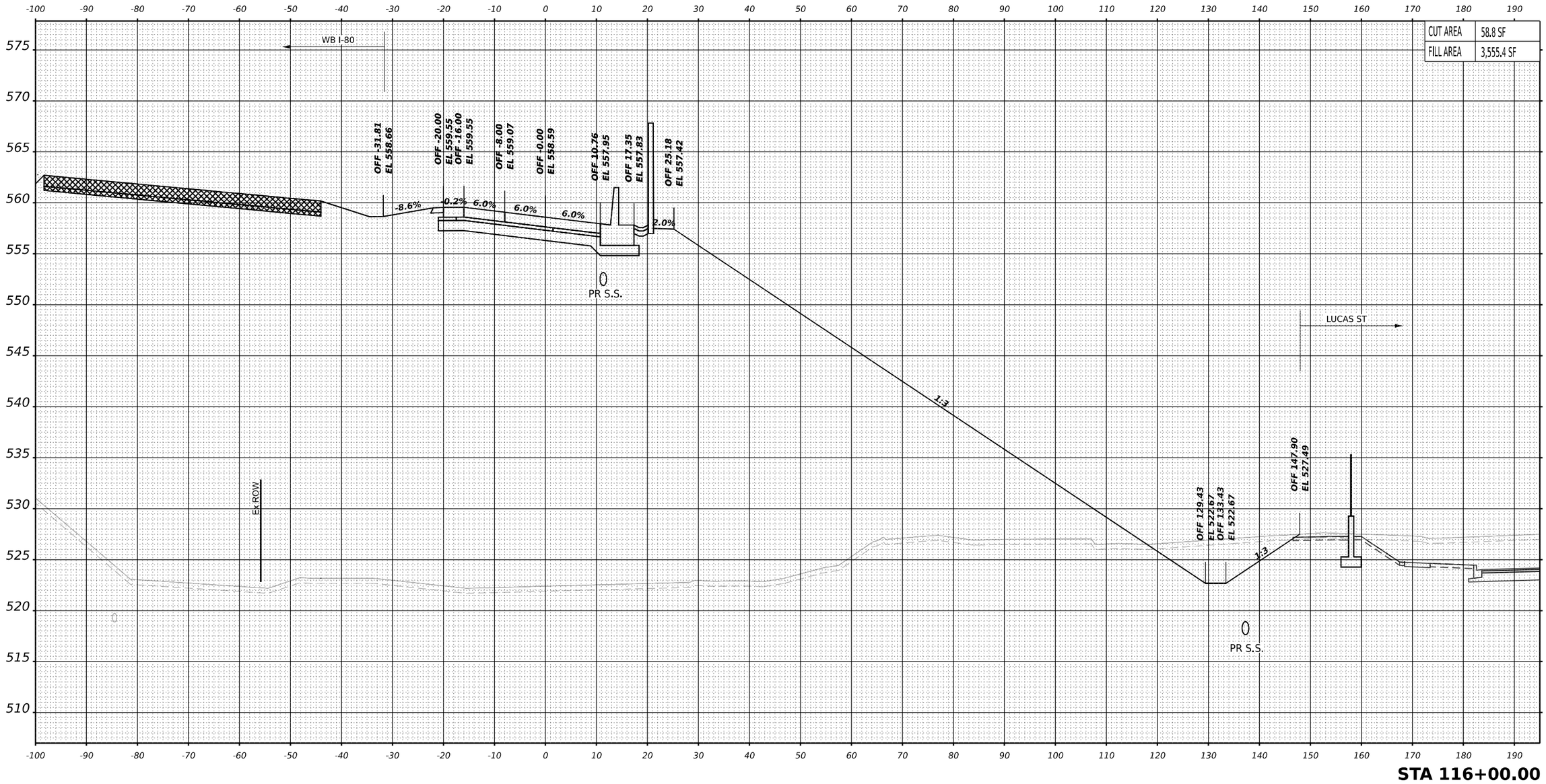

STA 116+00.00

PREVIOUSLY CONSTRUCTED TEMPORARY PAVEMENT

TEMPORARY PAVEMENT TO BE REMOVED IN A LATER STAGE OR CONTRACT

NOTES:
1. PROPOSED DRAINAGE ELEMENTS SHOWN ARE REPRESENTATIVE OF THE FINAL CONDITION. PLEASE REFER TO DRAINAGE PLANS AND EROSION AND SEDIMENT CONTROL PLANS FOR CONSTRUCTION STAGING AND TIMING OF INSTALLATION OF PROPOSED DRAINAGE ELEMENTS.
2. TOPSOIL, EXISTING PAVEMENT, AND TEMPORARY PAVEMENT SHOWN BELOW PROPOSED EMBANKMENT SHALL BE REMOVED PRIOR TO PLACING THE EMBANKMENT.

MODEL: e-s3-rampC - 116+00.00 [Sheet]

BURNS McDONNELL

USER NAME = USGP718052	DESIGNED - TG	REVISED -	
	DRAWN - TG	REVISED -	
PLOT SCALE = 0.16666667 ' / in.	CHECKED - JIR	REVISED -	
PLOT DATE = 11/5/2025	DATE - 11/7/2025	REVISED -	

STATE OF ILLINOIS
DEPARTMENT OF TRANSPORTATION

CROSS SECTIONS – STAGE 3
TEMP RAMP C

SCALE: 10:H 5:V | SHEET 22 OF 24 SHEETS | STA. | TO STA.

F.A.I. RTE.	SECTION	COUNTY	TOTAL SHEETS	SHEET NO.
80	FAI 80 21 STRUCTURE 2	WILL	1230	1136
		CONTRACT NO. 62R23		
	ILLINOIS	FED. AID PROJECT		

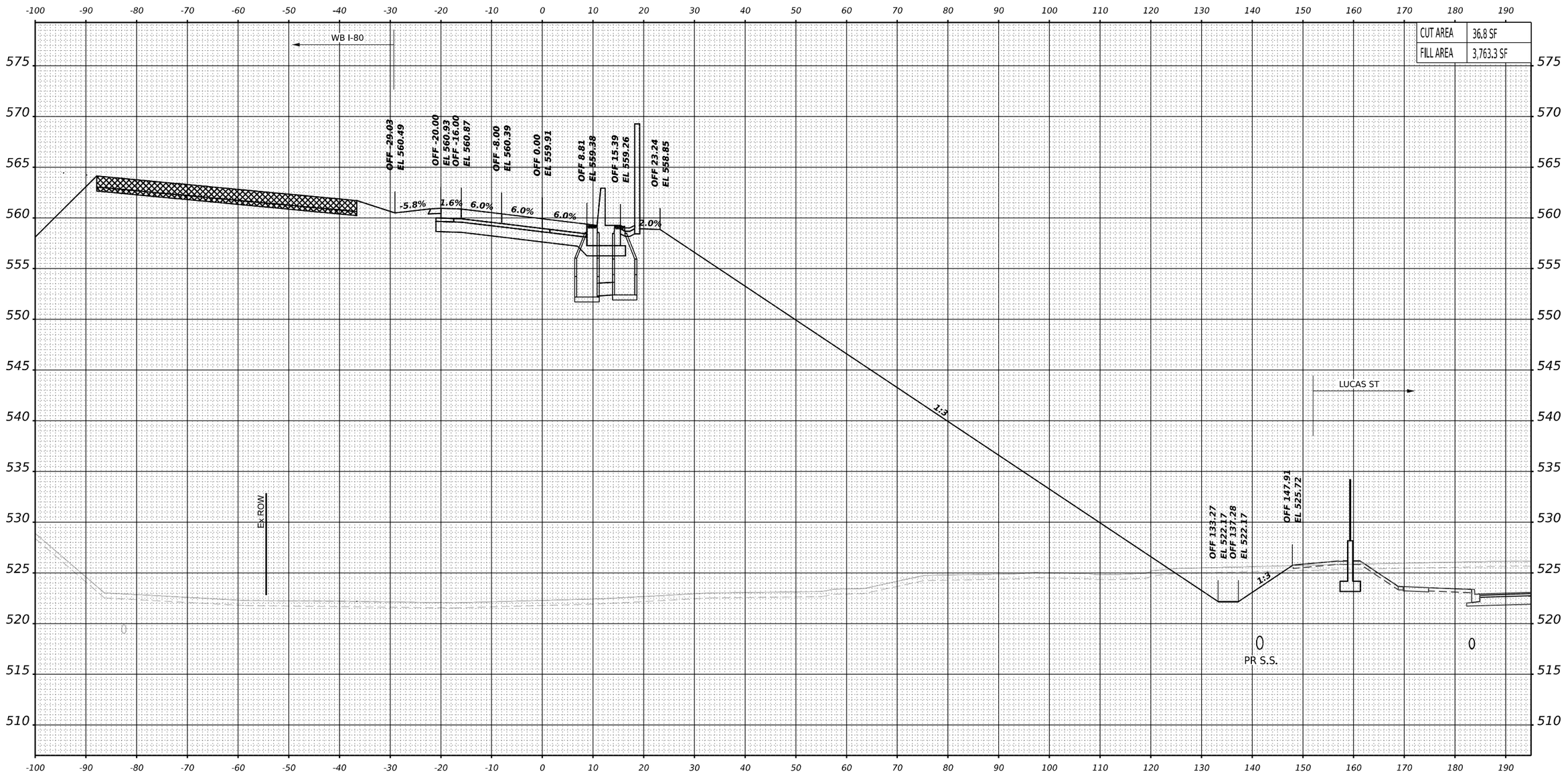

PREVIOUSLY CONSTRUCTED TEMPORARY PAVEMENT

TEMPORARY PAVEMENT TO BE REMOVED IN A LATER STAGE OR CONTRACT

NOTES:
1. PROPOSED DRAINAGE ELEMENTS SHOWN ARE REPRESENTATIVE OF THE FINAL CONDITION. PLEASE REFER TO DRAINAGE PLANS AND EROSION AND SEDIMENT CONTROL PLANS FOR CONSTRUCTION STAGING AND TIMING OF INSTALLATION OF PROPOSED DRAINAGE ELEMENTS.
2. TOPSOIL, EXISTING PAVEMENT, AND TEMPORARY PAVEMENT SHOWN BELOW PROPOSED EMBANKMENT SHALL BE REMOVED PRIOR TO PLACING THE EMBANKMENT.

MODEL: c-s3-rampC - 116+50.00 [Sheet]

BURNS McDONNELL

USER NAME = USGP718052	DESIGNED - TG	REVISED -	
	DRAWN - TG	REVISED -	
PLOT SCALE = 0.16666685 ' / in.	CHECKED - JIR	REVISED -	
PLOT DATE = 11/5/2025	DATE - 11/7/2025	REVISED -	

STATE OF ILLINOIS
DEPARTMENT OF TRANSPORTATION

CROSS SECTIONS – STAGE 3
TEMP RAMP C

SCALE: 10:H 5:V | SHEET 23 OF 24 SHEETS | STA. | TO STA.

F.A.I. RTE.	SECTION	COUNTY	TOTAL SHEETS	SHEET NO.
80	FAI 80 21 STRUCTURE 2	WILL	1230	1137
		CONTRACT NO. 62R23		
	ILLINOIS	FED. AID PROJECT		

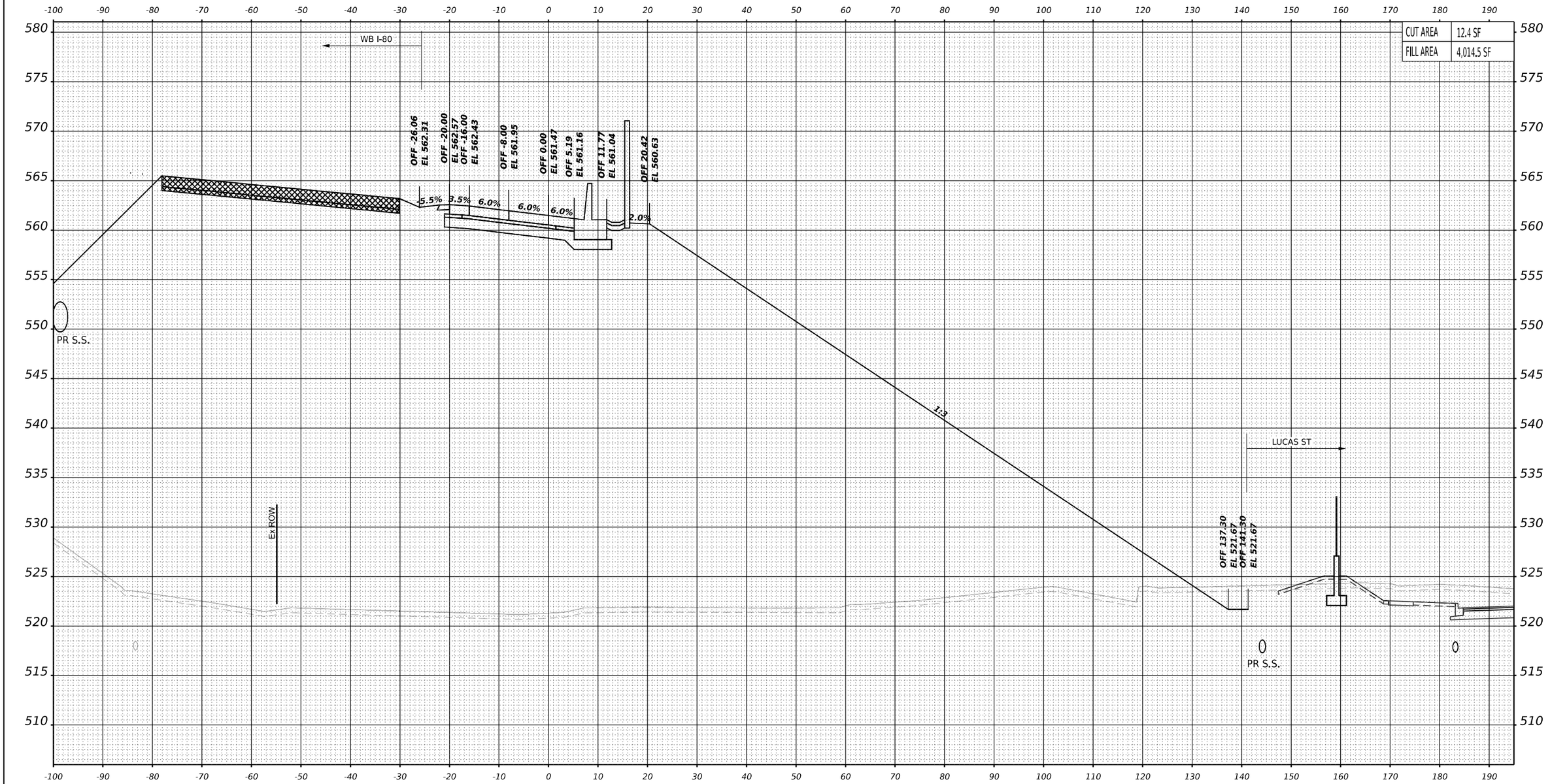

STA 117+00.00

PREVIOUSLY CONSTRUCTED TEMPORARY PAVEMENT

TEMPORARY PAVEMENT TO BE REMOVED IN A LATER STAGE OR CONTRACT

NOTES:
1. PROPOSED DRAINAGE ELEMENTS SHOWN ARE REPRESENTATIVE OF THE FINAL CONDITION. PLEASE REFER TO DRAINAGE PLANS AND EROSION AND SEDIMENT CONTROL PLANS FOR CONSTRUCTION STAGING AND TIMING OF INSTALLATION OF PROPOSED DRAINAGE ELEMENTS.
2. TOPSOIL, EXISTING PAVEMENT, AND TEMPORARY PAVEMENT SHOWN BELOW PROPOSED EMBANKMENT SHALL BE REMOVED PRIOR TO PLACING THE EMBANKMENT.

MODEL: e-s3-rampC - 117+00.00 [Sheet]

BURNS McDONNELL

USER NAME = USGP718052	DESIGNED - TG	REVISED -	
	DRAWN - TG	REVISED -	
PLOT SCALE = 0.16666685 ' / in.	CHECKED - JJR	REVISED -	
PLOT DATE = 11/5/2025	DATE - 11/7/2025	REVISED -	

STATE OF ILLINOIS
DEPARTMENT OF TRANSPORTATION

CROSS SECTIONS – STAGE 3
TEMP RAMP C

SCALE: 10:H 5:V | SHEET 24 OF 24 SHEETS | STA. | TO STA.

F.A.I. RTE.	SECTION	COUNTY	TOTAL SHEETS	SHEET NO.
80	FAI 80 21 STRUCTURE 2	WILL	1230	1138
		CONTRACT NO. 62R23		
	ILLINOIS	FED. AID PROJECT		

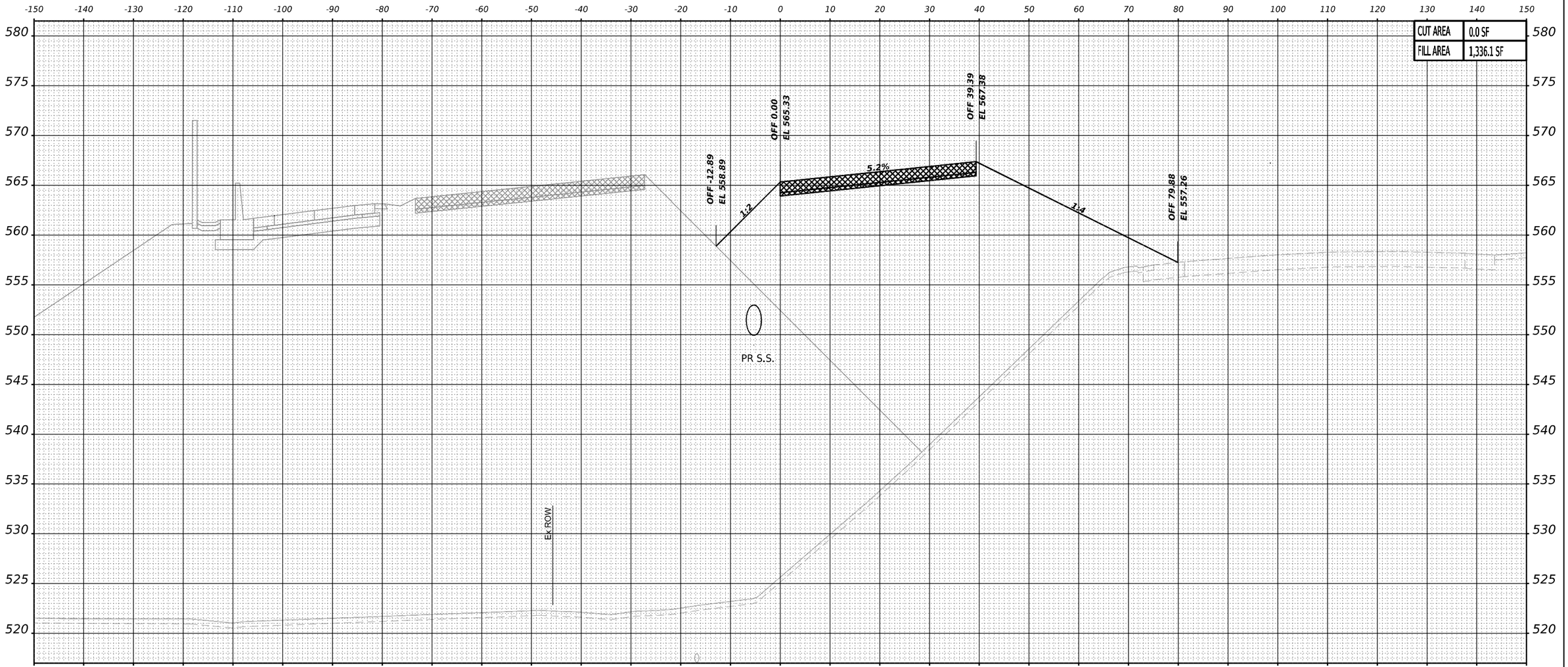

PREVIOUSLY CONSTRUCTED TEMPORARY PAVEMENT

TEMPORARY PAVEMENT TO BE REMOVED IN A LATER STAGE OR CONTRACT

NOTES:
1. PROPOSED DRAINAGE ELEMENTS SHOWN ARE REPRESENTATIVE OF THE FINAL CONDITION. PLEASE REFER TO DRAINAGE PLANS AND EROSION AND SEDIMENT CONTROL PLANS FOR CONSTRUCTION STAGING AND TIMING OF INSTALLATION OF PROPOSED DRAINAGE ELEMENTS.
2. TOPSOIL, EXISTING PAVEMENT, AND TEMPORARY PAVEMENT SHOWN BELOW PROPOSED EMBANKMENT SHALL BE REMOVED PRIOR TO PLACING THE EMBANKMENT.

STA 60+50.00

MODEL: E-S4-mainline - A 60+50.00 [Sheet]

BURNS McDONNELL

USER NAME = USGP718052	DESIGNED - TG	REVISED -	
	DRAWN - TG	REVISED -	
PLOT SCALE = 0.16666667 ' / in.	CHECKED - JIR	REVISED -	
PLOT DATE = 11/5/2025	DATE - 11/7/2025	REVISED -	

STATE OF ILLINOIS
DEPARTMENT OF TRANSPORTATION

CROSS SECTIONS – STAGE 4
I–80 MAINLINE

SCALE: 10:H 5:V | SHEET 1 OF 20 SHEETS | STA. | TO STA.

F.A.I. RTE.	SECTION	COUNTY	TOTAL SHEETS	SHEET NO.
80	FAI 80 21 STRUCTURE 2	WILL	1230	1139
		CONTRACT NO. 62R23		
		ILLINOIS	FED. AID PROJECT	

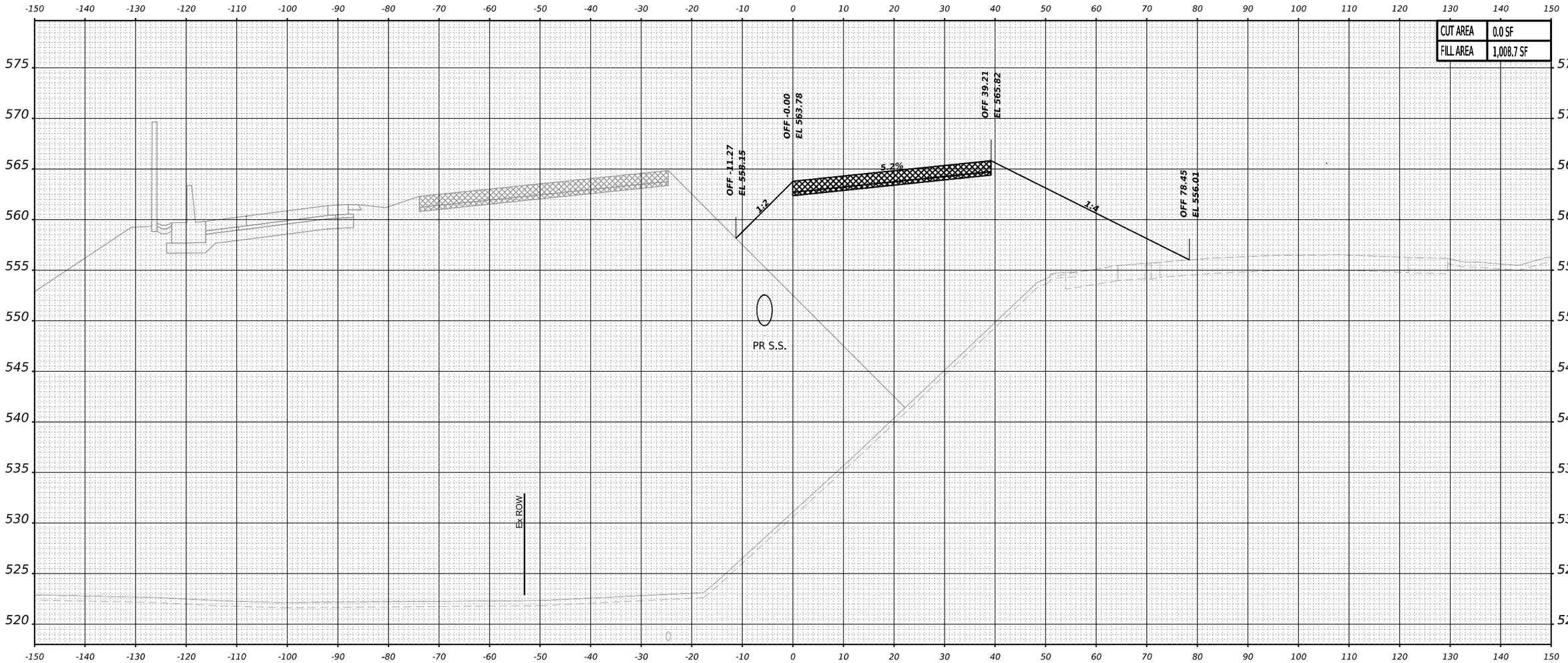

PREVIOUSLY CONSTRUCTED TEMPORARY PAVEMENT

TEMPORARY PAVEMENT TO BE REMOVED IN A LATER STAGE OR CONTRACT

NOTES:
1. PROPOSED DRAINAGE ELEMENTS SHOWN ARE REPRESENTATIVE OF THE FINAL CONDITION. PLEASE REFER TO DRAINAGE PLANS AND EROSION AND SEDIMENT CONTROL PLANS FOR CONSTRUCTION STAGING AND TIMING OF INSTALLATION OF PROPOSED DRAINAGE ELEMENTS.
2. TOPSOIL, EXISTING PAVEMENT, AND TEMPORARY PAVEMENT SHOWN BELOW PROPOSED EMBANKMENT SHALL BE REMOVED PRIOR TO PLACING THE EMBANKMENT.

STA 61+00.00

MODEL: E-54-mainline - A 61+00.00 [Sheet]

BURNS McDONNELL

USER NAME = USGP718052	DESIGNED - TG	REVISED -
	DRAWN - TG	REVISED -
PLOT SCALE = 0.16666667 ' / in.	CHECKED - JIR	REVISED -
PLOT DATE = 11/5/2025	DATE - 11/7/2025	REVISED -

STATE OF ILLINOIS
DEPARTMENT OF TRANSPORTATION

CROSS SECTIONS – STAGE 4
I–80 MAINLINE

SCALE: 10:H 5:V | SHEET 2 OF 20 SHEETS | STA. | TO STA.

F.A.I. RTE.	SECTION	COUNTY	TOTAL SHEETS	SHEET NO.
80	FAI 80 21 STRUCTURE 2	WILL	1230	1140
		CONTRACT NO. 62R23		
	ILLINOIS	FED. AID PROJECT		

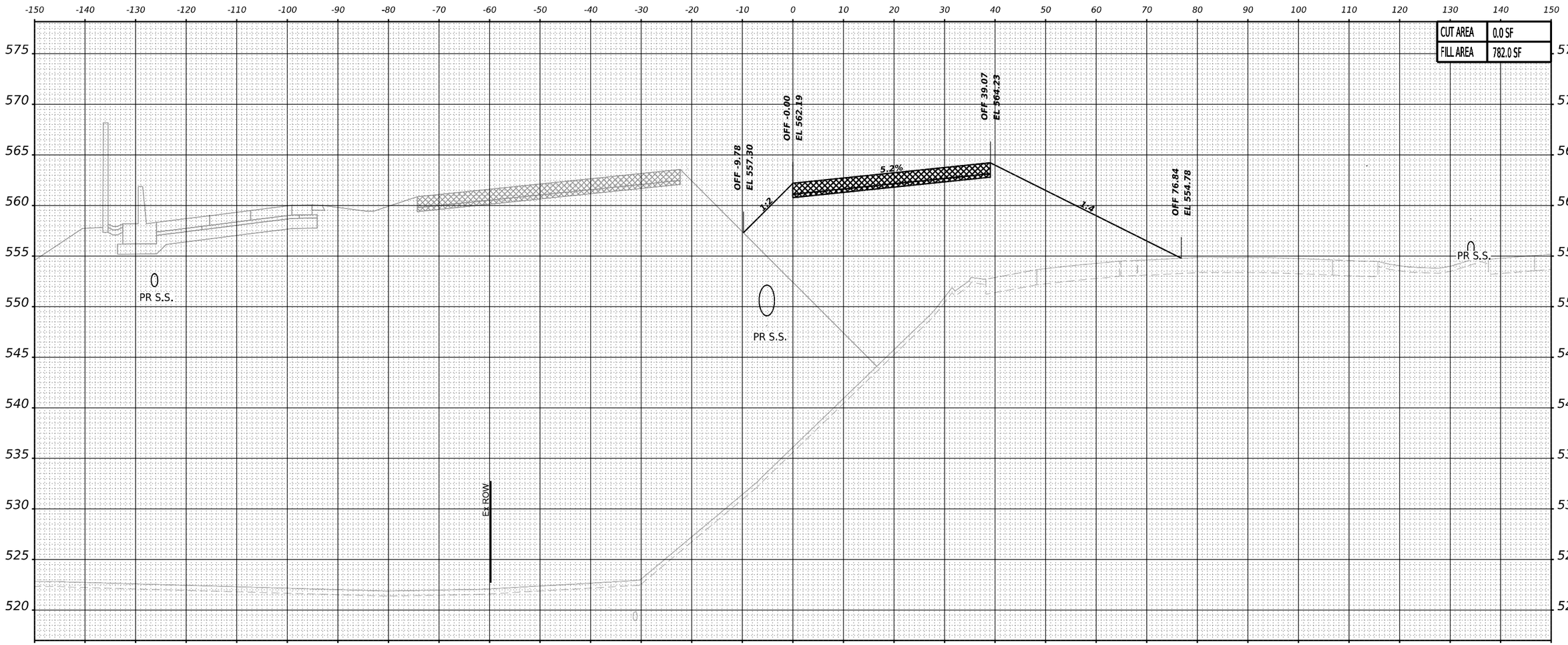

PREVIOUSLY CONSTRUCTED TEMPORARY PAVEMENT

TEMPORARY PAVEMENT TO BE REMOVED IN A LATER STAGE OR CONTRACT

NOTES:
1. PROPOSED DRAINAGE ELEMENTS SHOWN ARE REPRESENTATIVE OF THE FINAL CONDITION. PLEASE REFER TO DRAINAGE PLANS AND EROSION AND SEDIMENT CONTROL PLANS FOR CONSTRUCTION STAGING AND TIMING OF INSTALLATION OF PROPOSED DRAINAGE ELEMENTS.
2. TOPSOIL, EXISTING PAVEMENT, AND TEMPORARY PAVEMENT SHOWN BELOW PROPOSED EMBANKMENT SHALL BE REMOVED PRIOR TO PLACING THE EMBANKMENT.

STA 61+50.00

MODEL: F-54-mainline - A 61+50.00 [Sheet]

BURNS McDONNELL

USER NAME = USGP718052	DESIGNED - TG	REVISED -	STATE OF ILLINOIS DEPARTMENT OF TRANSPORTATION	CROSS SECTIONS – STAGE 4 I–80 MAINLINE
	DRAWN - TG	REVISED -		
PLOT SCALE = 0.16666667 ' / in.	CHECKED - JIR	REVISED -		SCALE: 10:H 5:V SHEET 3 OF 20 SHEETS STA. TO STA.
PLOT DATE = 11/5/2025	DATE - 11/7/2025	REVISED -		

F.A.I. RTE.	SECTION	COUNTY	TOTAL SHEETS	SHEET NO.
80	FAI 80 21 STRUCTURE 2	WILL	1230	1141
		CONTRACT NO. 62R23		
	ILLINOIS FED. AID PROJECT			

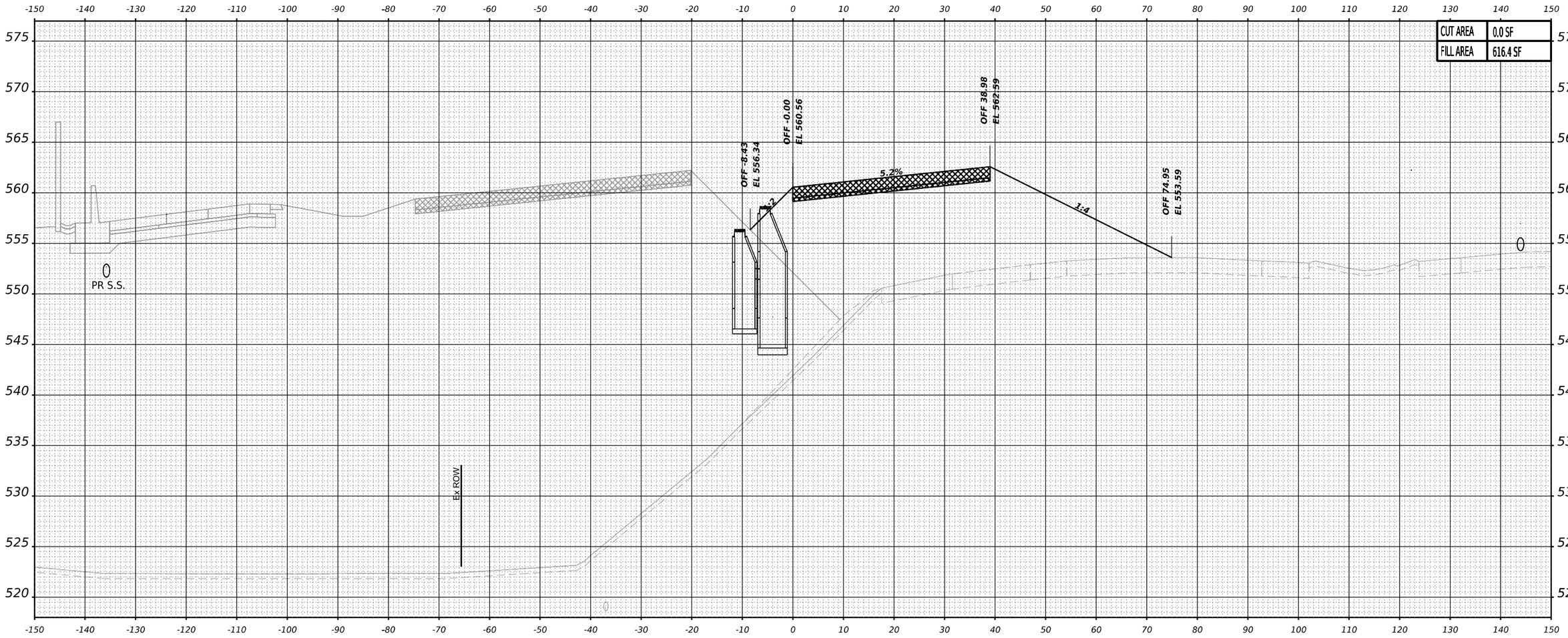

PREVIOUSLY CONSTRUCTED TEMPORARY PAVEMENT

TEMPORARY PAVEMENT TO BE REMOVED IN A LATER STAGE OR CONTRACT

NOTES:
1. PROPOSED DRAINAGE ELEMENTS SHOWN ARE REPRESENTATIVE OF THE FINAL CONDITION. PLEASE REFER TO DRAINAGE PLANS AND EROSION AND SEDIMENT CONTROL PLANS FOR CONSTRUCTION STAGING AND TIMING OF INSTALLATION OF PROPOSED DRAINAGE ELEMENTS.
2. TOPSOIL, EXISTING PAVEMENT, AND TEMPORARY PAVEMENT SHOWN BELOW PROPOSED EMBANKMENT SHALL BE REMOVED PRIOR TO PLACING THE EMBANKMENT.

MODEL: E-54-mainline - A 62+00.00 [Sheet]

BURNS McDONNELL

USER NAME = USGP718052	DESIGNED - TG	REVISED -
	DRAWN - TG	REVISED -
PLOT SCALE = 0.16666667 ' / in.	CHECKED - JIR	REVISED -
PLOT DATE = 11/5/2025	DATE - 11/7/2025	REVISED -

STATE OF ILLINOIS
DEPARTMENT OF TRANSPORTATION

CROSS SECTIONS – STAGE 4
I–80 MAINLINE

SCALE: 10:H 5:V | SHEET 4 OF 20 SHEETS | STA. | TO STA.

F.A.I. RTE.	SECTION	COUNTY	TOTAL SHEETS	SHEET NO.
80	FAI 80 21 STRUCTURE 2	WILL	1230	1142
		CONTRACT NO. 62R23		
		ILLINOIS	FED. AID PROJECT	

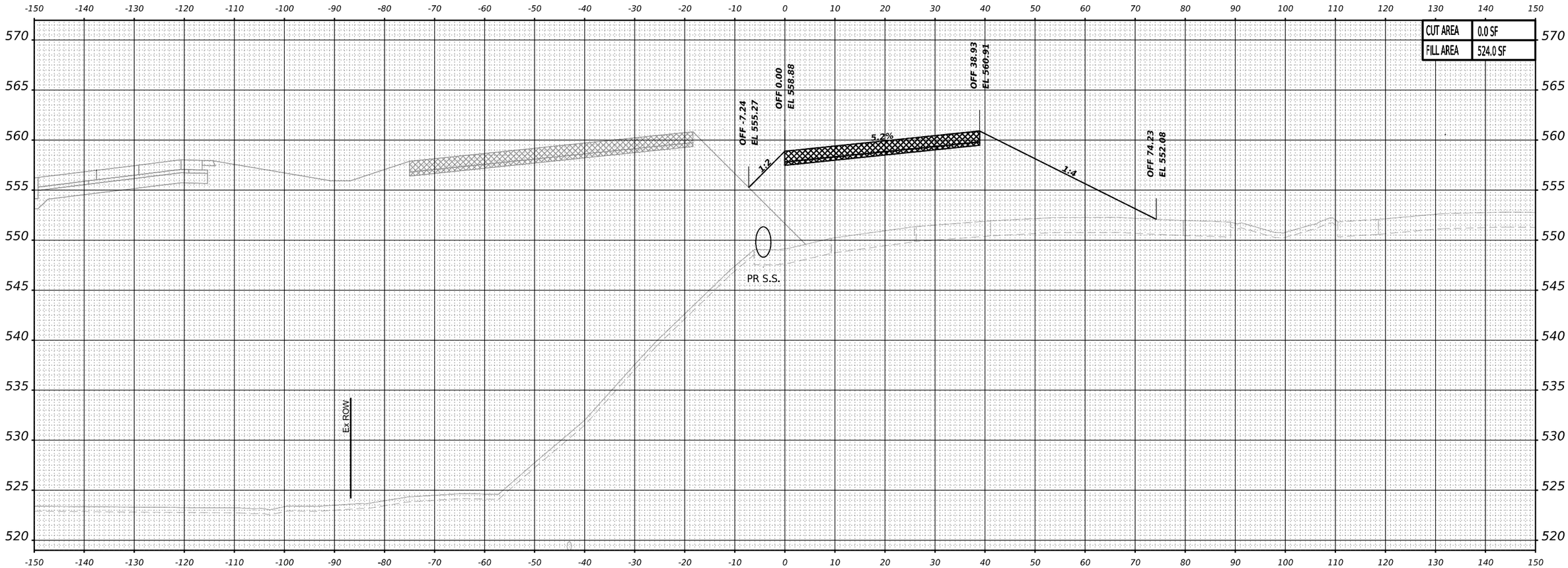

PREVIOUSLY CONSTRUCTED TEMPORARY PAVEMENT

TEMPORARY PAVEMENT TO BE REMOVED IN A LATER STAGE OR CONTRACT

NOTES:
1. PROPOSED DRAINAGE ELEMENTS SHOWN ARE REPRESENTATIVE OF THE FINAL CONDITION. PLEASE REFER TO DRAINAGE PLANS AND EROSION AND SEDIMENT CONTROL PLANS FOR CONSTRUCTION STAGING AND TIMING OF INSTALLATION OF PROPOSED DRAINAGE ELEMENTS.
2. TOPSOIL, EXISTING PAVEMENT, AND TEMPORARY PAVEMENT SHOWN BELOW PROPOSED EMBANKMENT SHALL BE REMOVED PRIOR TO PLACING THE EMBANKMENT.

STA 62+50.00

MODEL: E-54-mainline - A 62+50.00 [Sheet]

BURNS McDONNELL

USER NAME = USGP718052	DESIGNED - TG	REVISED -	
	DRAWN - TG	REVISED -	
PLOT SCALE = 0.16666667 ' / in.	CHECKED - JIR	REVISED -	
PLOT DATE = 11/5/2025	DATE - 11/7/2025	REVISED -	

STATE OF ILLINOIS
DEPARTMENT OF TRANSPORTATION

CROSS SECTIONS – STAGE 4
I-80 MAINLINE

SCALE: 10:H 5:V | SHEET 5 OF 20 SHEETS | STA. | TO STA.

F.A.I. RTE.	SECTION	COUNTY	TOTAL SHEETS	SHEET NO.
80	FAI 80 21 STRUCTURE 2	WILL	1230	1143
		CONTRACT NO. 62R23		
	ILLINOIS	FED. AID PROJECT		

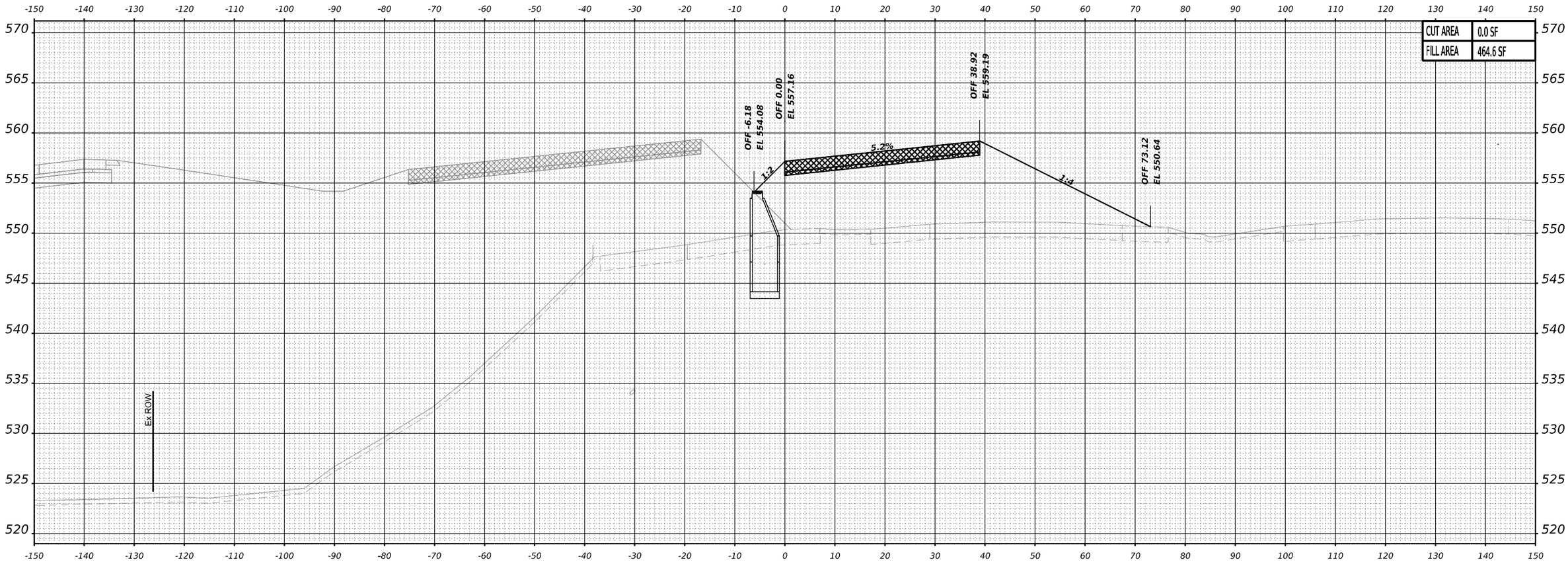

PREVIOUSLY CONSTRUCTED TEMPORARY PAVEMENT

TEMPORARY PAVEMENT TO BE REMOVED IN A LATER STAGE OR CONTRACT

NOTES:
1. PROPOSED DRAINAGE ELEMENTS SHOWN ARE REPRESENTATIVE OF THE FINAL CONDITION. PLEASE REFER TO DRAINAGE PLANS AND EROSION AND SEDIMENT CONTROL PLANS FOR CONSTRUCTION STAGING AND TIMING OF INSTALLATION OF PROPOSED DRAINAGE ELEMENTS.
2. TOPSOIL, EXISTING PAVEMENT, AND TEMPORARY PAVEMENT SHOWN BELOW PROPOSED EMBANKMENT SHALL BE REMOVED PRIOR TO PLACING THE EMBANKMENT.

MODEL: E-54-mainline - A 63+00.00 [Sheet]

BURNS McDONNELL

USER NAME = USGP718052	DESIGNED - TG	REVISED -	
	DRAWN - TG	REVISED -	
PLOT SCALE = 0.16666667 ' / in.	CHECKED - JIR	REVISED -	
PLOT DATE = 11/5/2025	DATE - 11/7/2025	REVISED -	

STATE OF ILLINOIS
DEPARTMENT OF TRANSPORTATION

CROSS SECTIONS – STAGE 4
I–80 MAINLINE

SCALE: 10:H 5:V | SHEET 6 OF 20 SHEETS | STA. | TO STA.

F.A.I. RTE.	SECTION	COUNTY	TOTAL SHEETS	SHEET NO.
80	FAI 80 21 STRUCTURE 2	WILL	1230	1144
		CONTRACT NO. 62R23		
	ILLINOIS	FED. AID PROJECT		

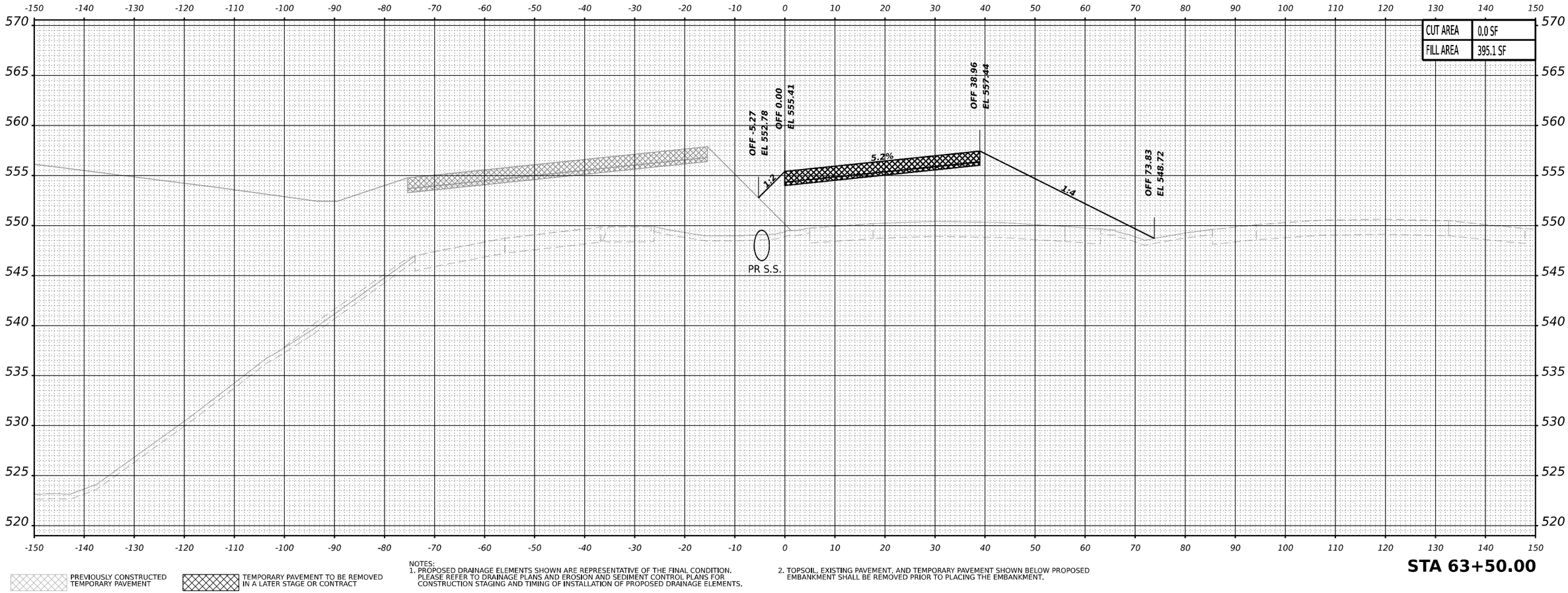

PREVIOUSLY CONSTRUCTED TEMPORARY PAVEMENT

TEMPORARY PAVEMENT TO BE REMOVED IN A LATER STAGE OR CONTRACT

NOTES:
1. PROPOSED DRAINAGE ELEMENTS SHOWN ARE REPRESENTATIVE OF THE FINAL CONDITION. PLEASE REFER TO DRAINAGE PLANS AND EROSION AND SEDIMENT CONTROL PLANS FOR CONSTRUCTION STAGING AND TIMING OF INSTALLATION OF PROPOSED DRAINAGE ELEMENTS.
2. TOPSOIL, EXISTING PAVEMENT, AND TEMPORARY PAVEMENT SHOWN BELOW PROPOSED EMBANKMENT SHALL BE REMOVED PRIOR TO PLACING THE EMBANKMENT.

STA 63+50.00

MODEL: F-54-mainline - A 63+50.00 [Sheet]

BURNS McDONNELL

USER NAME = USGP718052	DESIGNED - TG	REVISED -	
	DRAWN - TG	REVISED -	
PLOT SCALE = 0.16666667 ' / in.	CHECKED - JIR	REVISED -	
PLOT DATE = 11/5/2025	DATE - 11/7/2025	REVISED -	

STATE OF ILLINOIS
DEPARTMENT OF TRANSPORTATION

CROSS SECTIONS – STAGE 4
I–80 MAINLINE

SCALE: 10:H 5:V | SHEET 7 OF 20 SHEETS | STA. | TO STA.

F.A.I. RTE.	SECTION	COUNTY	TOTAL SHEETS	SHEET NO.
80	FAI 80 21 STRUCTURE 2	WILL	1230	1145
		CONTRACT NO. 62R23		
	ILLINOIS FED. AID PROJECT			

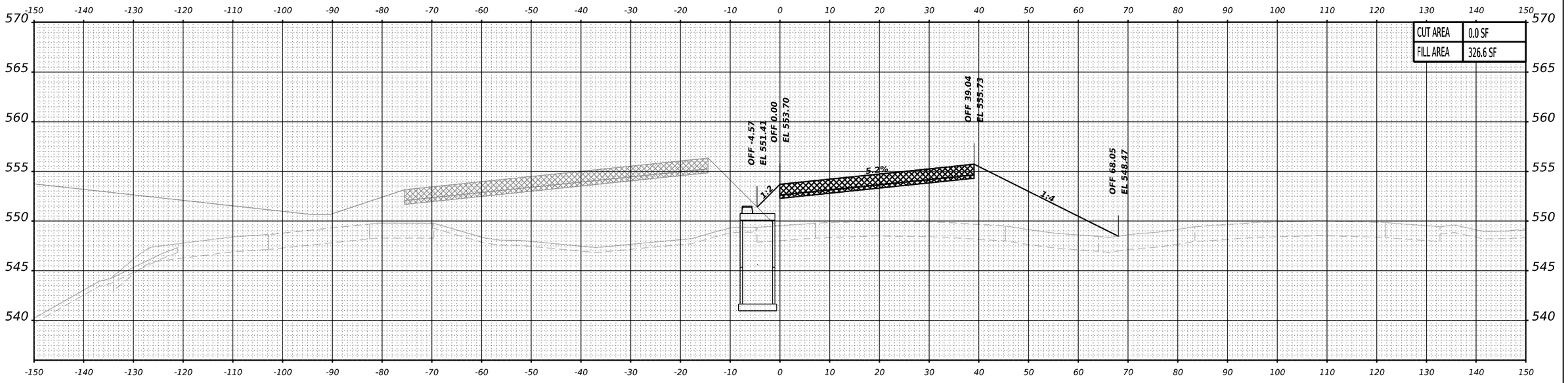

STA 64+00.00

PREVIOUSLY CONSTRUCTED TEMPORARY PAVEMENT

TEMPORARY PAVEMENT TO BE REMOVED IN A LATER STAGE OR CONTRACT

NOTES:
1. PROPOSED DRAINAGE ELEMENTS SHOWN ARE REPRESENTATIVE OF THE FINAL CONDITION. PLEASE REFER TO DRAINAGE PLANS AND EROSION AND SEDIMENT CONTROL PLANS FOR CONSTRUCTION STAGING AND TIMING OF INSTALLATION OF PROPOSED DRAINAGE ELEMENTS.
2. TOPSOIL, EXISTING PAVEMENT, AND TEMPORARY PAVEMENT SHOWN BELOW PROPOSED EMBANKMENT SHALL BE REMOVED PRIOR TO PLACING THE EMBANKMENT.

MODEL: E-54-mainline - A 64+00.00 [Sheet]

BURNS McDONNELL

USER NAME = USGP718052	DESIGNED - TG	REVISED -	
	DRAWN - TG	REVISED -	
PLOT SCALE = 0.16666667 ' / in.	CHECKED - JIR	REVISED -	
PLOT DATE = 11/5/2025	DATE - 11/7/2025	REVISED -	

STATE OF ILLINOIS
DEPARTMENT OF TRANSPORTATION

CROSS SECTIONS – STAGE 4
I–80 MAINLINE

SCALE: 10:H 5:V | SHEET 8 OF 20 SHEETS | STA. | TO STA.

F.A.I. RTE.	SECTION	COUNTY	TOTAL SHEETS	SHEET NO.
80	FAI 80 21 STRUCTURE 2	WILL	1230	1146
		CONTRACT NO. 62R23		
	ILLINOIS	FED. AID PROJECT		

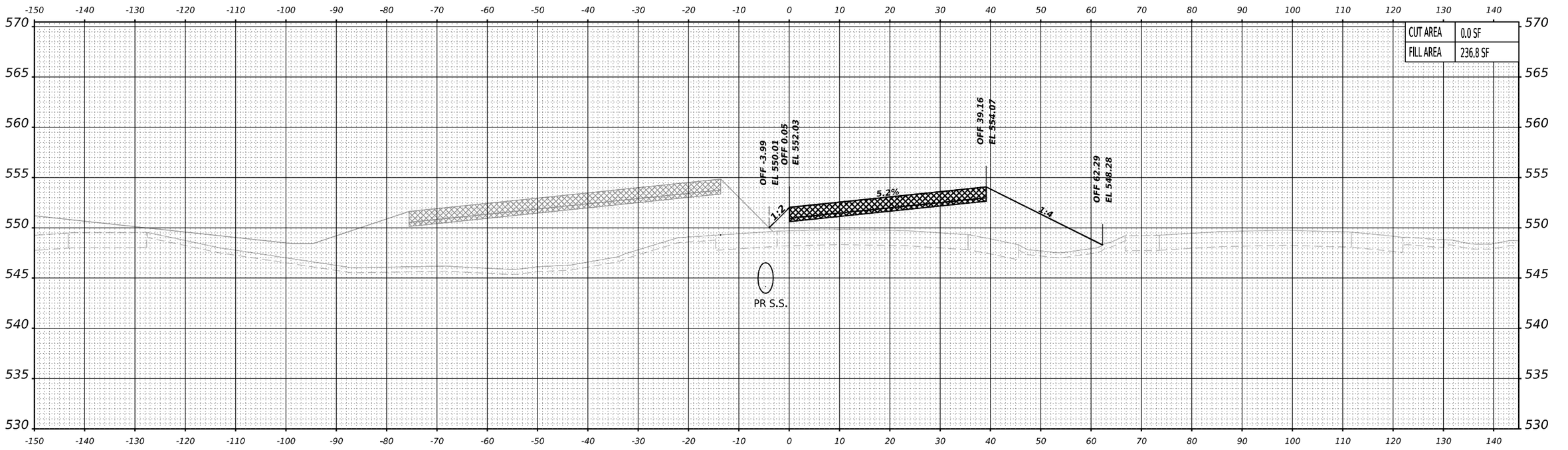

PREVIOUSLY CONSTRUCTED TEMPORARY PAVEMENT

TEMPORARY PAVEMENT TO BE REMOVED IN A LATER STAGE OR CONTRACT

NOTES:
1. PROPOSED DRAINAGE ELEMENTS SHOWN ARE REPRESENTATIVE OF THE FINAL CONDITION. PLEASE REFER TO DRAINAGE PLANS AND EROSION AND SEDIMENT CONTROL PLANS FOR CONSTRUCTION STAGING AND TIMING OF INSTALLATION OF PROPOSED DRAINAGE ELEMENTS.
2. TOPSOIL, EXISTING PAVEMENT, AND TEMPORARY PAVEMENT SHOWN BELOW PROPOSED EMBANKMENT SHALL BE REMOVED PRIOR TO PLACING THE EMBANKMENT.

STA 64+50.00

MODEL: E-54-mainline - A 64+50.00 [Sheet]

BURNS McDONNELL

USER NAME = USGP718052	DESIGNED - TG	REVISED -	
	DRAWN - TG	REVISED -	
PLOT SCALE = 0.16666667 ' / in.	CHECKED - JJR	REVISED -	
PLOT DATE = 11/5/2025	DATE - 11/7/2025	REVISED -	

STATE OF ILLINOIS
DEPARTMENT OF TRANSPORTATION

CROSS SECTIONS – STAGE 4
I–80 MAINLINE

SCALE: 10:H 5:V | SHEET 9 OF 20 SHEETS | STA. | TO STA.

F.A.I. RTE.	SECTION	COUNTY	TOTAL SHEETS	SHEET NO.
80	FAI 80 21 STRUCTURE 2	WILL	1230	1147
		CONTRACT NO. 62R23		
	ILLINOIS	FED. AID PROJECT		

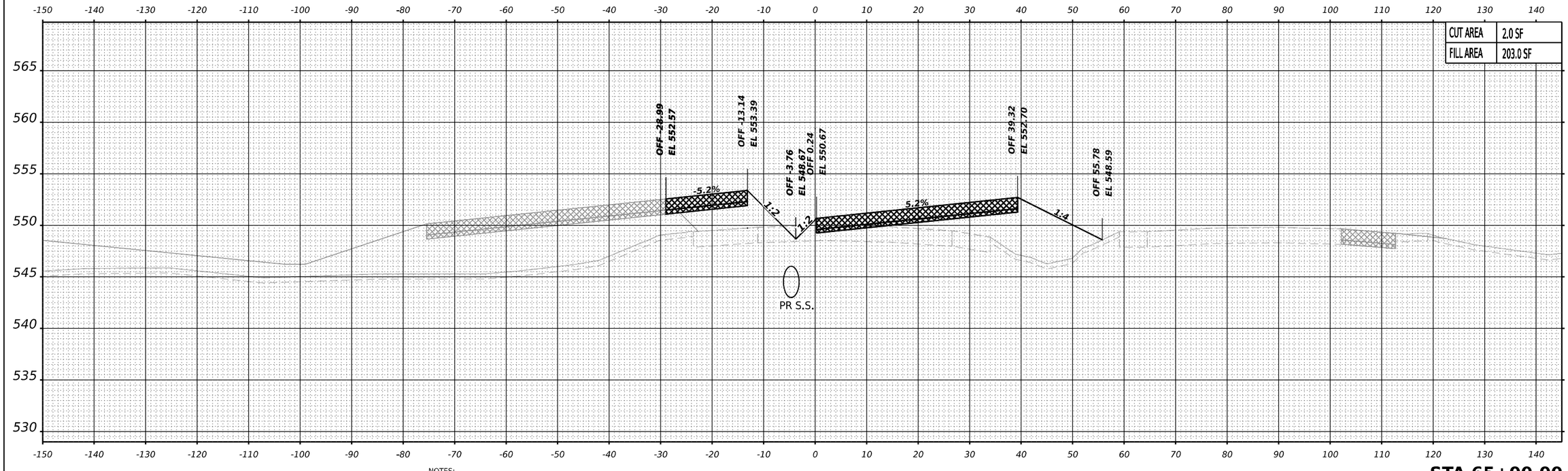

STA 65+00.00

PREVIOUSLY CONSTRUCTED TEMPORARY PAVEMENT

TEMPORARY PAVEMENT TO BE REMOVED IN A LATER STAGE OR CONTRACT

NOTES:
1. PROPOSED DRAINAGE ELEMENTS SHOWN ARE REPRESENTATIVE OF THE FINAL CONDITION. PLEASE REFER TO DRAINAGE PLANS AND EROSION AND SEDIMENT CONTROL PLANS FOR CONSTRUCTION STAGING AND TIMING OF INSTALLATION OF PROPOSED DRAINAGE ELEMENTS.
2. TOPSOIL, EXISTING PAVEMENT, AND TEMPORARY PAVEMENT SHOWN BELOW PROPOSED EMBANKMENT SHALL BE REMOVED PRIOR TO PLACING THE EMBANKMENT.

MODEL: E-54-mainline - A 65+00.00 [Sheet]

BURNS McDONNELL

USER NAME = USGP718052	DESIGNED - TG	REVISED -
	DRAWN - TG	REVISED -
PLOT SCALE = 0.16666667 ' / in.	CHECKED - JIR	REVISED -
PLOT DATE = 11/5/2025	DATE - 11/7/2025	REVISED -

STATE OF ILLINOIS
DEPARTMENT OF TRANSPORTATION

CROSS SECTIONS – STAGE 4
WB I–80 MAINLINE

SCALE: 10:H 5:V | SHEET 10 OF 20 SHEETS | STA. | TO STA.

F.A.I. RTE.	SECTION	COUNTY	TOTAL SHEETS	SHEET NO.
80	FAI 80 21 STRUCTURE 2	WILL	1230	1148
		CONTRACT NO. 62R23		
	ILLINOIS	FED. AID PROJECT		

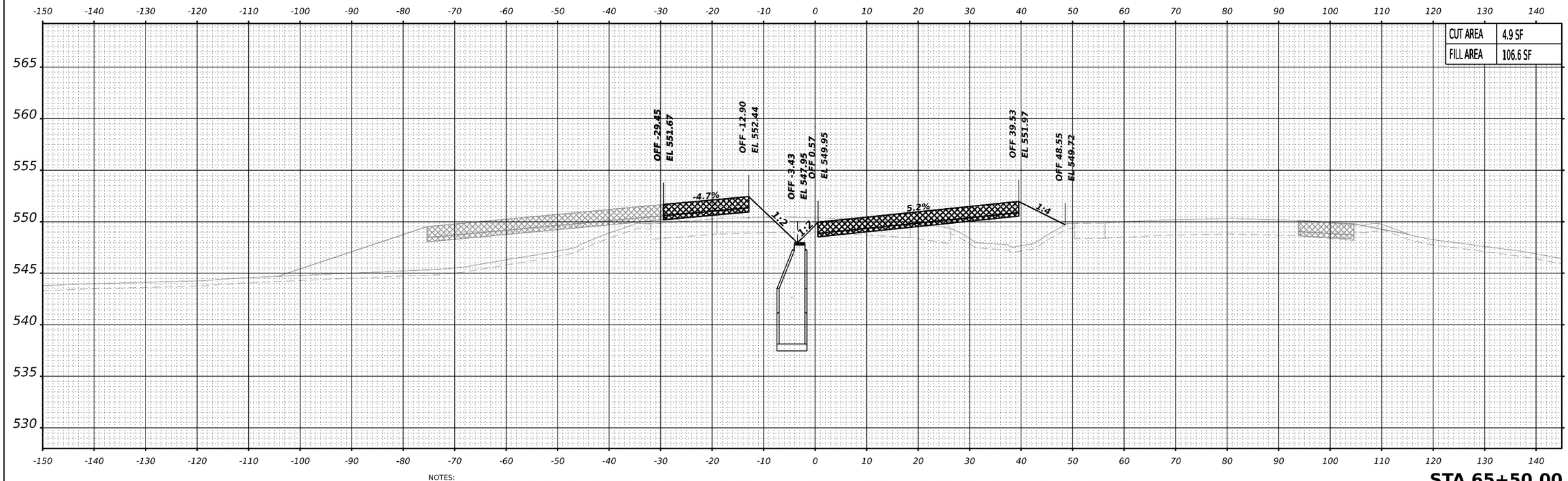

NOTES:
1. PROPOSED DRAINAGE ELEMENTS SHOWN ARE REPRESENTATIVE OF THE FINAL CONDITION. PLEASE REFER TO DRAINAGE PLANS AND EROSION AND SEDIMENT CONTROL PLANS FOR CONSTRUCTION STAGING AND TIMING OF INSTALLATION OF PROPOSED DRAINAGE ELEMENTS.
2. TOPSOIL, EXISTING PAVEMENT, AND TEMPORARY PAVEMENT SHOWN BELOW PROPOSED EMBANKMENT SHALL BE REMOVED PRIOR TO PLACING THE EMBANKMENT.

STA 65+50.00

MODEL: F-54-mainline - A 65+50.00 [Sheet]

BURNS McDONNELL

USER NAME = USGP718052	DESIGNED - TG	REVISED -	
	DRAWN - TG	REVISED -	
PLOT SCALE = 0.16666667 ' / in.	CHECKED - JJR	REVISED -	
PLOT DATE = 11/5/2025	DATE - 11/7/2025	REVISED -	

STATE OF ILLINOIS
DEPARTMENT OF TRANSPORTATION

CROSS SECTIONS – STAGE 4
I–80 MAINLINE

SCALE: 10:H 5:V | SHEET 11 OF 20 SHEETS | STA. | TO STA.

F.A.I. RTE.	SECTION	COUNTY	TOTAL SHEETS	SHEET NO.
80	FAI 80 21 STRUCTURE 2	WILL	1230	1149
		CONTRACT NO. 62R23		
	ILLINOIS	FED. AID PROJECT		

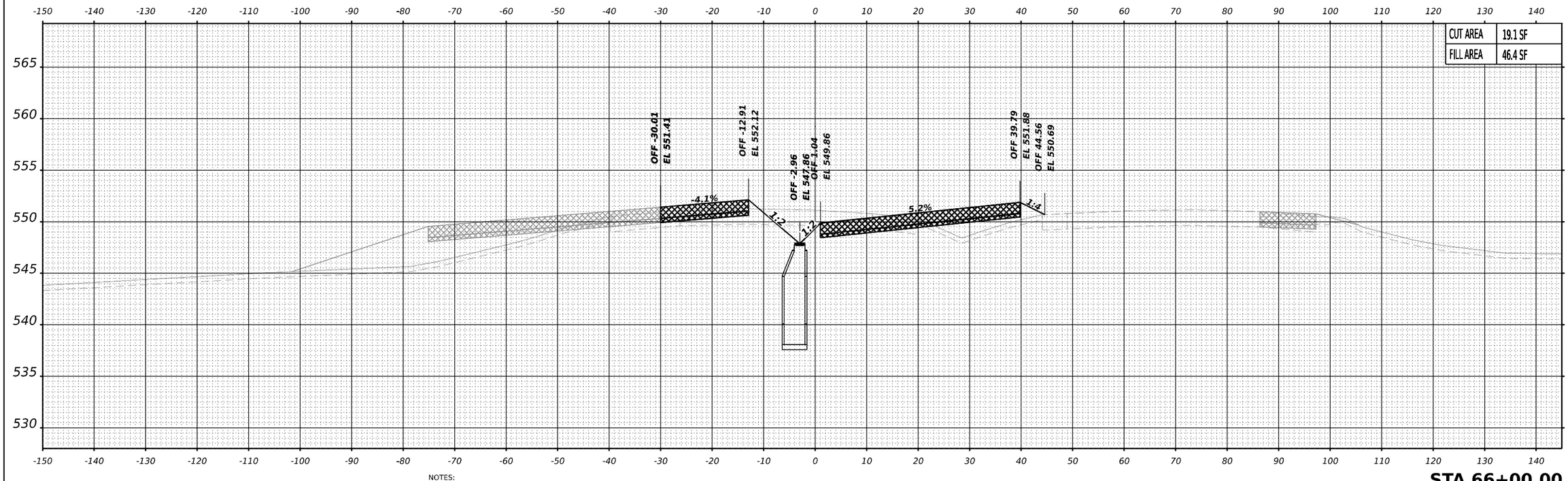

PREVIOUSLY CONSTRUCTED TEMPORARY PAVEMENT

TEMPORARY PAVEMENT TO BE REMOVED IN A LATER STAGE OR CONTRACT

NOTES:
1. PROPOSED DRAINAGE ELEMENTS SHOWN ARE REPRESENTATIVE OF THE FINAL CONDITION. PLEASE REFER TO DRAINAGE PLANS AND EROSION AND SEDIMENT CONTROL PLANS FOR CONSTRUCTION STAGING AND TIMING OF INSTALLATION OF PROPOSED DRAINAGE ELEMENTS.
2. TOPSOIL, EXISTING PAVEMENT, AND TEMPORARY PAVEMENT SHOWN BELOW PROPOSED EMBANKMENT SHALL BE REMOVED PRIOR TO PLACING THE EMBANKMENT.

MODEL: E-S4-mainline - A 66+00.00 [Sheet]

BURNS McDONNELL

USER NAME = USGP718052	DESIGNED - TG	REVISED -	
	DRAWN - TG	REVISED -	
PLOT SCALE = 0.16666667 ' / in.	CHECKED - JIR	REVISED -	
PLOT DATE = 11/5/2025	DATE - 11/7/2025	REVISED -	

STATE OF ILLINOIS
DEPARTMENT OF TRANSPORTATION

CROSS SECTIONS – STAGE 4
I–80 MAINLINE

SCALE: 10:H 5:V | SHEET 12 OF 20 SHEETS | STA. | TO STA.

F.A.I. RTE.	SECTION	COUNTY	TOTAL SHEETS	SHEET NO.
80	FAI 80 21 STRUCTURE 2	WILL	1230	1150
		CONTRACT NO. 62R23		
		ILLINOIS	FED. AID PROJECT	

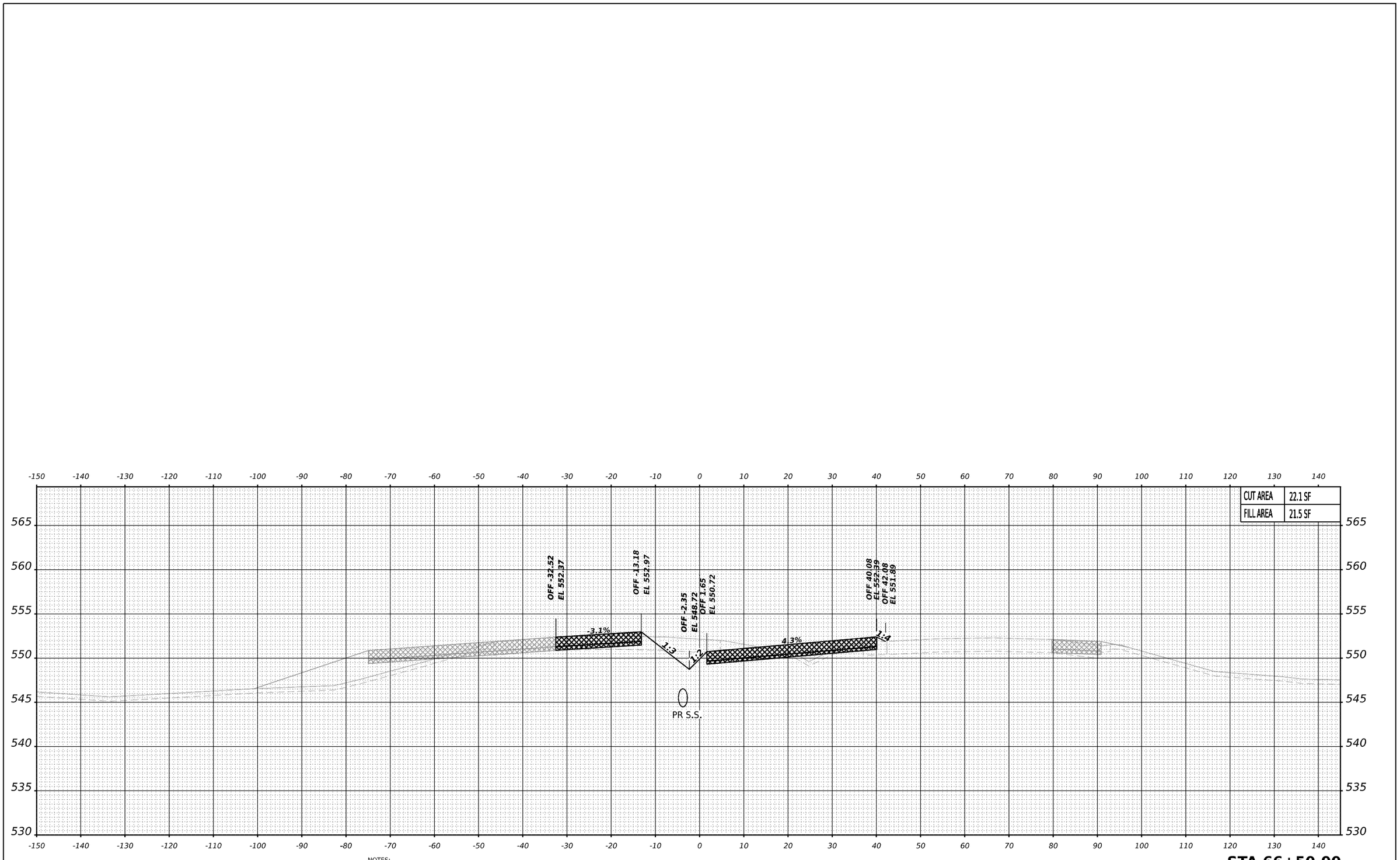

PREVIOUSLY CONSTRUCTED TEMPORARY PAVEMENT

TEMPORARY PAVEMENT TO BE REMOVED IN A LATER STAGE OR CONTRACT

NOTES:
1. PROPOSED DRAINAGE ELEMENTS SHOWN ARE REPRESENTATIVE OF THE FINAL CONDITION. PLEASE REFER TO DRAINAGE PLANS AND EROSION AND SEDIMENT CONTROL PLANS FOR CONSTRUCTION STAGING AND TIMING OF INSTALLATION OF PROPOSED DRAINAGE ELEMENTS.
2. TOPSOIL, EXISTING PAVEMENT, AND TEMPORARY PAVEMENT SHOWN BELOW PROPOSED EMBANKMENT SHALL BE REMOVED PRIOR TO PLACING THE EMBANKMENT.

MODEL: E-54-mainline - A 66+50.00 [Sheet]

BURNS McDONNELL

USER NAME = USGP718052	DESIGNED - TG	REVISED -
	DRAWN - TG	REVISED -
PLOT SCALE = 0.16666667 ' / in.	CHECKED - JIR	REVISED -
PLOT DATE = 11/5/2025	DATE - 11/7/2025	REVISED -

STATE OF ILLINOIS
DEPARTMENT OF TRANSPORTATION

CROSS SECTIONS – STAGE 4
I–80 MAINLINE

SCALE: 10:H 5:V | SHEET 13 OF 20 SHEETS | STA. | TO STA.

F.A.I. RTE.	SECTION	COUNTY	TOTAL SHEETS	SHEET NO.
80	FAI 80 21 STRUCTURE 2	WILL	1230	1151
		CONTRACT NO. 62R23		
	ILLINOIS	FED. AID PROJECT		

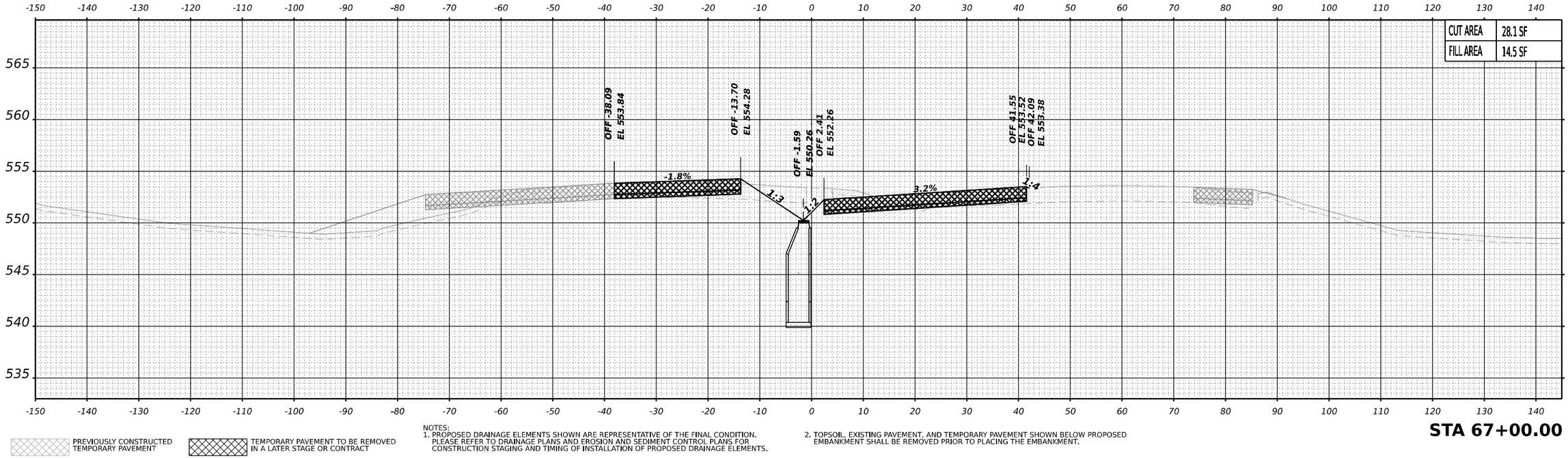

PREVIOUSLY CONSTRUCTED TEMPORARY PAVEMENT

TEMPORARY PAVEMENT TO BE REMOVED IN A LATER STAGE OR CONTRACT

NOTES:
1. PROPOSED DRAINAGE ELEMENTS SHOWN ARE REPRESENTATIVE OF THE FINAL CONDITION. PLEASE REFER TO DRAINAGE PLANS AND EROSION AND SEDIMENT CONTROL PLANS FOR CONSTRUCTION STAGING AND TIMING OF INSTALLATION OF PROPOSED DRAINAGE ELEMENTS.
2. TOPSOIL, EXISTING PAVEMENT, AND TEMPORARY PAVEMENT SHOWN BELOW PROPOSED EMBANKMENT SHALL BE REMOVED PRIOR TO PLACING THE EMBANKMENT.

STA 67+00.00

MODEL: E-54-mainline - A 67+00.00 [Sheet]

BURNS McDONNELL

USER NAME = USGP718052	DESIGNED - TG	REVISED -
	DRAWN - TG	REVISED -
PLOT SCALE = 0.16666667 ' / in.	CHECKED - JIR	REVISED -
PLOT DATE = 11/5/2025	DATE - 11/7/2025	REVISED -

STATE OF ILLINOIS
DEPARTMENT OF TRANSPORTATION

CROSS SECTIONS – STAGE 4
I–80 MAINLINE

SCALE: 10:H 5:V | SHEET 14 OF 20 SHEETS | STA. | TO STA.

F.A.I. RTE.	SECTION	COUNTY	TOTAL SHEETS	SHEET NO.
80	FAI 80 21 STRUCTURE 2	WILL	1230	1152
		CONTRACT NO. 62R23		
	ILLINOIS	FED. AID PROJECT		

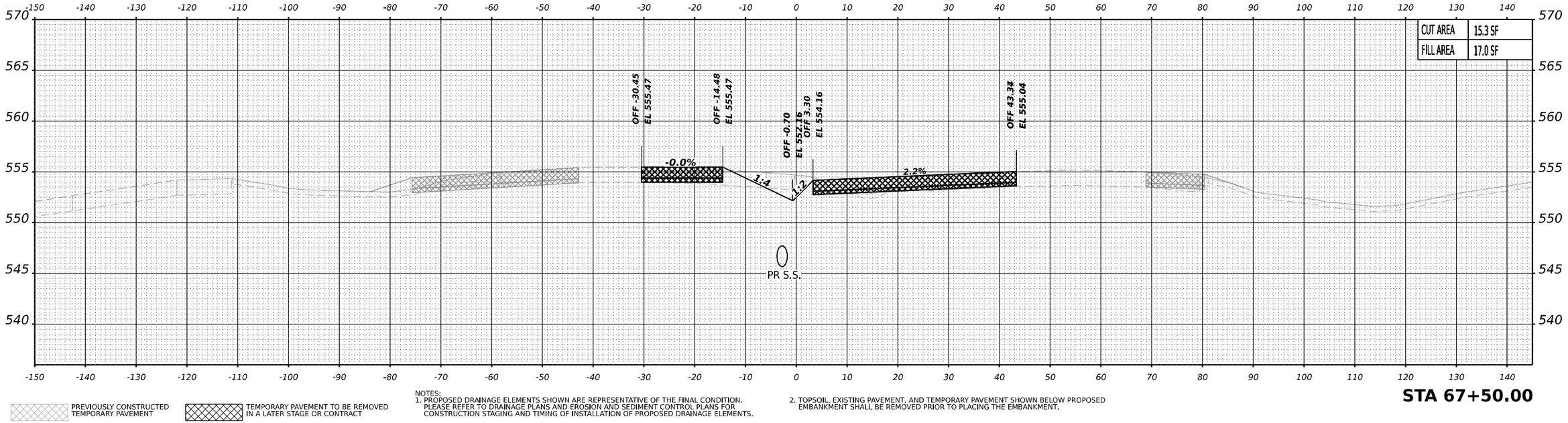

PREVIOUSLY CONSTRUCTED TEMPORARY PAVEMENT

TEMPORARY PAVEMENT TO BE REMOVED IN A LATER STAGE OR CONTRACT

NOTES:
1. PROPOSED DRAINAGE ELEMENTS SHOWN ARE REPRESENTATIVE OF THE FINAL CONDITION. PLEASE REFER TO DRAINAGE PLANS AND EROSION AND SEDIMENT CONTROL PLANS FOR CONSTRUCTION STAGING AND TIMING OF INSTALLATION OF PROPOSED DRAINAGE ELEMENTS.
2. TOPSOIL, EXISTING PAVEMENT, AND TEMPORARY PAVEMENT SHOWN BELOW PROPOSED EMBANKMENT SHALL BE REMOVED PRIOR TO PLACING THE EMBANKMENT.

STA 67+50.00

MODEL: E-54-mainline - A 67+50.00 [Sheet]

BURNS McDONNELL

USER NAME = USGP718052	DESIGNED - TG	REVISED -
	DRAWN - TG	REVISED -
PLOT SCALE = 0.16666667 ' / in.	CHECKED - JIR	REVISED -
PLOT DATE = 11/5/2025	DATE - 11/7/2025	REVISED -

STATE OF ILLINOIS
DEPARTMENT OF TRANSPORTATION

CROSS SECTIONS – STAGE 4
I–80 MAINLINE

SCALE: 10:H 5:V | SHEET 15 OF 20 SHEETS | STA. | TO STA.

F.A.I. RTE.	SECTION	COUNTY	TOTAL SHEETS	SHEET NO.
80	FAI 80 21 STRUCTURE 2	WILL	1230	1153
		CONTRACT NO. 62R23		
	ILLINOIS	FED. AID PROJECT		

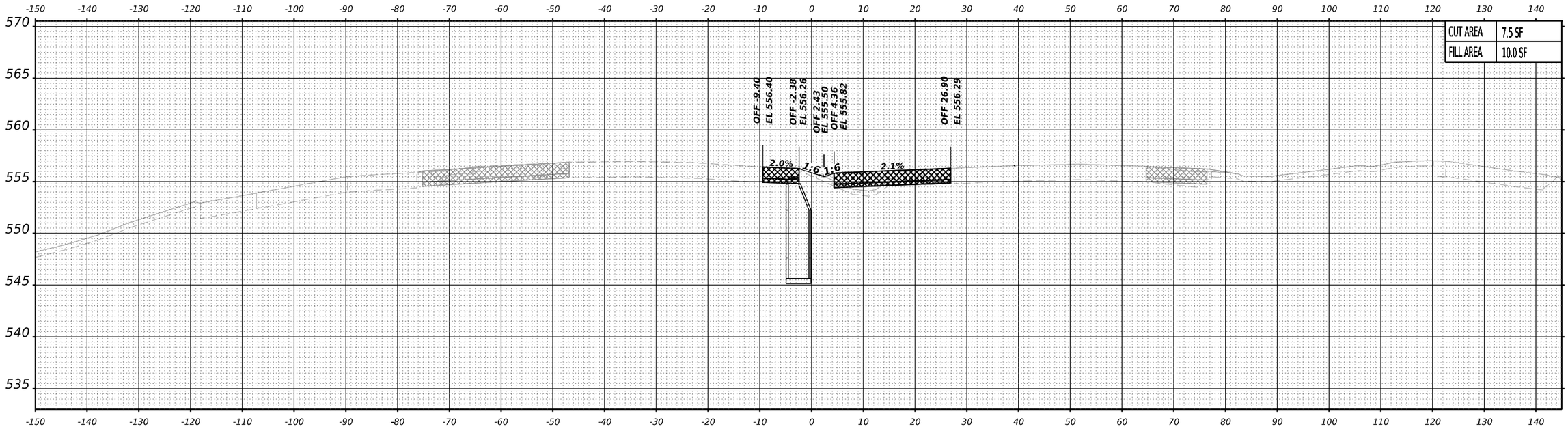

STA 68+00.00

PREVIOUSLY CONSTRUCTED TEMPORARY PAVEMENT

TEMPORARY PAVEMENT TO BE REMOVED IN A LATER STAGE OR CONTRACT

NOTES:
1. PROPOSED DRAINAGE ELEMENTS SHOWN ARE REPRESENTATIVE OF THE FINAL CONDITION. PLEASE REFER TO DRAINAGE PLANS AND EROSION AND SEDIMENT CONTROL PLANS FOR CONSTRUCTION STAGING AND TIMING OF INSTALLATION OF PROPOSED DRAINAGE ELEMENTS.
2. TOPSOIL, EXISTING PAVEMENT, AND TEMPORARY PAVEMENT SHOWN BELOW PROPOSED EMBANKMENT SHALL BE REMOVED PRIOR TO PLACING THE EMBANKMENT.

MODEL: E-54-mainline - A 68+00.00 [Sheet]

BURNS McDONNELL

USER NAME = USGP718052	DESIGNED - TG	REVISED -
	DRAWN - TG	REVISED -
PLOT SCALE = 0.16666667 ' / in.	CHECKED - JIR	REVISED -
PLOT DATE = 11/5/2025	DATE - 11/7/2025	REVISED -

STATE OF ILLINOIS
DEPARTMENT OF TRANSPORTATION

CROSS SECTIONS – STAGE 4
I–80 MAINLINE

SCALE: 10:H 5:V | SHEET 16 OF 20 SHEETS | STA. | TO STA.

F.A.I. RTE.	SECTION	COUNTY	TOTAL SHEETS	SHEET NO.
80	FAI 80 21 STRUCTURE 2	WILL	1230	1154
		CONTRACT NO. 62R23		
	ILLINOIS	FED. AID PROJECT		

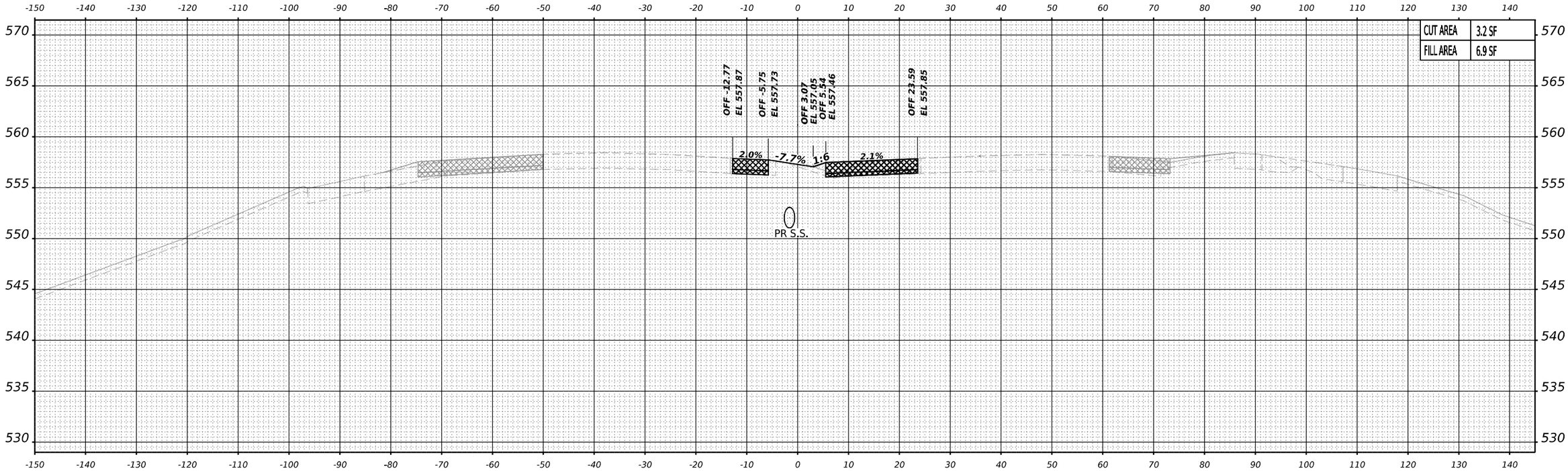

PREVIOUSLY CONSTRUCTED TEMPORARY PAVEMENT

TEMPORARY PAVEMENT TO BE REMOVED IN A LATER STAGE OR CONTRACT

NOTES:
1. PROPOSED DRAINAGE ELEMENTS SHOWN ARE REPRESENTATIVE OF THE FINAL CONDITION. PLEASE REFER TO DRAINAGE PLANS AND EROSION AND SEDIMENT CONTROL PLANS FOR CONSTRUCTION STAGING AND TIMING OF INSTALLATION OF PROPOSED DRAINAGE ELEMENTS.
2. TOPSOIL, EXISTING PAVEMENT, AND TEMPORARY PAVEMENT SHOWN BELOW PROPOSED EMBANKMENT SHALL BE REMOVED PRIOR TO PLACING THE EMBANKMENT.

STA 68+50.00

MODEL: F-54-mainline - A 68+50.00 [Sheet]

BURNS McDONNELL

USER NAME = USGP718052	DESIGNED - TG	REVISED -	
	DRAWN - TG	REVISED -	
PLOT SCALE = 0.16666667 ' / in.	CHECKED - JIR	REVISED -	
PLOT DATE = 11/5/2025	DATE - 11/7/2025	REVISED -	

STATE OF ILLINOIS
DEPARTMENT OF TRANSPORTATION

CROSS SECTIONS – STAGE 4
I–80 MAINLINE

SCALE: 10:H 5:V | SHEET 17 OF 20 SHEETS | STA. | TO STA.

F.A.I. RTE.	SECTION	COUNTY	TOTAL SHEETS	SHEET NO.
80	FAI 80 21 STRUCTURE 2	WILL	1230	1155
		CONTRACT NO. 62R23		
	ILLINOIS FED. AID PROJECT			

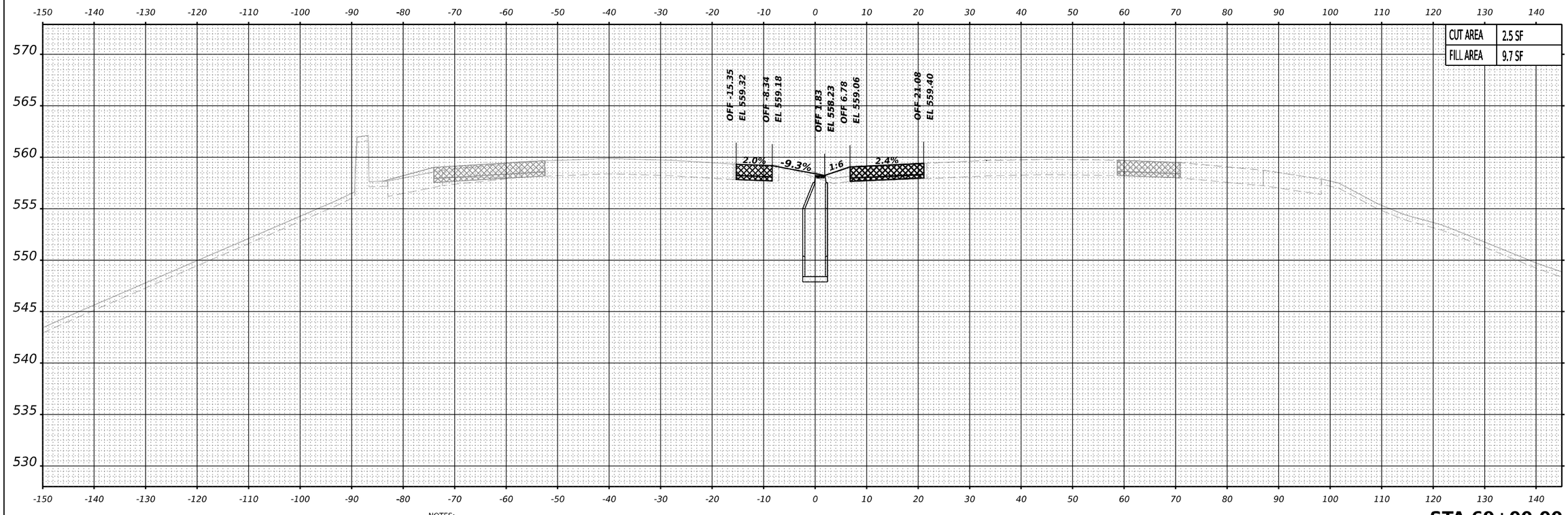

NOTES:
1. PROPOSED DRAINAGE ELEMENTS SHOWN ARE REPRESENTATIVE OF THE FINAL CONDITION. PLEASE REFER TO DRAINAGE PLANS AND EROSION AND SEDIMENT CONTROL PLANS FOR CONSTRUCTION STAGING AND TIMING OF INSTALLATION OF PROPOSED DRAINAGE ELEMENTS.
2. TOPSOIL, EXISTING PAVEMENT, AND TEMPORARY PAVEMENT SHOWN BELOW PROPOSED EMBANKMENT SHALL BE REMOVED PRIOR TO PLACING THE EMBANKMENT.

STA 69+00.00

MODEL: F:\54-mainline - A 69+00.00 [Sheet]

BURNS McDONNELL

USER NAME = USGP718052	DESIGNED - TG	REVISED -	
	DRAWN - TG	REVISED -	
PLOT SCALE = 0.16666667 ' / in.	CHECKED - JIR	REVISED -	
PLOT DATE = 11/5/2025	DATE - 11/7/2025	REVISED -	

STATE OF ILLINOIS
DEPARTMENT OF TRANSPORTATION

CROSS SECTIONS – STAGE 4
I–80 MAINLINE

SCALE: 10:H 5:V | SHEET 18 OF 20 SHEETS | STA. | TO STA.

F.A.I. RTE.	SECTION	COUNTY	TOTAL SHEETS	SHEET NO.
80	FAI 80 21 STRUCTURE 2	WILL	1230	1156
		CONTRACT NO. 62R23		
		ILLINOIS	FED. AID PROJECT	

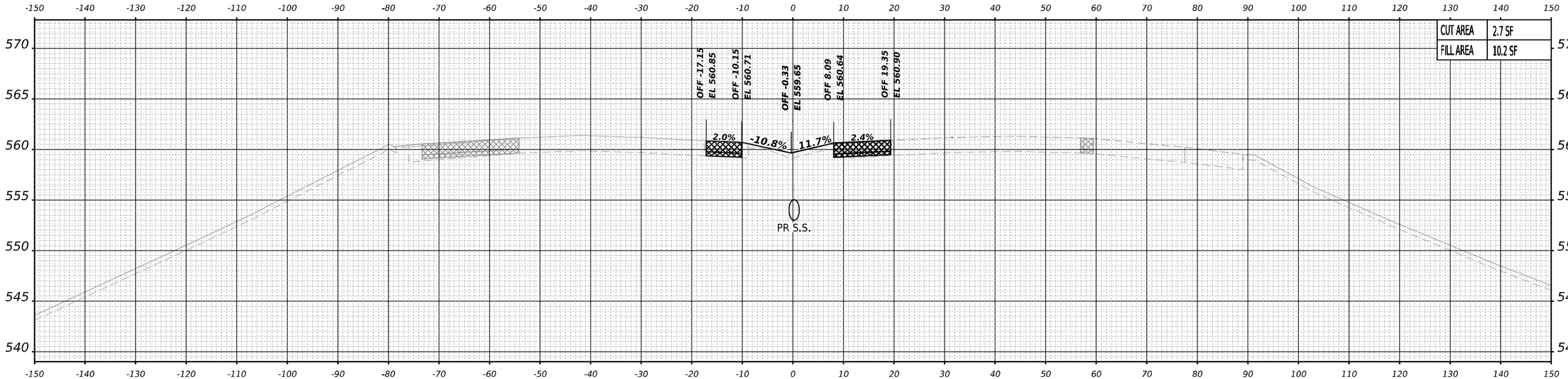

STA 69+50.00

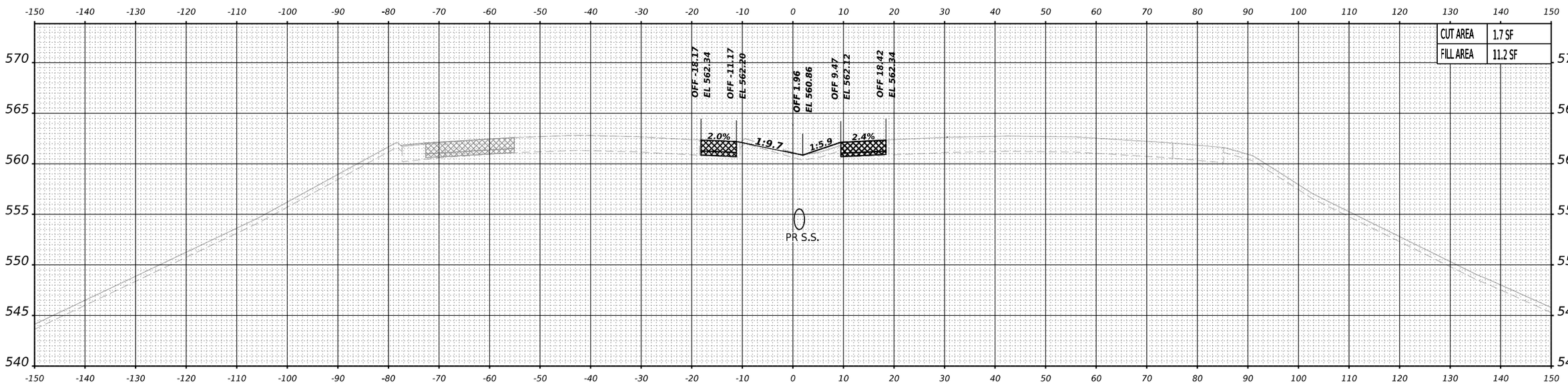

STA 70+00.00

PREVIOUSLY CONSTRUCTED TEMPORARY PAVEMENT

TEMPORARY PAVEMENT TO BE REMOVED IN A LATER STAGE OR CONTRACT

NOTES:
1. PROPOSED DRAINAGE ELEMENTS SHOWN ARE REPRESENTATIVE OF THE FINAL CONDITION. PLEASE REFER TO DRAINAGE PLANS AND EROSION AND SEDIMENT CONTROL PLANS FOR CONSTRUCTION STAGING AND TIMING OF INSTALLATION OF PROPOSED DRAINAGE ELEMENTS.
2. TOPSOIL, EXISTING PAVEMENT, AND TEMPORARY PAVEMENT SHOWN BELOW PROPOSED EMBANKMENT SHALL BE REMOVED PRIOR TO PLACING THE EMBANKMENT.

MODEL: E-S4-mainline - A 70+00.00-1 [Sheet]

BURNS McDONNELL

USER NAME = USGP718052	DESIGNED - TG	REVISED -	
	DRAWN - TG	REVISED -	
PLOT SCALE = 0.16666667 ' / in.	CHECKED - JJR	REVISED -	
PLOT DATE = 11/5/2025	DATE - 11/7/2025	REVISED -	

STATE OF ILLINOIS
DEPARTMENT OF TRANSPORTATION

CROSS SECTIONS – STAGE 4
I–80 MAINLINE

SCALE: 10:H 5:V | SHEET 19 OF 20 SHEETS | STA. | TO STA.

F.A.I. RTE.	SECTION	COUNTY	TOTAL SHEETS	SHEET NO.
80	FAI 80 21 STRUCTURE 2	WILL	1230	1157
		CONTRACT NO. 62R23		
	ILLINOIS	FED. AID PROJECT		

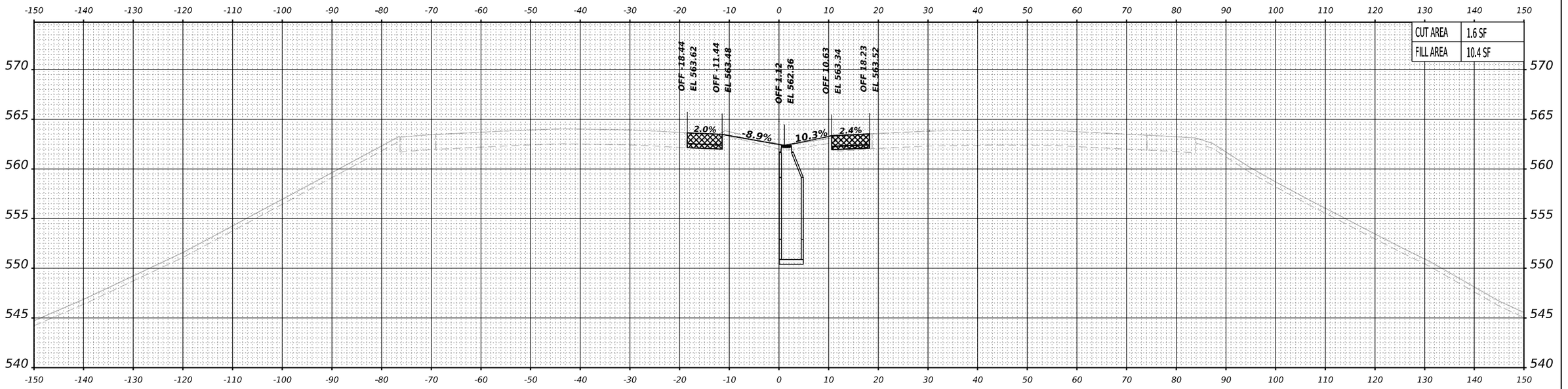

STA 704+00.00

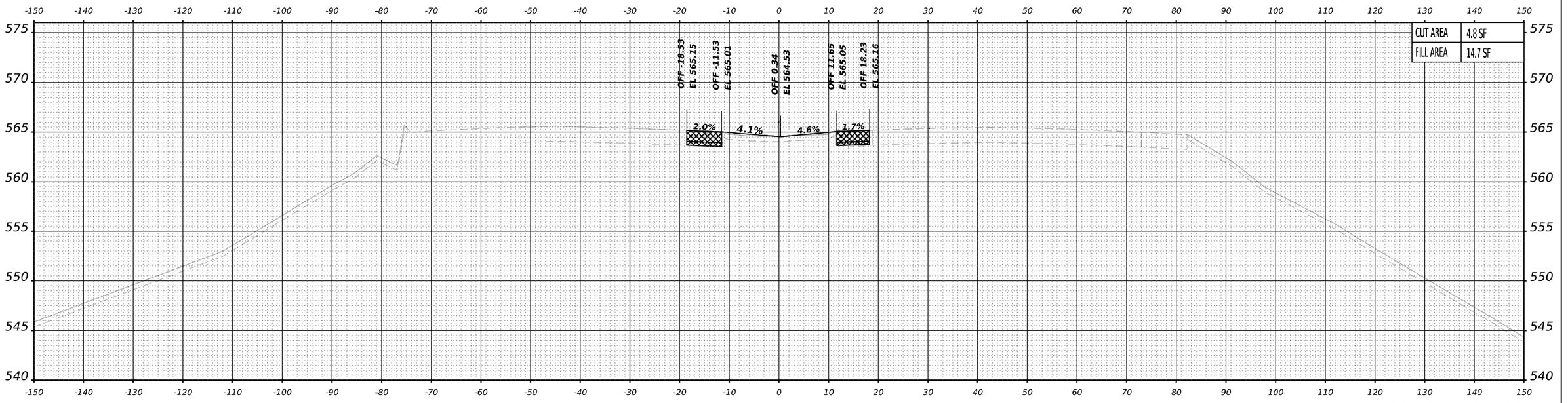

STA 704+50.00

PREVIOUSLY CONSTRUCTED TEMPORARY PAVEMENT

TEMPORARY PAVEMENT TO BE REMOVED IN A LATER STAGE OR CONTRACT

NOTES:
1. PROPOSED DRAINAGE ELEMENTS SHOWN ARE REPRESENTATIVE OF THE FINAL CONDITION. PLEASE REFER TO DRAINAGE PLANS AND EROSION AND SEDIMENT CONTROL PLANS FOR CONSTRUCTION STAGING AND TIMING OF INSTALLATION OF PROPOSED DRAINAGE ELEMENTS.
2. TOPSOIL, EXISTING PAVEMENT, AND TEMPORARY PAVEMENT SHOWN BELOW PROPOSED EMBANKMENT SHALL BE REMOVED PRIOR TO PLACING THE EMBANKMENT.

MODEL: E-54-mainline - @ 704+50.00>1 [Sheet]

BURNS McDONNELL

USER NAME = USGP718052	DESIGNED - TG	REVISED -	
	DRAWN - TG	REVISED -	
PLOT SCALE = 0.16666667 ' / in.	CHECKED - JJR	REVISED -	
PLOT DATE = 11/5/2025	DATE - 11/7/2025	REVISED -	

STATE OF ILLINOIS
DEPARTMENT OF TRANSPORTATION

CROSS SECTIONS – STAGE 4
I–80 MAINLINE

SCALE: 10:H 5:V | SHEET 20 OF 20 SHEETS | STA. | TO STA.

F.A.I. RTE.	SECTION	COUNTY	TOTAL SHEETS	SHEET NO.
80	FAI 80 21 STRUCTURE 2	WILL	1230	1158
		CONTRACT NO. 62R23		
	ILLINOIS	FED. AID PROJECT		

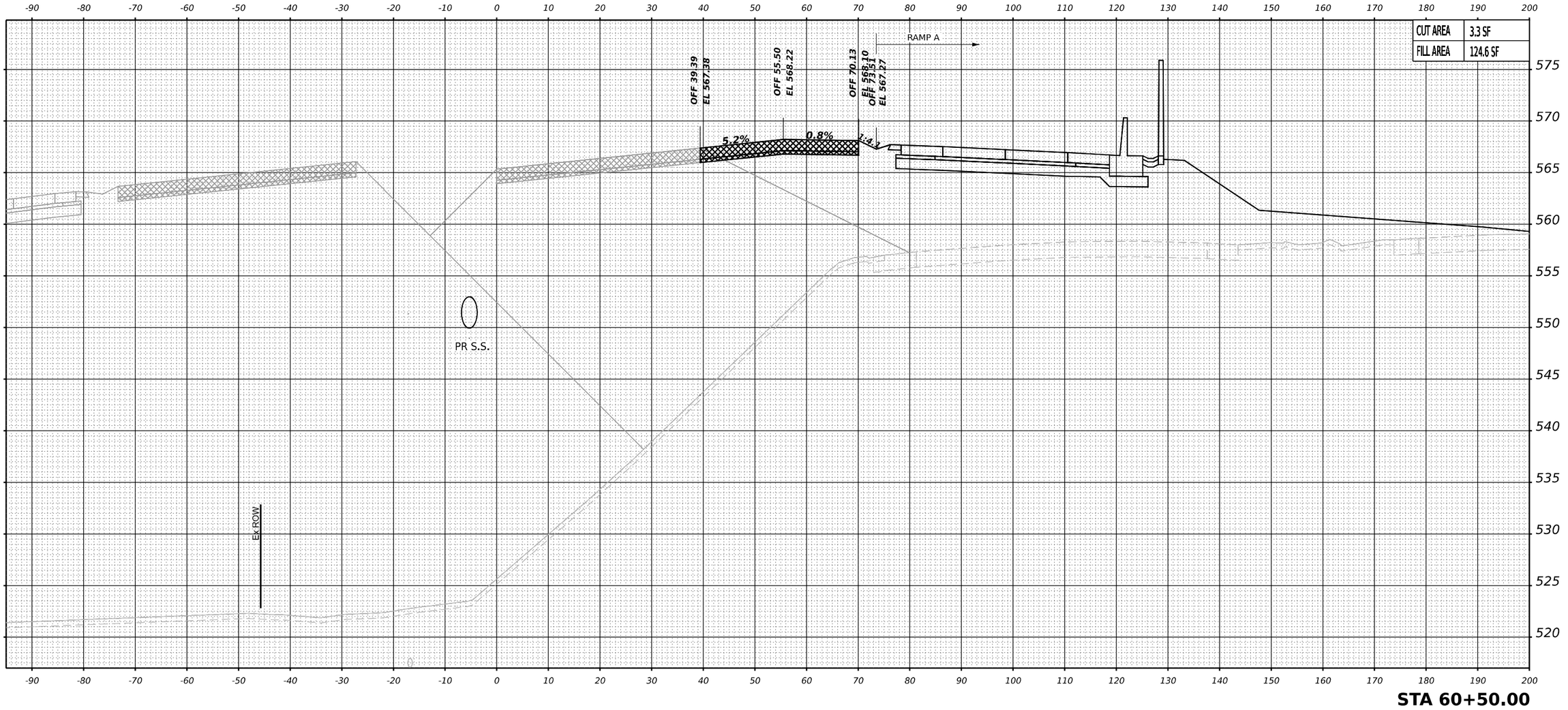

STA 60+50.00

PREVIOUSLY CONSTRUCTED TEMPORARY PAVEMENT

TEMPORARY PAVEMENT TO BE REMOVED IN A LATER STAGE OR CONTRACT

NOTES:
1. PROPOSED DRAINAGE ELEMENTS SHOWN ARE REPRESENTATIVE OF THE FINAL CONDITION. PLEASE REFER TO DRAINAGE PLANS AND EROSION AND SEDIMENT CONTROL PLANS FOR CONSTRUCTION STAGING AND TIMING OF INSTALLATION OF PROPOSED DRAINAGE ELEMENTS.
2. TOPSOIL, EXISTING PAVEMENT, AND TEMPORARY PAVEMENT SHOWN BELOW PROPOSED EMBANKMENT SHALL BE REMOVED PRIOR TO PLACING THE EMBANKMENT.

MODEL: I80-main_RMcD - A 60+50.00 [Sheet]

BURNS McDONNELL

USER NAME = USGP718052	DESIGNED - TG	REVISED -
	DRAWN - TG	REVISED -
PLOT SCALE = 0.16666667 ' / in.	CHECKED - JIR	REVISED -
PLOT DATE = 11/5/2025	DATE - 11/7/2025	REVISED -

STATE OF ILLINOIS
DEPARTMENT OF TRANSPORTATION

CROSS SECTIONS – STAGE 5
I–80 MAINLINE

SCALE: 10:H 5:V | SHEET 1 OF 14 SHEETS | STA. | TO STA.

F.A.I. RTE.	SECTION	COUNTY	TOTAL SHEETS	SHEET NO.
80	FAI 80 21 STRUCTURE 2	WILL	1230	1159
		CONTRACT NO. 62R23		
	ILLINOIS	FED. AID PROJECT		

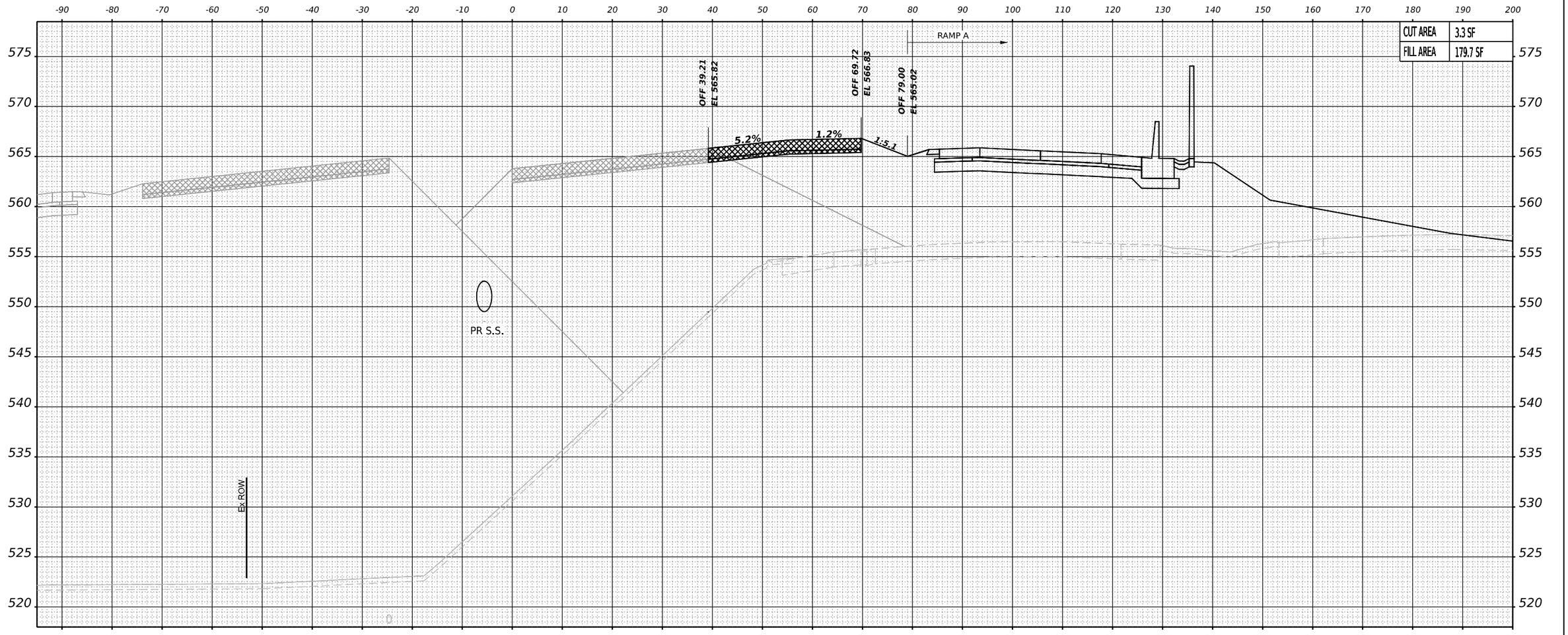

STA 61+00.00

PREVIOUSLY CONSTRUCTED TEMPORARY PAVEMENT

TEMPORARY PAVEMENT TO BE REMOVED IN A LATER STAGE OR CONTRACT

NOTES:
1. PROPOSED DRAINAGE ELEMENTS SHOWN ARE REPRESENTATIVE OF THE FINAL CONDITION. PLEASE REFER TO DRAINAGE PLANS AND EROSION AND SEDIMENT CONTROL PLANS FOR CONSTRUCTION STAGING AND TIMING OF INSTALLATION OF PROPOSED DRAINAGE ELEMENTS.
2. TOPSOIL, EXISTING PAVEMENT, AND TEMPORARY PAVEMENT SHOWN BELOW PROPOSED EMBANKMENT SHALL BE REMOVED PRIOR TO PLACING THE EMBANKMENT.

BURNS McDONNELL

USER NAME = USGP718052	DESIGNED - TG	REVISED -	
	DRAWN - TG	REVISED -	
PLOT SCALE = 0.16666667 ' / in.	CHECKED - JIR	REVISED -	
PLOT DATE = 11/5/2025	DATE - 11/7/2025	REVISED -	

STATE OF ILLINOIS
DEPARTMENT OF TRANSPORTATION

CROSS SECTIONS – STAGE 5
I–80 MAINLINE

SCALE: 10:H 5:V | SHEET 2 OF 14 SHEETS | STA. | TO STA.

F.A.I. RTE.	SECTION	COUNTY	TOTAL SHEETS	SHEET NO.
80	FAI 80 21 STRUCTURE 2	WILL	1230	1160
		CONTRACT NO. 62R23		
	ILLINOIS	FED. AID PROJECT		

MODEL: I80-main_BMcD - A 61+00.00 [Sheet]

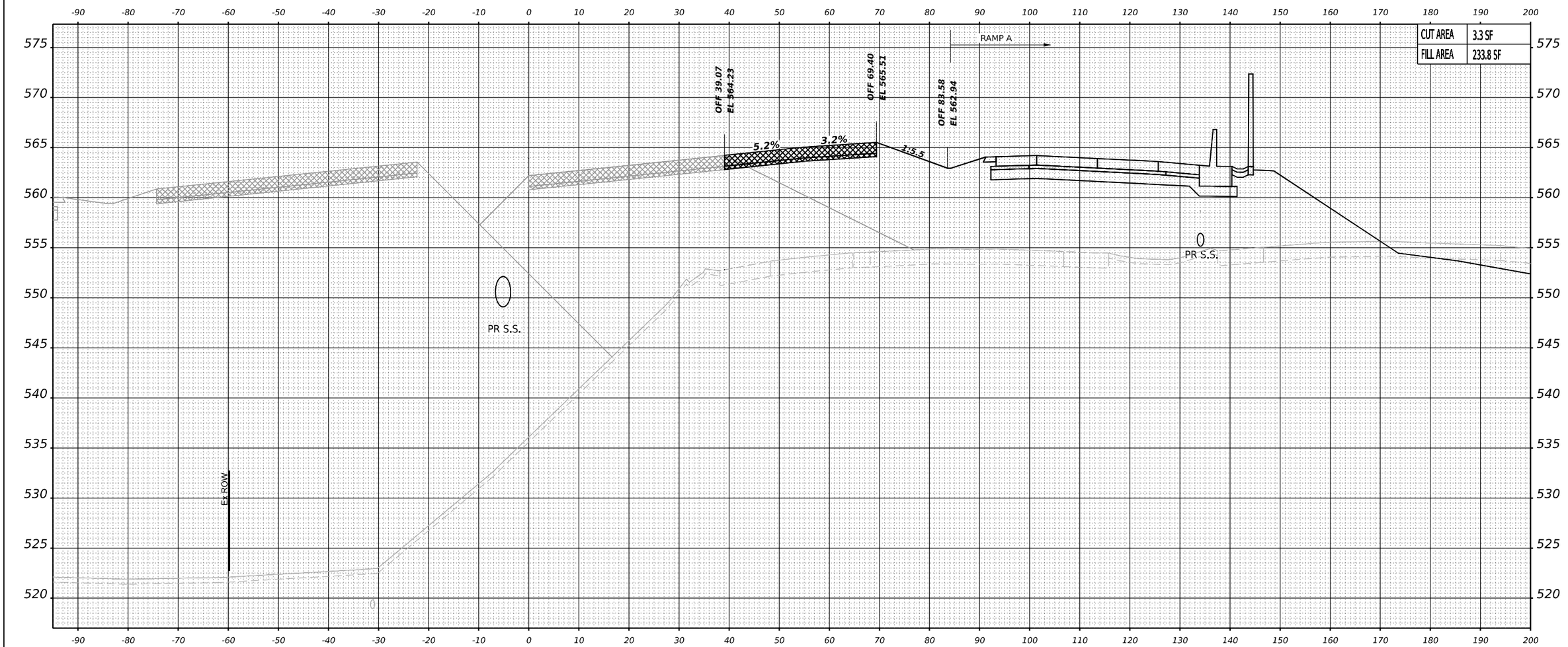

PREVIOUSLY CONSTRUCTED TEMPORARY PAVEMENT

TEMPORARY PAVEMENT TO BE REMOVED IN A LATER STAGE OR CONTRACT

NOTES:
1. PROPOSED DRAINAGE ELEMENTS SHOWN ARE REPRESENTATIVE OF THE FINAL CONDITION. PLEASE REFER TO DRAINAGE PLANS AND EROSION AND SEDIMENT CONTROL PLANS FOR CONSTRUCTION STAGING AND TIMING OF INSTALLATION OF PROPOSED DRAINAGE ELEMENTS.
2. TOPSOIL, EXISTING PAVEMENT, AND TEMPORARY PAVEMENT SHOWN BELOW PROPOSED EMBANKMENT SHALL BE REMOVED PRIOR TO PLACING THE EMBANKMENT.

MODEL: I80-main_RMcD - A 61+50.00 [Sheet]

BURNS McDONNELL

USER NAME = USGP718052	DESIGNED - TG	REVISED -
	DRAWN - TG	REVISED -
PLOT SCALE = 0.16666667 ' / in.	CHECKED - JIR	REVISED -
PLOT DATE = 11/5/2025	DATE - 11/7/2025	REVISED -

STATE OF ILLINOIS
DEPARTMENT OF TRANSPORTATION

CROSS SECTIONS – STAGE 5
I–80 MAINLINE

SCALE: 10:H 5:V | SHEET 3 OF 14 SHEETS | STA. | TO STA.

F.A.I. RTE.	SECTION	COUNTY	TOTAL SHEETS	SHEET NO.
80	FAI 80 21 STRUCTURE 2	WILL	1230	1161
		CONTRACT NO. 62R23		
	ILLINOIS	FED. AID PROJECT		

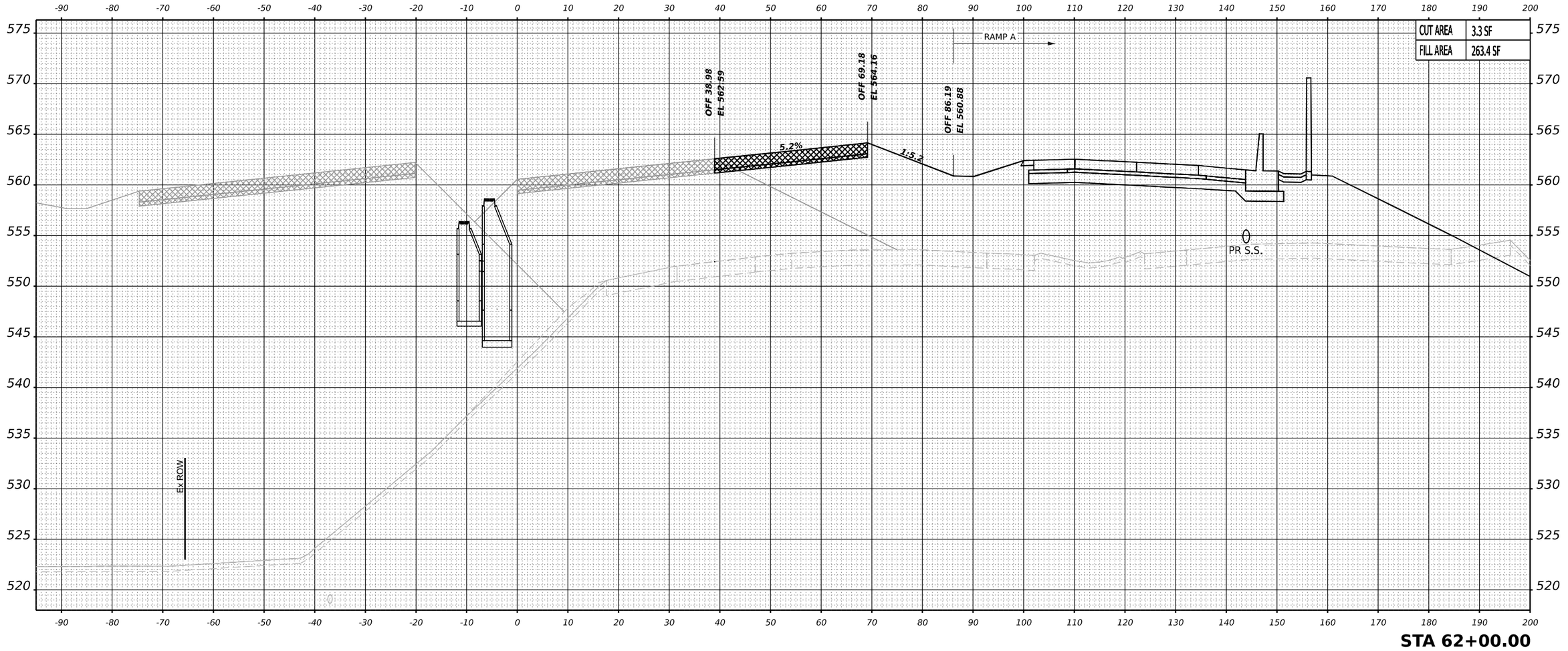

PREVIOUSLY CONSTRUCTED TEMPORARY PAVEMENT

TEMPORARY PAVEMENT TO BE REMOVED IN A LATER STAGE OR CONTRACT

NOTES:
1. PROPOSED DRAINAGE ELEMENTS SHOWN ARE REPRESENTATIVE OF THE FINAL CONDITION. PLEASE REFER TO DRAINAGE PLANS AND EROSION AND SEDIMENT CONTROL PLANS FOR CONSTRUCTION STAGING AND TIMING OF INSTALLATION OF PROPOSED DRAINAGE ELEMENTS.
2. TOPSOIL, EXISTING PAVEMENT, AND TEMPORARY PAVEMENT SHOWN BELOW PROPOSED EMBANKMENT SHALL BE REMOVED PRIOR TO PLACING THE EMBANKMENT.

BURNS McDONNELL

USER NAME = USGP718052	DESIGNED - TG	REVISED -	
	DRAWN - TG	REVISED -	
PLOT SCALE = 0.16666667 ' / in.	CHECKED - JIR	REVISED -	
PLOT DATE = 11/5/2025	DATE - 11/7/2025	REVISED -	

STATE OF ILLINOIS
DEPARTMENT OF TRANSPORTATION

CROSS SECTIONS – STAGE 5
I–80 MAINLINE

SCALE: 10:H 5:V | SHEET 4 OF 14 SHEETS | STA. | TO STA.

F.A.I. RTE.	SECTION	COUNTY	TOTAL SHEETS	SHEET NO.
80	FAI 80 21 STRUCTURE 2	WILL	1230	1162
		CONTRACT NO. 62R23		
	ILLINOIS FED. AID PROJECT			

MODEL: I80-main_BMcD - A 62+00.00 [Sheet]

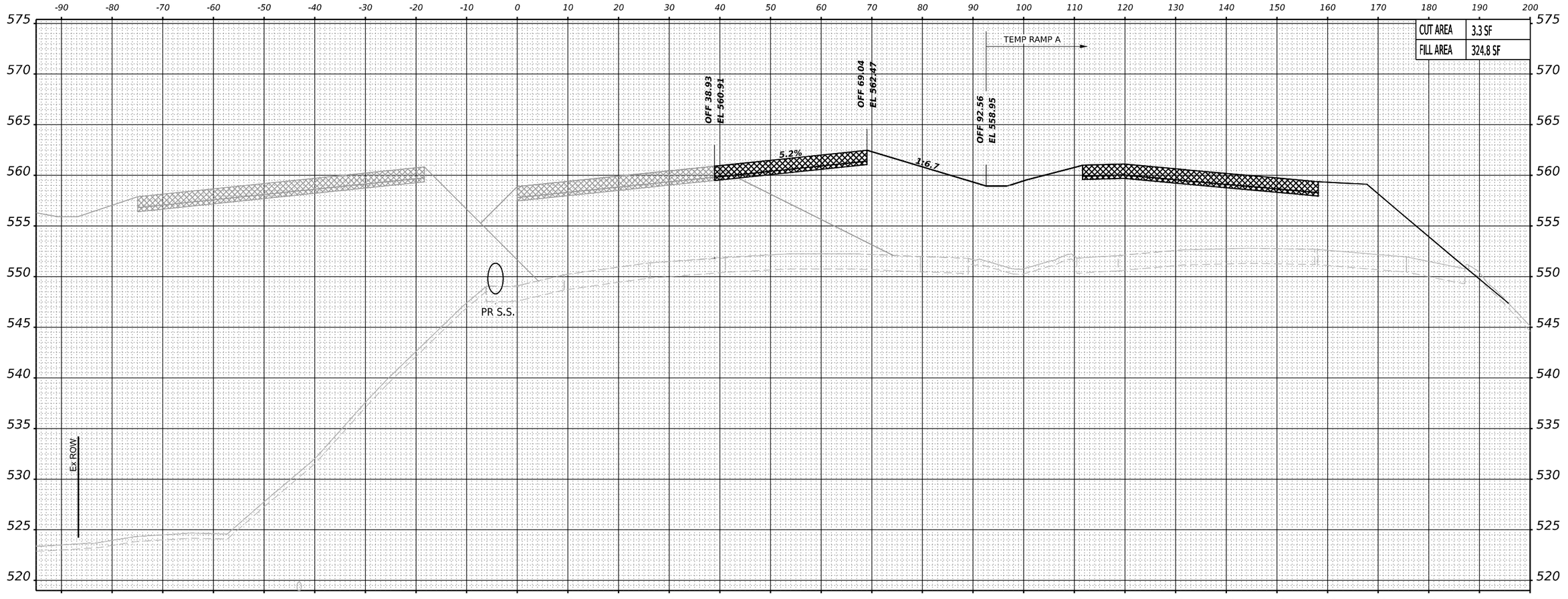

STA 62+50.00

PREVIOUSLY CONSTRUCTED TEMPORARY PAVEMENT

TEMPORARY PAVEMENT TO BE REMOVED IN A LATER STAGE OR CONTRACT

NOTES:
1. PROPOSED DRAINAGE ELEMENTS SHOWN ARE REPRESENTATIVE OF THE FINAL CONDITION. PLEASE REFER TO DRAINAGE PLANS AND EROSION AND SEDIMENT CONTROL PLANS FOR CONSTRUCTION STAGING AND TIMING OF INSTALLATION OF PROPOSED DRAINAGE ELEMENTS.
2. TOPSOIL, EXISTING PAVEMENT, AND TEMPORARY PAVEMENT SHOWN BELOW PROPOSED EMBANKMENT SHALL BE REMOVED PRIOR TO PLACING THE EMBANKMENT.

BURNS McDONNELL

USER NAME = USGP718052	DESIGNED - TG	REVISED -	
	DRAWN - TG	REVISED -	
PLOT SCALE = 0.16666667 ' / in.	CHECKED - JIR	REVISED -	
PLOT DATE = 11/5/2025	DATE - 11/7/2025	REVISED -	

STATE OF ILLINOIS
DEPARTMENT OF TRANSPORTATION

CROSS SECTIONS – STAGE 5
I–80 MAINLINE

SCALE: 10:H 5:V | SHEET 5 OF 14 SHEETS | STA. | TO STA.

F.A.I. RTE.	SECTION	COUNTY	TOTAL SHEETS	SHEET NO.
80	FAI 80 21 STRUCTURE 2	WILL	1230	1163
		CONTRACT NO. 62R23		
	ILLINOIS	FED. AID PROJECT		

MODEL: I80-main_BMcD - A 62+50.00 [Sheet]

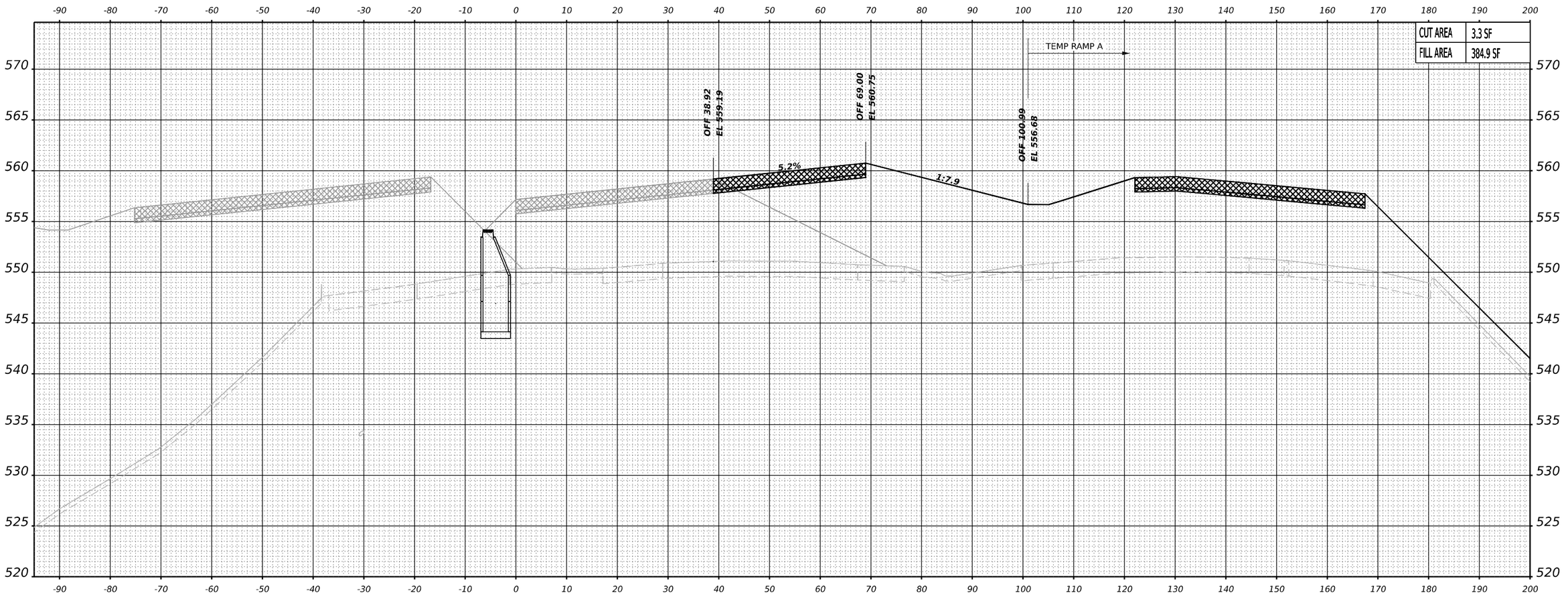

STA 63+00.00

PREVIOUSLY CONSTRUCTED TEMPORARY PAVEMENT

TEMPORARY PAVEMENT TO BE REMOVED IN A LATER STAGE OR CONTRACT

NOTES:
1. PROPOSED DRAINAGE ELEMENTS SHOWN ARE REPRESENTATIVE OF THE FINAL CONDITION. PLEASE REFER TO DRAINAGE PLANS AND EROSION AND SEDIMENT CONTROL PLANS FOR CONSTRUCTION STAGING AND TIMING OF INSTALLATION OF PROPOSED DRAINAGE ELEMENTS.
2. TOPSOIL, EXISTING PAVEMENT, AND TEMPORARY PAVEMENT SHOWN BELOW PROPOSED EMBANKMENT SHALL BE REMOVED PRIOR TO PLACING THE EMBANKMENT.

BURNS McDONNELL

USER NAME = USGP718052	DESIGNED - TG	REVISED -	
	DRAWN - TG	REVISED -	
PLOT SCALE = 0.16666667 ' / in.	CHECKED - JIR	REVISED -	
PLOT DATE = 11/5/2025	DATE - 11/7/2025	REVISED -	

STATE OF ILLINOIS
DEPARTMENT OF TRANSPORTATION

CROSS SECTIONS – STAGE 5
I–80 MAINLINE

SCALE: 10:H 5:V | SHEET 6 OF 14 SHEETS | STA. | TO STA.

F.A.I. RTE.	SECTION	COUNTY	TOTAL SHEETS	SHEET NO.
80	FAI 80 21 STRUCTURE 2	WILL	1230	1164
		CONTRACT NO. 62R23		
	ILLINOIS FED. AID PROJECT			

MODEL: I80-main_BMcD - A 63+00.00 [Sheet]

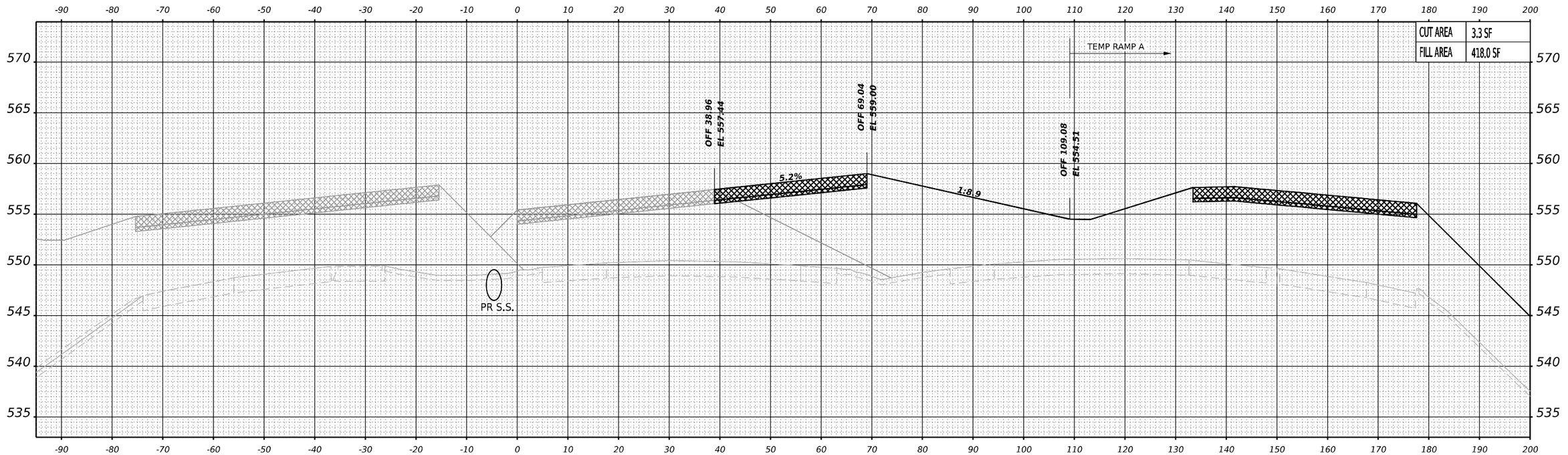

STA 63+50.00

PREVIOUSLY CONSTRUCTED TEMPORARY PAVEMENT

TEMPORARY PAVEMENT TO BE REMOVED IN A LATER STAGE OR CONTRACT

NOTES:
1. PROPOSED DRAINAGE ELEMENTS SHOWN ARE REPRESENTATIVE OF THE FINAL CONDITION. PLEASE REFER TO DRAINAGE PLANS AND EROSION AND SEDIMENT CONTROL PLANS FOR CONSTRUCTION STAGING AND TIMING OF INSTALLATION OF PROPOSED DRAINAGE ELEMENTS.
2. TOPSOIL, EXISTING PAVEMENT, AND TEMPORARY PAVEMENT SHOWN BELOW PROPOSED EMBANKMENT SHALL BE REMOVED PRIOR TO PLACING THE EMBANKMENT.

BURNS McDONNELL

USER NAME = USGP718052	DESIGNED - TG	REVISED -	
	DRAWN - TG	REVISED -	
PLOT SCALE = 0.16666667 ' / in.	CHECKED - JIR	REVISED -	
PLOT DATE = 11/5/2025	DATE - 11/7/2025	REVISED -	

STATE OF ILLINOIS
DEPARTMENT OF TRANSPORTATION

CROSS SECTIONS – STAGE 5
I–80 MAINLINE

SCALE: 10:H 5:V | SHEET 7 OF 14 SHEETS | STA. | TO STA.

F.A.I. RTE.	SECTION	COUNTY	TOTAL SHEETS	SHEET NO.
80	FAI 80 21 STRUCTURE 2	WILL	1230	1165
		CONTRACT NO. 62R23		
	ILLINOIS FED. AID PROJECT			

MODEL: I80-main_BMcD - A 63+50.00 [Sheet]

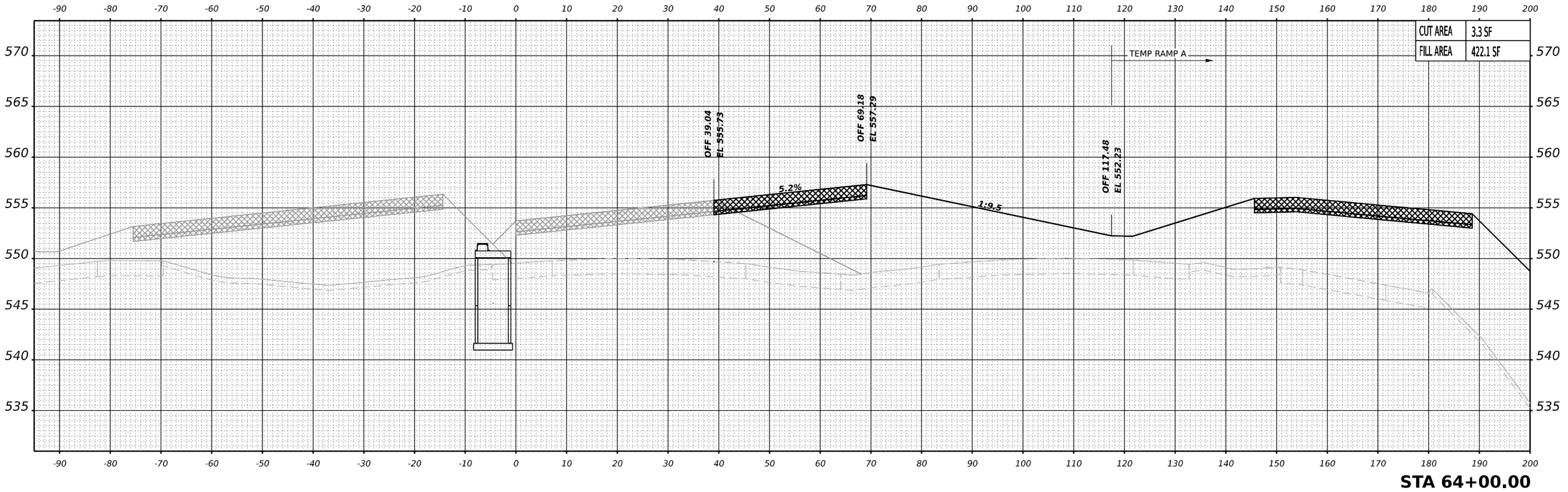

STA 64+00.00

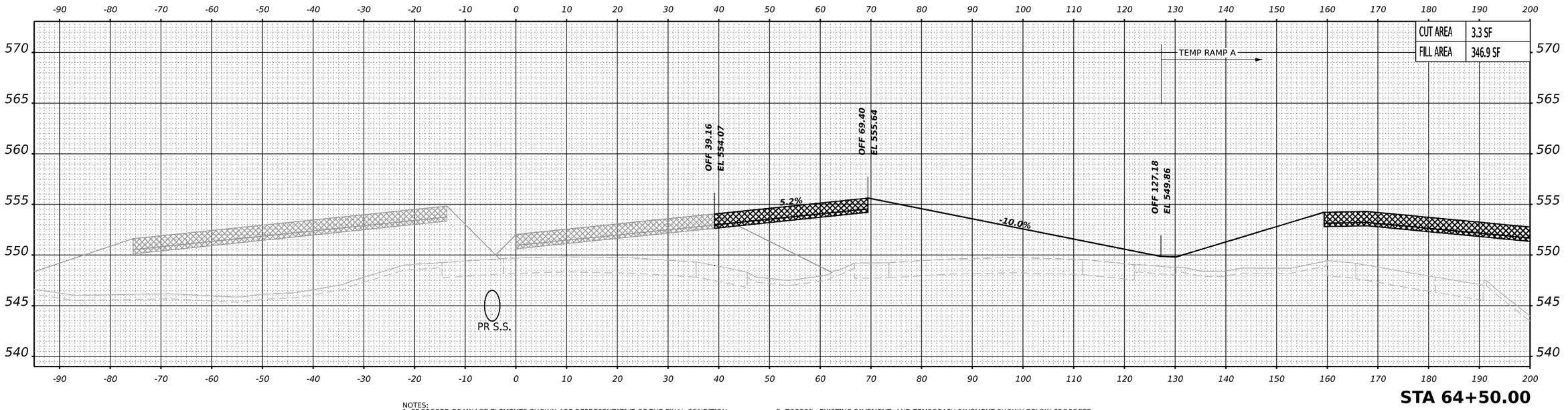

STA 64+50.00

PREVIOUSLY CONSTRUCTED TEMPORARY PAVEMENT

TEMPORARY PAVEMENT TO BE REMOVED IN A LATER STAGE OR CONTRACT

NOTES:
1. PROPOSED DRAINAGE ELEMENTS SHOWN ARE REPRESENTATIVE OF THE FINAL CONDITION. PLEASE REFER TO DRAINAGE PLANS AND EROSION AND SEDIMENT CONTROL PLANS FOR CONSTRUCTION STAGING AND TIMING OF INSTALLATION OF PROPOSED DRAINAGE ELEMENTS.
2. TOPSOIL, EXISTING PAVEMENT, AND TEMPORARY PAVEMENT SHOWN BELOW PROPOSED EMBANKMENT SHALL BE REMOVED PRIOR TO PLACING THE EMBANKMENT.

MODEL: I80-main_BMcD - A 64+00.00 [Sheet]

BURNS McDONNELL

USER NAME = USGP718052	DESIGNED - TG	REVISED -	
	DRAWN - TG	REVISED -	
PLOT SCALE = 0.16666667 ' / in.	CHECKED - JIR	REVISED -	
PLOT DATE = 11/5/2025	DATE - 11/7/2025	REVISED -	

STATE OF ILLINOIS
DEPARTMENT OF TRANSPORTATION

CROSS SECTIONS – STAGE 5
I–80 MAINLINE

SCALE: 10:H 5:V | SHEET 8 OF 14 SHEETS | STA. | TO STA.

F.A.I. RTE.	SECTION	COUNTY	TOTAL SHEETS	SHEET NO.
80	FAI 80 21 STRUCTURE 2	WILL	1230	1166
		CONTRACT NO. 62R23		
	ILLINOIS	FED. AID PROJECT		

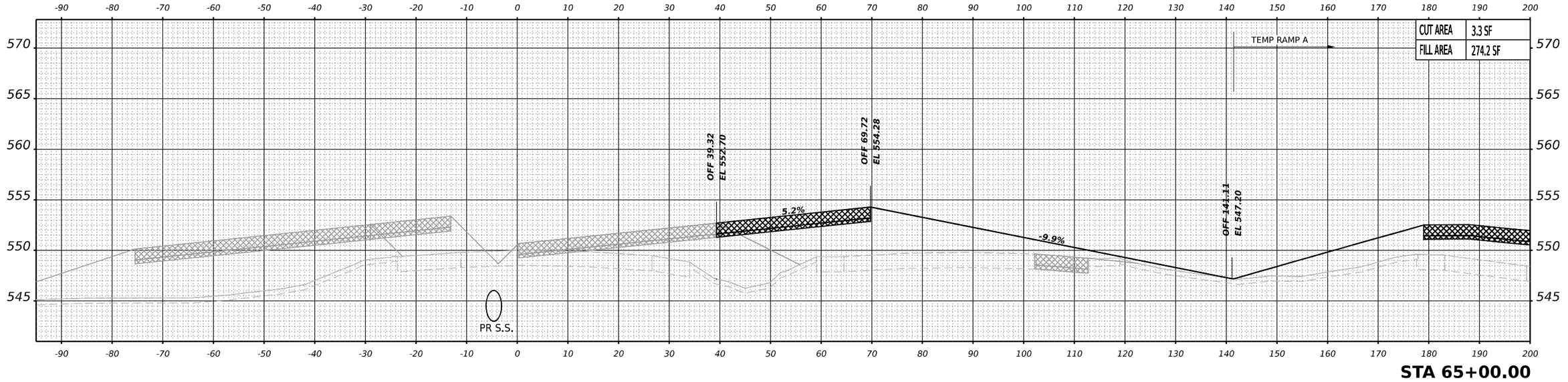

STA 65+00.00

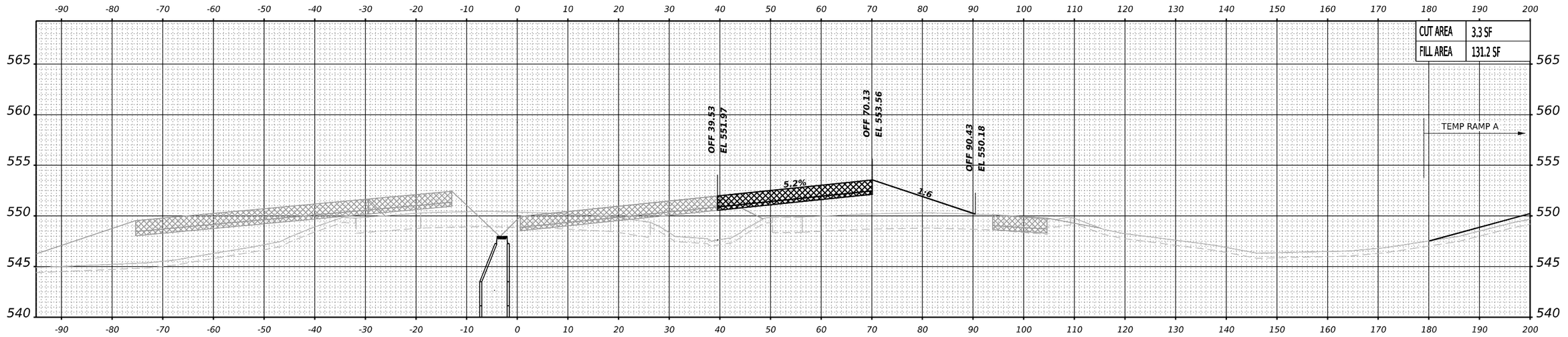

STA 65+50.00

PREVIOUSLY CONSTRUCTED TEMPORARY PAVEMENT

TEMPORARY PAVEMENT TO BE REMOVED IN A LATER STAGE OR CONTRACT

NOTES:
1. PROPOSED DRAINAGE ELEMENTS SHOWN ARE REPRESENTATIVE OF THE FINAL CONDITION. PLEASE REFER TO DRAINAGE PLANS AND EROSION AND SEDIMENT CONTROL PLANS FOR CONSTRUCTION STAGING AND TIMING OF INSTALLATION OF PROPOSED DRAINAGE ELEMENTS.
2. TOPSOIL, EXISTING PAVEMENT, AND TEMPORARY PAVEMENT SHOWN BELOW PROPOSED EMBANKMENT SHALL BE REMOVED PRIOR TO PLACING THE EMBANKMENT.

MODEL: I80-main_RMcD - A 65+00.00 [Sheet]

BURNS McDONNELL

USER NAME = USGP718052	DESIGNED - TG	REVISED -	
	DRAWN - TG	REVISED -	
PLOT SCALE = 0.16666667 ' / in.	CHECKED - JIR	REVISED -	
PLOT DATE = 11/5/2025	DATE - 11/7/2025	REVISED -	

STATE OF ILLINOIS
DEPARTMENT OF TRANSPORTATION

CROSS SECTIONS – STAGE 5
I–80 MAINLINE

SCALE: 10:H 5:V | SHEET 9 OF 14 SHEETS | STA. | TO STA.

F.A.I. RTE.	SECTION	COUNTY	TOTAL SHEETS	SHEET NO.
80	FAI 80 21 STRUCTURE 2	WILL	1230	1167
		CONTRACT NO. 62R23		
	ILLINOIS	FED. AID PROJECT		

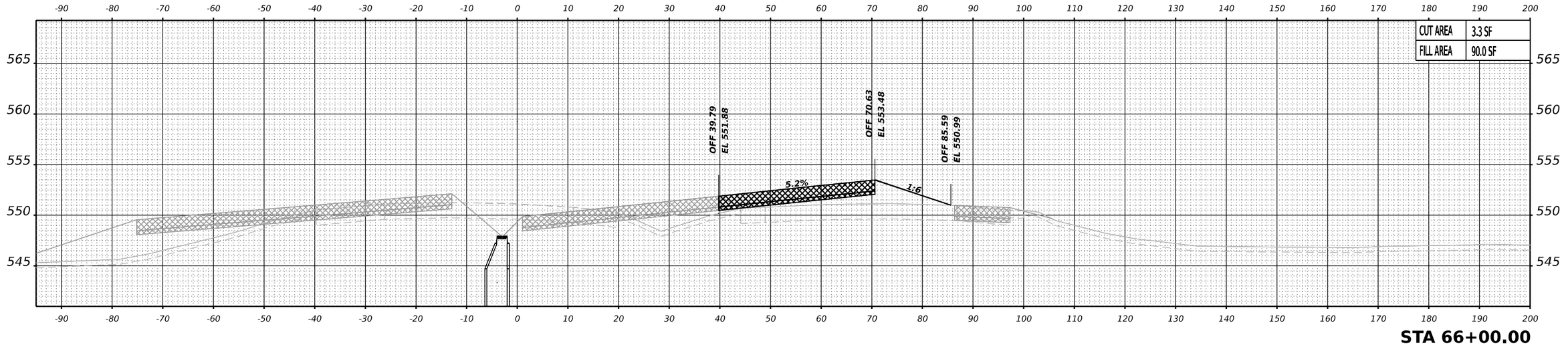

STA 66+00.00

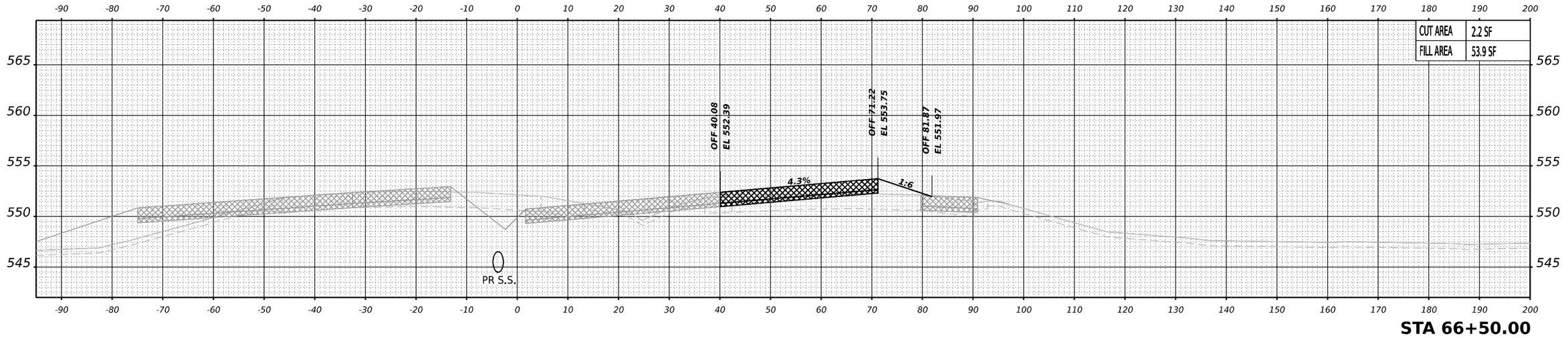

STA 66+50.00

PREVIOUSLY CONSTRUCTED TEMPORARY PAVEMENT

TEMPORARY PAVEMENT TO BE REMOVED IN A LATER STAGE OR CONTRACT

NOTES:
1. PROPOSED DRAINAGE ELEMENTS SHOWN ARE REPRESENTATIVE OF THE FINAL CONDITION. PLEASE REFER TO DRAINAGE PLANS AND EROSION AND SEDIMENT CONTROL PLANS FOR CONSTRUCTION STAGING AND TIMING OF INSTALLATION OF PROPOSED DRAINAGE ELEMENTS.
2. TOPSOIL, EXISTING PAVEMENT, AND TEMPORARY PAVEMENT SHOWN BELOW PROPOSED EMBANKMENT SHALL BE REMOVED PRIOR TO PLACING THE EMBANKMENT.

BURNS McDONNELL

USER NAME = USGP718052	DESIGNED - TG	REVISED -
	DRAWN - TG	REVISED -
PLOT SCALE = 0.16666667 ' / in.	CHECKED - JIR	REVISED -
PLOT DATE = 11/5/2025	DATE - 11/7/2025	REVISED -

STATE OF ILLINOIS
DEPARTMENT OF TRANSPORTATION

CROSS SECTIONS – STAGE 5
I–80 MAINLINE

SCALE: 10:H 5:V | SHEET 10 OF 14 SHEETS | STA. | TO STA.

F.A.I. RTE.	SECTION	COUNTY	TOTAL SHEETS	SHEET NO.
80	FAI 80 21 STRUCTURE 2	WILL	1230	1168
		CONTRACT NO. 62R23		
	ILLINOIS	FED. AID PROJECT		

MODEL: I80-main_RMCD - A 66+00.00 [Sheet]

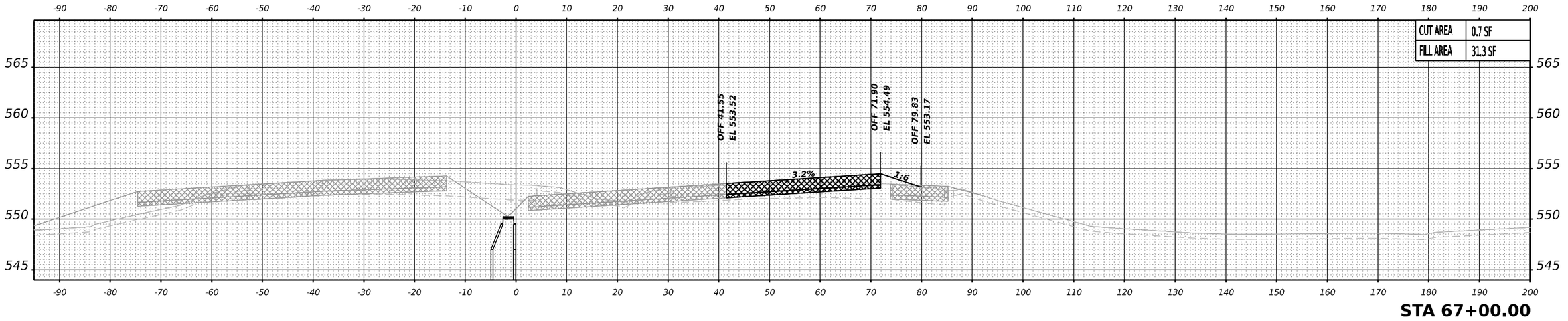

STA 67+00.00

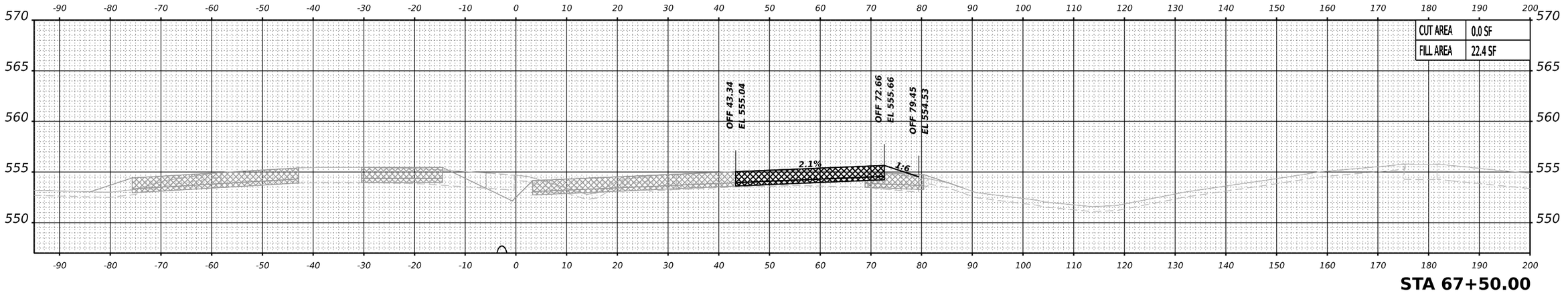

STA 67+50.00

PREVIOUSLY CONSTRUCTED TEMPORARY PAVEMENT

TEMPORARY PAVEMENT TO BE REMOVED IN A LATER STAGE OR CONTRACT

NOTES:
1. PROPOSED DRAINAGE ELEMENTS SHOWN ARE REPRESENTATIVE OF THE FINAL CONDITION. PLEASE REFER TO DRAINAGE PLANS AND EROSION AND SEDIMENT CONTROL PLANS FOR CONSTRUCTION STAGING AND TIMING OF INSTALLATION OF PROPOSED DRAINAGE ELEMENTS.
2. TOPSOIL, EXISTING PAVEMENT, AND TEMPORARY PAVEMENT SHOWN BELOW PROPOSED EMBANKMENT SHALL BE REMOVED PRIOR TO PLACING THE EMBANKMENT.

MODEL: I80-main_RMCD - A 67+00.00 [Sheet]

BURNS McDONNELL

USER NAME = USGP718052	DESIGNED - TG	REVISED -	
	DRAWN - TG	REVISED -	
PLOT SCALE = 0.16666667 ' / in.	CHECKED - JIR	REVISED -	
PLOT DATE = 11/5/2025	DATE - 11/7/2025	REVISED -	

STATE OF ILLINOIS
DEPARTMENT OF TRANSPORTATION

CROSS SECTIONS – STAGE 5
I–80 MAINLINE

SCALE: 10:H 5:V | SHEET 11 OF 14 SHEETS | STA. | TO STA.

F.A.I. RTE.	SECTION	COUNTY	TOTAL SHEETS	SHEET NO.
80	FAI 80 21 STRUCTURE 2	WILL	1230	1169
		CONTRACT NO. 62R23		
	ILLINOIS	FED. AID PROJECT		

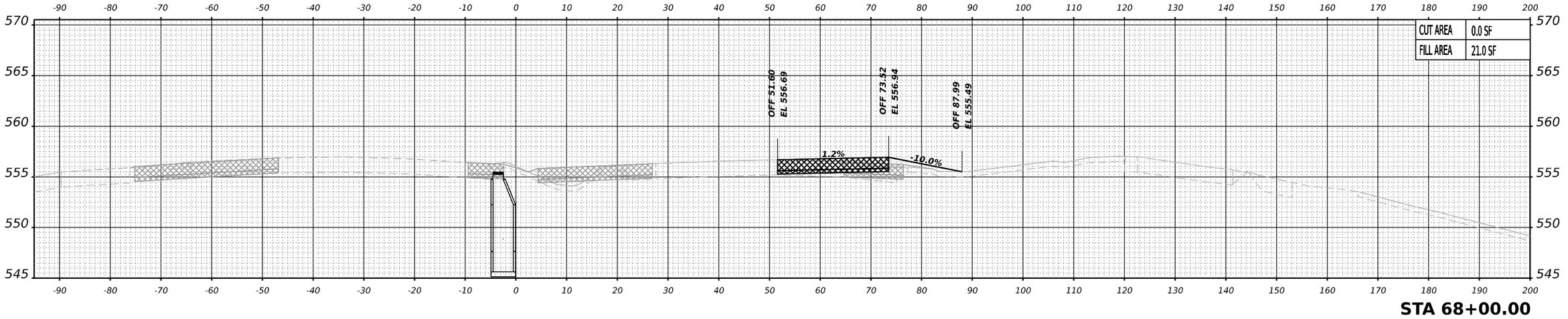

STA 68+00.00

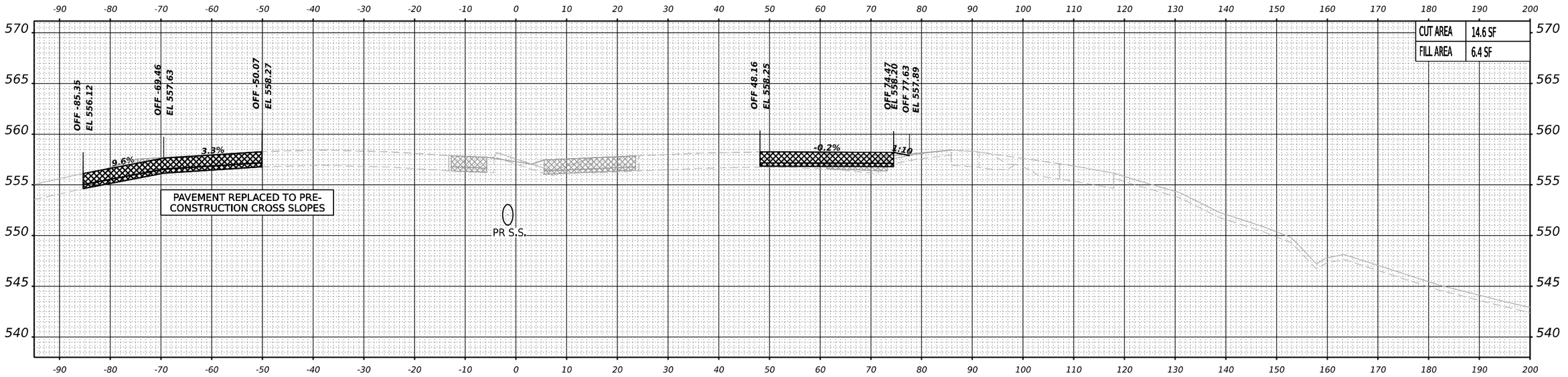

STA 68+50.00

PREVIOUSLY CONSTRUCTED TEMPORARY PAVEMENT

TEMPORARY PAVEMENT TO BE REMOVED IN A LATER STAGE OR CONTRACT

NOTES:
1. PROPOSED DRAINAGE ELEMENTS SHOWN ARE REPRESENTATIVE OF THE FINAL CONDITION. PLEASE REFER TO DRAINAGE PLANS AND EROSION AND SEDIMENT CONTROL PLANS FOR CONSTRUCTION STAGING AND TIMING OF INSTALLATION OF PROPOSED DRAINAGE ELEMENTS.
2. TOPSOIL, EXISTING PAVEMENT, AND TEMPORARY PAVEMENT SHOWN BELOW PROPOSED EMBANKMENT SHALL BE REMOVED PRIOR TO PLACING THE EMBANKMENT.

MODEL: I80-main_BMcD - A 68+00.00 [Sheet]

BURNS McDONNELL

USER NAME = USGP718052	DESIGNED - TG	REVISED -	
	DRAWN - TG	REVISED -	
PLOT SCALE = 0.16666667 ' / in.	CHECKED - JIR	REVISED -	
PLOT DATE = 11/5/2025	DATE - 11/7/2025	REVISED -	

STATE OF ILLINOIS
DEPARTMENT OF TRANSPORTATION

CROSS SECTIONS – STAGE 5
I–80 MAINLINE

SCALE: 10:H 5:V | SHEET 12 OF 14 SHEETS | STA. | TO STA.

F.A.I. RTE.	SECTION	COUNTY	TOTAL SHEETS	SHEET NO.
80	FAI 80 21 STRUCTURE 2	WILL	1230	1170
		CONTRACT NO. 62R23		
	ILLINOIS	FED. AID PROJECT		

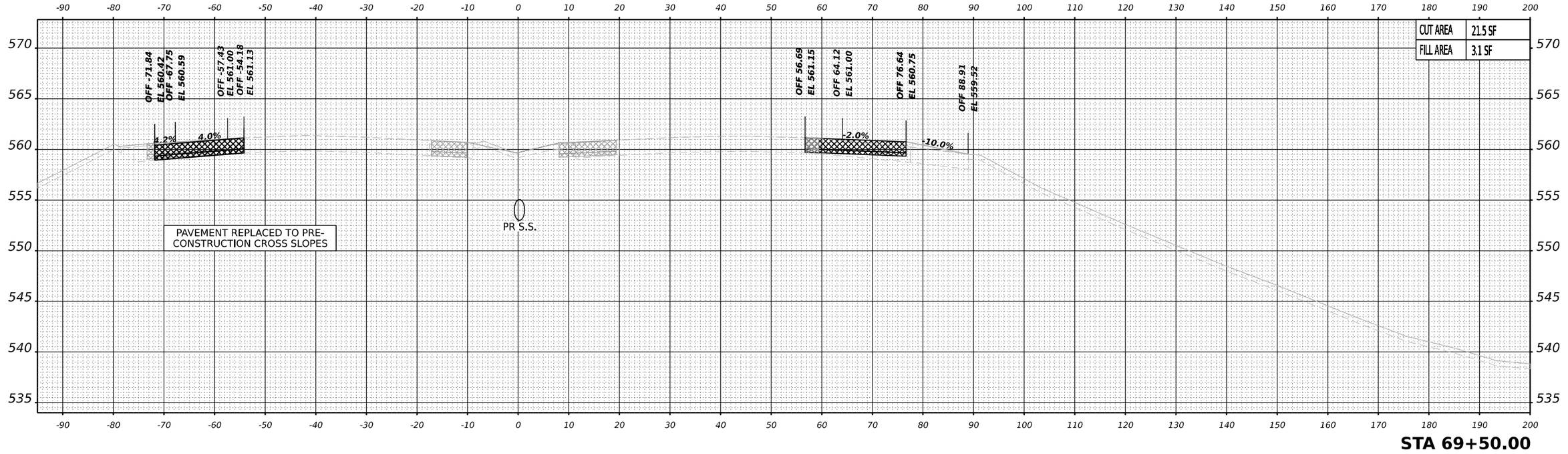

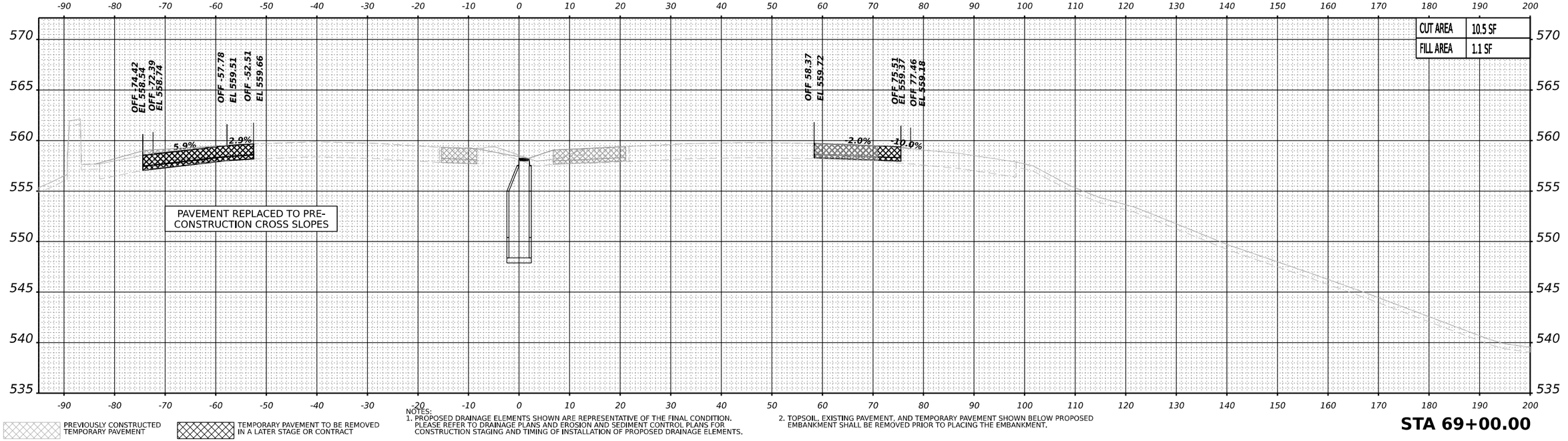

PREVIOUSLY CONSTRUCTED TEMPORARY PAVEMENT

TEMPORARY PAVEMENT TO BE REMOVED IN A LATER STAGE OR CONTRACT

NOTES:
1. PROPOSED DRAINAGE ELEMENTS SHOWN ARE REPRESENTATIVE OF THE FINAL CONDITION. PLEASE REFER TO DRAINAGE PLANS AND EROSION AND SEDIMENT CONTROL PLANS FOR CONSTRUCTION STAGING AND TIMING OF INSTALLATION OF PROPOSED DRAINAGE ELEMENTS.
2. TOPSOIL, EXISTING PAVEMENT, AND TEMPORARY PAVEMENT SHOWN BELOW PROPOSED EMBANKMENT SHALL BE REMOVED PRIOR TO PLACING THE EMBANKMENT.

MODEL: I80-main_RMCD - A 69+00.00 [Sheet]

BURNS McDONNELL

USER NAME = USGP718052	DESIGNED - TG	REVISED -	
	DRAWN - TG	REVISED -	
PLOT SCALE = 0.16666667 ' / in.	CHECKED - JIR	REVISED -	
PLOT DATE = 11/5/2025	DATE - 11/7/2025	REVISED -	

STATE OF ILLINOIS
DEPARTMENT OF TRANSPORTATION

CROSS SECTIONS – STAGE 5
I–80 MAINLINE

SCALE: 10:H 5:V | SHEET 13 OF 14 SHEETS | STA. | TO STA.

F.A.I. RTE.	SECTION	COUNTY	TOTAL SHEETS	SHEET NO.
80	FAI 80 21 STRUCTURE 2	WILL	1230	1171
		CONTRACT NO. 62R23		
	ILLINOIS	FED. AID PROJECT		

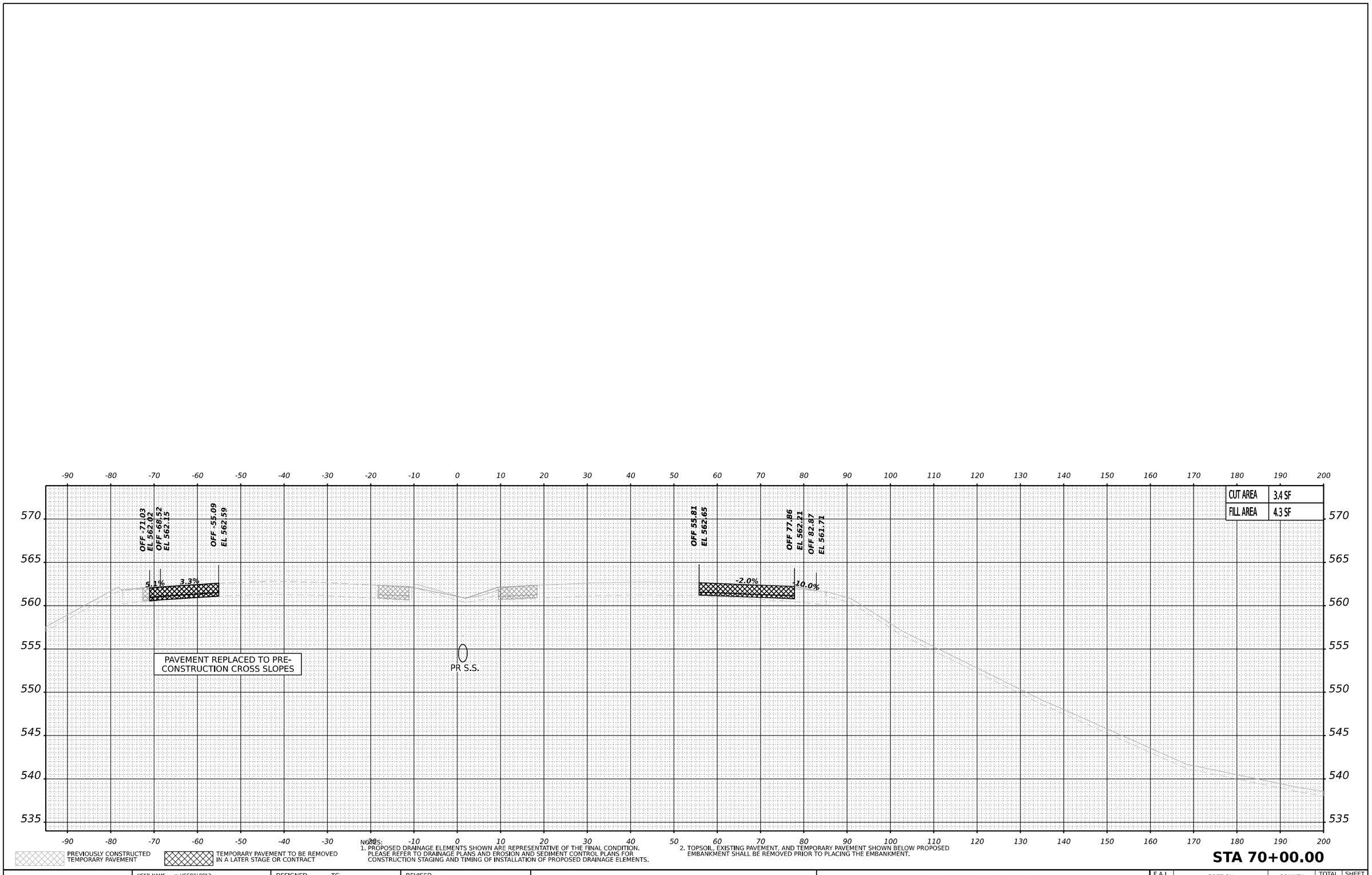

NOTES:
1. PROPOSED DRAINAGE ELEMENTS SHOWN ARE REPRESENTATIVE OF THE FINAL CONDITION. PLEASE REFER TO DRAINAGE PLANS AND EROSION AND SEDIMENT CONTROL PLANS FOR CONSTRUCTION STAGING AND TIMING OF INSTALLATION OF PROPOSED DRAINAGE ELEMENTS.
2. TOPSOIL, EXISTING PAVEMENT, AND TEMPORARY PAVEMENT SHOWN BELOW PROPOSED EMBANKMENT SHALL BE REMOVED PRIOR TO PLACING THE EMBANKMENT.

MODEL: I80-main_BMcD - A 70+00.00 [Sheet]

BURNS McDONNELL

USER NAME = USGP718052	DESIGNED - TG	REVISED -	
	DRAWN - TG	REVISED -	
PLOT SCALE = 0.16666667 ' / in.	CHECKED - JIR	REVISED -	
PLOT DATE = 11/5/2025	DATE - 11/7/2025	REVISED -	

STATE OF ILLINOIS
DEPARTMENT OF TRANSPORTATION

CROSS SECTIONS – STAGE 5
I–80 MAINLINE

SCALE: 10:H 5:V | SHEET 14 OF 14 SHEETS | STA. | TO STA.

F.A.I. RTE.	SECTION	COUNTY	TOTAL SHEETS	SHEET NO.
80	FAI 80 21 STRUCTURE 2	WILL	1230	1172
		CONTRACT NO. 62R23		
	ILLINOIS	FED. AID PROJECT		

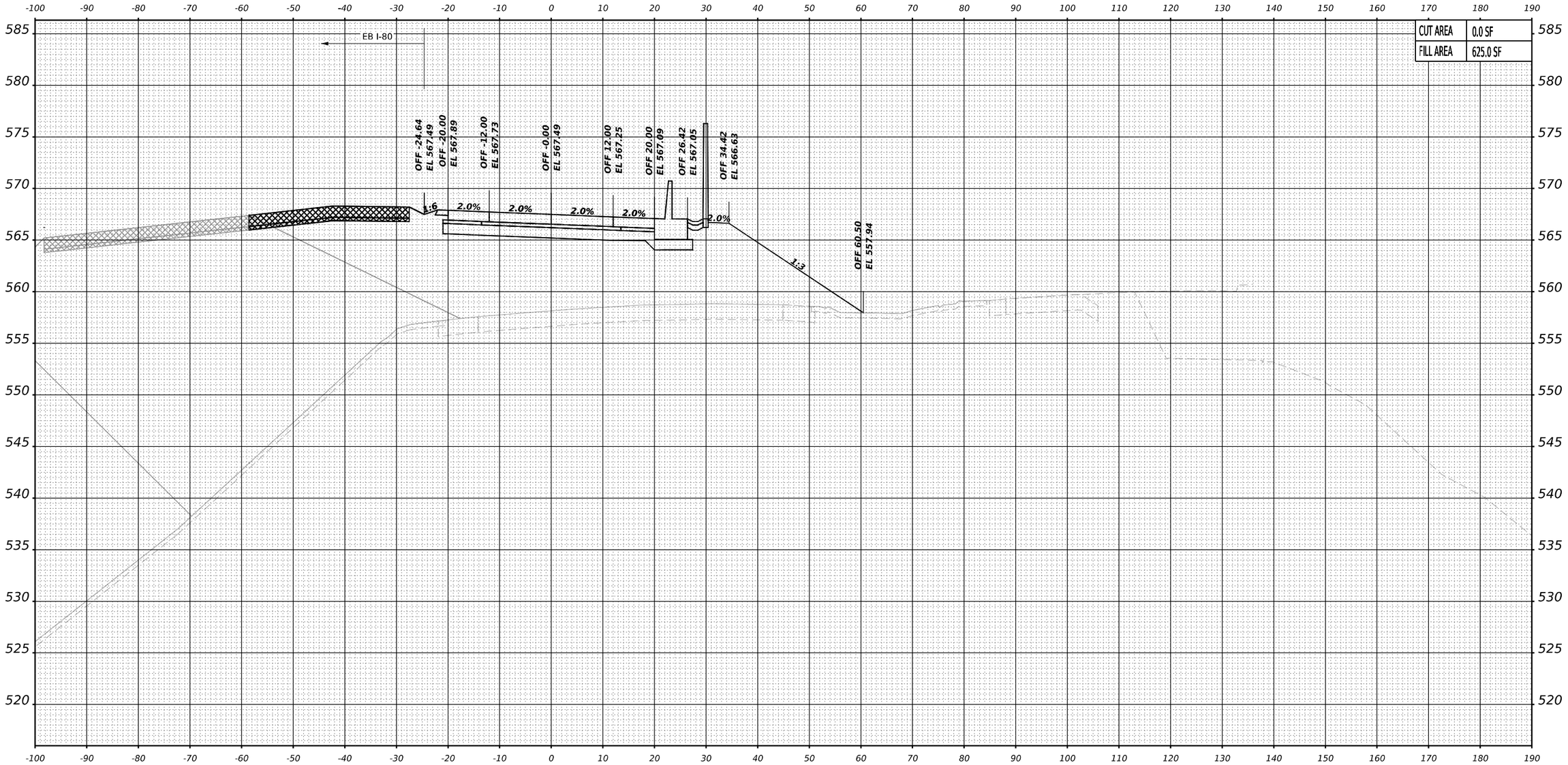

PREVIOUSLY CONSTRUCTED TEMPORARY PAVEMENT

TEMPORARY PAVEMENT TO BE REMOVED IN A LATER STAGE OR CONTRACT

NOTES:
1. PROPOSED DRAINAGE ELEMENTS SHOWN ARE REPRESENTATIVE OF THE FINAL CONDITION. PLEASE REFER TO DRAINAGE PLANS AND EROSION AND SEDIMENT CONTROL PLANS FOR CONSTRUCTION STAGING AND TIMING OF INSTALLATION OF PROPOSED DRAINAGE ELEMENTS.
2. TOPSOIL, EXISTING PAVEMENT, AND TEMPORARY PAVEMENT SHOWN BELOW PROPOSED EMBANKMENT SHALL BE REMOVED PRIOR TO PLACING THE EMBANKMENT.

MODEL: east-ramp4-alg - 506+00.00 [Sheet]

BURNS McDONNELL

USER NAME = USGP718052	DESIGNED - TG	REVISED -	
	DRAWN - TG	REVISED -	
PLOT SCALE = 0.16666685 ' / in.	CHECKED - JIR	REVISED -	
PLOT DATE = 11/5/2025	DATE - 11/7/2025	REVISED -	

STATE OF ILLINOIS
DEPARTMENT OF TRANSPORTATION

CROSS SECTIONS – STAGE 5
TEMP RAMP A

SCALE: 10:H 5:V | SHEET 1 OF 13 SHEETS | STA. | TO STA.

F.A.I. RTE.	SECTION	COUNTY	TOTAL SHEETS	SHEET NO.
80	FAI 80 21 STRUCTURE 2	WILL	1230	1173
		CONTRACT NO. 62R23		
	ILLINOIS FED. AID PROJECT			

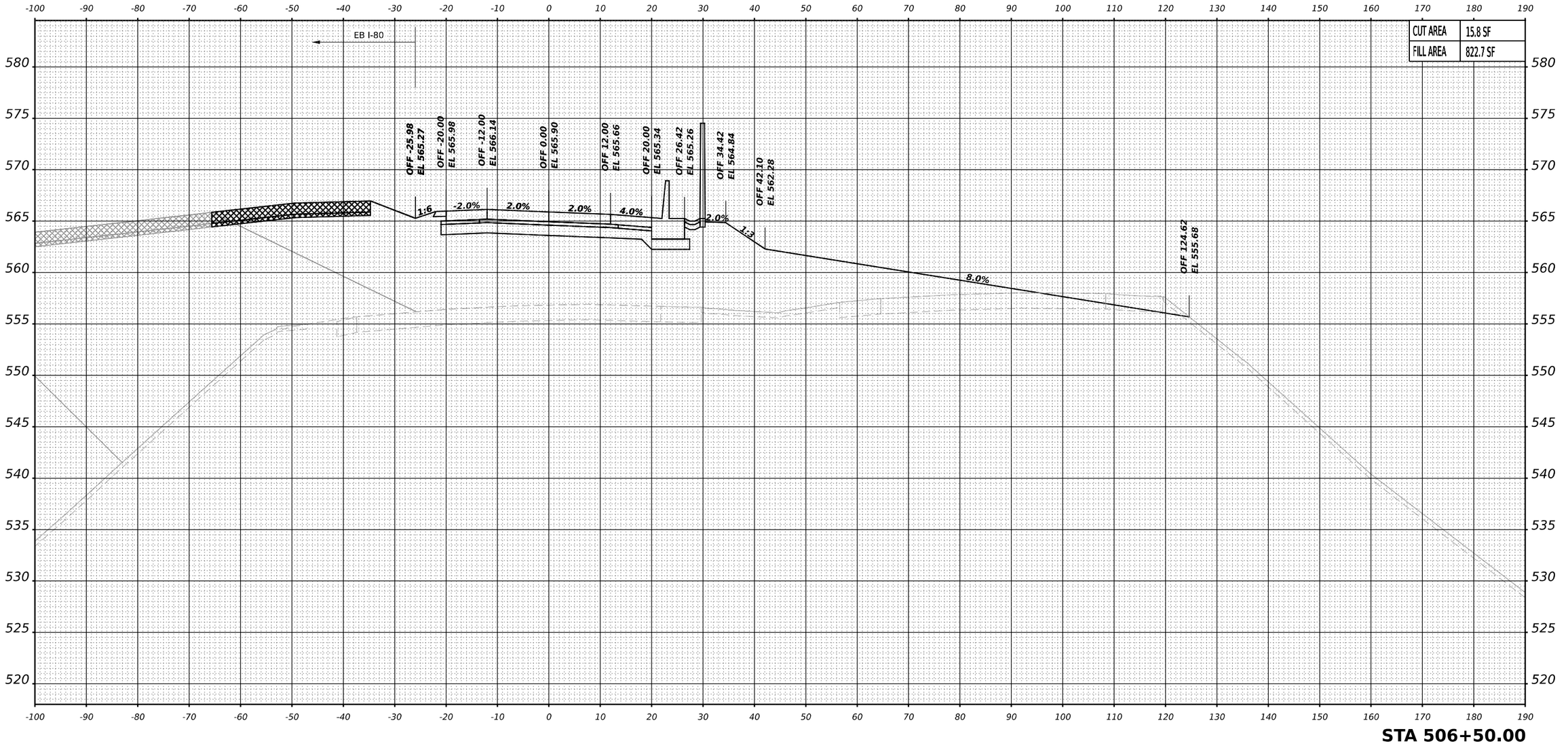

PREVIOUSLY CONSTRUCTED TEMPORARY PAVEMENT

TEMPORARY PAVEMENT TO BE REMOVED IN A LATER STAGE OR CONTRACT

NOTES:
1. PROPOSED DRAINAGE ELEMENTS SHOWN ARE REPRESENTATIVE OF THE FINAL CONDITION. PLEASE REFER TO DRAINAGE PLANS AND EROSION AND SEDIMENT CONTROL PLANS FOR CONSTRUCTION STAGING AND TIMING OF INSTALLATION OF PROPOSED DRAINAGE ELEMENTS.
2. TOPSOIL, EXISTING PAVEMENT, AND TEMPORARY PAVEMENT SHOWN BELOW PROPOSED EMBANKMENT SHALL BE REMOVED PRIOR TO PLACING THE EMBANKMENT.

MODEL: east-ramp-A-alg - 506+50.00 [Sheet]

BURNS McDONNELL

USER NAME = USGP718052	DESIGNED - TG	REVISED -	
	DRAWN - TG	REVISED -	
PLOT SCALE = 0.16666685 ' / in.	CHECKED - JIR	REVISED -	
PLOT DATE = 11/5/2025	DATE - 11/7/2025	REVISED -	

STATE OF ILLINOIS
DEPARTMENT OF TRANSPORTATION

CROSS SECTIONS – STAGE 5
TEMP RAMP A

SCALE: 10:H 5:V | SHEET 2 OF 13 SHEETS | STA. | TO STA.

F.A.I. RTE.	SECTION	COUNTY	TOTAL SHEETS	SHEET NO.
80	FAI 80 21 STRUCTURE 2	WILL	1230	1174
		CONTRACT NO. 62R23		
	ILLINOIS	FED. AID PROJECT		

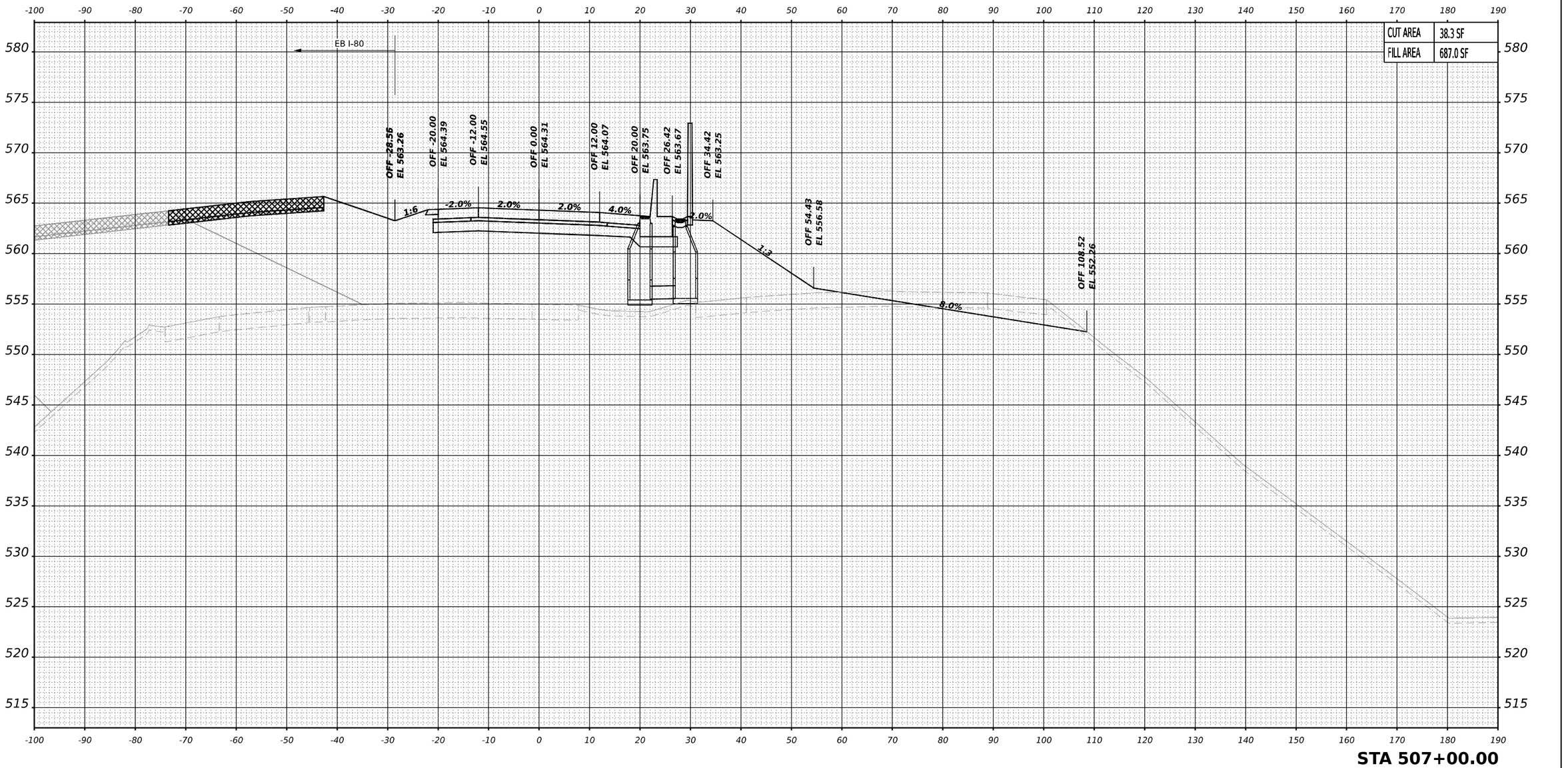

PREVIOUSLY CONSTRUCTED TEMPORARY PAVEMENT

TEMPORARY PAVEMENT TO BE REMOVED IN A LATER STAGE OR CONTRACT

NOTES:
1. PROPOSED DRAINAGE ELEMENTS SHOWN ARE REPRESENTATIVE OF THE FINAL CONDITION. PLEASE REFER TO DRAINAGE PLANS AND EROSION AND SEDIMENT CONTROL PLANS FOR CONSTRUCTION STAGING AND TIMING OF INSTALLATION OF PROPOSED DRAINAGE ELEMENTS.
2. TOPSOIL, EXISTING PAVEMENT, AND TEMPORARY PAVEMENT SHOWN BELOW PROPOSED EMBANKMENT SHALL BE REMOVED PRIOR TO PLACING THE EMBANKMENT.

MODEL: east-rampA-alg - 507+00.00 [Sheet]

BURNS McDONNELL

USER NAME = USGP718052	DESIGNED - TG	REVISED -	
	DRAWN - TG	REVISED -	
PLOT SCALE = 0.16666685 ' / in.	CHECKED - JIR	REVISED -	
PLOT DATE = 11/5/2025	DATE - 11/7/2025	REVISED -	

STATE OF ILLINOIS
DEPARTMENT OF TRANSPORTATION

CROSS SECTIONS – STAGE 5
TEMP RAMP A

SCALE: 10:H 5:V | SHEET 3 OF 13 SHEETS | STA. | TO STA.

F.A.I. RTE.	SECTION	COUNTY	TOTAL SHEETS	SHEET NO.
80	FAI 80 21 STRUCTURE 2	WILL	1230	1175
		CONTRACT NO. 62R23		
	ILLINOIS	FED. AID PROJECT		

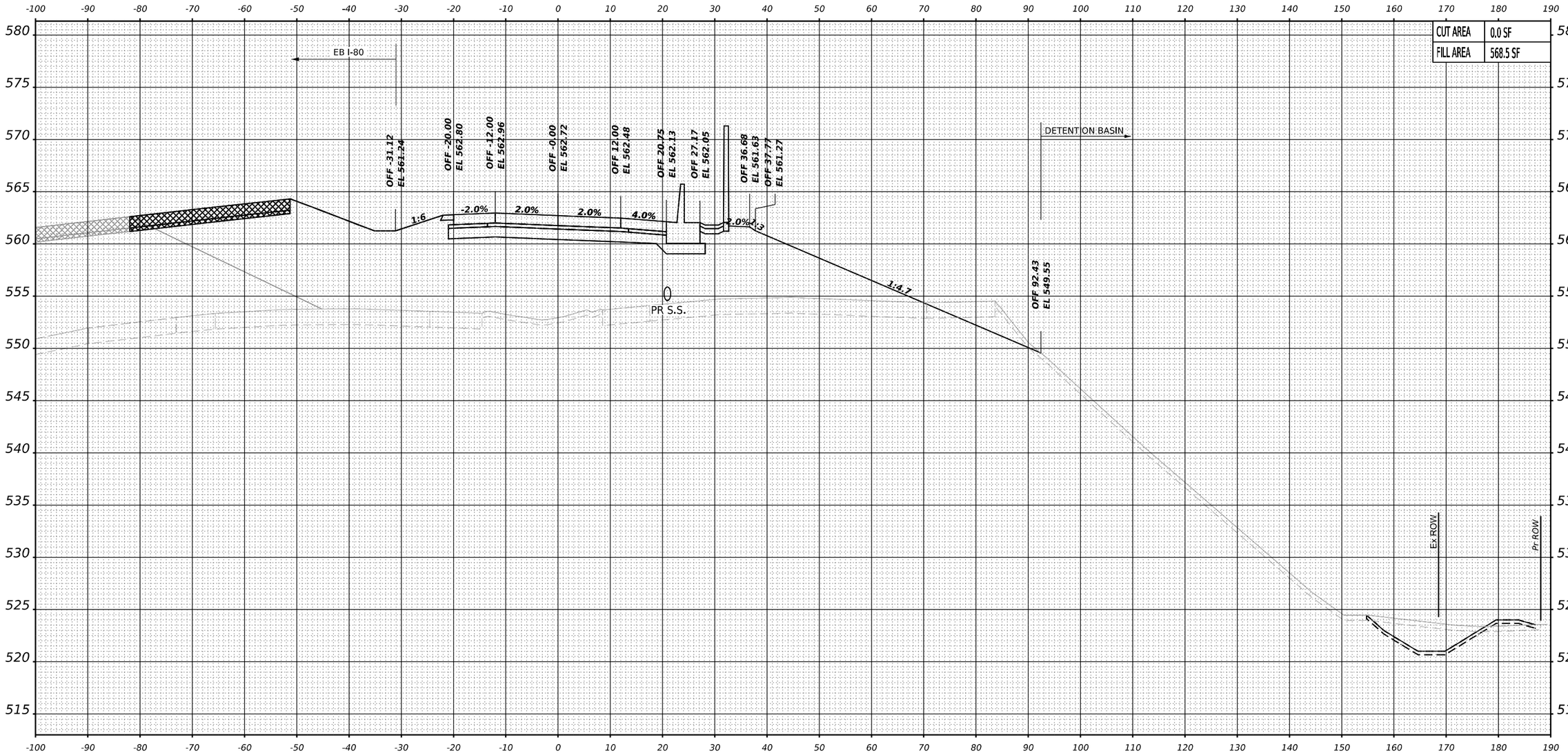

STA 507+50.00

PREVIOUSLY CONSTRUCTED TEMPORARY PAVEMENT

TEMPORARY PAVEMENT TO BE REMOVED IN A LATER STAGE OR CONTRACT

NOTES:
1. PROPOSED DRAINAGE ELEMENTS SHOWN ARE REPRESENTATIVE OF THE FINAL CONDITION. PLEASE REFER TO DRAINAGE PLANS AND EROSION AND SEDIMENT CONTROL PLANS FOR CONSTRUCTION STAGING AND TIMING OF INSTALLATION OF PROPOSED DRAINAGE ELEMENTS.
2. TOPSOIL, EXISTING PAVEMENT, AND TEMPORARY PAVEMENT SHOWN BELOW PROPOSED EMBANKMENT SHALL BE REMOVED PRIOR TO PLACING THE EMBANKMENT.

MODEL: east-rampA-alg - 507+50.00 [Sheet]

BURNS McDONNELL

USER NAME = USGP718052	DESIGNED - TG	REVISED -	
	DRAWN - TG	REVISED -	
PLOT SCALE = 0.16666685 ' / in.	CHECKED - JIR	REVISED -	
PLOT DATE = 11/5/2025	DATE - 11/7/2025	REVISED -	

STATE OF ILLINOIS
DEPARTMENT OF TRANSPORTATION

CROSS SECTIONS – STAGE 5
TEMP RAMP A

SCALE: 10:H 5:V | SHEET 4 OF 13 SHEETS | STA. | TO STA.

F.A.I. RTE.	SECTION	COUNTY	TOTAL SHEETS	SHEET NO.
80	FAI 80 21 STRUCTURE 2	WILL	1230	1176
		CONTRACT NO. 62R23		
	ILLINOIS	FED. AID PROJECT		

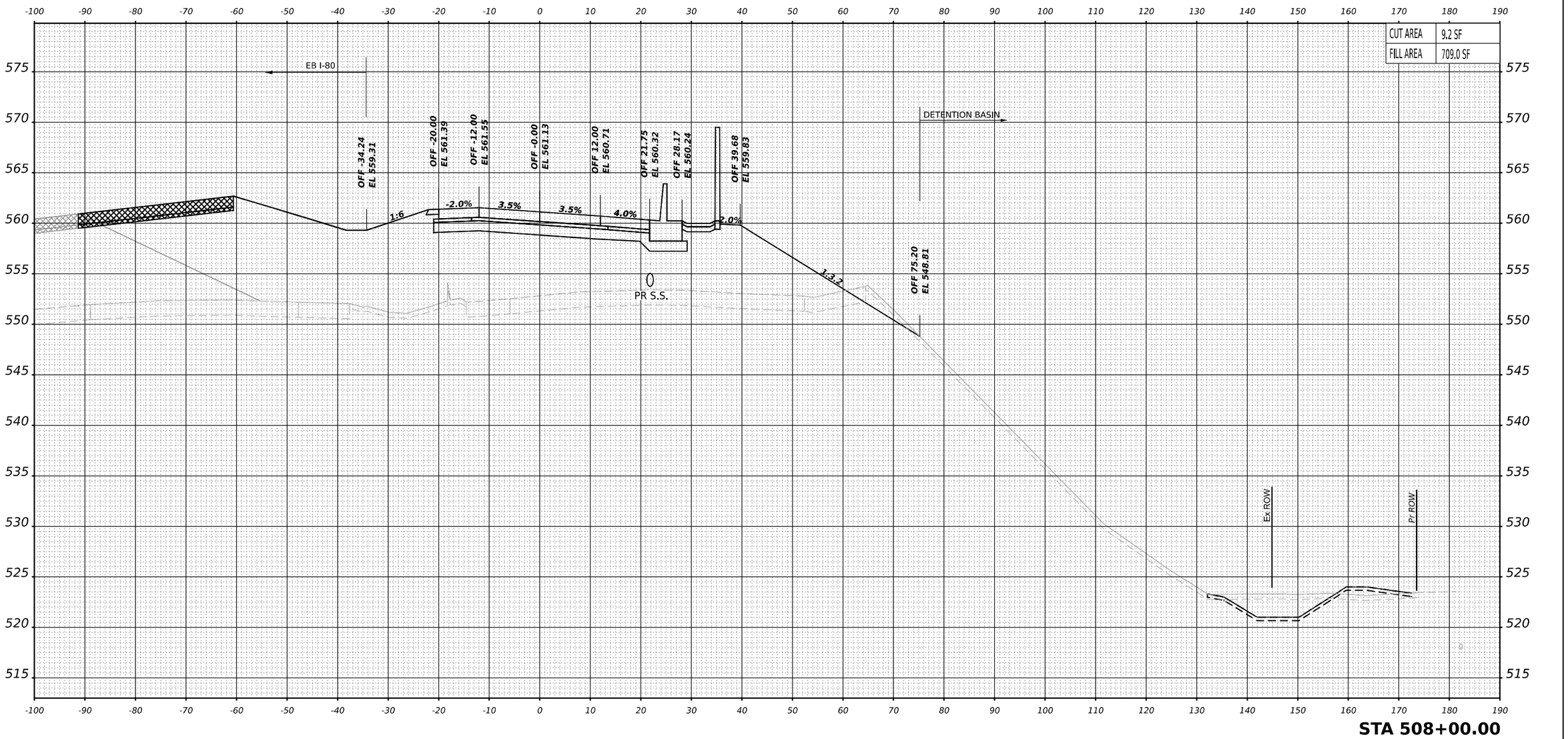

STA 508+00.00

PREVIOUSLY CONSTRUCTED TEMPORARY PAVEMENT

TEMPORARY PAVEMENT TO BE REMOVED IN A LATER STAGE OR CONTRACT

NOTES:
1. PROPOSED DRAINAGE ELEMENTS SHOWN ARE REPRESENTATIVE OF THE FINAL CONDITION. PLEASE REFER TO DRAINAGE PLANS AND EROSION AND SEDIMENT CONTROL PLANS FOR CONSTRUCTION STAGING AND TIMING OF INSTALLATION OF PROPOSED DRAINAGE ELEMENTS.
2. TOPSOIL, EXISTING PAVEMENT, AND TEMPORARY PAVEMENT SHOWN BELOW PROPOSED EMBANKMENT SHALL BE REMOVED PRIOR TO PLACING THE EMBANKMENT.

MODEL: east-rampA-alg - 508+00.00 [Sheet]

BURNS McDONNELL

USER NAME = USGP718052	DESIGNED - TG	REVISED -	
	DRAWN - TG	REVISED -	
PLOT SCALE = 0.16666685 ' / in.	CHECKED - JJR	REVISED -	
PLOT DATE = 11/5/2025	DATE - 11/7/2025	REVISED -	

STATE OF ILLINOIS
DEPARTMENT OF TRANSPORTATION

CROSS SECTIONS – STAGE 5
TEMP RAMP A

SCALE: 10:H 5:V | SHEET 5 OF 13 SHEETS | STA. | TO STA.

F.A.I. RTE.	SECTION	COUNTY	TOTAL SHEETS	SHEET NO.
80	FAI 80 21 STRUCTURE 2	WILL	1230	1177
		CONTRACT NO. 62R23		
	ILLINOIS	FED. AID PROJECT		

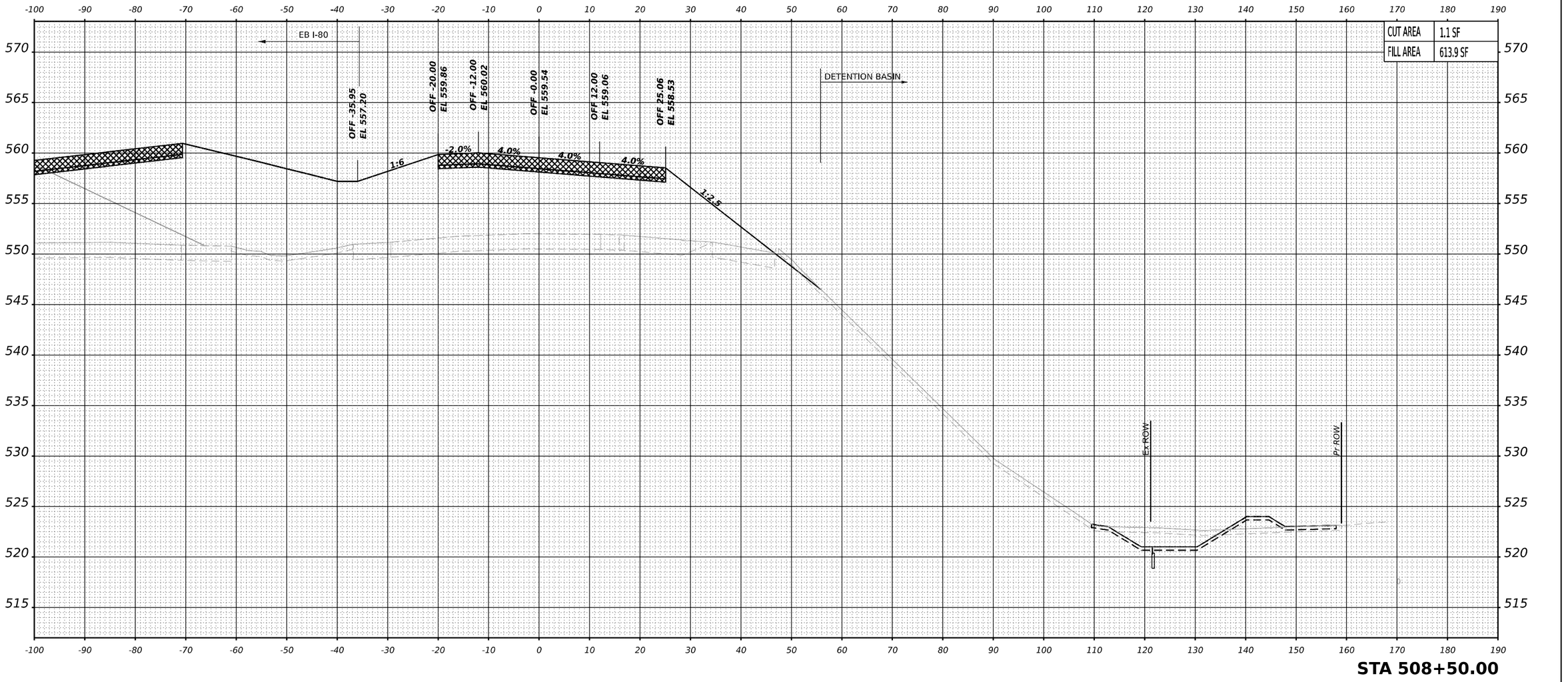

PREVIOUSLY CONSTRUCTED TEMPORARY PAVEMENT

TEMPORARY PAVEMENT TO BE REMOVED IN A LATER STAGE OR CONTRACT

NOTES:
1. PROPOSED DRAINAGE ELEMENTS SHOWN ARE REPRESENTATIVE OF THE FINAL CONDITION. PLEASE REFER TO DRAINAGE PLANS AND EROSION AND SEDIMENT CONTROL PLANS FOR CONSTRUCTION STAGING AND TIMING OF INSTALLATION OF PROPOSED DRAINAGE ELEMENTS.
2. TOPSOIL, EXISTING PAVEMENT, AND TEMPORARY PAVEMENT SHOWN BELOW PROPOSED EMBANKMENT SHALL BE REMOVED PRIOR TO PLACING THE EMBANKMENT.

MODEL: east-rampA-alg - 508+50.00 [Sheet]

BURNS McDONNELL

USER NAME = USGP718052	DESIGNED - TG	REVISED -	
	DRAWN - TG	REVISED -	
PLOT SCALE = 0.16666685 ' / in.	CHECKED - JIR	REVISED -	
PLOT DATE = 11/5/2025	DATE - 11/7/2025	REVISED -	

STATE OF ILLINOIS
DEPARTMENT OF TRANSPORTATION

CROSS SECTIONS – STAGE 5
TEMP RAMP A

SCALE: 10:H 5:V | SHEET 6 OF 13 SHEETS | STA. | TO STA.

F.A.I. RTE.	SECTION	COUNTY	TOTAL SHEETS	SHEET NO.
80	FAI 80 21 STRUCTURE 2	WILL	1230	1178
		CONTRACT NO. 62R23		
	ILLINOIS	FED. AID PROJECT		

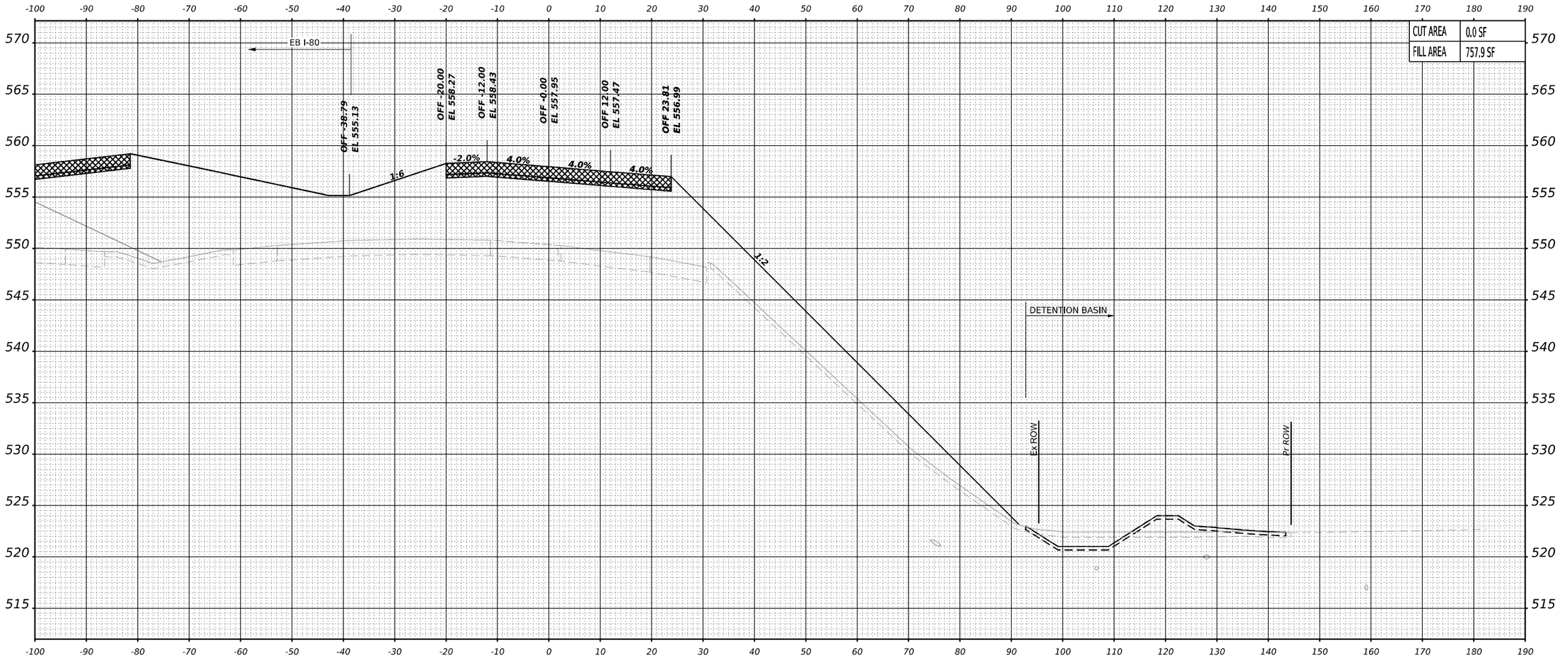

PREVIOUSLY CONSTRUCTED TEMPORARY PAVEMENT

TEMPORARY PAVEMENT TO BE REMOVED IN A LATER STAGE OR CONTRACT

NOTES:
1. PROPOSED DRAINAGE ELEMENTS SHOWN ARE REPRESENTATIVE OF THE FINAL CONDITION. PLEASE REFER TO DRAINAGE PLANS AND EROSION AND SEDIMENT CONTROL PLANS FOR CONSTRUCTION STAGING AND TIMING OF INSTALLATION OF PROPOSED DRAINAGE ELEMENTS.
2. TOPSOIL, EXISTING PAVEMENT, AND TEMPORARY PAVEMENT SHOWN BELOW PROPOSED EMBANKMENT SHALL BE REMOVED PRIOR TO PLACING THE EMBANKMENT.

MODEL: east-rampA-alg - 509+00.00 [Sheet]

BURNS McDONNELL

USER NAME = USGP718052	DESIGNED - TG	REVISED -	
	DRAWN - TG	REVISED -	
PLOT SCALE = 0.16666685 ' / in.	CHECKED - JJR	REVISED -	
PLOT DATE = 11/5/2025	DATE - 11/7/2025	REVISED -	

STATE OF ILLINOIS
DEPARTMENT OF TRANSPORTATION

CROSS SECTIONS – STAGE 5
TEMP RAMP A

SCALE: 10:H 5:V | SHEET 7 OF 13 SHEETS | STA. | TO STA.

F.A.I. RTE.	SECTION	COUNTY	TOTAL SHEETS	SHEET NO.
80	FAI 80 21 STRUCTURE 2	WILL	1230	1179
		CONTRACT NO. 62R23		
		ILLINOIS	FED. AID PROJECT	

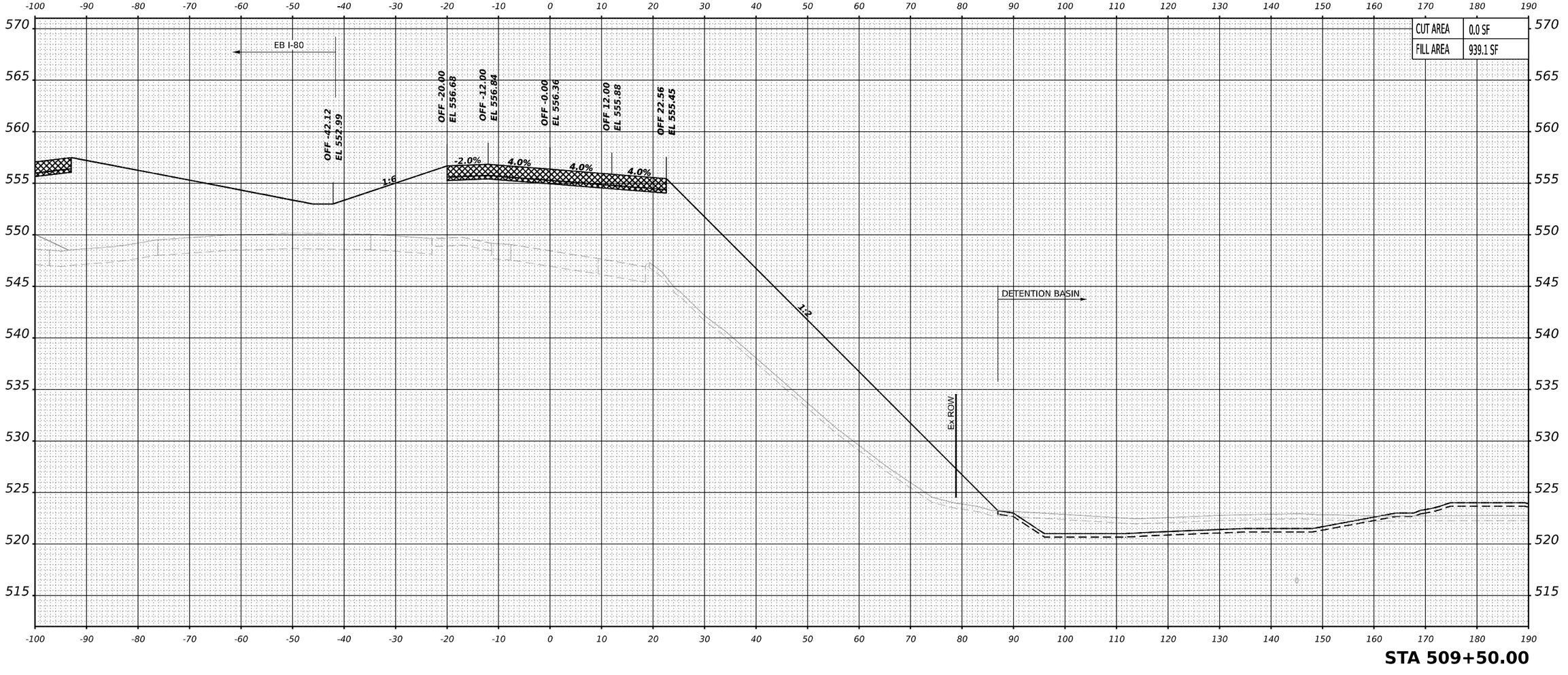

STA 509+50.00

PREVIOUSLY CONSTRUCTED TEMPORARY PAVEMENT

TEMPORARY PAVEMENT TO BE REMOVED IN A LATER STAGE OR CONTRACT

NOTES:
1. PROPOSED DRAINAGE ELEMENTS SHOWN ARE REPRESENTATIVE OF THE FINAL CONDITION. PLEASE REFER TO DRAINAGE PLANS AND EROSION AND SEDIMENT CONTROL PLANS FOR CONSTRUCTION STAGING AND TIMING OF INSTALLATION OF PROPOSED DRAINAGE ELEMENTS.
2. TOPSOIL, EXISTING PAVEMENT, AND TEMPORARY PAVEMENT SHOWN BELOW PROPOSED EMBANKMENT SHALL BE REMOVED PRIOR TO PLACING THE EMBANKMENT.

MODEL: east-rampA-alg - 509+50.00 [Sheet]

BURNS McDONNELL

USER NAME = USGP718052	DESIGNED - TG	REVISED -	
	DRAWN - TG	REVISED -	
PLOT SCALE = 0.16666685 ' / in.	CHECKED - JIR	REVISED -	
PLOT DATE = 11/5/2025	DATE - 11/7/2025	REVISED -	

STATE OF ILLINOIS
DEPARTMENT OF TRANSPORTATION

CROSS SECTIONS – STAGE 5
TEMP RAMP A

SCALE: 10:H 5:V | SHEET 8 OF 13 SHEETS | STA. | TO STA.

F.A.I. RTE.	SECTION	COUNTY	TOTAL SHEETS	SHEET NO.
80	FAI 80 21 STRUCTURE 2	WILL	1230	1180
		CONTRACT NO. 62R23		
	ILLINOIS	FED. AID PROJECT		

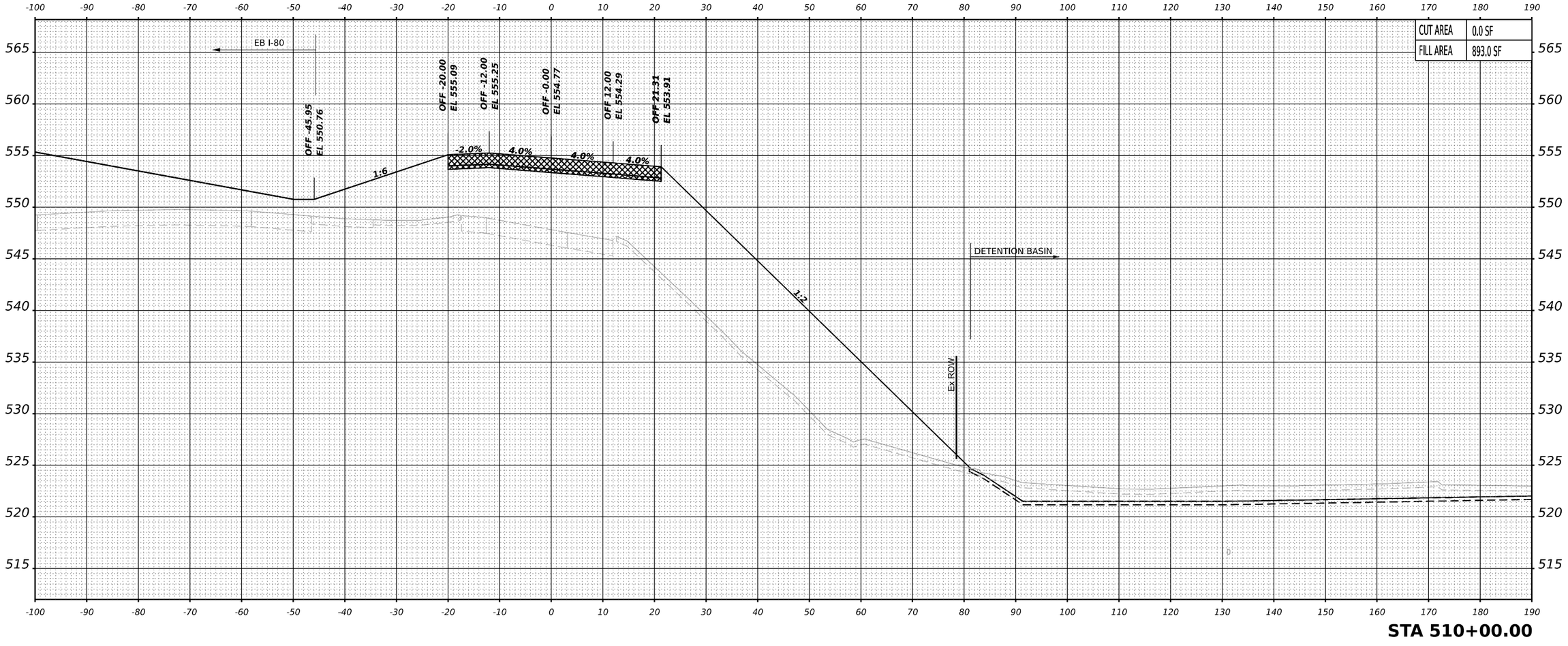

PREVIOUSLY CONSTRUCTED TEMPORARY PAVEMENT

TEMPORARY PAVEMENT TO BE REMOVED IN A LATER STAGE OR CONTRACT

NOTES:
1. PROPOSED DRAINAGE ELEMENTS SHOWN ARE REPRESENTATIVE OF THE FINAL CONDITION. PLEASE REFER TO DRAINAGE PLANS AND EROSION AND SEDIMENT CONTROL PLANS FOR CONSTRUCTION STAGING AND TIMING OF INSTALLATION OF PROPOSED DRAINAGE ELEMENTS.
2. TOPSOIL, EXISTING PAVEMENT, AND TEMPORARY PAVEMENT SHOWN BELOW PROPOSED EMBANKMENT SHALL BE REMOVED PRIOR TO PLACING THE EMBANKMENT.

MODEL: east-ramp4-alg - 510+00.00 [Sheet]

BURNS McDONNELL

USER NAME = USGP718052	DESIGNED - TG	REVISED -	
	DRAWN - TG	REVISED -	
PLOT SCALE = 0.16666685 ' / in.	CHECKED - JIR	REVISED -	
PLOT DATE = 11/5/2025	DATE - 11/7/2025	REVISED -	

STATE OF ILLINOIS
DEPARTMENT OF TRANSPORTATION

CROSS SECTIONS – STAGE 5
TEMP RAMP A

SCALE: 10:H 5:V | SHEET 9 OF 13 SHEETS | STA. | TO STA.

F.A.I. RTE.	SECTION	COUNTY	TOTAL SHEETS	SHEET NO.
80	FAI 80 21 STRUCTURE 2	WILL	1230	1181
		CONTRACT NO. 62R23		
	ILLINOIS	FED. AID PROJECT		

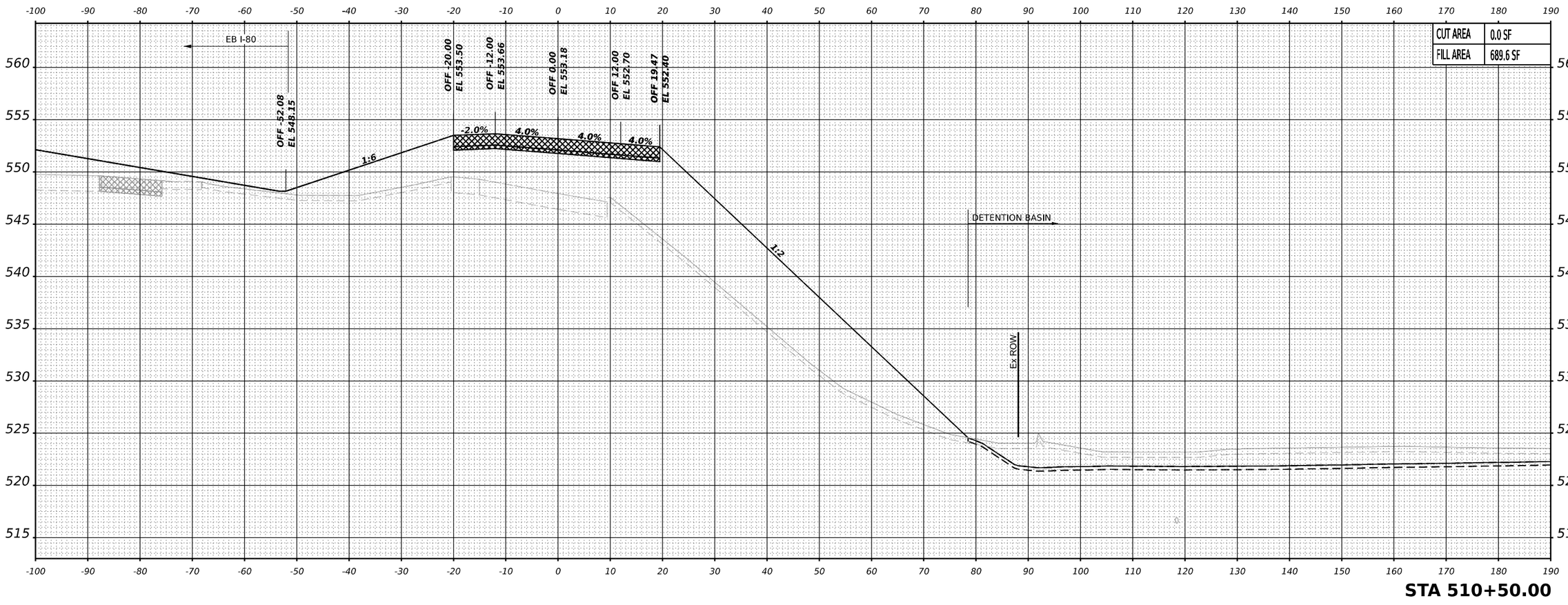

PREVIOUSLY CONSTRUCTED TEMPORARY PAVEMENT

TEMPORARY PAVEMENT TO BE REMOVED IN A LATER STAGE OR CONTRACT

NOTES:
1. PROPOSED DRAINAGE ELEMENTS SHOWN ARE REPRESENTATIVE OF THE FINAL CONDITION. PLEASE REFER TO DRAINAGE PLANS AND EROSION AND SEDIMENT CONTROL PLANS FOR CONSTRUCTION STAGING AND TIMING OF INSTALLATION OF PROPOSED DRAINAGE ELEMENTS.
2. TOPSOIL, EXISTING PAVEMENT, AND TEMPORARY PAVEMENT SHOWN BELOW PROPOSED EMBANKMENT SHALL BE REMOVED PRIOR TO PLACING THE EMBANKMENT.

MODEL: east-rampA-alg - 510+50.00 [Sheet]

BURNS McDONNELL

USER NAME = USGP718052	DESIGNED - TG	REVISED -	
	DRAWN - TG	REVISED -	
PLOT SCALE = 0.16666685 ' / in.	CHECKED - JIR	REVISED -	
PLOT DATE = 11/5/2025	DATE - 11/7/2025	REVISED -	

STATE OF ILLINOIS
DEPARTMENT OF TRANSPORTATION

CROSS SECTIONS – STAGE 5
TEMP RAMP A

SCALE: 10:H 5:V | SHEET 10 OF 13 SHEETS | STA. | TO STA.

F.A.I. RTE.	SECTION	COUNTY	TOTAL SHEETS	SHEET NO.
80	FAI 80 21 STRUCTURE 2	WILL	1230	1182
		CONTRACT NO. 62R23		
	ILLINOIS	FED. AID PROJECT		

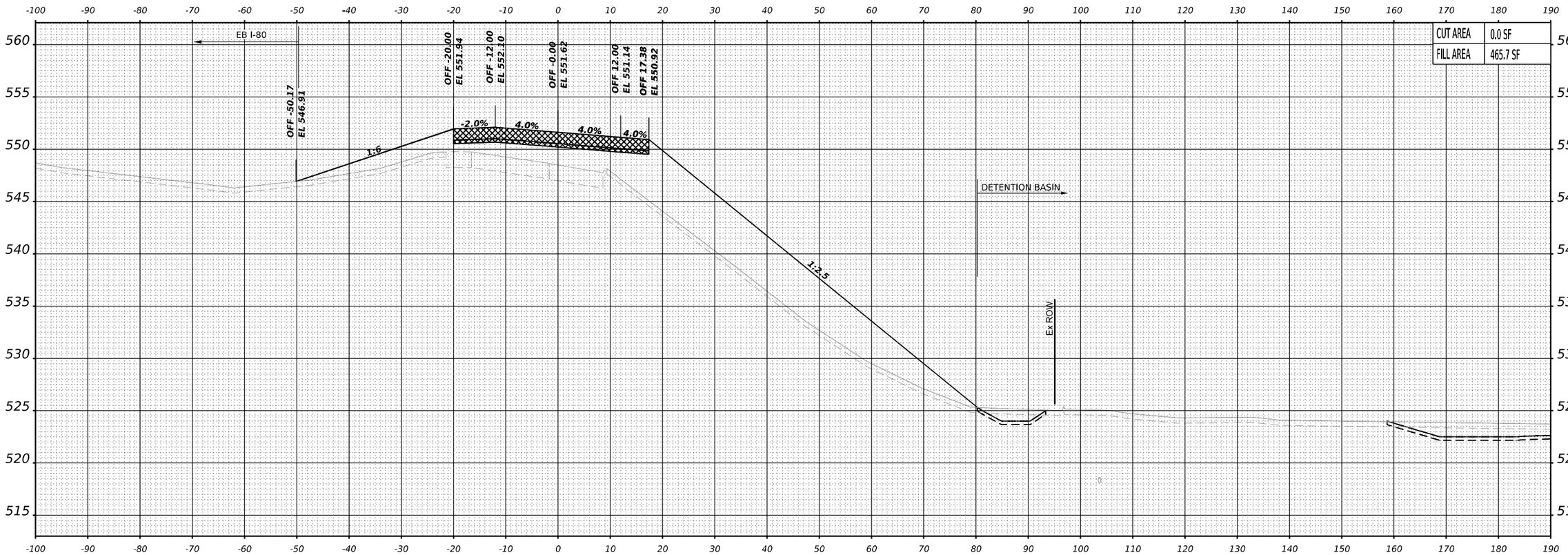

PREVIOUSLY CONSTRUCTED TEMPORARY PAVEMENT

TEMPORARY PAVEMENT TO BE REMOVED IN A LATER STAGE OR CONTRACT

NOTES:
1. PROPOSED DRAINAGE ELEMENTS SHOWN ARE REPRESENTATIVE OF THE FINAL CONDITION. PLEASE REFER TO DRAINAGE PLANS AND EROSION AND SEDIMENT CONTROL PLANS FOR CONSTRUCTION STAGING AND TIMING OF INSTALLATION OF PROPOSED DRAINAGE ELEMENTS.
2. TOPSOIL, EXISTING PAVEMENT, AND TEMPORARY PAVEMENT SHOWN BELOW PROPOSED EMBANKMENT SHALL BE REMOVED PRIOR TO PLACING THE EMBANKMENT.

MODEL: east-rampA-alg - 511+00.00 [Sheet]

BURNS McDONNELL

USER NAME = USGP718052	DESIGNED - TG	REVISED -	
	DRAWN - TG	REVISED -	
PLOT SCALE = 0.16666685 ' / in.	CHECKED - JJR	REVISED -	
PLOT DATE = 11/5/2025	DATE - 11/7/2025	REVISED -	

STATE OF ILLINOIS
DEPARTMENT OF TRANSPORTATION

CROSS SECTIONS – STAGE 5
TEMP RAMP A

SCALE: 10:H 5:V | SHEET 11 OF 13 SHEETS | STA. | TO STA.

F.A.I. RTE.	SECTION	COUNTY	TOTAL SHEETS	SHEET NO.
80	FAI 80 21 STRUCTURE 2	WILL	1230	1183
		CONTRACT NO. 62R23		
	ILLINOIS	FED. AID PROJECT		

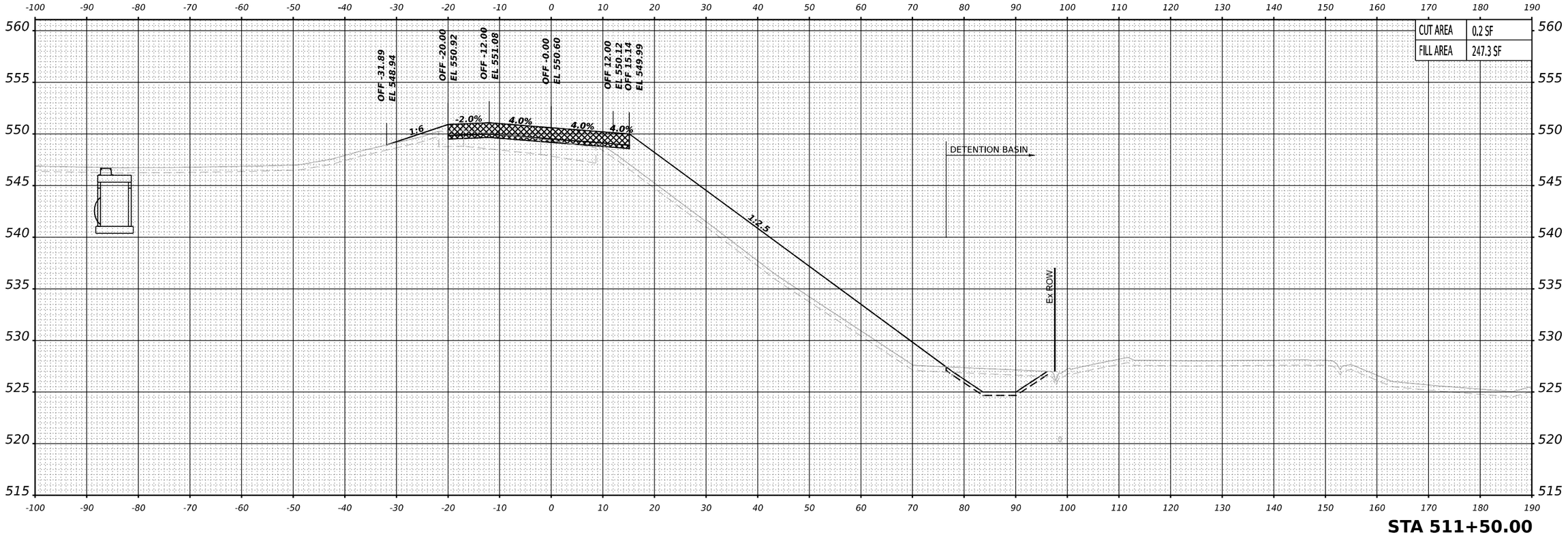

PREVIOUSLY CONSTRUCTED TEMPORARY PAVEMENT

TEMPORARY PAVEMENT TO BE REMOVED IN A LATER STAGE OR CONTRACT

NOTES:
1. PROPOSED DRAINAGE ELEMENTS SHOWN ARE REPRESENTATIVE OF THE FINAL CONDITION. PLEASE REFER TO DRAINAGE PLANS AND EROSION AND SEDIMENT CONTROL PLANS FOR CONSTRUCTION STAGING AND TIMING OF INSTALLATION OF PROPOSED DRAINAGE ELEMENTS.
2. TOPSOIL, EXISTING PAVEMENT, AND TEMPORARY PAVEMENT SHOWN BELOW PROPOSED EMBANKMENT SHALL BE REMOVED PRIOR TO PLACING THE EMBANKMENT.

MODEL: east-rampA-alg - 511+50.00 [Sheet]

BURNS McDONNELL

USER NAME = USGP718052	DESIGNED - TG	REVISED -	
	DRAWN - TG	REVISED -	
PLOT SCALE = 0.16666685 ' / in.	CHECKED - JJR	REVISED -	
PLOT DATE = 11/5/2025	DATE - 11/7/2025	REVISED -	

STATE OF ILLINOIS
DEPARTMENT OF TRANSPORTATION

CROSS SECTIONS – STAGE 5
TEMP RAMP A

SCALE: 10:H 5:V | SHEET 12 OF 13 SHEETS | STA. | TO STA.

F.A.I. RTE.	SECTION	COUNTY	TOTAL SHEETS	SHEET NO.
80	FAI 80 21 STRUCTURE 2	WILL	1230	1184
		CONTRACT NO. 62R23		
	ILLINOIS FED. AID PROJECT			

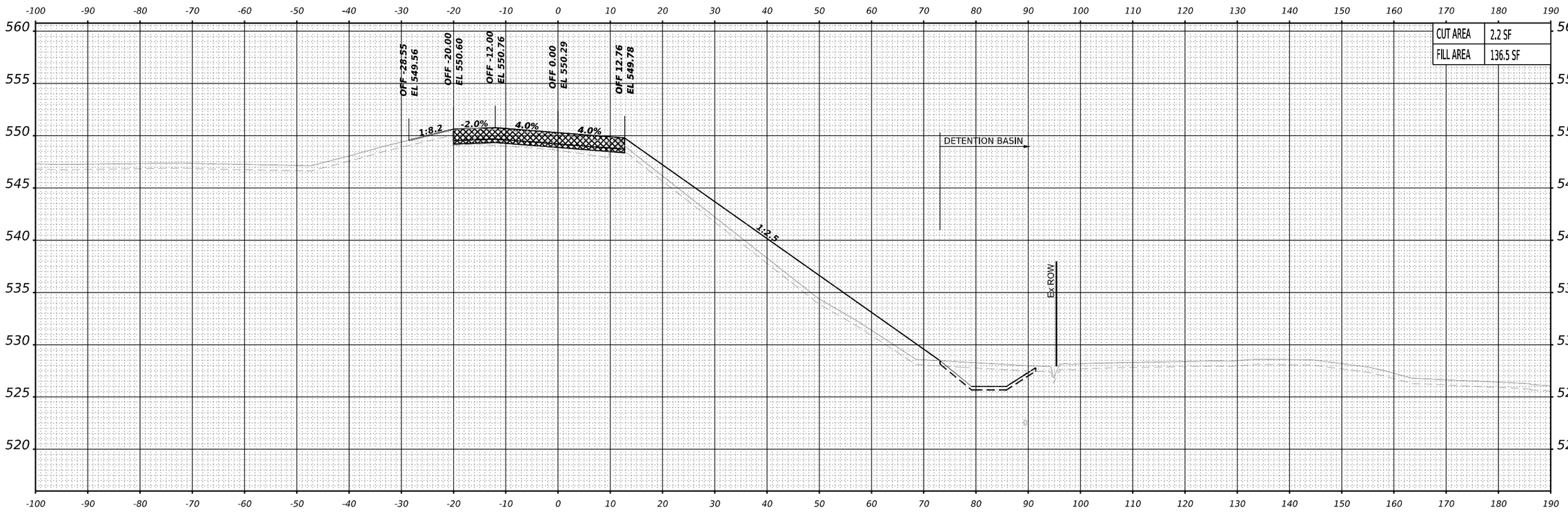

PREVIOUSLY CONSTRUCTED TEMPORARY PAVEMENT

TEMPORARY PAVEMENT TO BE REMOVED IN A LATER STAGE OR CONTRACT

NOTES:
1. PROPOSED DRAINAGE ELEMENTS SHOWN ARE REPRESENTATIVE OF THE FINAL CONDITION. PLEASE REFER TO DRAINAGE PLANS AND EROSION AND SEDIMENT CONTROL PLANS FOR CONSTRUCTION STAGING AND TIMING OF INSTALLATION OF PROPOSED DRAINAGE ELEMENTS.
2. TOPSOIL, EXISTING PAVEMENT, AND TEMPORARY PAVEMENT SHOWN BELOW PROPOSED EMBANKMENT SHALL BE REMOVED PRIOR TO PLACING THE EMBANKMENT.

MODEL: east-rampA-alg - 512+00.00 [Sheet]

BURNS McDONNELL

USER NAME = USGP718052	DESIGNED - TG	REVISED -	
	DRAWN - TG	REVISED -	
PLOT SCALE = 0.16666685 ' / in.	CHECKED - JJR	REVISED -	
PLOT DATE = 11/5/2025	DATE - 11/7/2025	REVISED -	

STATE OF ILLINOIS
DEPARTMENT OF TRANSPORTATION

CROSS SECTIONS – STAGE 5
TEMP RAMP A

SCALE: 10:H 5:V | SHEET 13 OF 13 SHEETS | STA. | TO STA.

F.A.I. RTE.	SECTION	COUNTY	TOTAL SHEETS	SHEET NO.
80	FAI 80 21 STRUCTURE 2	WILL	1230	1185
		CONTRACT NO. 62R23		
	ILLINOIS	FED. AID PROJECT		

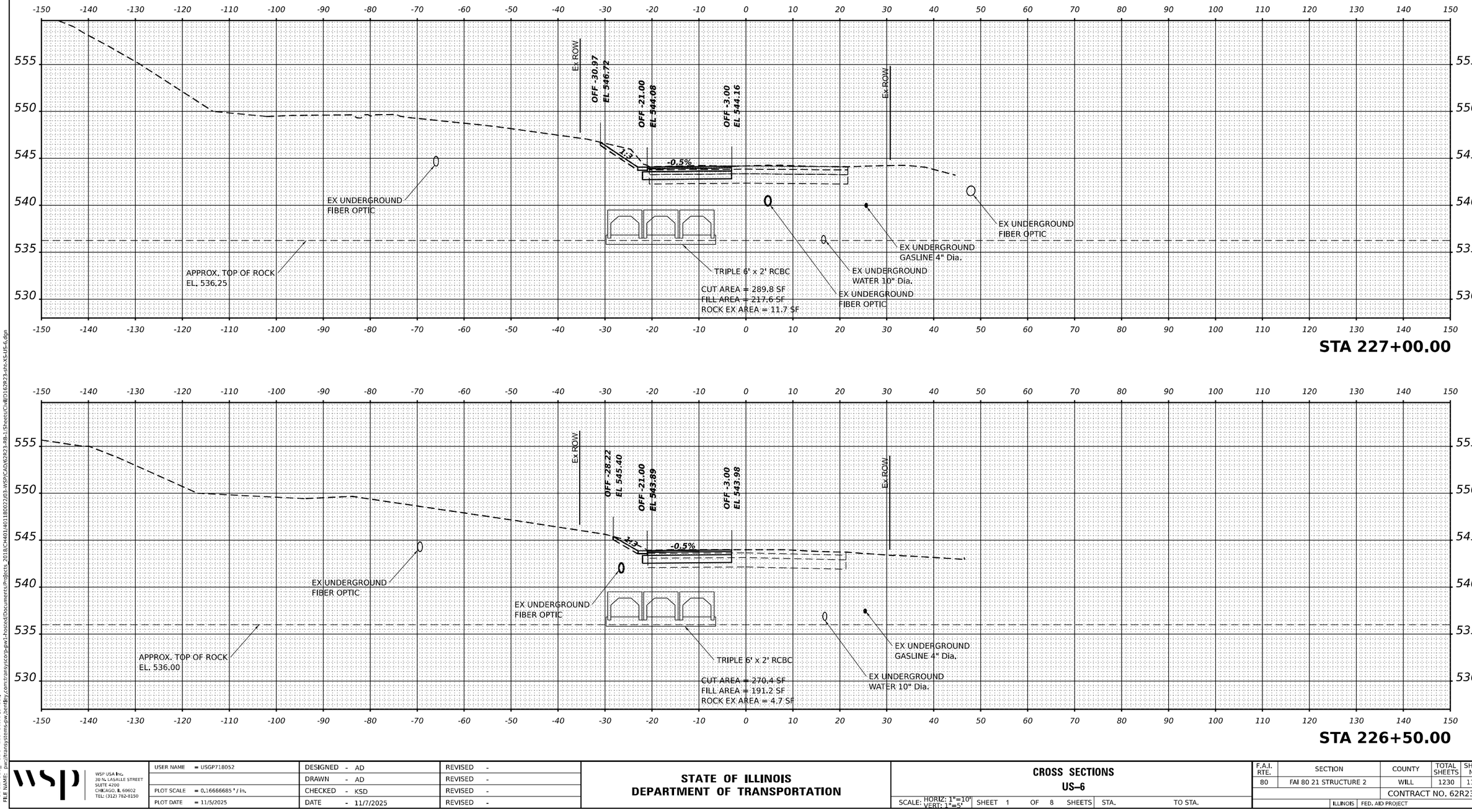

MODEL: US6_PrCL-8 - 226+50.00 [Sheet]
FILE NAME: pw://transystems-pw.bentley.com:transystems-pw-hosted/Documents/Projects_2018/CH4014011800022/03-WSP/CAD/62R23-RB-1/Sheets/Civil/D162R23-sht-XS-US-6.dgn

WSP USA Inc.
30 N. LASALLE STREET
SUITE 4200
CHICAGO, IL 60602
TEL: (312) 782-8150

USER NAME = USGP718052	DESIGNED - AD	REVISED -	
	DRAWN - AD	REVISED -	
PLOT SCALE = 0.16666685 ' / in.	CHECKED - KSD	REVISED -	
PLOT DATE = 11/5/2025	DATE - 11/7/2025	REVISED -	

STATE OF ILLINOIS
DEPARTMENT OF TRANSPORTATION

CROSS SECTIONS
US–6

SCALE: HORIZ: 1"=10'
VERT: 1"=5'
SHEET 1 OF 8 SHEETS STA. TO STA.

F.A.I. RTE.	SECTION	COUNTY	TOTAL SHEETS	SHEET NO.
80	FAI 80 21 STRUCTURE 2	WILL	1230	1186
		CONTRACT NO. 62R23		
	ILLINOIS FED. AID PROJECT			

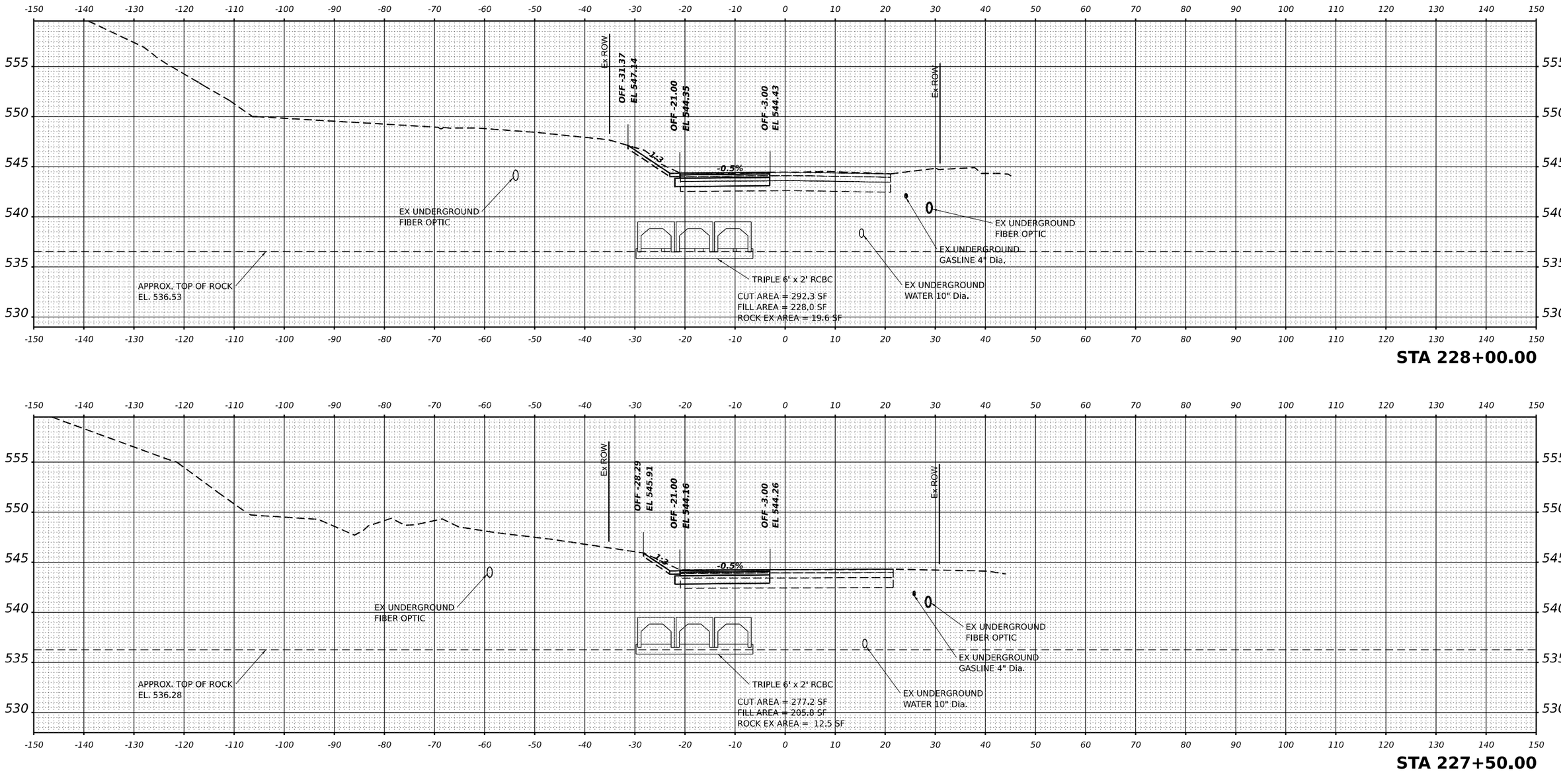

MODEL: US6_PrCL-B - 227+50.00 [Sheet]
FILE NAME: pw://transystems-pw.bentley.com:transystcorp-pw1-hosted/Documents/Projects - 2018/CH401/401180022/03-WSP/CAD/62R23-RB-1/Sheets/CwlD162R23-sht-XS-US-6.dgn

WSP USA Inc.
30 N. LASALLE STREET
SUITE 4200
CHICAGO, IL 60602
TEL: (312) 782-8150

USER NAME = USGP718052	DESIGNED - AD	REVISED -
	DRAWN - AD	REVISED -
PLOT SCALE = 0.16666685 ' / in.	CHECKED - KSD	REVISED -
PLOT DATE = 11/5/2025	DATE - 11/7/2025	REVISED -

STATE OF ILLINOIS
DEPARTMENT OF TRANSPORTATION

CROSS SECTIONS
US–6

SCALE: HORIZ: 1"=10' VERT: 1"=5' | SHEET 2 OF 8 SHEETS | STA. | TO STA.

F.A.I. RTE.	SECTION	COUNTY	TOTAL SHEETS	SHEET NO.
80	FAI 80 21 STRUCTURE 2	WILL	1230	1187
		CONTRACT NO. 62R23		
	ILLINOIS	FED. AID PROJECT		

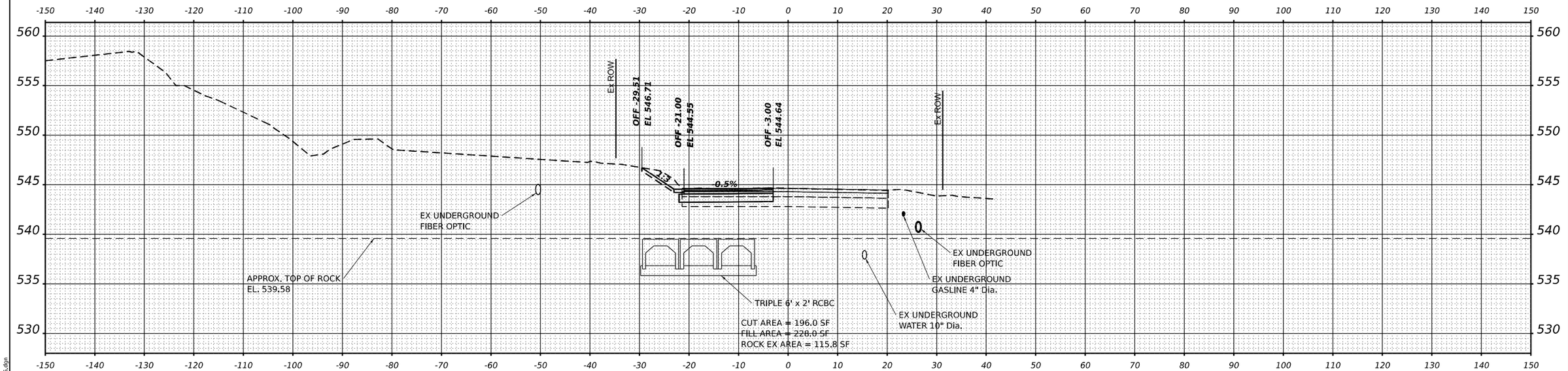

STA 229+00.00

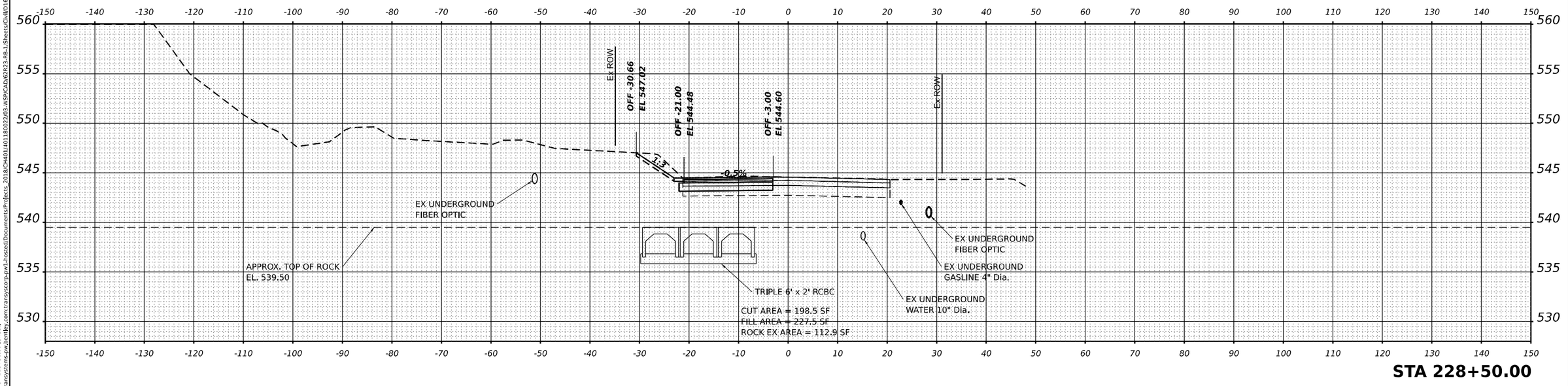

STA 228+50.00

WSP USA Inc.
30 N. LASALLE STREET
SUITE 4200
CHICAGO, IL 60602
TEL: (312) 782-8150

USER NAME = USGP718052	DESIGNED - AD	REVISED -
	DRAWN - AD	REVISED -
PLOT SCALE = 0.16666685 ' / in.	CHECKED - KSD	REVISED -
PLOT DATE = 11/5/2025	DATE - 11/7/2025	REVISED -

STATE OF ILLINOIS
DEPARTMENT OF TRANSPORTATION

CROSS SECTIONS
US–6

SCALE: HORIZ: 1"=10'
VERT: 1"=5'
SHEET 3 OF 8 SHEETS STA. TO STA.

F.A.I. RTE.	SECTION	COUNTY	TOTAL SHEETS	SHEET NO.
80	FAI 80 21 STRUCTURE 2	WILL	1230	1188
		CONTRACT NO. 62R23		
	ILLINOIS FED. AID PROJECT			

MODEL: US6_PrCt-8 - 228+50.00 [Sheet]
FILE NAME: pw://transystems-pw.bentley.com:transystems-pw-1-hosted/Documents/Projects - 2018/CH4014001800222/03-WSP/CADD/62R23-RB-1 Sheets/Civil/D162R23-sht-XS-US-6.dgn

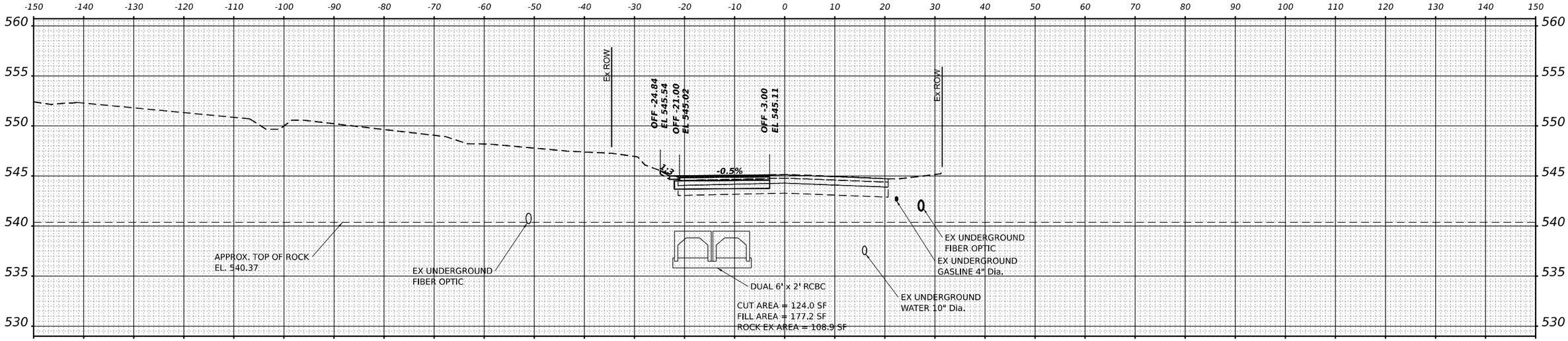

STA 230+00.00

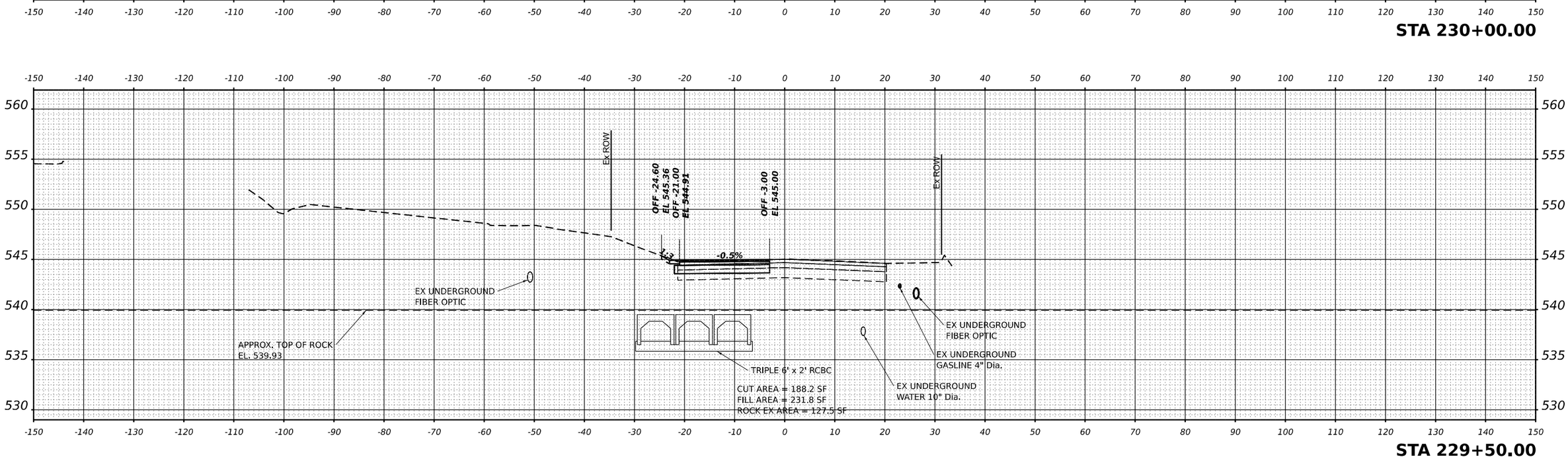

STA 229+50.00

MODEL: US6_PrCL-8 - 229+50.00 [Sheet]
FILE NAME: pw://transystems-pw.bentley.com:transystems-pw1-hosted/Documents/Projects_2018/CH401/401180022/03-WSP/CAD/62R23-RB-1/Sheets/Civil/03162R23-sht-XS-US-6.dgn

WSP USA Inc.
30 N. LASALLE STREET
SUITE 4200
CHICAGO, IL 60602
TEL: (312) 782-8150

USER NAME = USGP718052	DESIGNED - AD	REVISED -
	DRAWN - AD	REVISED -
PLOT SCALE = 0.16666685 ' / in.	CHECKED - KSD	REVISED -
PLOT DATE = 11/5/2025	DATE - 11/7/2025	REVISED -

STATE OF ILLINOIS
DEPARTMENT OF TRANSPORTATION

CROSS SECTIONS
US–6

SCALE: HORIZ: 1"=10'
VERT: 1"=5'
SHEET 4 OF 8 SHEETS STA. TO STA.

F.A.I. RTE.	SECTION	COUNTY	TOTAL SHEETS	SHEET NO.
80	FAI 80 21 STRUCTURE 2	WILL	1230	1189
		CONTRACT NO. 62R23		
	ILLINOIS	FED. AID PROJECT		

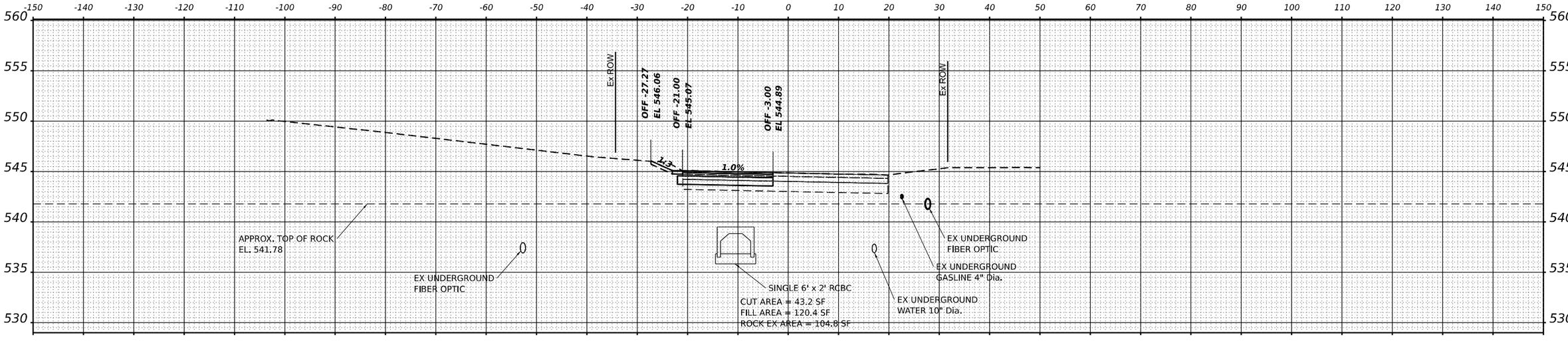

STA 231+00.00

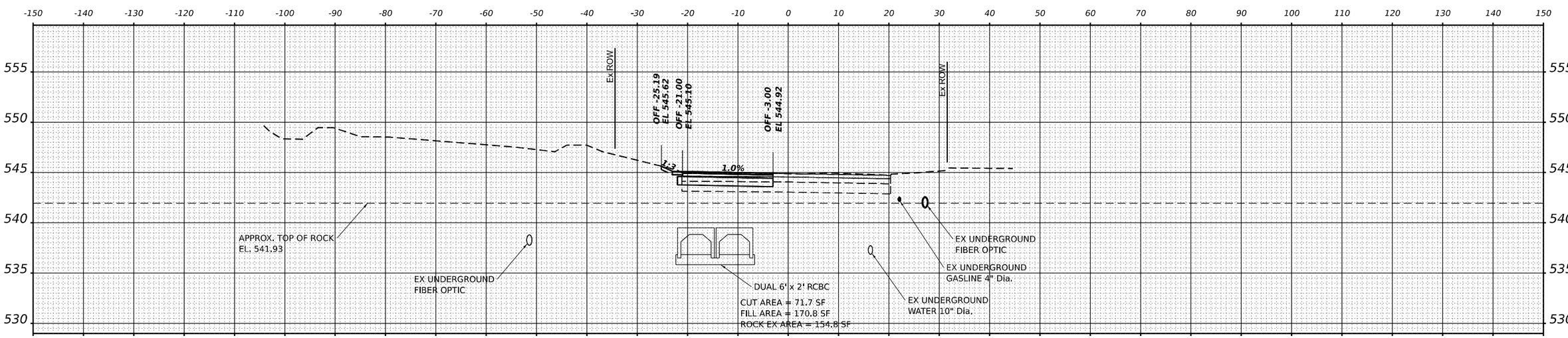

STA 230+50.00

MODEL: US6_PCI-8 - 230+50.00 [Sheet]
FILE NAME: pw://transystems-pw.bentley.com:transystcorp-pw1-hosted/Documents/Projects_2018/CH401/401180022/03-WSP/CAD/62R23-RB-1/Sheets/CivilD162R23-sht-xXS-US-6.dgn

WSP USA Inc.
20 N. LASALLE STREET
SUITE 4200
CHICAGO, IL 60602
TEL: (312) 782-8150

USER NAME = USGP718052	DESIGNED - AD	REVISED -	
	DRAWN - AD	REVISED -	
PLOT SCALE = 0.16666685 ' / in.	CHECKED - KSD	REVISED -	
PLOT DATE = 11/5/2025	DATE - 11/7/2025	REVISED -	

STATE OF ILLINOIS
DEPARTMENT OF TRANSPORTATION

CROSS SECTIONS
US–6

SCALE: HORIZ: 1"=10'
VERT: 1"=5'
SHEET 5 OF 8 SHEETS STA. TO STA.

F.A.I. RTE.	SECTION	COUNTY	TOTAL SHEETS	SHEET NO.
80	FAI 80 21 STRUCTURE 2	WILL	1230	1190
		CONTRACT NO. 62R23		
	ILLINOIS	FED. AID PROJECT		



WSP USA Inc.
30 N. LASALLE STREET
SUITE 4200
CHICAGO, IL 60602
TEL: (312) 782-8150

USER NAME = USGP718052	DESIGNED - AD	REVISED -
	DRAWN - AD	REVISED -
PLOT SCALE = 0.16666685 ' / in.	CHECKED - KSD	REVISED -
PLOT DATE = 11/5/2025	DATE - 11/7/2025	REVISED -

STATE OF ILLINOIS
DEPARTMENT OF TRANSPORTATION

CROSS SECTIONS
US–6

SCALE: HORIZ: 1"=10'
VERT: 1"=5'
SHEET 6 OF 8 SHEETS STA. TO STA.

F.A.I. RTE.	SECTION	COUNTY	TOTAL SHEETS	SHEET NO.
80	FAI 80 21 STRUCTURE 2	WILL	1230	1191
		CONTRACT NO. 62R23		
	ILLINOIS	FED. AID PROJECT		

MODEL: I:\56_PrCL-8 - 231+50.00 [Sheet]
FILE NAME: pw:\\transystems-pw.bentley.com:transystcorp-pw1-hosted\Documents\Projects_2018\CH4011401180022\03-WSP\CAD\62R23-RBL\Sheets\Civil\D162R23-sht-XS-US-6.dgn

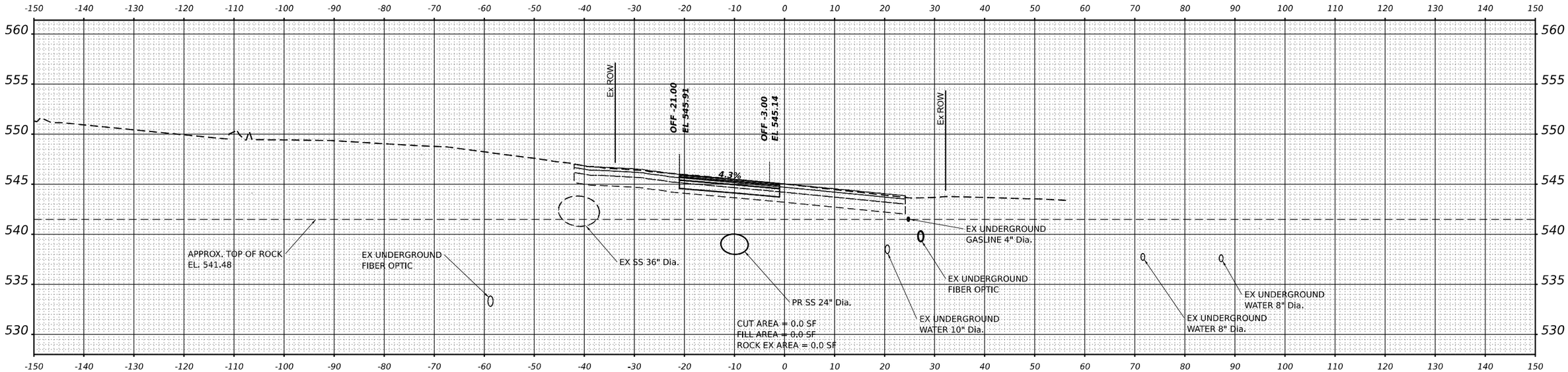

STA 233+00.00



STA 232+50.00

MODEL: US6_PrCL-8 - 232+50.00 [Sheet]
FILE NAME: pw://transystems-pw.bentley.com:transystems-pw1-hosted/Documents/Projects_2018/CH401/401180022/03-WSP/CAD/62R23-RB-1/Sheets/Civil/D162R23-sht-XS-US-6.dgn

WSP USA Inc.
30 N. LASALLE STREET
SUITE 4200
CHICAGO, IL 60602
TEL: (312) 782-8150

USER NAME = USGP718052	DESIGNED - AD	REVISED -
	DRAWN - AD	REVISED -
PLOT SCALE = 0.16666685 ' / in.	CHECKED - KSD	REVISED -
PLOT DATE = 11/5/2025	DATE - 11/7/2025	REVISED -

STATE OF ILLINOIS
DEPARTMENT OF TRANSPORTATION

CROSS SECTIONS
US–6

SCALE: HORIZ: 1"=10' VERT: 1"=5' | SHEET 7 OF 8 SHEETS | STA. | TO STA.

F.A.I. RTE.	SECTION	COUNTY	TOTAL SHEETS	SHEET NO.
80	FAI 80 21 STRUCTURE 2	WILL	1230	1192
		CONTRACT NO. 62R23		
	ILLINOIS	FED. AID PROJECT		

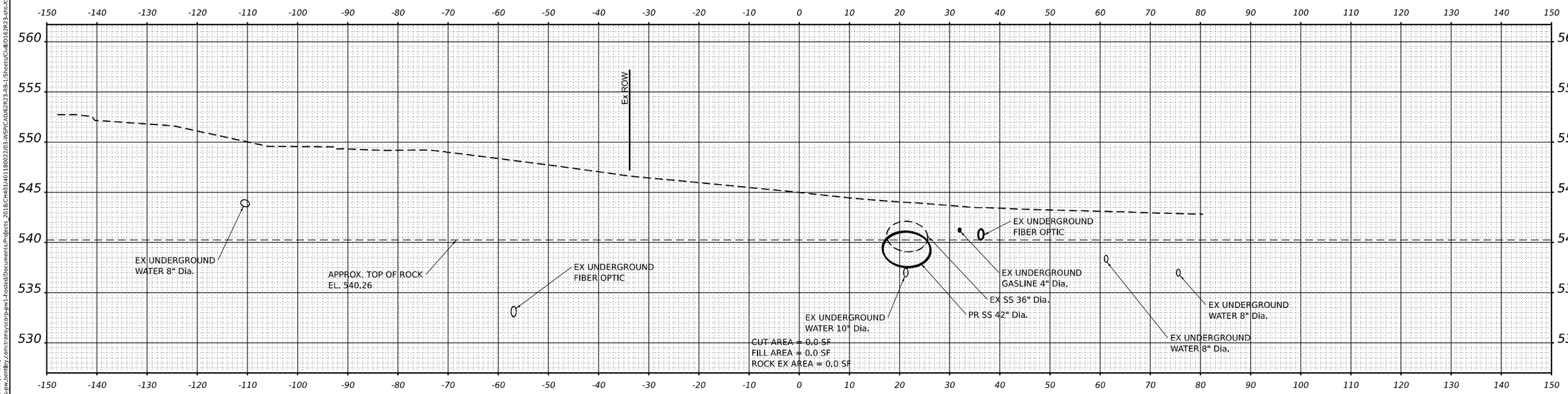

STA 233+25.00

MODEL: US6_PrCL-8 - 233+25.00 [Sheet]
FILE NAME: pw://transystems-pw.bentley.com:transyscorp-pw1-hosted/Documents/Projects_2018/CH401/401180022/03-WSP/CAD/62R23-RB-1/Sheets/Civil/D162R23-sht-XS-US-6.dgn

WSP USA Inc.
30 N. LASALLE STREET
SUITE 4200
CHICAGO, IL 60602
TEL: (312) 782-8150

USER NAME = USGP718052	DESIGNED - AD	REVISED -	
	DRAWN - AD	REVISED -	
PLOT SCALE = 0.16666667 ' / in.	CHECKED - KSD	REVISED -	
PLOT DATE = 11/5/2025	DATE - 11/7/2025	REVISED -	

STATE OF ILLINOIS
DEPARTMENT OF TRANSPORTATION

CROSS SECTIONS
US–6

SCALE: HORIZ: 1"=10' VERT: 1"=5' | SHEET 8 OF 8 SHEETS | STA. | TO STA.

F.A.I. RTE.	SECTION	COUNTY	TOTAL SHEETS	SHEET NO.
80	FAI 80 21 STRUCTURE 2	WILL	1230	1193
		CONTRACT NO. 62R23		
		ILLINOIS	FED. AID PROJECT	

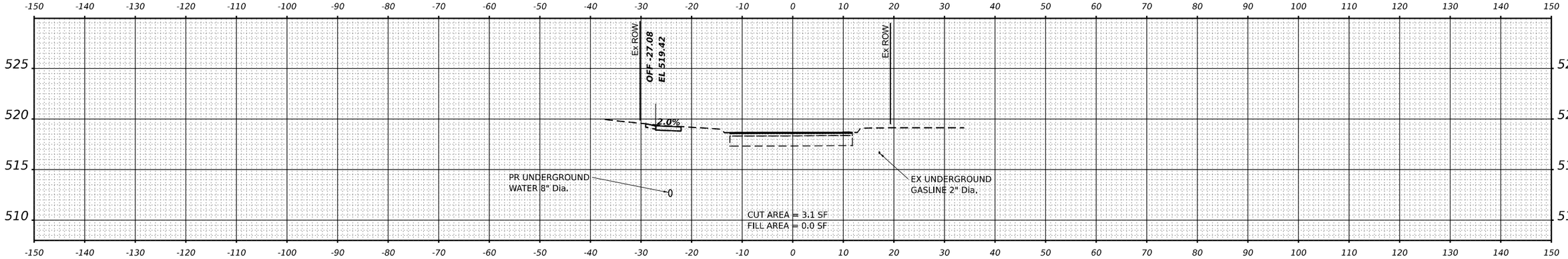

STA 101+50.00

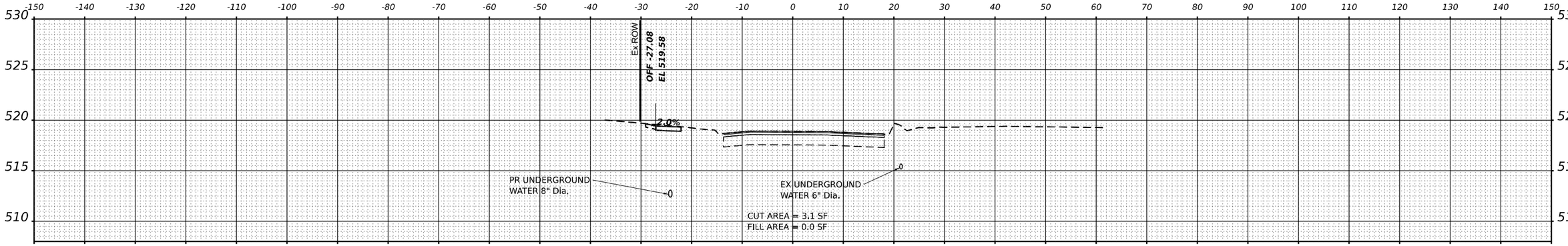

STA 101+00.00

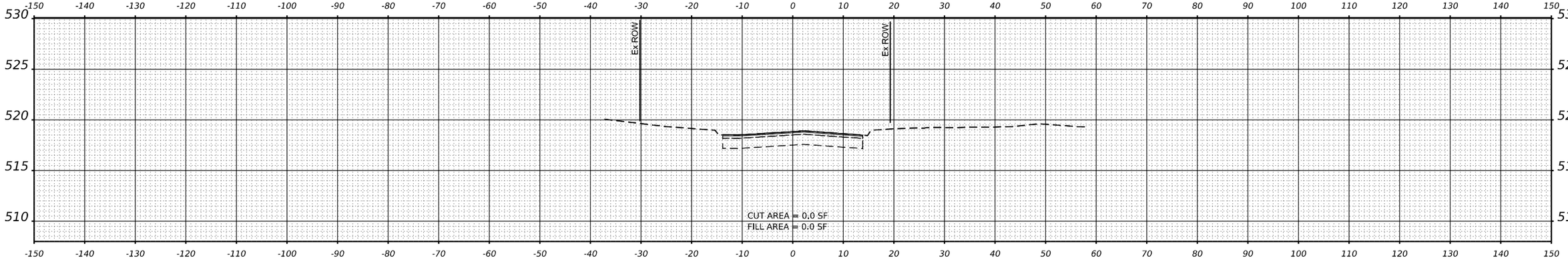

STA 100+50.00

WSP USA Inc.
30 N. LASALLE STREET
SUITE 4200
CHICAGO, IL 60602
TEL: (312) 782-8150

USER NAME = USGP718052	DESIGNED - AD	REVISED -
	DRAWN - AD	REVISED -
PLOT SCALE = 0.16666633 ' / in.	CHECKED - KSD	REVISED -
PLOT DATE = 11/5/2025	DATE - 11/7/2025	REVISED -

STATE OF ILLINOIS
DEPARTMENT OF TRANSPORTATION

CROSS SECTIONS
RIVER STREET

SCALE: HORIZ: 1"=10' VERT: 1"=5' | SHEET 1 OF 18 SHEETS | STA. | TO STA.

F.A.I. RTE.	SECTION	COUNTY	TOTAL SHEETS	SHEET NO.
80	FAI 80 21 STRUCTURE 2	WILL	1230	1194
		CONTRACT NO. 62R23		
		ILLINOIS	FED. AID PROJECT	

MODEL: RIVER_PrCr5 - 100+50.00 [Sheet]
FILE NAME: pw:\transystem-pw.bentley.com:transystcorp-pw1-hosted\Documents\Projects_2018\CH401\401180022\03-WSP\CAD\62R23-RB-1\Sheets\CivilD162R23-sht-xS-RiverStreet2.dgn

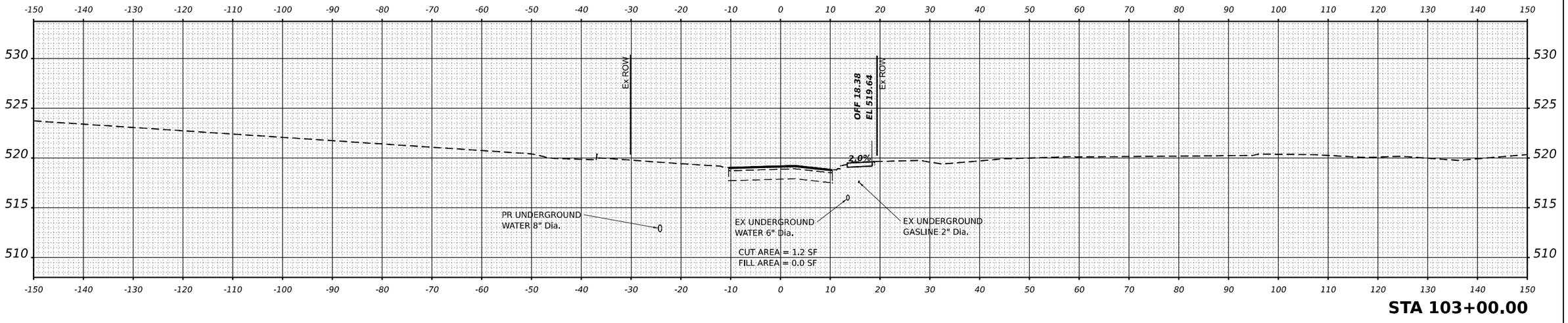

STA 103+00.00

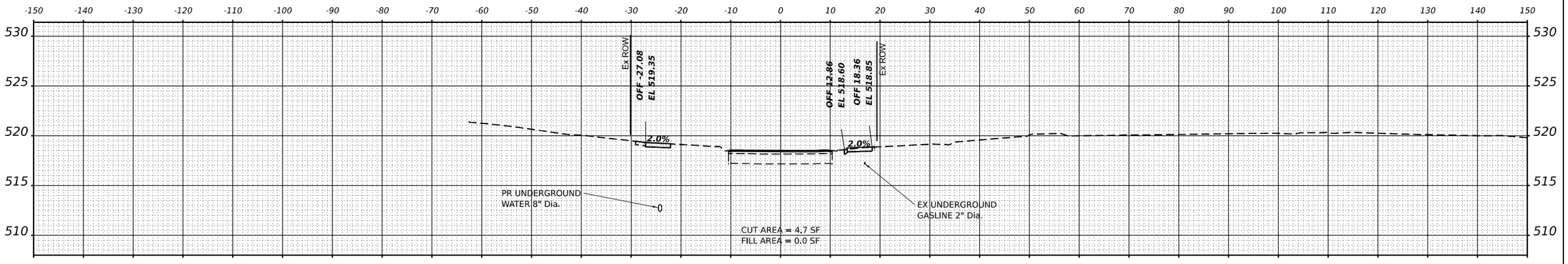

STA 102+50.00

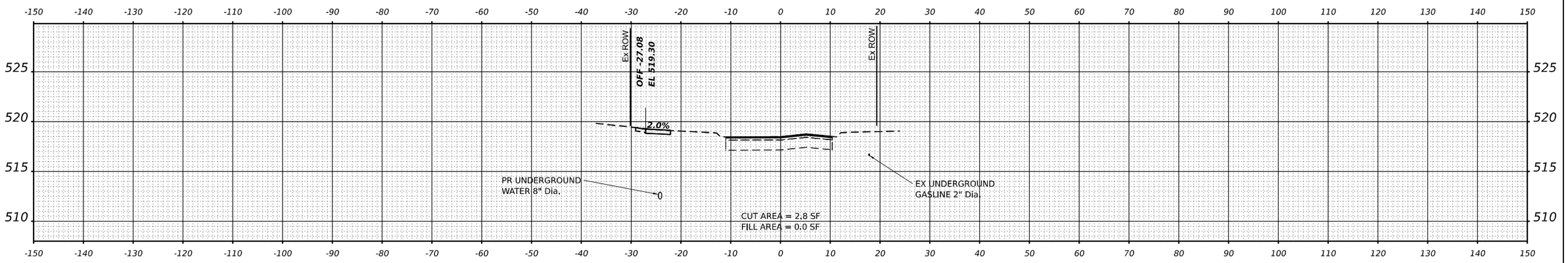

STA 102+00.00

MODEL: RIVER_PrCL-5 - 102+00.00 [Sheet]
FILE NAME: pw://transystems-pw.bentley.com:transyscorp-pw1-hosted/Documents/Projects_2018/CH401/401180022/03-WSP/CAD/62R23-RB-1/Sheets/Civil/D162R23-sht-XS-RiverStreet2.dgn

WSP USA Inc.
30 N. LASALLE STREET
SUITE 4200
CHICAGO, IL 60602
TEL: (312) 782-8150

USER NAME = USGP718052	DESIGNED - AD	REVISED -	
	DRAWN - AD	REVISED -	
PLOT SCALE = 0.16666633 ' / in.	CHECKED - KSD	REVISED -	
PLOT DATE = 11/5/2025	DATE - 11/7/2025	REVISED -	

STATE OF ILLINOIS
DEPARTMENT OF TRANSPORTATION

CROSS SECTIONS
RIVER STREET

SCALE: HORIZ: 1"=10' VERT: 1"=5' | SHEET 2 OF 18 SHEETS | STA. TO STA.

F.A.I. RTE.	SECTION	COUNTY	TOTAL SHEETS	SHEET NO.
80	FAI 80 21 STRUCTURE 2	WILL	1230	1195
		CONTRACT NO. 62R23		
		ILLINOIS	FED. AID PROJECT	

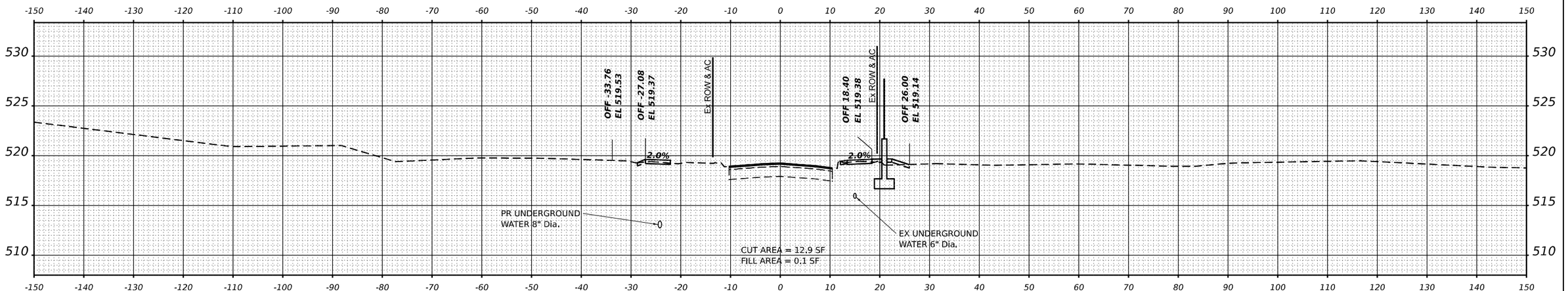

STA 104+00.00

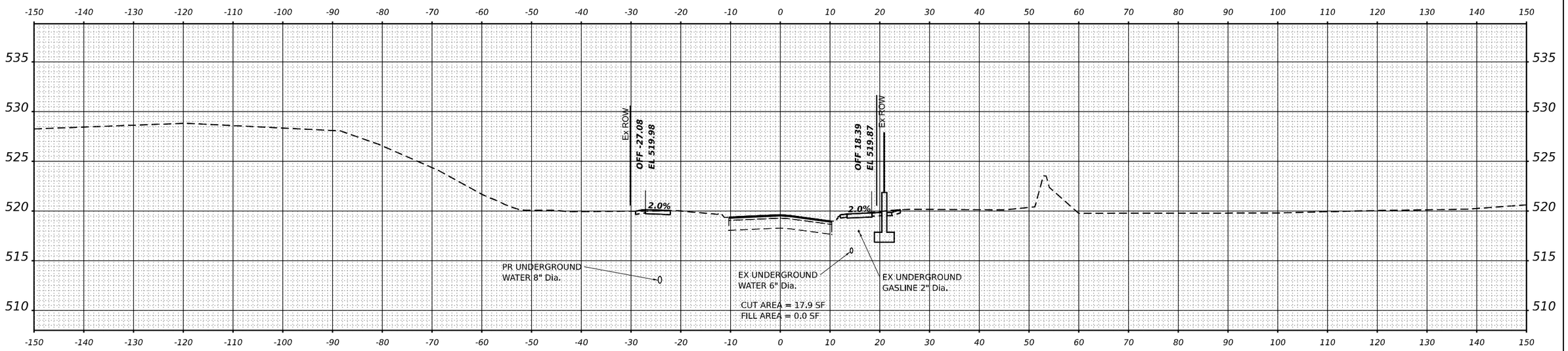

STA 103+50.00

WSP USA Inc.
30 N. LASALLE STREET
SUITE 4200
CHICAGO, IL 60602
TEL: (312) 782-8150

USER NAME = USGP718052	DESIGNED - AD	REVISED -
	DRAWN - AD	REVISED -
PLOT SCALE = 0.16666633 ' / in.	CHECKED - KSD	REVISED -
PLOT DATE = 11/5/2025	DATE - 11/7/2025	REVISED -

STATE OF ILLINOIS
DEPARTMENT OF TRANSPORTATION

CROSS SECTIONS
RIVER STREET

SCALE: HORIZ: 1"=10' VERT: 1"=5' | SHEET 3 OF 18 SHEETS | STA. | TO STA.

F.A.I. RTE.	SECTION	COUNTY	TOTAL SHEETS	SHEET NO.
80	FAI 80 21 STRUCTURE 2	WILL	1230	1196
		CONTRACT NO. 62R23		
	ILLINOIS FED. AID PROJECT			

MODEL: RIVER_PrCL-5 - 103+50.00 [Sheet]
FILE NAME: pw://transystems-pw.bentley.com:transsyscorp-pw1-hosted/Documents/Projects_2018/CH401/401180022/03-WSP/CAD/62R23-RB-11Sheets/CivilD162R23-shtXS-RiverStreet2.dgn

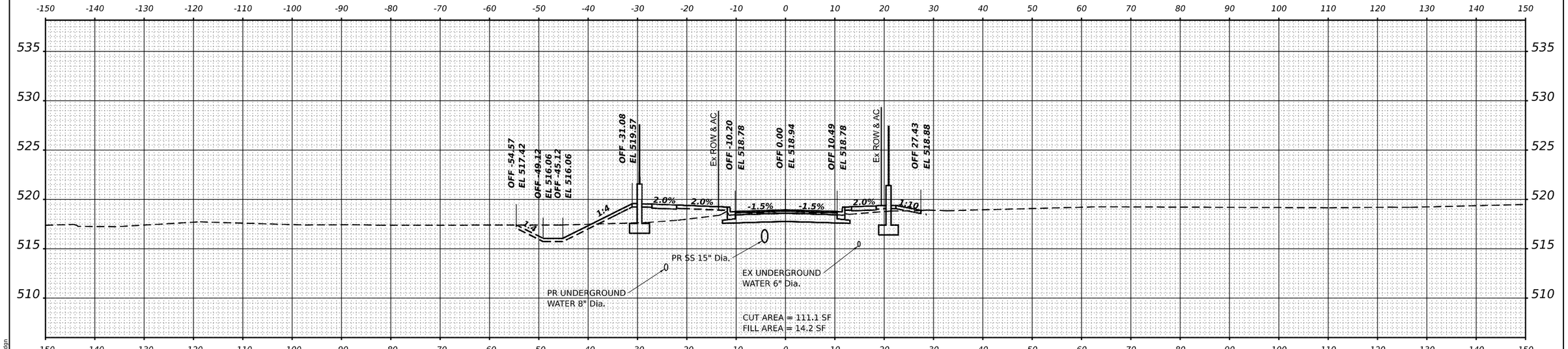

STA 104+50.00

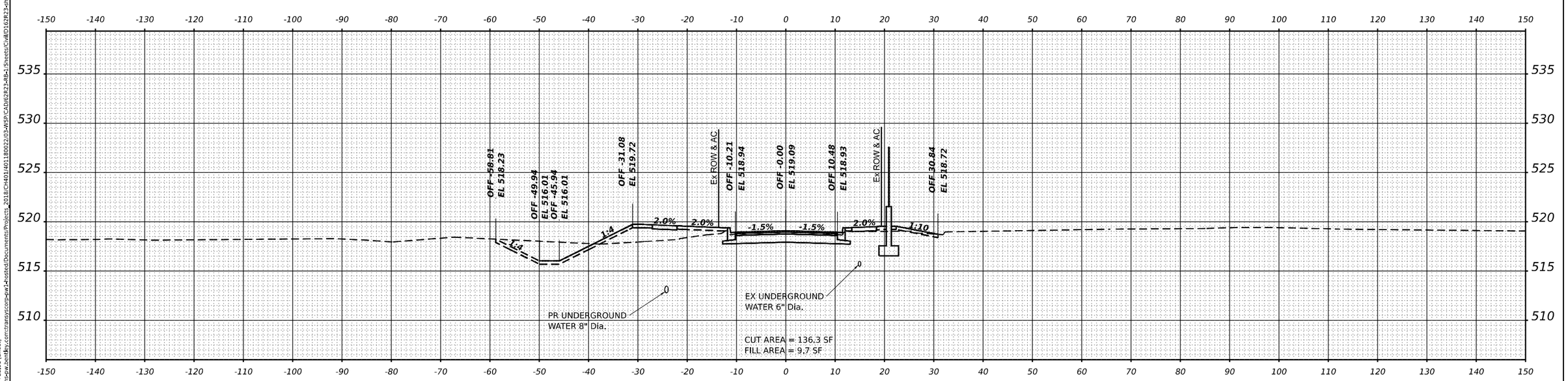

STA 104+25.31

MODEL: RIVER_PrCL-2 - 104+25.31 [Sheet]
FILE NAME: pw://transystems-pw.bentley.com:transyscorp-pw1-hosted/Documents/Projects_2018/CH401/401180022/03-WSP/CAD/62R23-RB-1/Sheets/Civil/D162R23-sht-XS-RiverStreet.dgn

WSP USA Inc. 30 N. LASALLE STREET SUITE 4200 CHICAGO, IL 60602 TEL: (312) 782-8150	USER NAME = USGP718052	DESIGNED - AD	REVISED -
		DRAWN - AD	REVISED -
	PLOT SCALE = 0.16666633 ' / in.	CHECKED - KSD	REVISED -
	PLOT DATE = 11/5/2025	DATE - 11/7/2025	REVISED -

STATE OF ILLINOIS
DEPARTMENT OF TRANSPORTATION

CROSS SECTIONS
RIVER STREET

SCALE: HORIZ: 1"=10' VERT: 1"=5' | SHEET 4 OF 18 SHEETS | STA. TO STA.

F.A.I. RTE.	SECTION	COUNTY	TOTAL SHEETS	SHEET NO.
80	FAI 80 21 STRUCTURE 2	WILL	1230	1197
		CONTRACT NO. 62R23		
		ILLINOIS	FED. AID PROJECT	

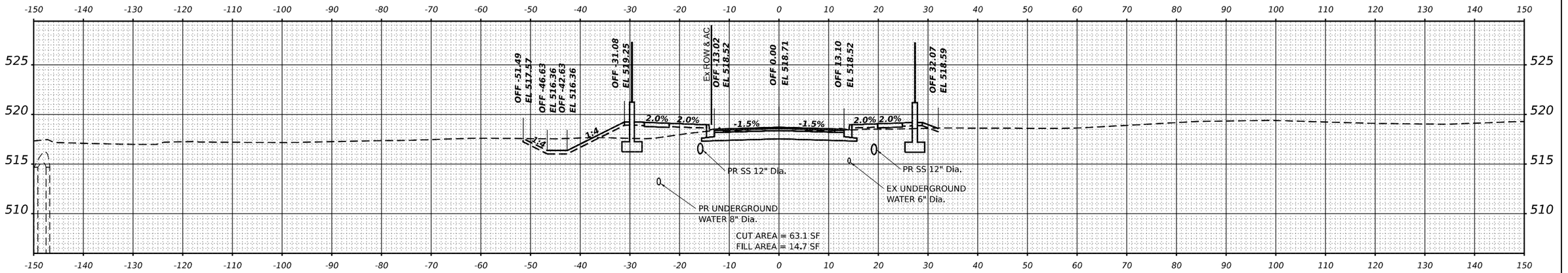

STA 105+50.00

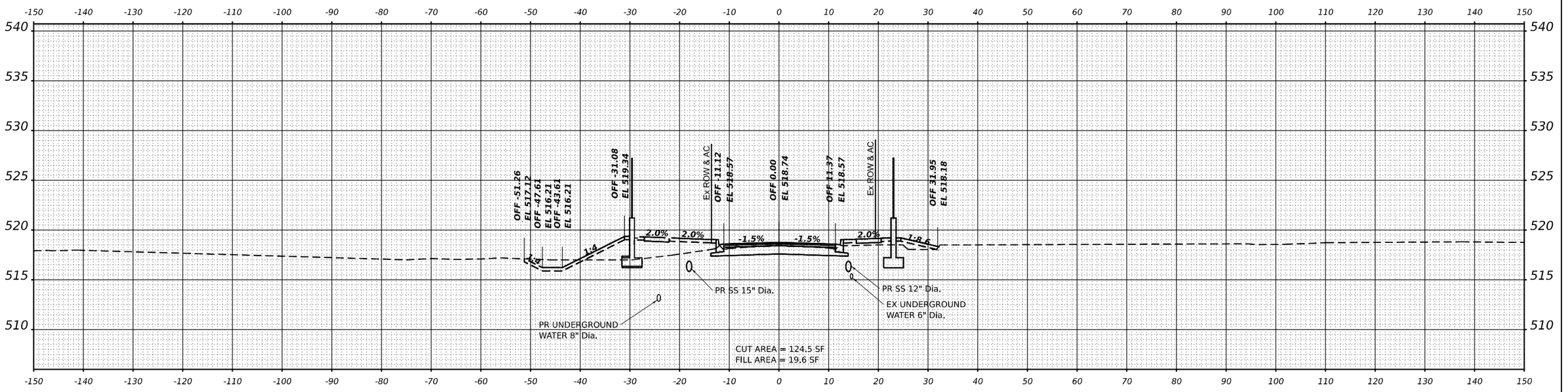

STA 105+00.00

MODEL: RIVER_PrCL-2 - 105+00.00 [Sheet]
FILE NAME: pw://transystems-pw.bentley.com:transyscorp-pw1-hosted/Documents/Projects_2018/CH401/401180022/03-WSP/CAD/62R23-RB-1/Sheets/CivilD162R23-dhcXS-RiverStreet.dgn

WSP USA Inc.
30 N. LASALLE STREET
SUITE 4200
CHICAGO, IL 60602
TEL: (312) 782-8150

USER NAME = USGP718052	DESIGNED - AD	REVISED -	
	DRAWN - AD	REVISED -	
PLOT SCALE = 0.16666633 ' / in.	CHECKED - KSD	REVISED -	
PLOT DATE = 11/5/2025	DATE - 11/7/2025	REVISED -	

STATE OF ILLINOIS
DEPARTMENT OF TRANSPORTATION

CROSS SECTIONS
RIVER STREET

SCALE: HORIZ: 1"=10' VERT: 1"=5' | SHEET 5 OF 18 SHEETS | STA. | TO STA.

F.A.I. RTE.	SECTION	COUNTY	TOTAL SHEETS	SHEET NO.
80	FAI 80 21 STRUCTURE 2	WILL	1230	1198
		CONTRACT NO. 62R23		
	ILLINOIS FED. AID PROJECT			

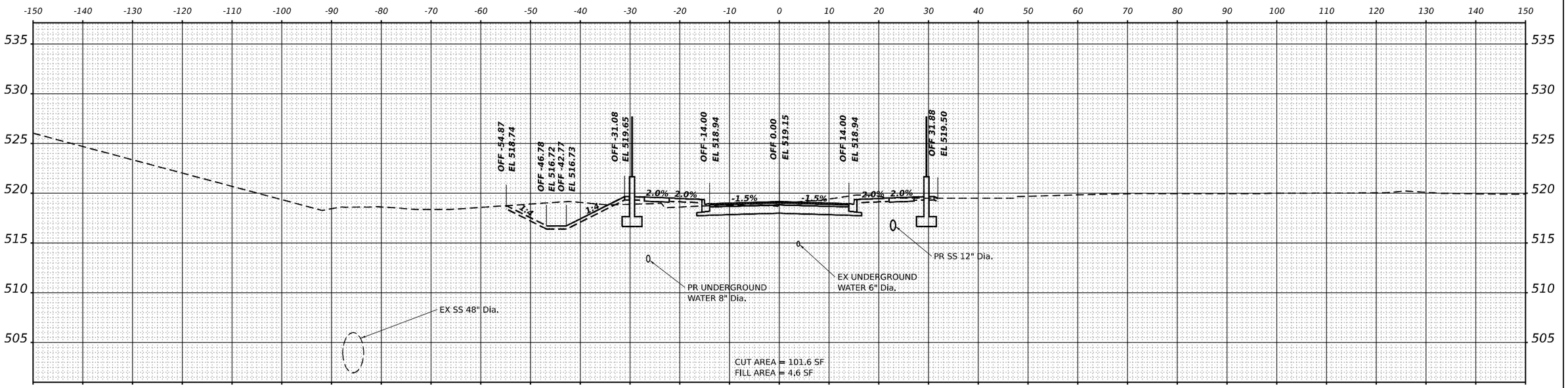

STA 106+50.00

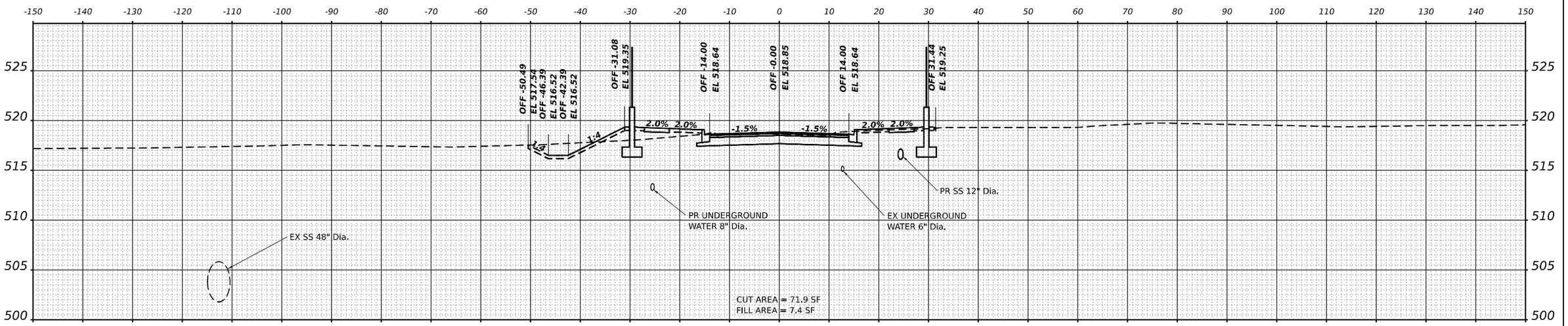

STA 106+00.00

MODEL: US6_PrCL-3 - 106+00.00 [Sheet]
FILE NAME: pw://transystems-pw.bentley.com:transyscorp-pw1-hosted/Documents/Projects_2018/CH401/401180022/03-WSP/CAD/62R23-RB-1/Sheets/Civil/D162R23-sht-XS-RiverStreet.dgn

WSP USA Inc.
30 N. LASALLE STREET
SUITE 4200
CHICAGO, IL 60602
TEL: (312) 782-8150

USER NAME = USGP718052	DESIGNED - AD	REVISED -	
	DRAWN - AD	REVISED -	
PLOT SCALE = 0.16666633 ' / in.	CHECKED - KSD	REVISED -	
PLOT DATE = 11/5/2025	DATE - 11/7/2025	REVISED -	

STATE OF ILLINOIS
DEPARTMENT OF TRANSPORTATION

CROSS SECTIONS
RIVER STREET

SCALE: HORIZ: 1"=10' VERT: 1"=5' | SHEET 6 OF 18 SHEETS | STA. TO STA.

F.A.I. RTE.	SECTION	COUNTY	TOTAL SHEETS	SHEET NO.
80	FAI 80 21 STRUCTURE 2	WILL	1230	1199
		CONTRACT NO. 62R23		
		ILLINOIS	FED. AID PROJECT	

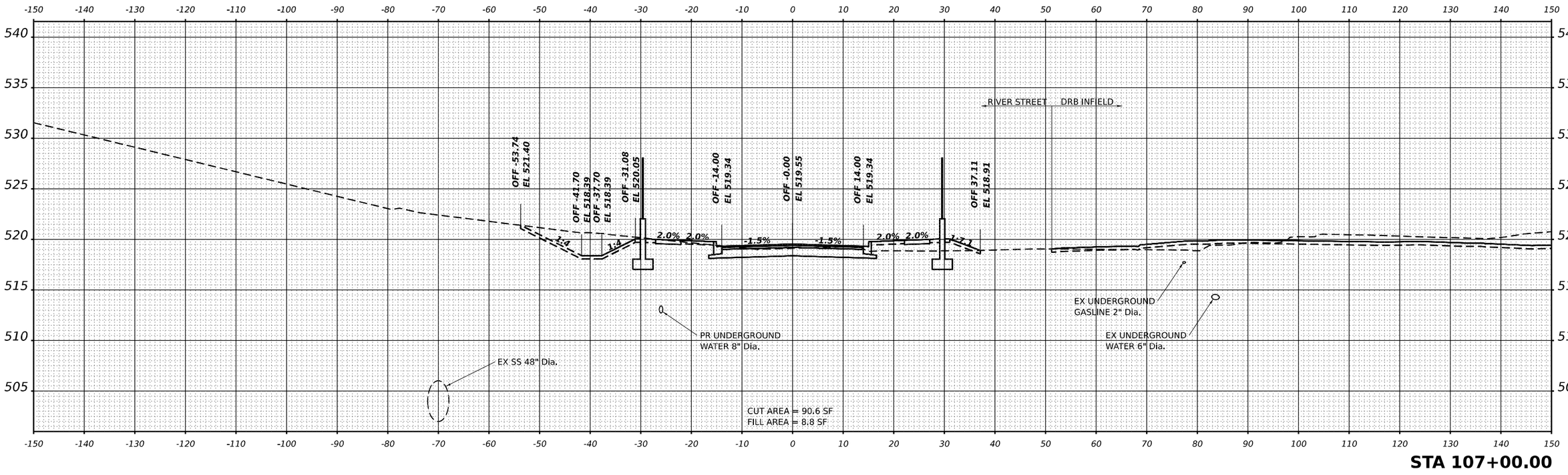

MODEL: US6_PrCL3 - 107+00.00 [Sheet]
FILE NAME: pw://transystems-pw.bentley.com:transystems-pw1-hosted/Documents/Projects_2018/CH401/401180022/03-WSP/CAD/62R23-RB-1/Sheets/CivilD162R23-dhcXS-RiverStreet.dgn

WSP USA Inc.
30 N. LASALLE STREET
SUITE 4200
CHICAGO, IL 60602
TEL: (312) 782-8150

USER NAME = USGP718052	DESIGNED - AD	REVISED -
	DRAWN - AD	REVISED -
PLOT SCALE = 0.16666633 ' / in.	CHECKED - KSD	REVISED -
PLOT DATE = 11/5/2025	DATE - 11/7/2025	REVISED -

STATE OF ILLINOIS
DEPARTMENT OF TRANSPORTATION

CROSS SECTIONS
RIVER STREET

SCALE: HORIZ: 1"=10' VERT: 1"=5' | SHEET 7 OF 18 SHEETS | STA. | TO STA.

F.A.I. RTE.	SECTION	COUNTY	TOTAL SHEETS	SHEET NO.
80	FAI 80 21 STRUCTURE 2	WILL	1230	1200
		CONTRACT NO. 62R23		
	ILLINOIS	FED. AID PROJECT		

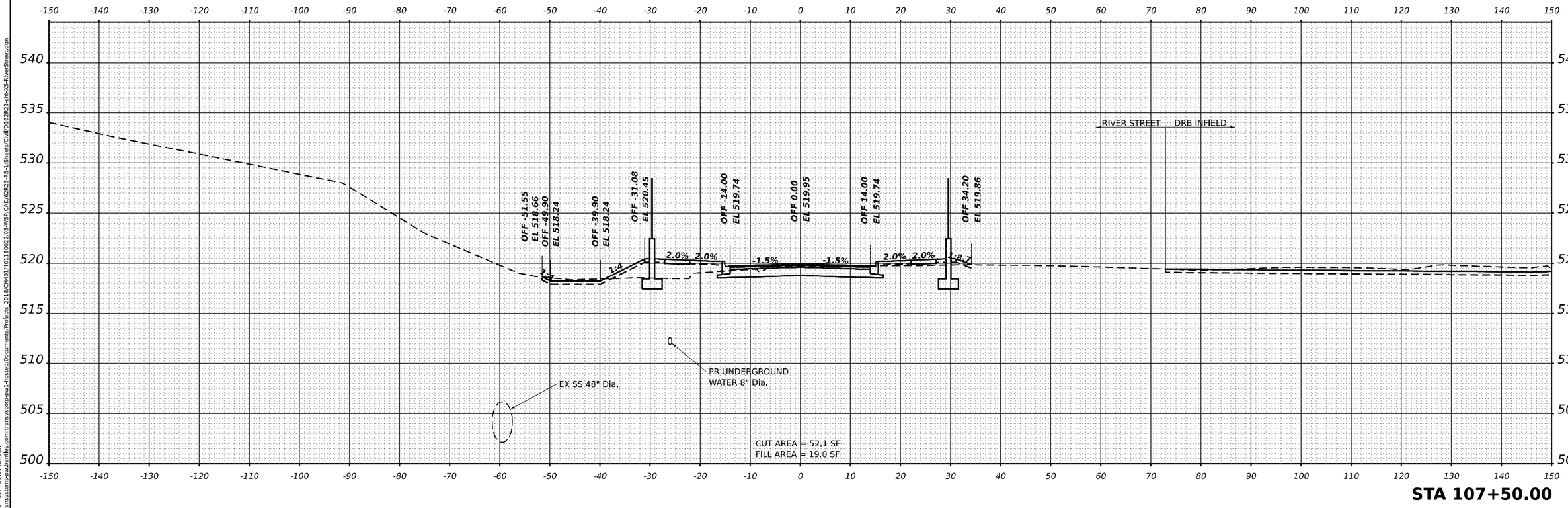

STA 107+50.00

MODEL: USG_PrCL-3 - 107+50.00 [Sheet]
FILE NAME: pw://transystems-pw.bentley.com:transystemspw1-4-hosted/Documents/Projects_2018/CH401/401180022/03-WSP/CAD/62R23-RB-1/Sheets/Civil/D162R23-sht-xs-RiverStreet.dgn

WSP USA Inc.
30 N. LASALLE STREET
SUITE 4200
CHICAGO, IL 60602
TEL: (312) 782-8150

USER NAME = USGP718052	DESIGNED - AD	REVISED -
	DRAWN - AD	REVISED -
PLOT SCALE = 0.16666633 ' / in.	CHECKED - KSD	REVISED -
PLOT DATE = 11/5/2025	DATE - 11/7/2025	REVISED -

STATE OF ILLINOIS
DEPARTMENT OF TRANSPORTATION

CROSS SECTIONS
RIVER STREET

SCALE: HORIZ: 1"=10' VERT: 1"=5' | SHEET 8 OF 18 SHEETS | STA. | TO STA.

F.A.I. RTE.	SECTION	COUNTY	TOTAL SHEETS	SHEET NO.
80	FAI 80 21 STRUCTURE 2	WILL	1230	1201
		CONTRACT NO. 62R23		
	ILLINOIS FED. AID PROJECT			

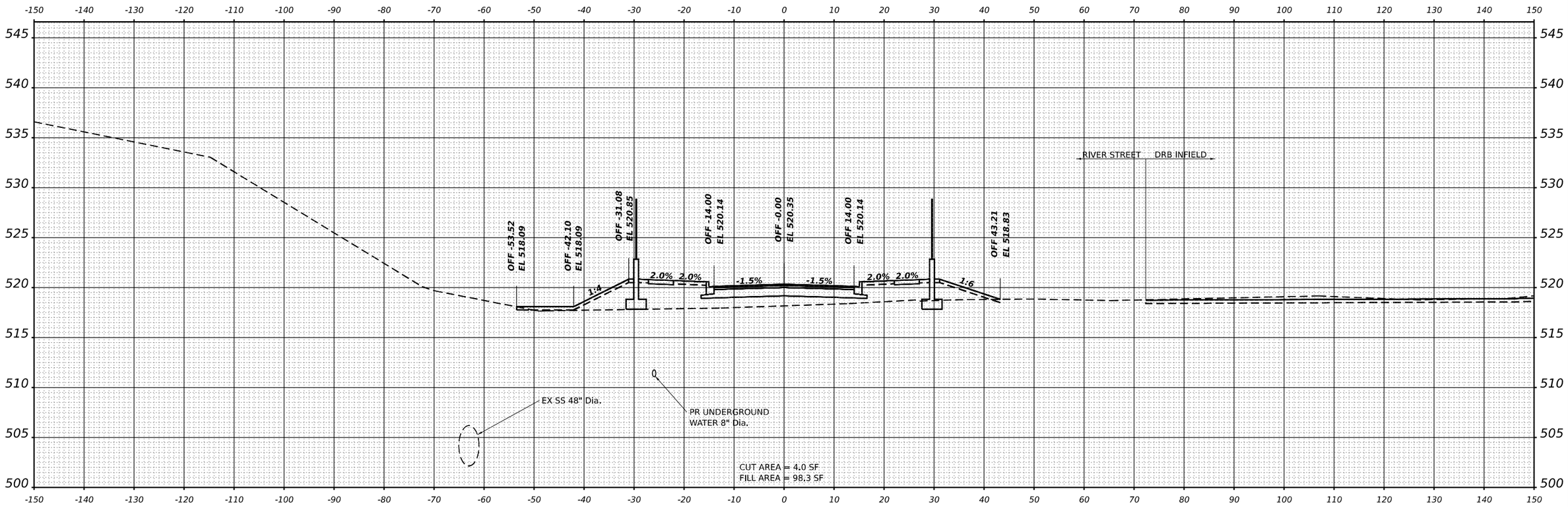

STA 108+00.00

MODEL: US6_PrCL-3 - 108+00.00 [Sheet]
FILE NAME: pw://transystems-pw.bentley.com:transyscorp-pw1-hosted/Documents/Projects_2018/CH401/401180022/03-WSP/CAD/62R23-RB-1/Sheets/Civil/D162R23-sht-XS-RiverStreet.dgn

WSP USA Inc.
30 N. LASALLE STREET
SUITE 4200
CHICAGO, IL 60602
TEL: (312) 782-8150

USER NAME = USGP718052	DESIGNED - AD	REVISED -	
	DRAWN - AD	REVISED -	
PLOT SCALE = 0.16666633 ' / in.	CHECKED - KSD	REVISED -	
PLOT DATE = 11/5/2025	DATE - 11/7/2025	REVISED -	

STATE OF ILLINOIS
DEPARTMENT OF TRANSPORTATION

CROSS SECTIONS
RIVER STREET

SCALE: HORIZ: 1"=10' VERT: 1"=5' | SHEET 9 OF 18 SHEETS | STA. TO STA.

F.A.I. RTE.	SECTION	COUNTY	TOTAL SHEETS	SHEET NO.
80	FAI 80 21 STRUCTURE 2	WILL	1230	1202
		CONTRACT NO. 62R23		
		ILLINOIS	FED. AID PROJECT	

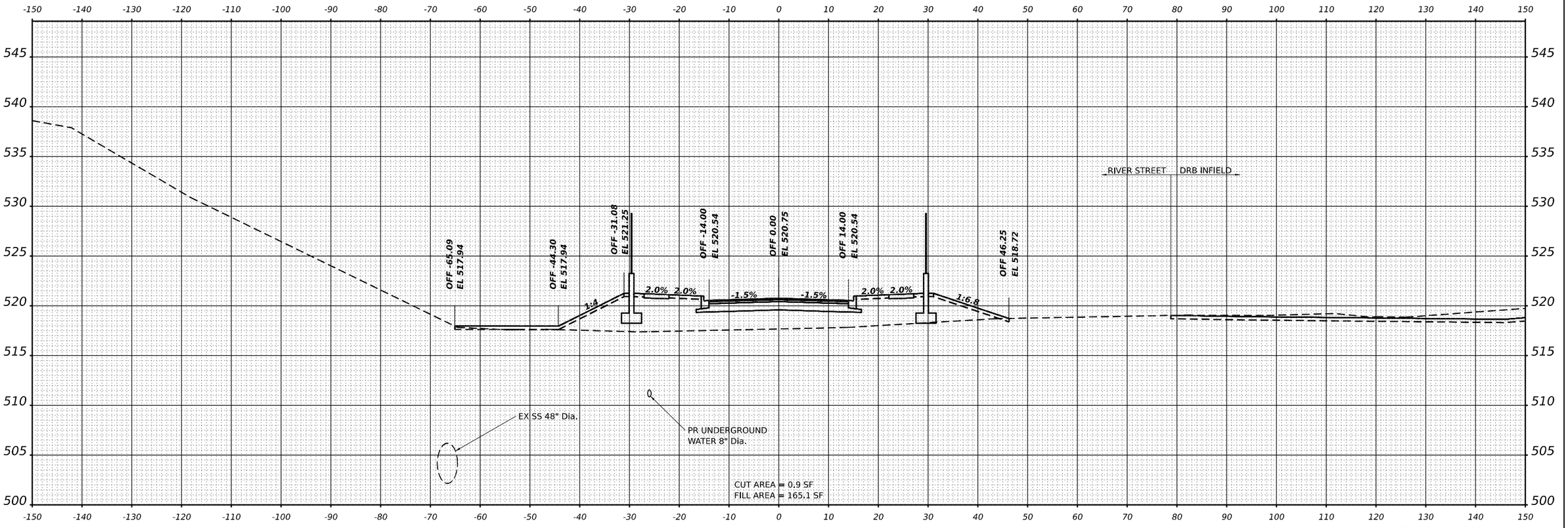

STA 108+50.00

MODEL: US6_PrCl+3 - 108+50.00 [Sheet]
FILE NAME: pw://transystems-pw.bentley.com:transystems-pw1-hosted/Documents/Projects_2018/CH401/401180022/03-WSP/CAD/62R23-RB-1/Sheets/CivilD162R23-sht-XS-RiverStreet.dgn

WSP USA Inc.
30 N. LASALLE STREET
SUITE 4200
CHICAGO, IL 60602
TEL: (312) 782-8150

USER NAME = USGP718052	DESIGNED - AD	REVISED -
	DRAWN - AD	REVISED -
PLOT SCALE = 0.16666633 ' / in.	CHECKED - KSD	REVISED -
PLOT DATE = 11/5/2025	DATE - 11/7/2025	REVISED -

STATE OF ILLINOIS
DEPARTMENT OF TRANSPORTATION

CROSS SECTIONS
RIVER STREET

SCALE: HORIZ: 1"=10' VERT: 1"=5' | SHEET 10 OF 18 SHEETS | STA. | TO STA.

F.A.P. RTE.	SECTION	COUNTY	TOTAL SHEETS	SHEET NO.
80	FAI 80 21 STRUCTURE 2	WILL	1230	1203
		CONTRACT NO. 62R23		
	ILLINOIS	FED. AID PROJECT		

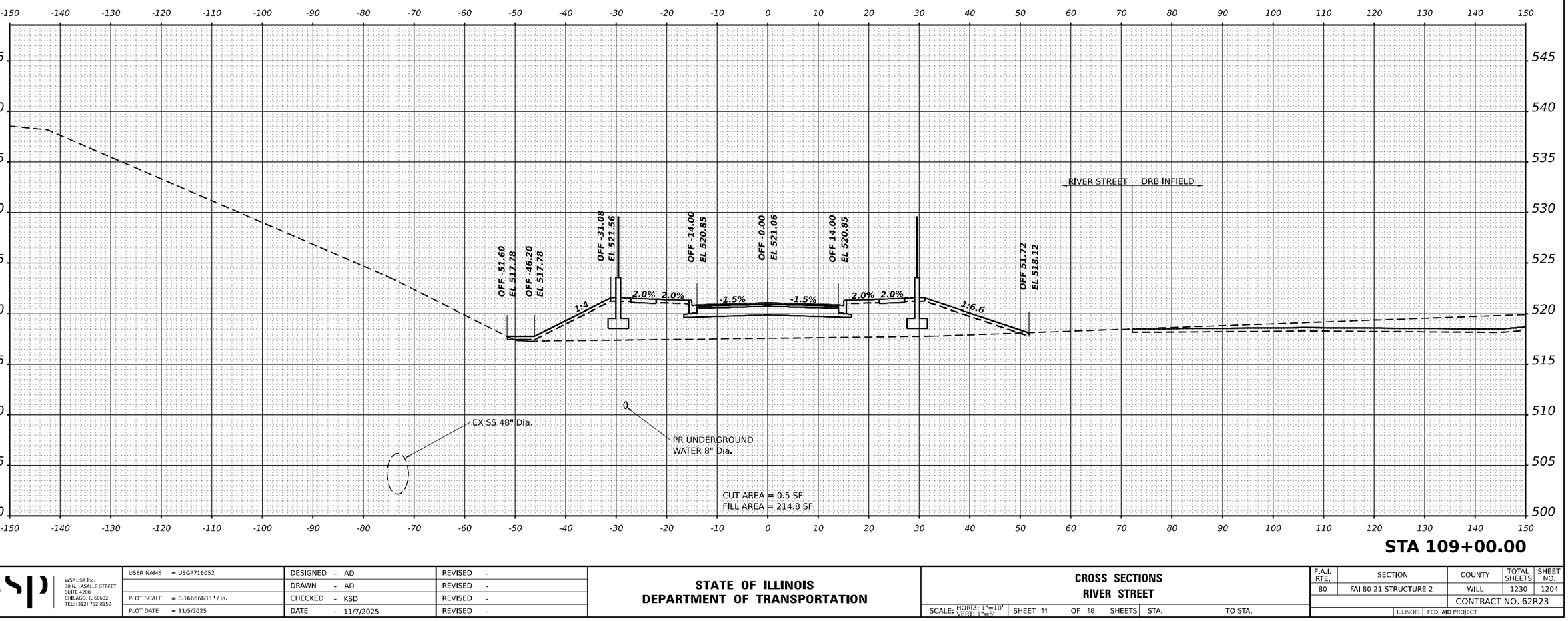

MODEL: USG_PrCL-3 - 109+00.00 [Sheet]
FILE NAME: pw://transystems-pw.bentley.com:transystems-pw1-Hosted/Documents/Projects_2018/CH401180022/03-WSP/CAD/62R23-RB-1 Sheets/Civil/D162R23-sht-xS-RiverStreet.dgn

WSP USA Inc.
30 N. LASALLE STREET
SUITE 4200
CHICAGO, IL 60602
TEL: (312) 782-8150

USER NAME = USGP718052	DESIGNED - AD	REVISED -
	DRAWN - AD	REVISED -
PLOT SCALE = 0.16666633 ' / In.	CHECKED - KSD	REVISED -
PLOT DATE = 11/5/2025	DATE - 11/7/2025	REVISED -

STATE OF ILLINOIS
DEPARTMENT OF TRANSPORTATION

CROSS SECTIONS
RIVER STREET

SCALE: HORIZ: 1"=10' VERT: 1"=5' | SHEET 11 OF 18 SHEETS | STA. | TO STA.

F.A.I. RTE.	SECTION	COUNTY	TOTAL SHEETS	SHEET NO.
80	FAI 80 21 STRUCTURE 2	WILL	1230	1204
		CONTRACT NO. 62R23		
	ILLINOIS FED. AID PROJECT			

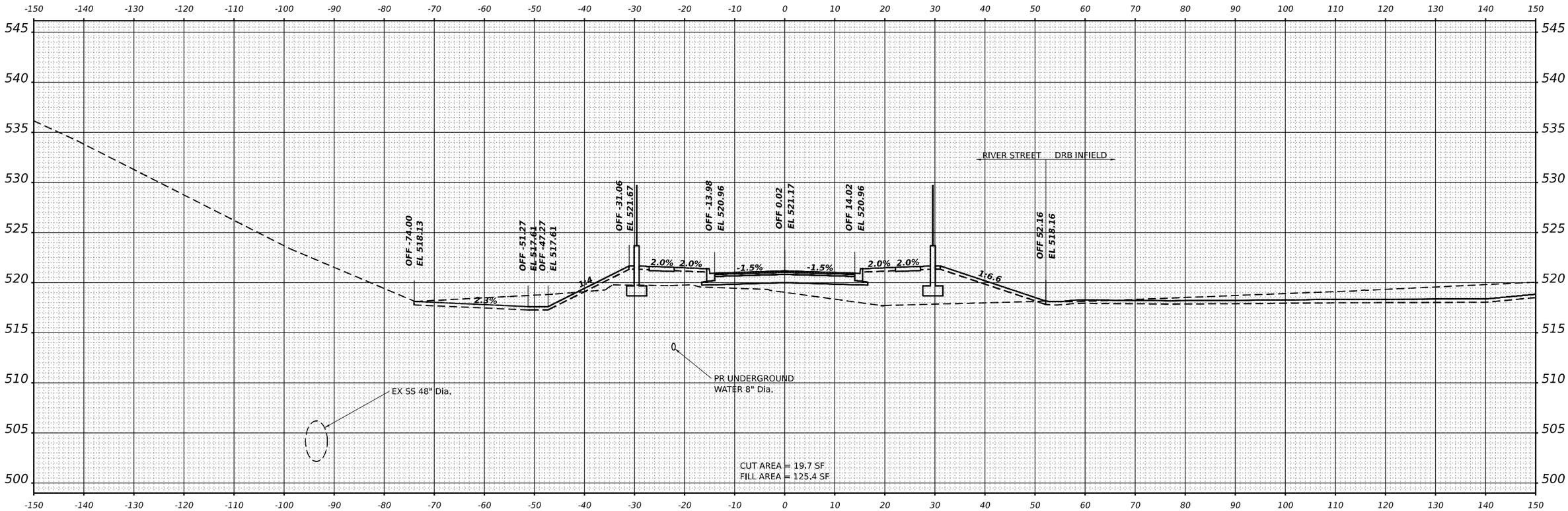

MODEL: US6_PrCL-3 - 109+50.00 [Sheet]
FILE NAME: pw://transystems-pw.bentley.com:transyscom-pw1-hosted/Documents/Projects_2018/CH401\401180022/03-WSP/CAD/62R23-RB-1 Sheets/CivilD162R23-sht-XS-RiverStreet.dgn

WSP USA Inc.
30 N. LASALLE STREET
SUITE 4200
CHICAGO, IL 60602
TEL: (312) 782-8150

USER NAME = USGP718052	DESIGNED - AD	REVISED -	
	DRAWN - AD	REVISED -	
PLOT SCALE = 0.16666633 ' / in.	CHECKED - KSD	REVISED -	
PLOT DATE = 11/5/2025	DATE - 11/7/2025	REVISED -	

STATE OF ILLINOIS
DEPARTMENT OF TRANSPORTATION

CROSS SECTIONS
RIVER STREET

SCALE: HORIZ: 1"=10'
VERT: 1"=5'
SHEET 12 OF 18 SHEETS STA. TO STA.

F.A.I. RTE.	SECTION	COUNTY	TOTAL SHEETS	SHEET NO.
80	FAI 80 21 STRUCTURE 2	WILL	1230	1205
		CONTRACT NO. 62R23		
	ILLINOIS	FED. AID PROJECT		

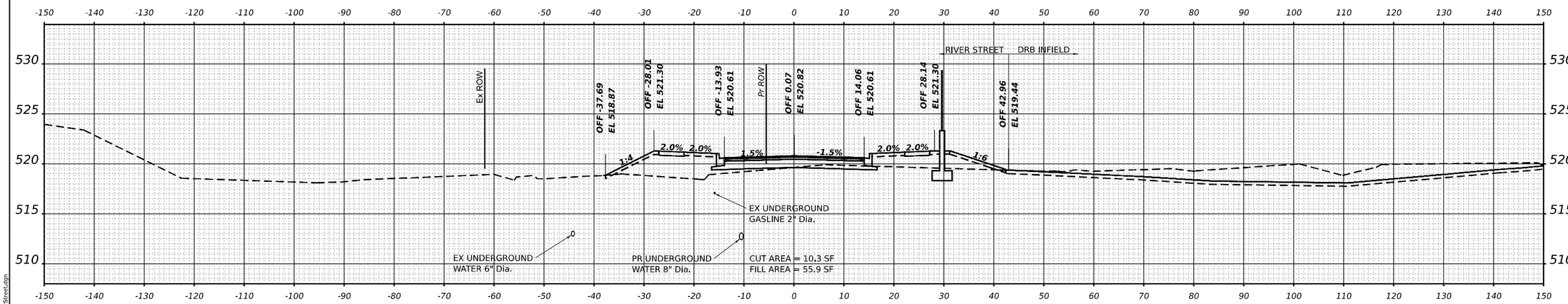

STA 110+50.00

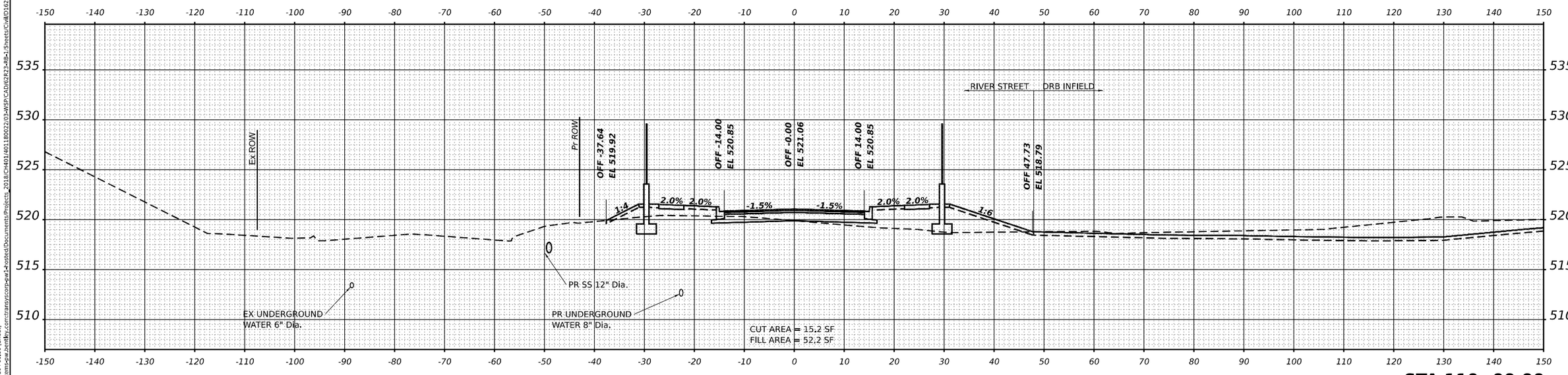

STA 110+00.00

MODEL: RIVER_PrCL-2 • 110+00.00 [Sheet]
FILE NAME: pw://transystems=ew.bentley.com:transystems-pw1-hosted/Documents/Projects_2018/CH401/401180022/03-WSP/CAD/62R23-RBs-1/Sheets/Civil/ID162R23-sht-xS-RiverStreet.dgn

WSP USA Inc.
30 N. LASALLE STREET
SUITE 4200
CHICAGO, IL 60602
TEL: (312) 782-8150

USER NAME = USGP718052	DESIGNED - AD	REVISED -
	DRAWN - AD	REVISED -
PLOT SCALE = 0.16666633 ' / in.	CHECKED - KSD	REVISED -
PLOT DATE = 11/5/2025	DATE - 11/7/2025	REVISED -

STATE OF ILLINOIS
DEPARTMENT OF TRANSPORTATION

CROSS SECTIONS
RIVER STREET

SCALE: HORIZ: 1"=10' VERT: 1"=5' | SHEET 13 OF 18 SHEETS | STA. | TO STA.

F.A.I. RTE.	SECTION	COUNTY	TOTAL SHEETS	SHEET NO.
80	FAI 80 21 STRUCTURE 2	WILL	1230	1206
		CONTRACT NO. 62R23		
	ILLINOIS	FED. AID PROJECT		

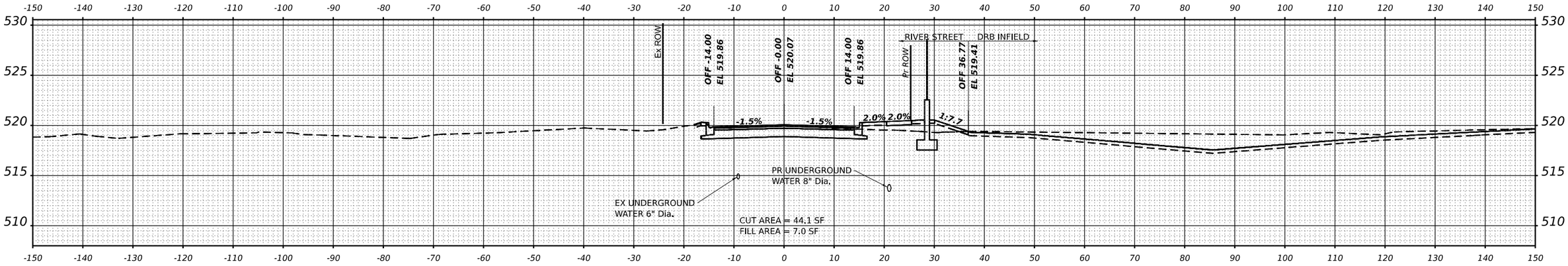

STA 112+00.00

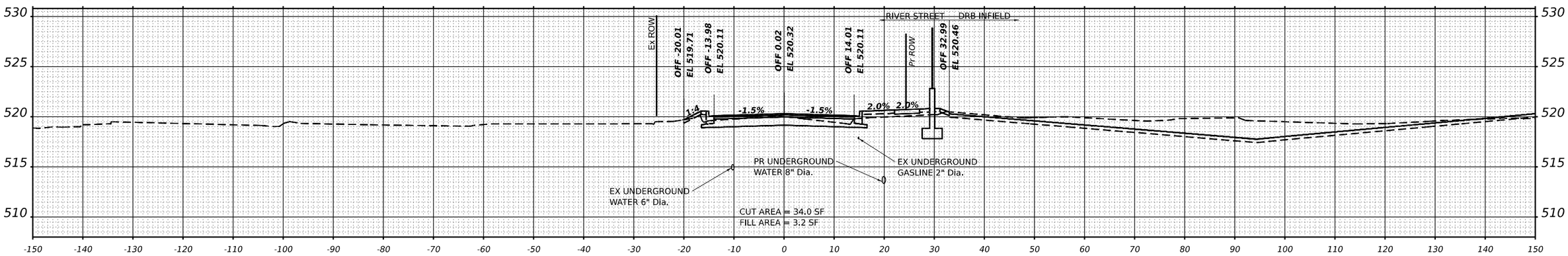

STA 111+50.00

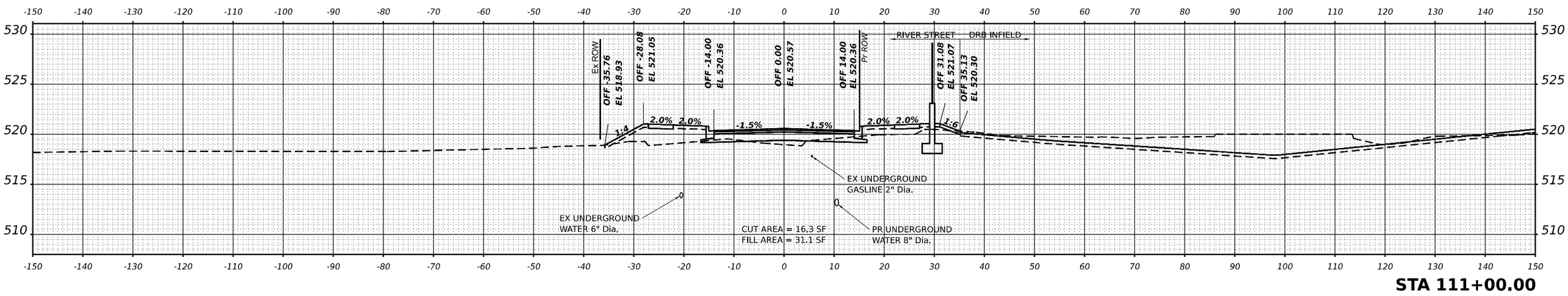

STA 111+00.00

MODEL: RIVER_PrCL=2 - 111+00.00 [Sheet]
FILE NAME: pw://transystems-pw.bentley.com:transystems-pw1-hosted/Documents/Projects_2018/CH401140118002203-WSP/CAD/62R23-RB-1/Sheets/Civil/D162R23-sht-XS-RiverStreet.dgn

WSP USA Inc.
30 N. LASALLE STREET
SUITE 4200
CHICAGO, IL 60602
TEL: (312) 782-8150

USER NAME = USGP718052	DESIGNED - AD	REVISED -	
	DRAWN - AD	REVISED -	
PLOT SCALE = 0.16666633 ' / In.	CHECKED - KSD	REVISED -	
PLOT DATE = 11/5/2025	DATE - 11/7/2025	REVISED -	

STATE OF ILLINOIS
DEPARTMENT OF TRANSPORTATION

CROSS SECTIONS
RIVER STREET

SCALE: HORIZ: 1"=10' VERT: 1"=5' | SHEET 14 OF 18 SHEETS | STA. | TO STA.

F.A.I. RTE.	SECTION	COUNTY	TOTAL SHEETS	SHEET NO.
80	FAI 80 21 STRUCTURE 2	WILL	1230	1207
		CONTRACT NO. 62R23		
	ILLINOIS	FED. AID PROJECT		

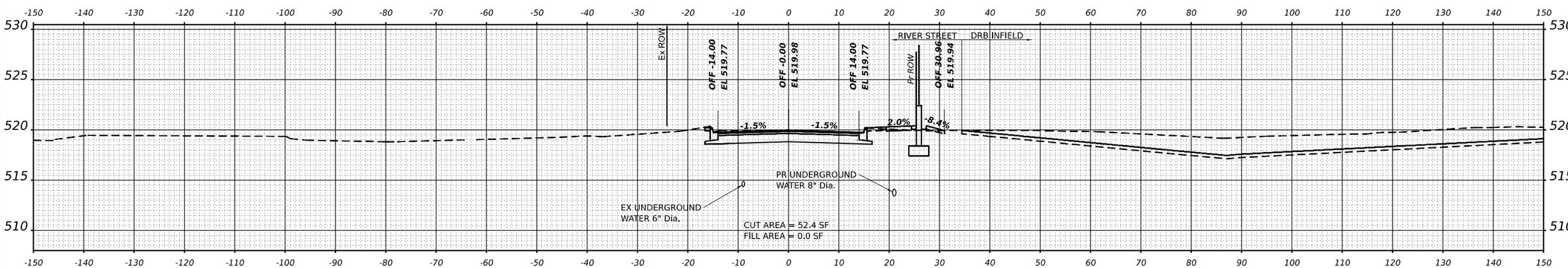

STA 112+17.00

MODEL: RIVER_PrCL-2 - 112+17.00 [Sheet]
FILE NAME: pw://transystems-pw.bentley.com:transyscorp-pw1-hosted/Documents/Projects_2018/CH401/401180022/03-WSP/CAD/62R23-RB-1/Sheets/Civil/D162R23-sht-XS-RiverStreet.dgn

WSP USA Inc.
30 N. LASALLE STREET
SUITE 4200
CHICAGO, IL 60602
TEL: (312) 782-8150

USER NAME = USGP718052	DESIGNED - AD	REVISED -	
	DRAWN - AD	REVISED -	
PLOT SCALE = 0.16666633 ' / in.	CHECKED - KSD	REVISED -	
PLOT DATE = 11/5/2025	DATE - 11/7/2025	REVISED -	

STATE OF ILLINOIS
DEPARTMENT OF TRANSPORTATION

CROSS SECTIONS
RIVER STREET

SCALE: HORIZ: 1"=10' VERT: 1"=5' | SHEET 15 OF 18 SHEETS | STA. TO STA.

F.A.I. RTE.	SECTION	COUNTY	TOTAL SHEETS	SHEET NO.
80	FAI 80 21 STRUCTURE 2	WILL	1230	1208
		CONTRACT NO. 62R23		
		ILLINOIS	FED. AID PROJECT	

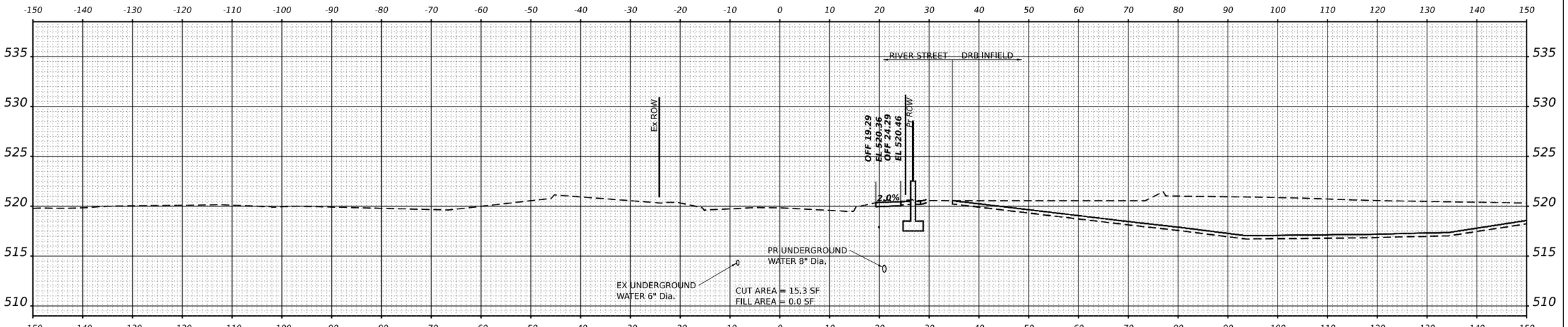

STA 113+00.00

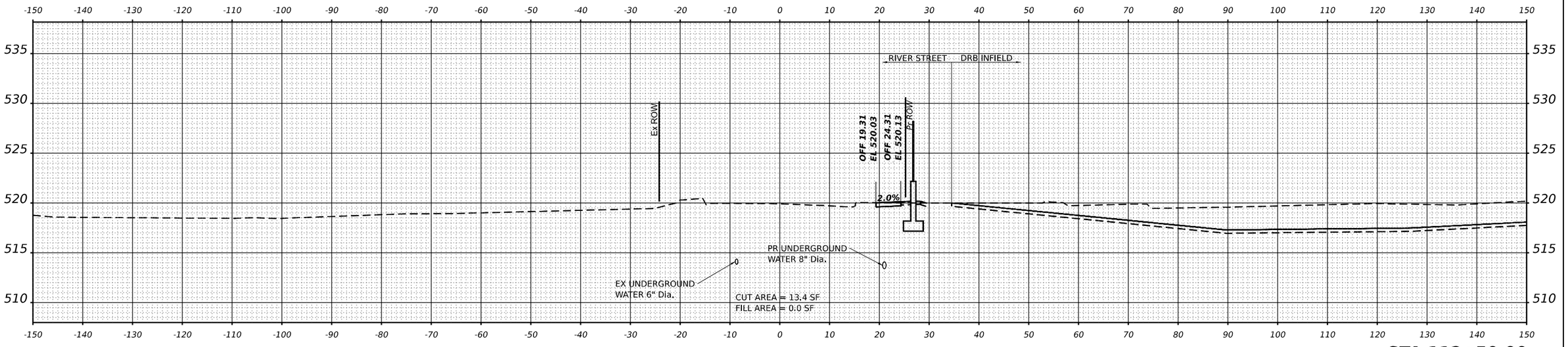

STA 112+50.00

MODEL: RIVER_PrCL-4 - 112+50.00 [Sheet]
FILE NAME: pw://transystems-pw.bentley.com:transyscorp-pw1-hosted/Documents/Projects_2018/CH401/401180022/03-WSP/CAD/62R23-RB-1/Sheets/Civil/D162R23-sht-XS-RiverStreet.dgn

WSP USA Inc.
30 N. LASALLE STREET
SUITE 4200
CHICAGO, IL 60602
TEL: (312) 782-8150

USER NAME = USGP718052	DESIGNED - AD	REVISED -	
	DRAWN - AD	REVISED -	
PLOT SCALE = 0.16666633 ' / in.	CHECKED - KSD	REVISED -	
PLOT DATE = 11/5/2025	DATE - 11/7/2025	REVISED -	

STATE OF ILLINOIS
DEPARTMENT OF TRANSPORTATION

CROSS SECTIONS
RIVER STREET

SCALE: HORIZ: 1"=10' VERT: 1"=5' | SHEET 16 OF 18 SHEETS | STA. TO STA.

F.A.I. RTE.	SECTION	COUNTY	TOTAL SHEETS	SHEET NO.
80	FAI 80 21 STRUCTURE 2	WILL	1230	1209
		CONTRACT NO. 62R23		
		ILLINOIS	FED. AID PROJECT	

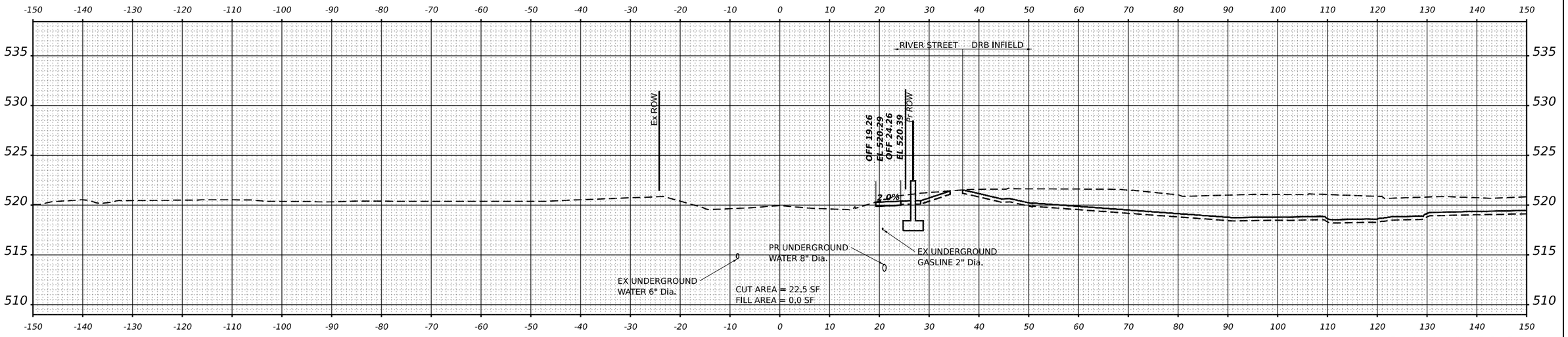

STA 114+00.00

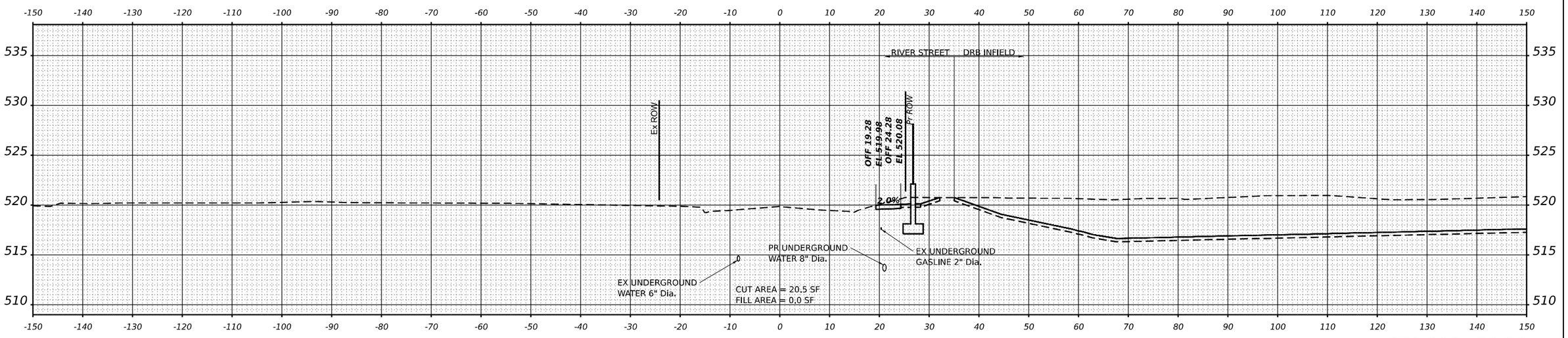

STA 113+50.00

MODEL: RIVER_PrCL-4 - 113+50.00 [Sheet]
FILE NAME: pw://transystems-pw.bentley.com:transyscorp-pw1-hosted/Documents/Projects_2018/CH401/401180022/03-WSP/CAD/62R23-RB-1/Sheets/Civil/D162R23-sht-XS-RiverStreet.dgn

WSP USA Inc.
30 N. LASALLE STREET
SUITE 4200
CHICAGO, IL 60602
TEL: (312) 782-8150

USER NAME = USGP718052	DESIGNED - AD	REVISED -	
	DRAWN - AD	REVISED -	
PLOT SCALE = 0.16666633 ' / in.	CHECKED - KSD	REVISED -	
PLOT DATE = 11/5/2025	DATE - 11/7/2025	REVISED -	

STATE OF ILLINOIS
DEPARTMENT OF TRANSPORTATION

CROSS SECTIONS
RIVER STREET

SCALE: HORIZ: 1"=10' VERT: 1"=5' | SHEET 17 OF 18 SHEETS | STA. TO STA.

F.A.I. RTE.	SECTION	COUNTY	TOTAL SHEETS	SHEET NO.
80	FAI 80 21 STRUCTURE 2	WILL	1230	1210
		CONTRACT NO. 62R23		
		ILLINOIS	FED. AID PROJECT	

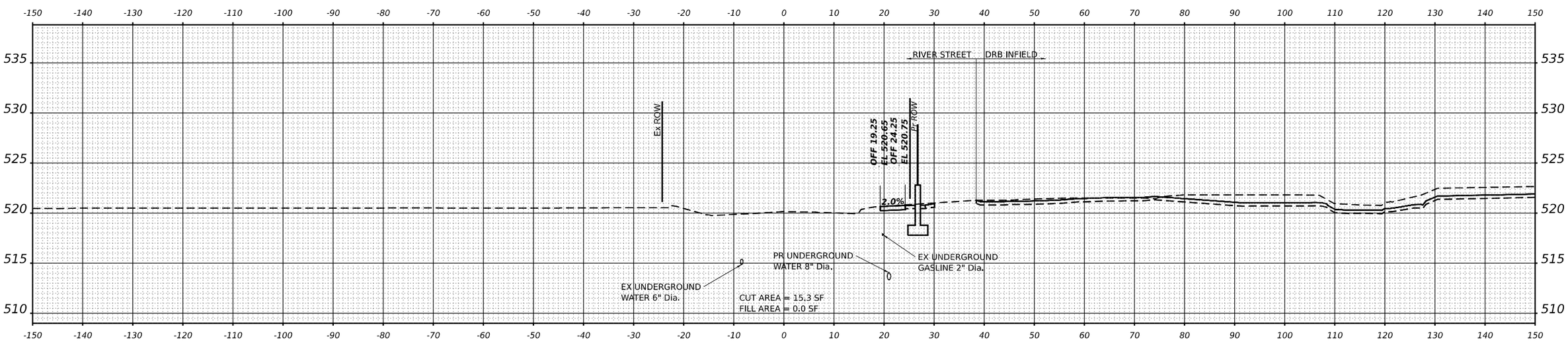

STA 114+50.00

MODEL: RIVER_PrCL-4 - 114+50.00 [Sheet]
FILE NAME: pw://transystems-pw.bentley.com:transyscorp-pw1-hosted/Documents/Projects_2018/CH401/401180022/03-WSP/CAD/62R23-RB-1/Sheets/Civil/D162R23-sht-XS-RiverStreet.dgn

WSP USA Inc.
30 N. LASALLE STREET
SUITE 4200
CHICAGO, IL 60602
TEL: (312) 782-8150

USER NAME = USGP718052	DESIGNED - AD	REVISED -	
	DRAWN - AD	REVISED -	
PLOT SCALE = 0.16666633 ' / in.	CHECKED - KSD	REVISED -	
PLOT DATE = 11/5/2025	DATE - 11/7/2025	REVISED -	

STATE OF ILLINOIS
DEPARTMENT OF TRANSPORTATION

CROSS SECTIONS
RIVER STREET

SCALE: HORIZ: 1"=10' VERT: 1"=5' | SHEET 18 OF 18 SHEETS | STA. TO STA.

F.A.I. RTE.	SECTION	COUNTY	TOTAL SHEETS	SHEET NO.
80	FAI 80 21 STRUCTURE 2	WILL	1230	1211
		CONTRACT NO. 62R23		
		ILLINOIS	FED. AID PROJECT	

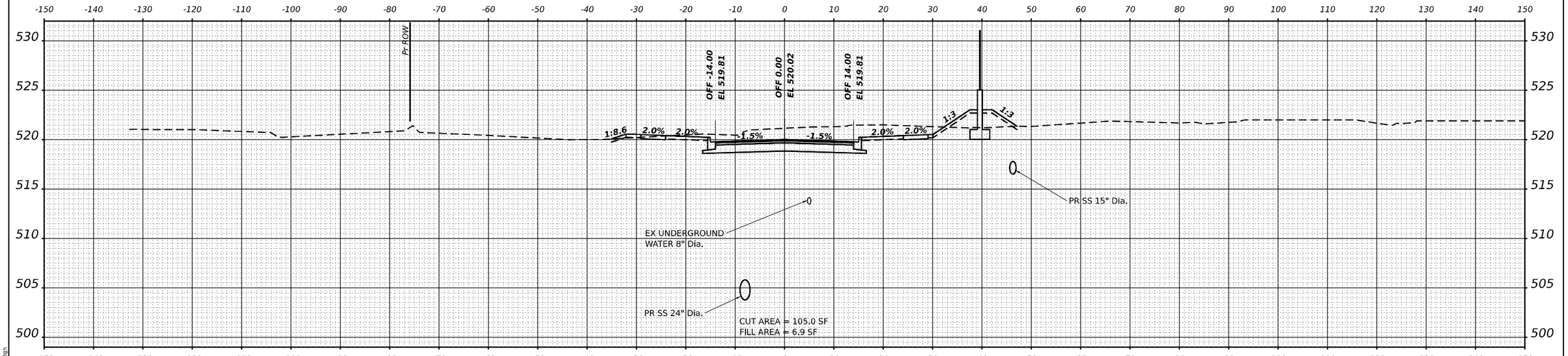

STA 400+50.00

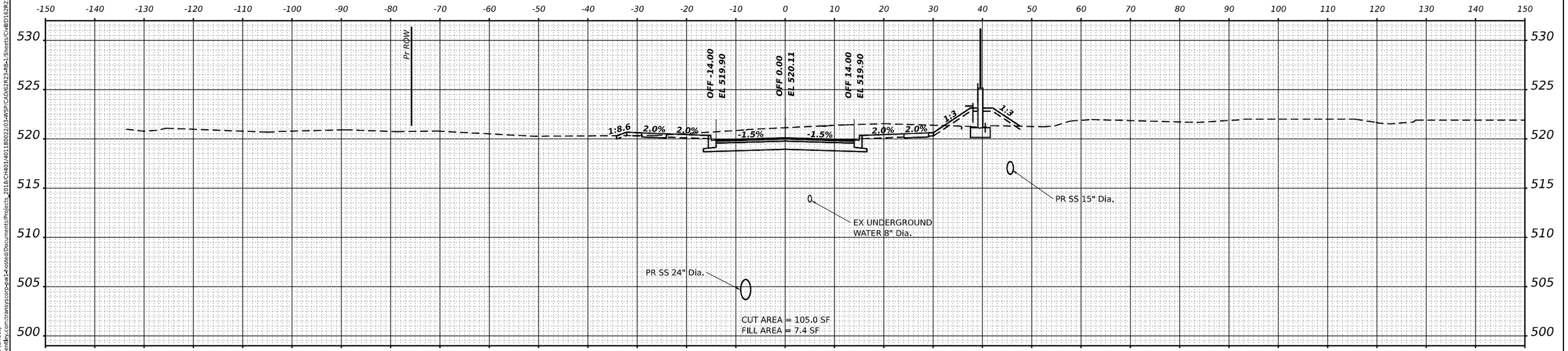

STA 400+38.66

WSP USA Inc.
30 N. LASALLE STREET
SUITE 4200
CHICAGO, IL 60602
TEL: (312) 782-8150

USER NAME = USGP718052	DESIGNED - AD	REVISED -
	DRAWN - AD	REVISED -
PLOT SCALE = 0.16666633 ' / in.	CHECKED - KSD	REVISED -
PLOT DATE = 11/5/2025	DATE - 11/7/2025	REVISED -

STATE OF ILLINOIS
DEPARTMENT OF TRANSPORTATION

CROSS SECTIONS
LUCAS STREET

SCALE: HORIZ: 1"=10'
VERT: 1"=5'
SHEET 1 OF 7 SHEETS STA. TO STA.

F.A.I. RTE.	SECTION	COUNTY	TOTAL SHEETS	SHEET NO.
80	FAI 80 21 STRUCTURE 2	WILL	1230	1212
		CONTRACT NO. 62R23		
	ILLINOIS	FED. AID PROJECT		

MODEL: LUCAS_PrCL-2 - 400+38.66 [Sheet]
FILE NAME: pw://transystems-pw.bentley.com:transystems-pw1-hosted/Documents/Projects_2018/CH401401180022/03-WSP/CAD/62R23-RB-1/Sheets/CivilD162R23-sht-xXS-LucasStreet.dgn

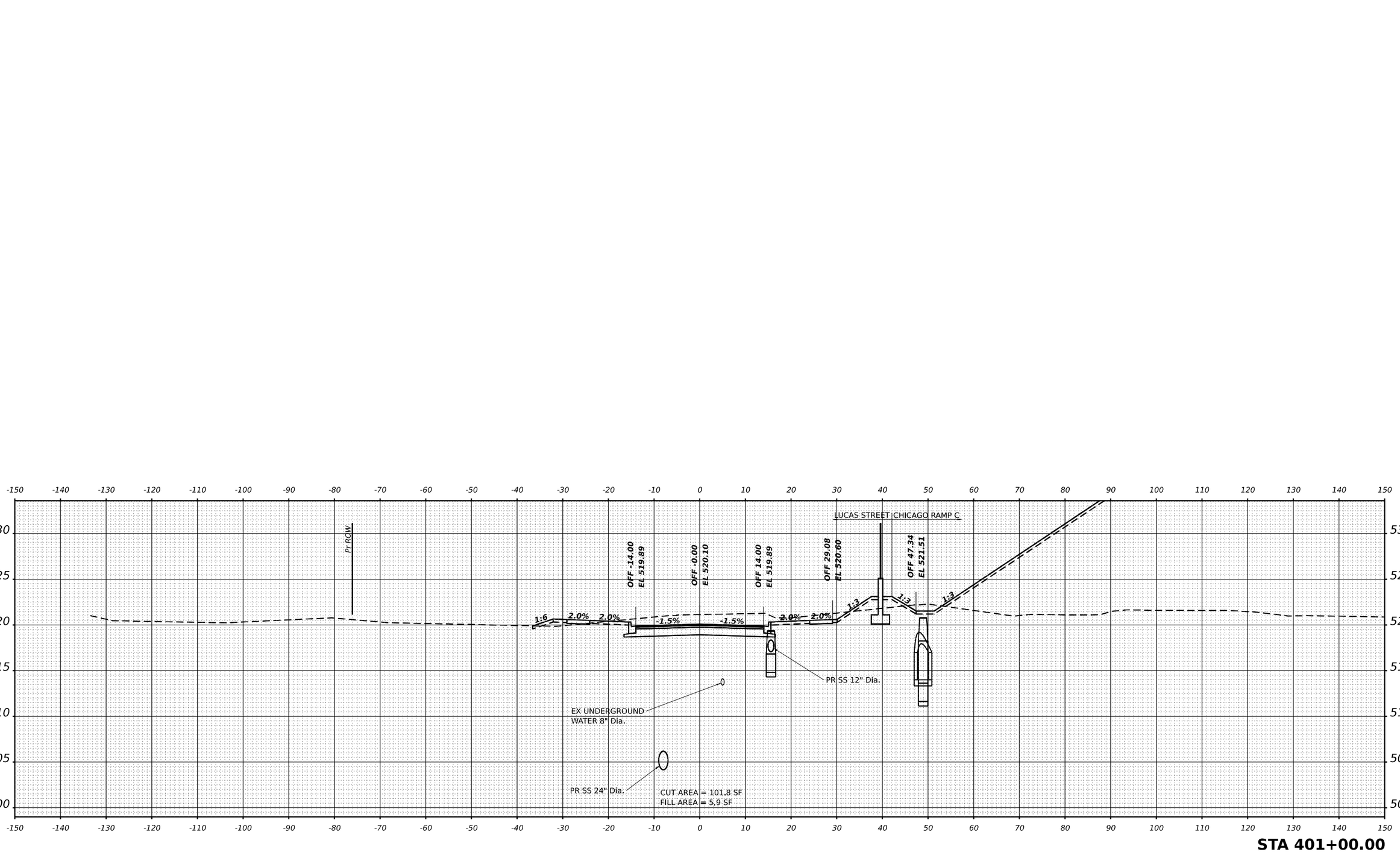

STA 401+00.00

MODEL: LUCAS_PrCL-2 - 401+00.00 [Sheet]
FILE NAME: pw://transystems-pw.bentley.com:transystems-pw1-hosted/Documents/Projects_2018/CH401401180022/03-WSP CAD/62R23-RB-1/Sheets/CivilD162R23-sht-xSt-LucasStreet.dgn

WSP USA Inc.
30 N. LASALLE STREET
SUITE 4200
CHICAGO, IL 60602
TEL: (312) 782-8150

USER NAME = USGP718052	DESIGNED - AD	REVISED -
	DRAWN - AD	REVISED -
PLOT SCALE = 0.16666633 ' / in.	CHECKED - KSD	REVISED -
PLOT DATE = 11/5/2025	DATE - 11/7/2025	REVISED -

STATE OF ILLINOIS
DEPARTMENT OF TRANSPORTATION

CROSS SECTIONS
LUCAS STREET

SCALE: HORIZ: 1"=10'
VERT: 1"=5'
SHEET 2 OF 7 SHEETS STA. TO STA.

F.A.I. RTE.	SECTION	COUNTY	TOTAL SHEETS	SHEET NO.
80	FAI 80 21 STRUCTURE 2	WILL	1230	1213
		CONTRACT NO. 62R23		
	ILLINOIS	FED. AID PROJECT		

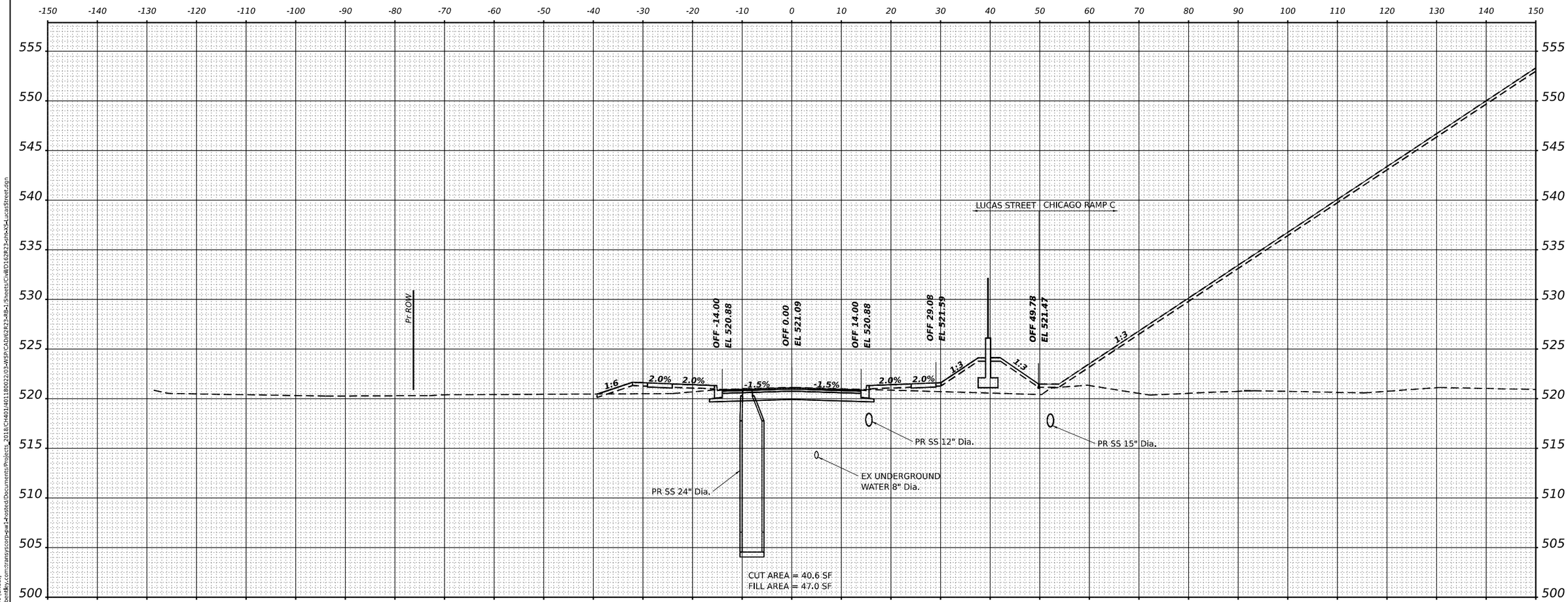

STA 401+50.00

MODEL: LUCAS_PrCL-2 - 401+50.00 [Sheet]
FILE NAME: pw://transystems-pw.bentley.com:transystems-pw1-hosted/Documents/Projects_2018/CH401\401180022/03-WSP/CAD/62R23-RB-1 [Sheets/Civil/D162R23-sht-XS-LucasStreet.dgn

WSP USA Inc.
30 N. LASALLE STREET
SUITE 4200
CHICAGO, IL 60602
TEL: (312) 782-8150

USER NAME = USGP718052	DESIGNED - AD	REVISED -
	DRAWN - AD	REVISED -
PLOT SCALE = 0.16666633 ' / In.	CHECKED - KSD	REVISED -
PLOT DATE = 11/5/2025	DATE - 11/7/2025	REVISED -

STATE OF ILLINOIS
DEPARTMENT OF TRANSPORTATION

CROSS SECTIONS
LUCAS STREET

SCALE: HORIZ: 1"=10'
VERT: 1"=5'
SHEET 3 OF 7 SHEETS STA. TO STA.

F.A.I. RTE.	SECTION	COUNTY	TOTAL SHEETS	SHEET NO.
80	FAI 80 21 STRUCTURE 2	WILL	1230	1214
		CONTRACT NO. 62R23		
	ILLINOIS	FED. AID PROJECT		

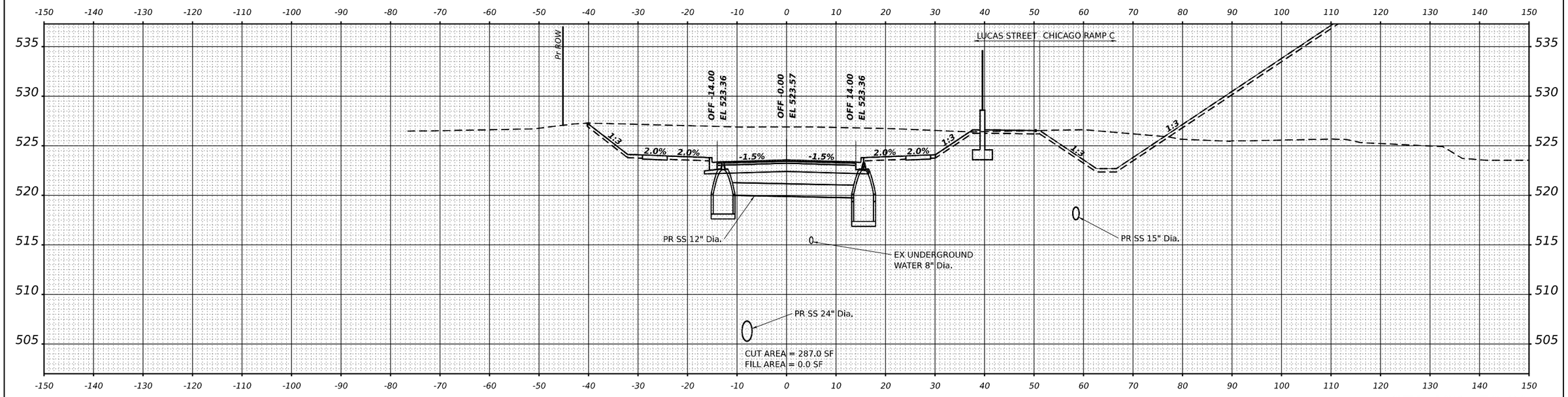

STA 402+50.00

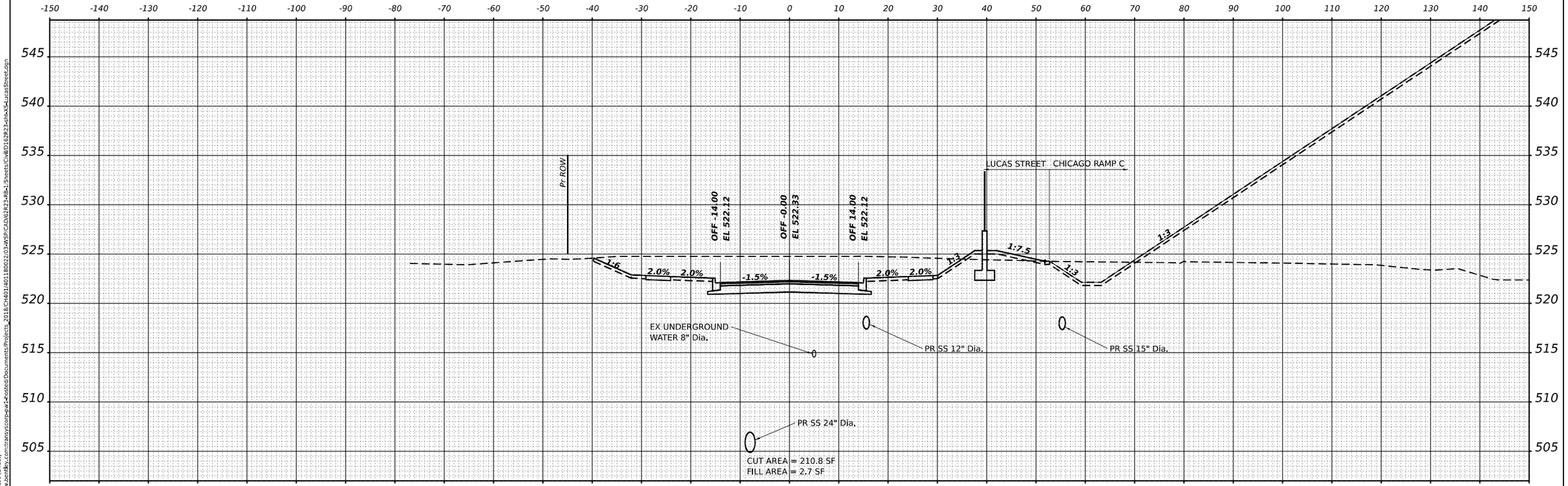

STA 402+00.00

MODEL: LUCAS_PrCL-2 - 402+00.00 [Sheet]
FILE NAME: pw://transystems-pw.bentley.com:transyscorp-pw1-hosted/Documents/Projects_2018/CH401/401180022/03-WSP/CAD/62R23-RB-1/Sheets/Civil/D162R23-sht-XS-LucasStreet.dgn

WSP USA Inc.
30 N. LASALLE STREET
SUITE 4200
CHICAGO, IL 60602
TEL: (312) 782-8150

USER NAME = USGP718052	DESIGNED - AD	REVISED -	
	DRAWN - AD	REVISED -	
PLOT SCALE = 0.16666633 ' / in.	CHECKED - KSD	REVISED -	
PLOT DATE = 11/5/2025	DATE - 11/7/2025	REVISED -	

STATE OF ILLINOIS
DEPARTMENT OF TRANSPORTATION

CROSS SECTIONS
LUCAS STREET

SCALE: HORIZ: 1"=10' VERT: 1"=5' | SHEET 4 OF 7 SHEETS | STA. TO STA.

F.A.I. RTE.	SECTION	COUNTY	TOTAL SHEETS	SHEET NO.
80	FAI 80 21 STRUCTURE 2	WILL	1230	1215
		CONTRACT NO. 62R23		
		ILLINOIS	FED. AID PROJECT	

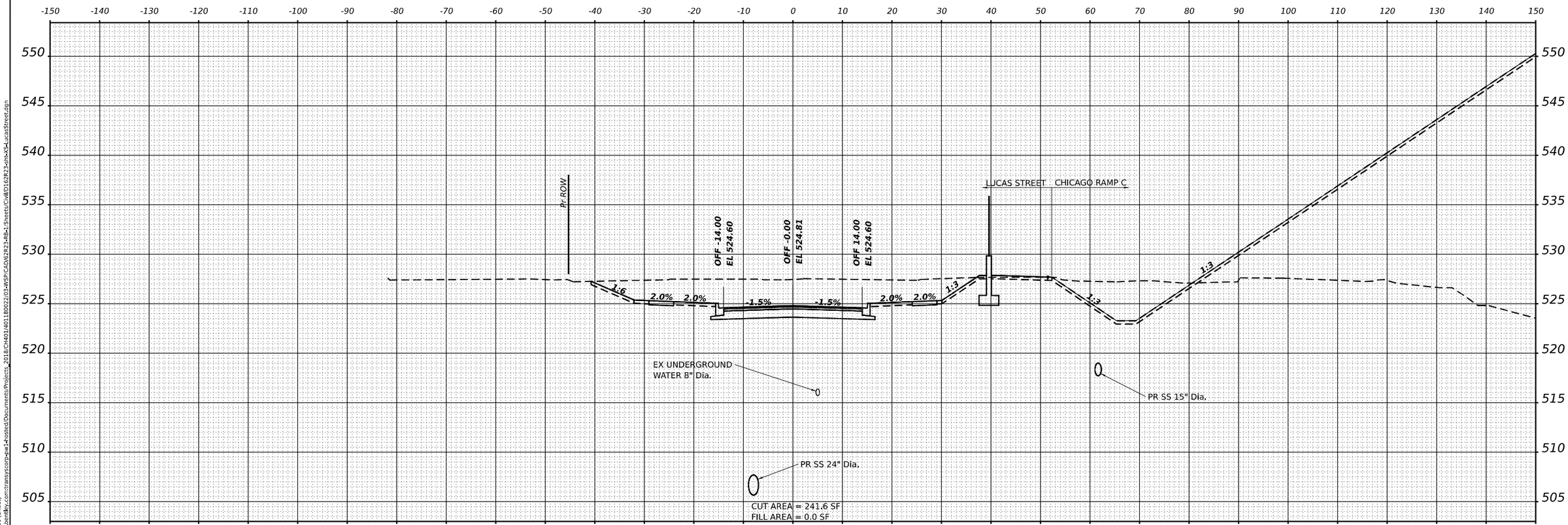

STA 403+00.00

MODEL: LUCAS_PrCL-2 - 403+00.00 [Sheet]
FILE NAME: pw://transystems-pw.bentley.com:transystems-pw1-hosted/Documents/Projects_2018/CH401140118O022/03-WSP/CAD/62R23-RB-1 [Sheets/Civil/D162R23-sht-XS-LucasStreet.dgn

WSP USA Inc.
30 N. LASALLE STREET
SUITE 4200
CHICAGO, IL 60602
TEL: (312) 782-8150

USER NAME = USGP718052	DESIGNED - AD	REVISED -	
	DRAWN - AD	REVISED -	
PLOT SCALE = 0.16666633 ' / In.	CHECKED - KSD	REVISED -	
PLOT DATE = 11/5/2025	DATE - 11/7/2025	REVISED -	

STATE OF ILLINOIS
DEPARTMENT OF TRANSPORTATION

CROSS SECTIONS
LUCAS STREET

SCALE: HORIZ: 1"=10'
VERT: 1"=5'
SHEET 5 OF 7 SHEETS STA. TO STA.

F.A.I. RTE.	SECTION	COUNTY	TOTAL SHEETS	SHEET NO.
80	FAI 80 21 STRUCTURE 2	WILL	1230	1216
		CONTRACT NO. 62R23		
	ILLINOIS	FED. AID PROJECT		

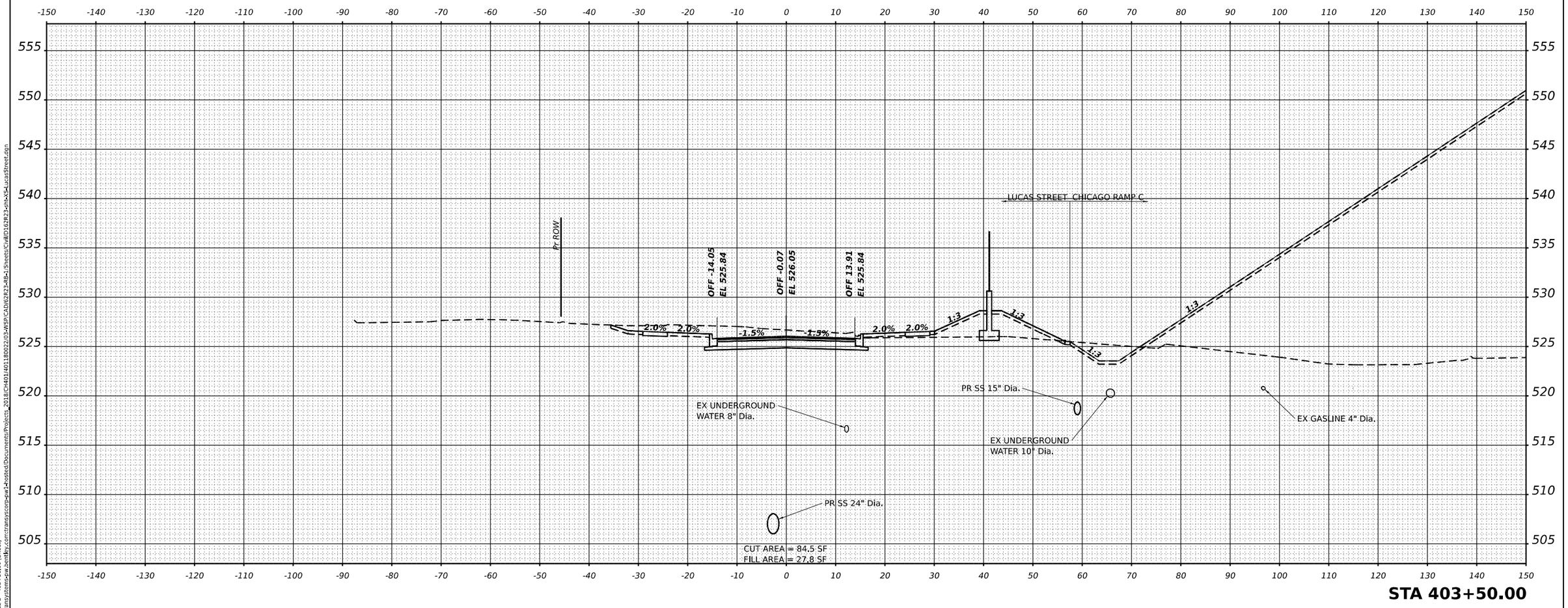

STA 403+50.00

MODEL: LUCAS_PrCL-2 - 403+50.00 [Sheet]
FILE NAME: pw://transystems-pw.bentley.com:transystems-pw1-1-Hosted/Documents/Projects_2018/CH401/401180022/03-WSP/CAD/62R23-RB-1/Sheets/Civil/D162R23-sht-xS-LucasStreet.dgn

WSP USA Inc.
30 N. LASALLE STREET
SUITE 4200
CHICAGO, IL 60602
TEL: (312) 782-8150

USER NAME = USGP718052	DESIGNED - AD	REVISED -
	DRAWN - AD	REVISED -
PLOT SCALE = 0.16666633 ' / In.	CHECKED - KSD	REVISED -
PLOT DATE = 11/5/2025	DATE - 11/7/2025	REVISED -

STATE OF ILLINOIS
DEPARTMENT OF TRANSPORTATION

CROSS SECTIONS
LUCAS STREET

SCALE: HORIZ: 1"=10'
VERT: 1"=5'
SHEET 6 OF 7 SHEETS STA. TO STA.

F.A.I. RTE.	SECTION	COUNTY	TOTAL SHEETS	SHEET NO.
80	FAI 80 21 STRUCTURE 2	WILL	1230	1217
		CONTRACT NO. 62R23		
	ILLINOIS	FED. AID PROJECT		

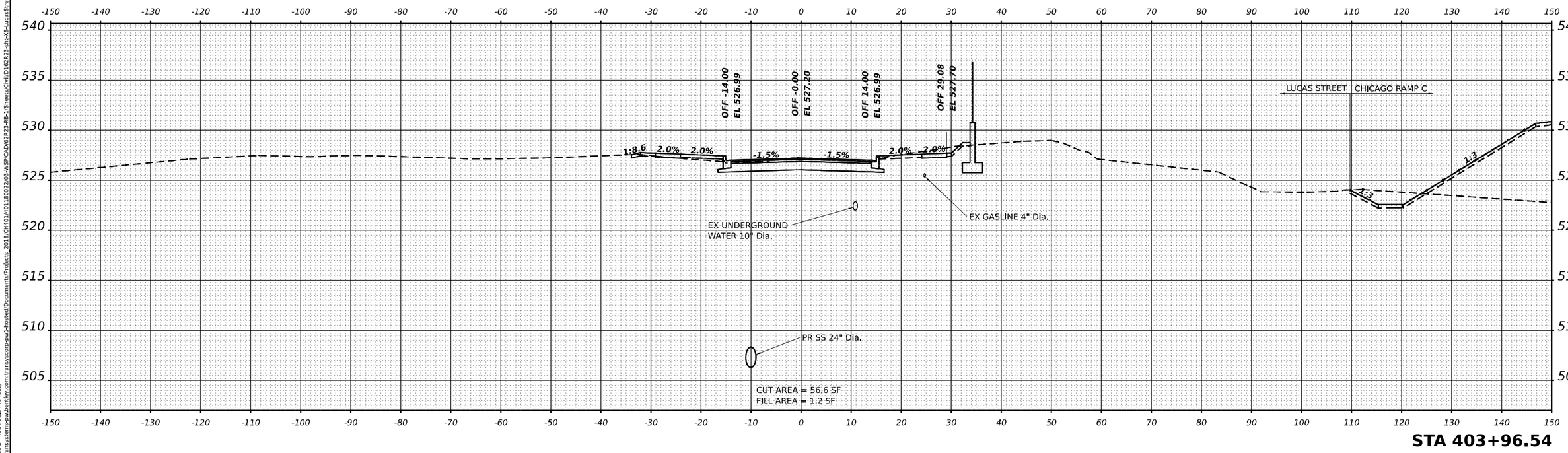

MODEL: LUCAS_PrCL-2 - 403+96.54 [Sheet]
FILE NAME: pw://transystems-pw.bentley.com:transystems-pw1-hosted/Documents/Projects_2018/CH401401180022/03-WSP/CAD/62R23-RB-1/Sheets/CivilD162R23-sht-xSLucasStreet.dgn

WSP USA Inc.
30 N. LASALLE STREET
SUITE 4200
CHICAGO, IL 60602
TEL: (312) 782-8150

USER NAME = USGP718052	DESIGNED - AD	REVISED -
	DRAWN - AD	REVISED -
PLOT SCALE = 0.16666633 ' / in.	CHECKED - KSD	REVISED -
PLOT DATE = 11/5/2025	DATE - 11/7/2025	REVISED -

STATE OF ILLINOIS
DEPARTMENT OF TRANSPORTATION

CROSS SECTIONS
LUCAS STREET

SCALE: HORIZ: 1"=10'
VERT: 1"=5'
SHEET 7 OF 7 SHEETS STA. TO STA.

F.A.I. RTE.	SECTION	COUNTY	TOTAL SHEETS	SHEET NO.
80	FAI 80 21 STRUCTURE 2	WILL	1230	1218
		CONTRACT NO. 62R23		
	ILLINOIS	FED. AID PROJECT		

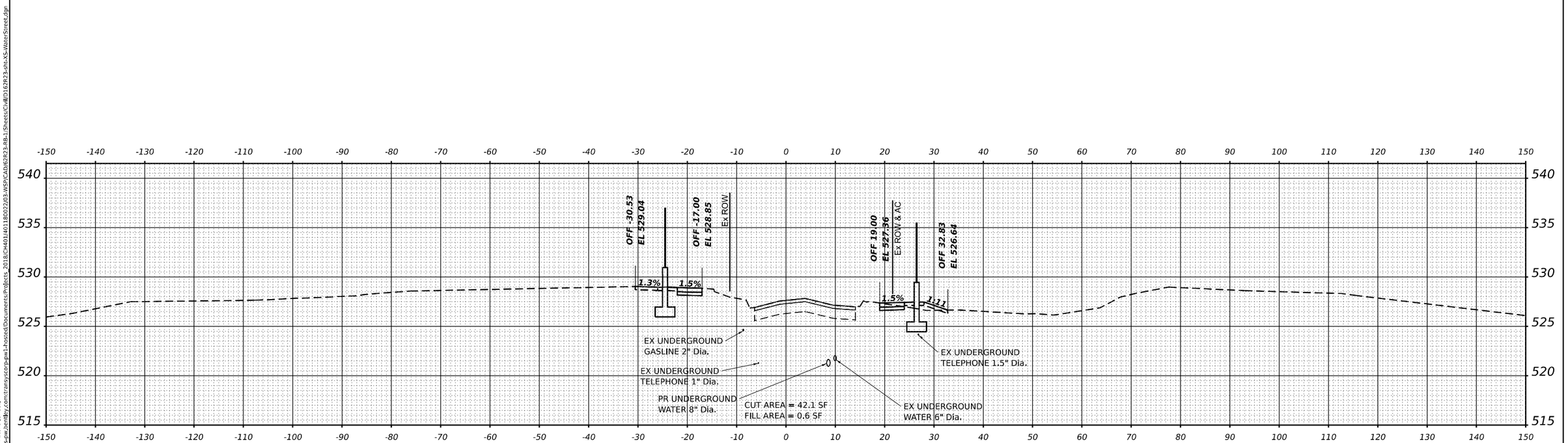

STA 301+50.00

MODEL: WATER_PrCL-3 - 301+10.76 [Sheet]
FILE NAME: pw://transystems-pw.bentley.com:transyscorp-pw1-hosted/Documents/Projects_2018/CH401/401180022/03-WSP/CAD/62R23-RB-1/Sheets/Civil/D162R23-sht-XS-WaterStreet.dgn

WSP USA Inc.
30 N. LASALLE STREET
SUITE 4200
CHICAGO, IL 60602
TEL: (312) 782-8150

USER NAME = USGP718052	DESIGNED - AD	REVISED -	
	DRAWN - AD	REVISED -	
PLOT SCALE = 0.16666685 ' / in.	CHECKED - KSD	REVISED -	
PLOT DATE = 11/5/2025	DATE - 11/7/2025	REVISED -	

STATE OF ILLINOIS
DEPARTMENT OF TRANSPORTATION

CROSS SECTIONS
WATER STREET

SCALE: HORIZ: 1"=10'
VERT: 1"=5'
SHEET 1 OF 9 SHEETS STA. TO STA.

F.A.I. RTE.	SECTION	COUNTY	TOTAL SHEETS	SHEET NO.
80	FAI 80 21 STRUCTURE 2	WILL	1230	1219
		CONTRACT NO. 62R23		
	ILLINOIS	FED. AID PROJECT		

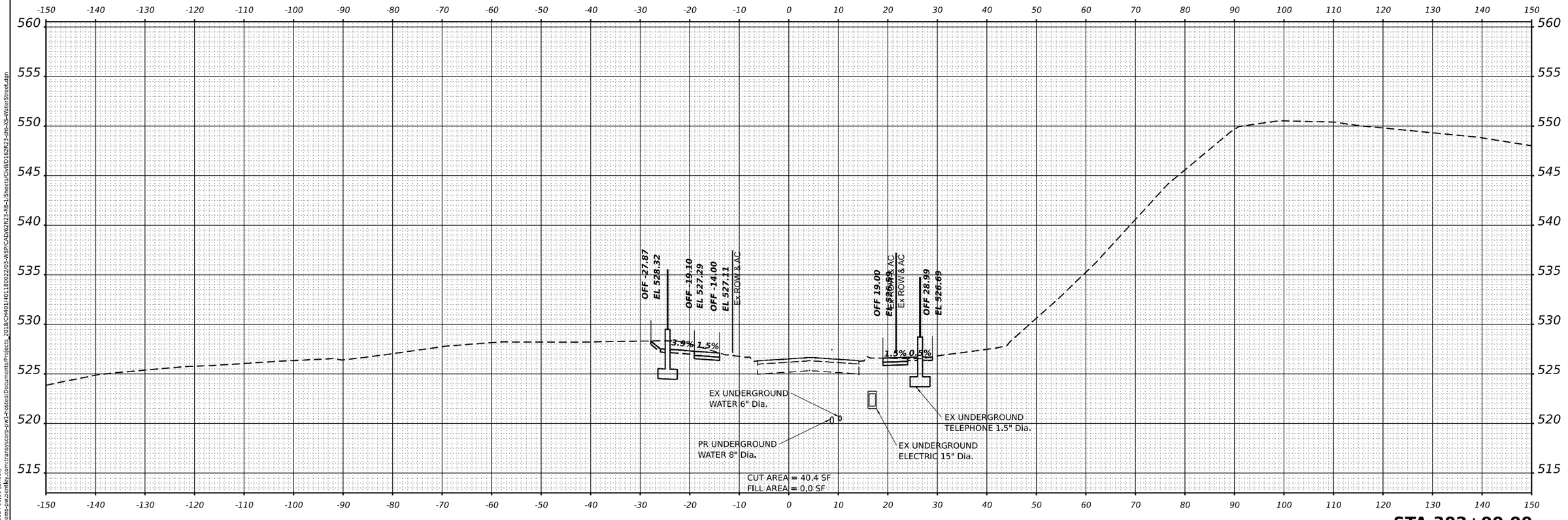

MODEL: WATER_PrCl=3 • 302+00.00 [Sheet]
FILE NAME: pw://transystems-pw.bentley.com:transsys-pw1-hosted/Documents/Projects_2018/CH401/401180022/03-WSP/CAD/62R23-RB-11/Sheets/CivilD162R23-sht-XS-WaterStreet.dgn

WSP USA Inc.
30 N. LASALLE STREET
SUITE 4200
CHICAGO, IL 60602
TEL: (312) 782-8150

USER NAME = USGP718052	DESIGNED - AD	REVISED -
	DRAWN - AD	REVISED -
PLOT SCALE = 0.16666633 ' / in.	CHECKED - KSD	REVISED -
PLOT DATE = 11/5/2025	DATE - 11/7/2025	REVISED -

STATE OF ILLINOIS
DEPARTMENT OF TRANSPORTATION

CROSS SECTIONS
WATER STREET

SCALE: HORIZ: 1"=10' VERT: 1"=5' | SHEET 2 OF 9 SHEETS | STA. | TO STA.

F.A.I. RTE.	SECTION	COUNTY	TOTAL SHEETS	SHEET NO.
80	FAI 80 21 STRUCTURE 2	WILL	1230	1220
		CONTRACT NO. 62R23		
	ILLINOIS	FED. AID PROJECT		

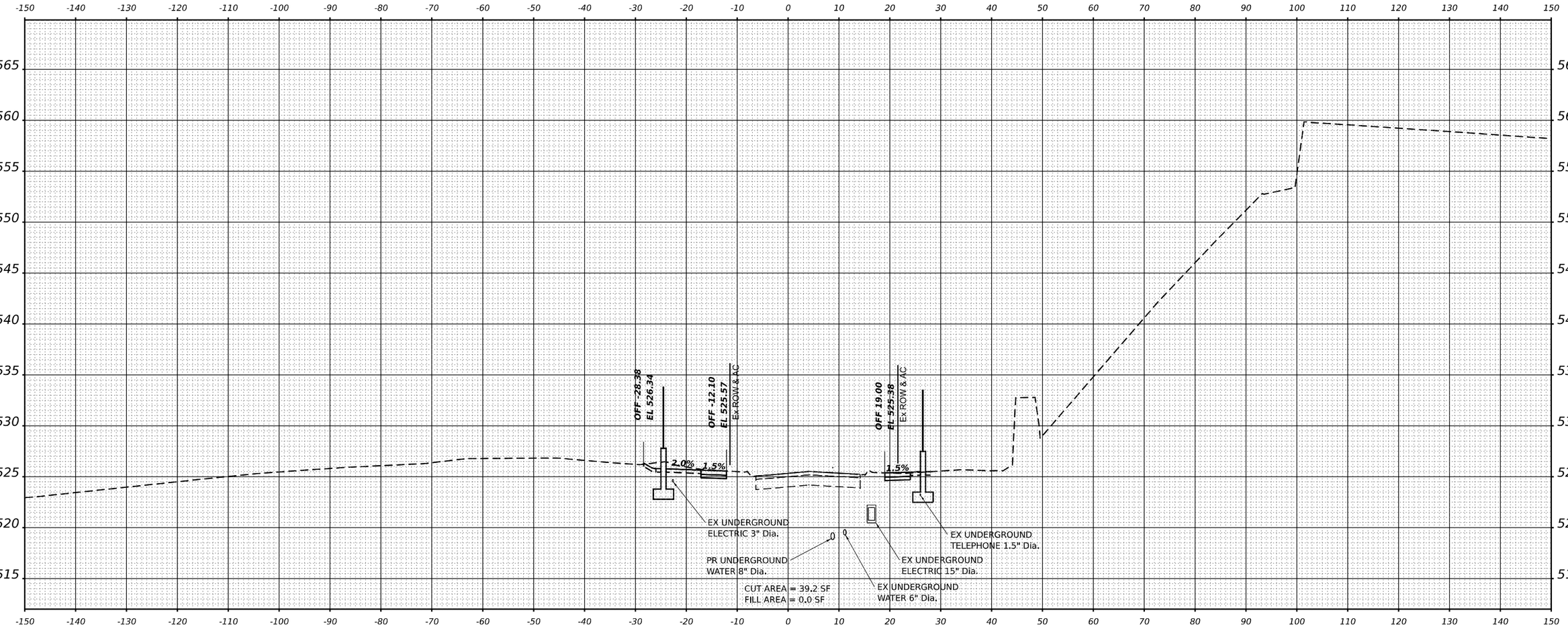

MODEL: WATER_PrCL=3 - 302+50.00 [Sheet]
FILE NAME: pw://transystems-pw.bentley.com:transystemspw14-hosted/Documents/Projects_2018/CH401/401180022/03-WSP/CAD/62R23-RB-1/Sheets/Civil/D162R23-sht-xS-WaterStreet.dgn

WSP USA Inc.
30 N. LASALLE STREET
SUITE 4200
CHICAGO, IL 60602
TEL: (312) 782-8150

USER NAME = USGP718052	DESIGNED - AD	REVISED -	
	DRAWN - AD	REVISED -	
PLOT SCALE = 0.16666633 ' / in.	CHECKED - KSD	REVISED -	
PLOT DATE = 11/5/2025	DATE - 11/7/2025	REVISED -	

STATE OF ILLINOIS
DEPARTMENT OF TRANSPORTATION

CROSS SECTIONS
WATER STREET

SCALE: HORIZ: 1"=10' VERT: 1"=5' | SHEET 3 OF 9 SHEETS | STA. | TO STA.

F.A.I. RTE.	SECTION	COUNTY	TOTAL SHEETS	SHEET NO.
80	FAI 80 21 STRUCTURE 2	WILL	1230	1221
		CONTRACT NO. 62R23		
	ILLINOIS	FED. AID PROJECT		

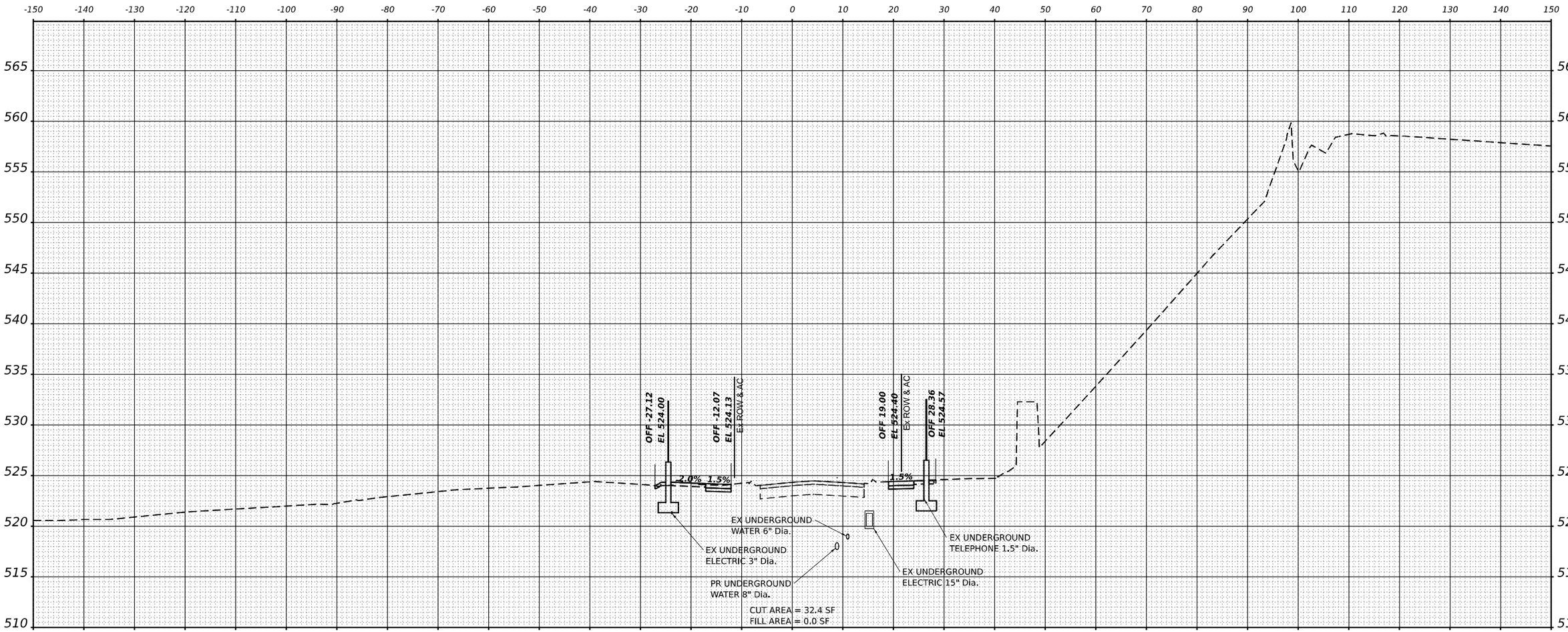

STA 303+00.00

MODEL: WATER_PrCL-3 - 303+00.00 [Sheet]
FILE NAME: pw://transystems-pw.bentley.com:transyscorp-pw1-hosted/Documents/Projects_2018/CH401/401180022/03-WSP/CAD/62R23-RB-1/Sheets/Civil/D162R23-dh-XS-WaterStreet.dgn

WSP USA Inc.
30 N. LASALLE STREET
SUITE 4200
CHICAGO, IL 60602
TEL: (312) 782-8150

USER NAME = USGP718052	DESIGNED - AD	REVISED -
	DRAWN - AD	REVISED -
PLOT SCALE = 0.16666633 ' / in.	CHECKED - KSD	REVISED -
PLOT DATE = 11/5/2025	DATE - 11/7/2025	REVISED -

STATE OF ILLINOIS
DEPARTMENT OF TRANSPORTATION

CROSS SECTIONS
WATER STREET

SCALE: HORIZ: 1"=10' VERT: 1"=5' | SHEET 4 OF 9 SHEETS | STA. | TO STA.

F.A.I. RTE.	SECTION	COUNTY	TOTAL SHEETS	SHEET NO.
80	FAI 80 21 STRUCTURE 2	WILL	1230	1222
		CONTRACT NO. 62R23		
		ILLINOIS	FED. AID PROJECT	

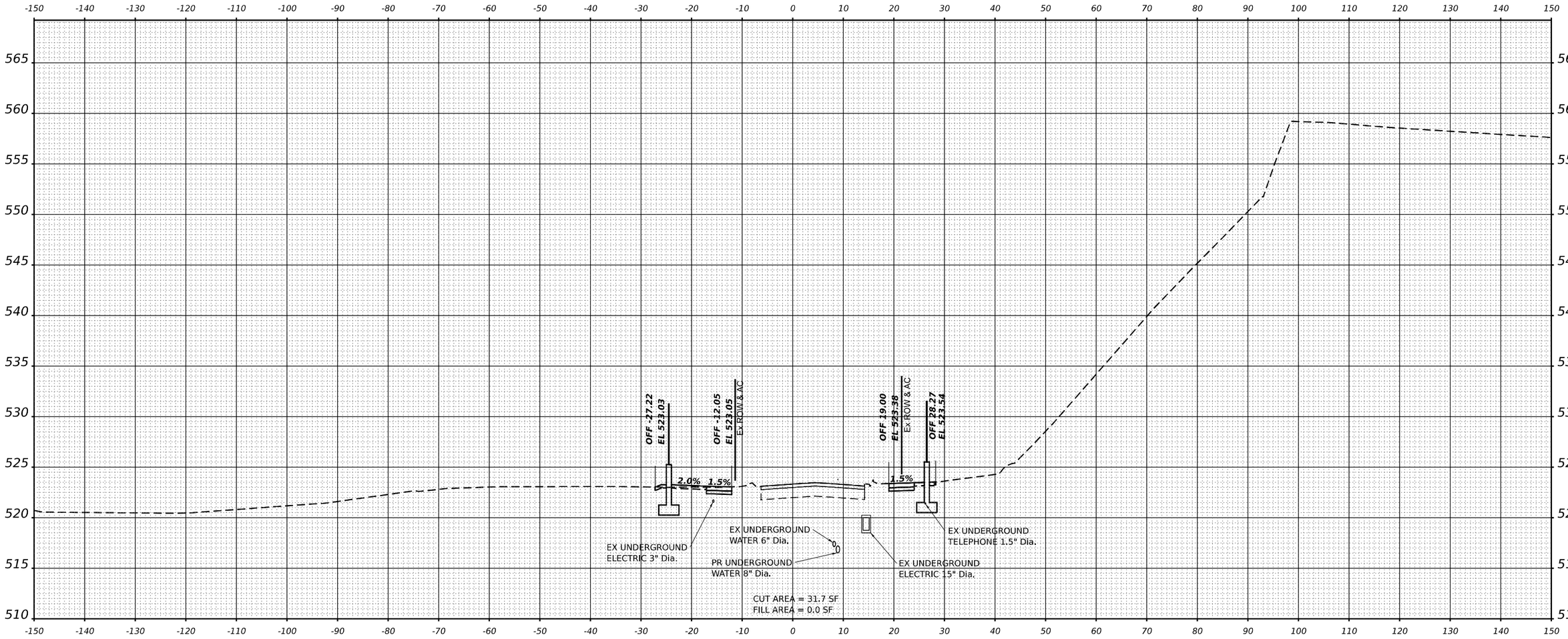

STA 303+50.00

MODEL: WATER_PrCL-3 - 303+50.00 [Sheet]
FILE NAME: pw:///transystems-pw.bentley.com:transystems-pw1-4/nosted/Documents/Projects_2018/CH401/401180022/03-WSP/CAD/62R23-RB-1/Sheets/Civil/D162R23-sht-xS-WaterStreet.dgn

WSP USA Inc.
30 N. LASALLE STREET
SUITE 4200
CHICAGO, IL 60602
TEL: (312) 782-8150

USER NAME = USGP718052	DESIGNED - AD	REVISED -
	DRAWN - AD	REVISED -
PLOT SCALE = 0.16666633 ' / in.	CHECKED - KSD	REVISED -
PLOT DATE = 11/5/2025	DATE - 11/7/2025	REVISED -

STATE OF ILLINOIS
DEPARTMENT OF TRANSPORTATION

CROSS SECTIONS
WATER STREET

SCALE: HORIZ: 1"=10' VERT: 1"=5' | SHEET 5 OF 9 SHEETS | STA. | TO STA.

F.A.I. RTE.	SECTION	COUNTY	TOTAL SHEETS	SHEET NO.
80	FAI 80 21 STRUCTURE 2	WILL	1230	1223
		CONTRACT NO. 62R23		
	ILLINOIS	FED. AID PROJECT		

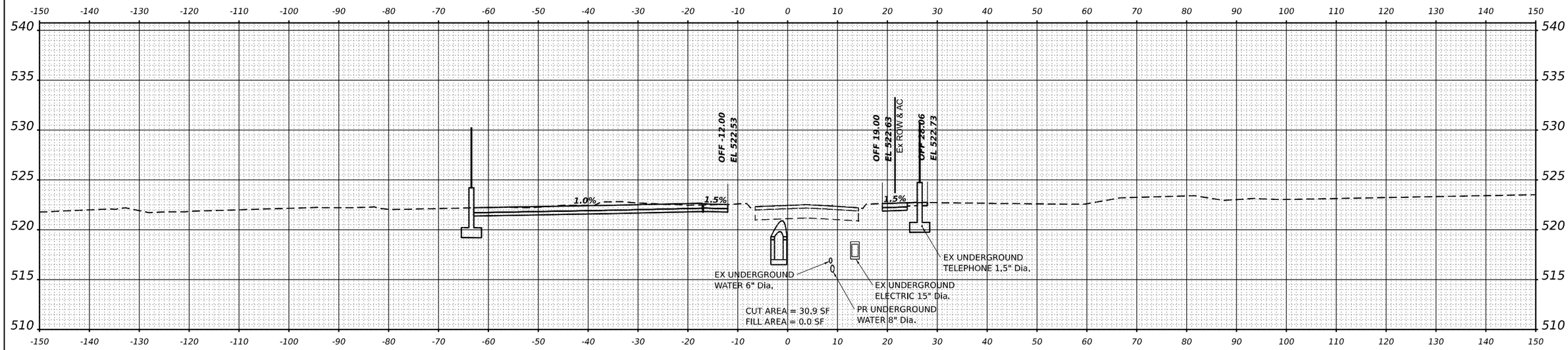

STA 304+50.00

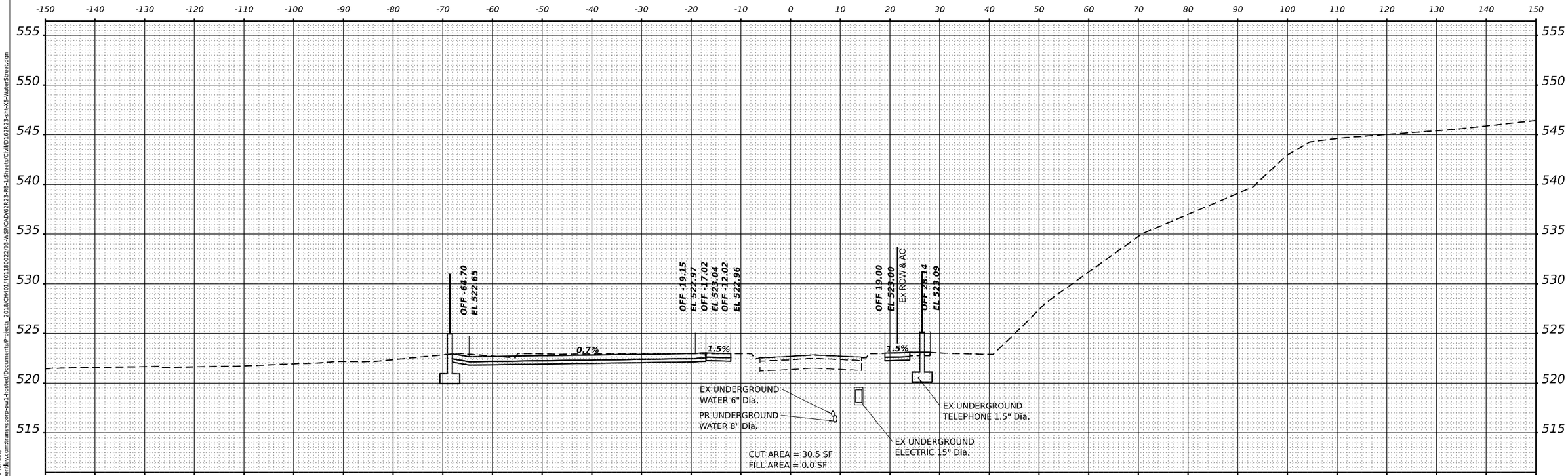

STA 304+00.00

MODEL: WATER_PrCL-3 - 304+00.00 [Sheet]
FILE NAME: pw://transystems-pw.bentley.com:transyscorp-pw1-hosted/Documents/Projects_2018/CH401/401180022/03-WSP/CAD/62R23-RB-1/Sheets/Civil/D162R23-sht-XS-WaterStreet.dgn

WSP USA Inc. 30 N. LASALLE STREET SUITE 4200 CHICAGO, IL 60602 TEL: (312) 782-8150	USER NAME = USGP718052	DESIGNED - AD	REVISED -
		DRAWN - AD	REVISED -
	PLOT SCALE = 0.16666633 ' / in.	CHECKED - KSD	REVISED -
	PLOT DATE = 11/5/2025	DATE - 11/7/2025	REVISED -

STATE OF ILLINOIS
DEPARTMENT OF TRANSPORTATION

CROSS SECTIONS
WATER STREET

SCALE: HORIZ: 1"=10' VERT: 1"=5' | SHEET 6 OF 9 SHEETS | STA. TO STA.

F.A.I. RTE.	SECTION	COUNTY	TOTAL SHEETS	SHEET NO.
80	FAI 80 21 STRUCTURE 2	WILL	1230	1224
		CONTRACT NO. 62R23		
		ILLINOIS	FED. AID PROJECT	

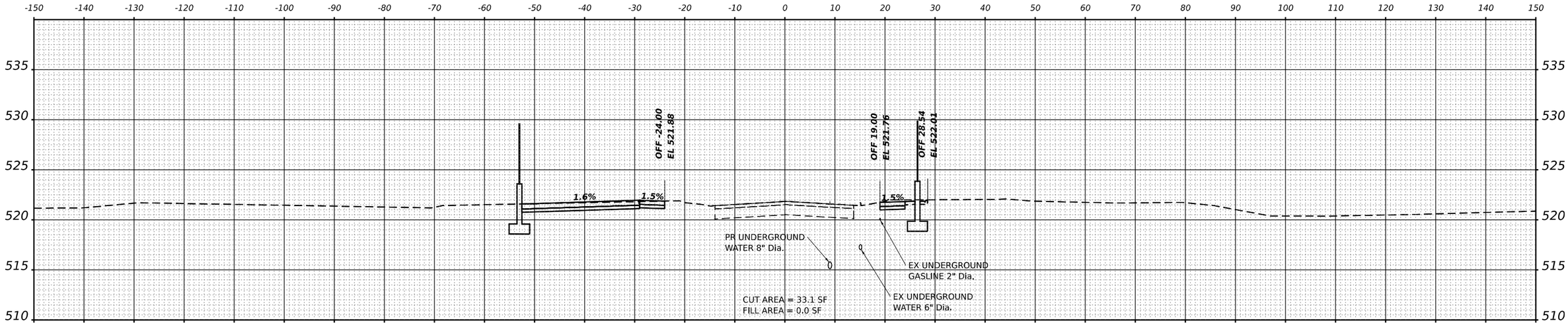

STA 305+50.00

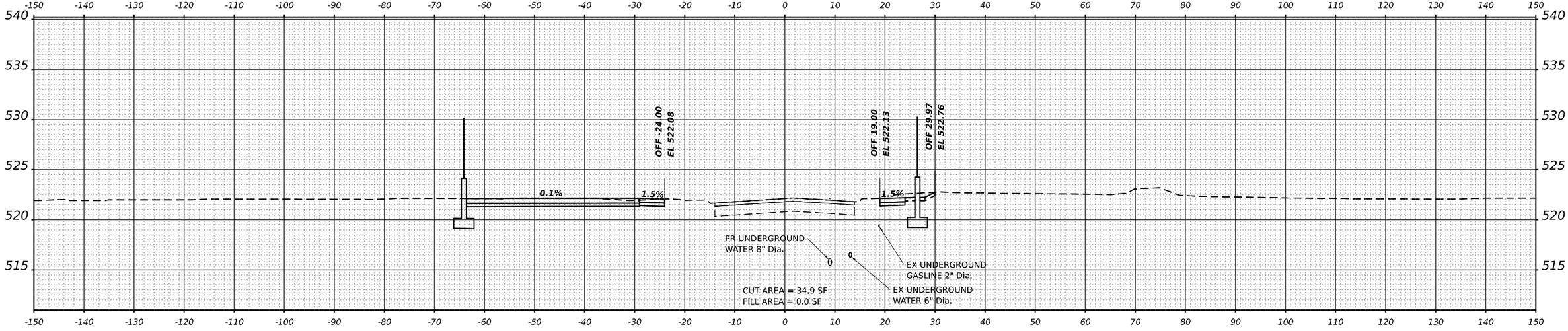

STA 305+00.00

MODEL: WATER_PrCL-3 - 305+00.00 [Sheet]
FILE NAME: pw://transystems-pw.bentley.com:transystems-pw1-hosted/Documents/Projects_2018/CH401140118002203-WSP/CAD/62R23-RB-1 Sheets/Civil/D162R23-sht-XS-WaterSt.dgn

WSP USA Inc.
30 N. LASALLE STREET
SUITE 4200
CHICAGO, IL 60602
TEL: (312) 782-8150

USER NAME = USGP718052	DESIGNED - AD	REVISED -	
	DRAWN - AD	REVISED -	
PLOT SCALE = 0.16666633 ' / in.	CHECKED - KSD	REVISED -	
PLOT DATE = 11/5/2025	DATE - 11/7/2025	REVISED -	

STATE OF ILLINOIS
DEPARTMENT OF TRANSPORTATION

CROSS SECTIONS
WATER STREET

SCALE: HORIZ: 1"=10' VERT: 1"=5' | SHEET 7 OF 9 SHEETS | STA. | TO STA.

F.A.I. RTE.	SECTION	COUNTY	TOTAL SHEETS	SHEET NO.
80	FAI 80 21 STRUCTURE 2	WILL	1230	1225
		CONTRACT NO. 62R23		
	ILLINOIS	FED. AID PROJECT		

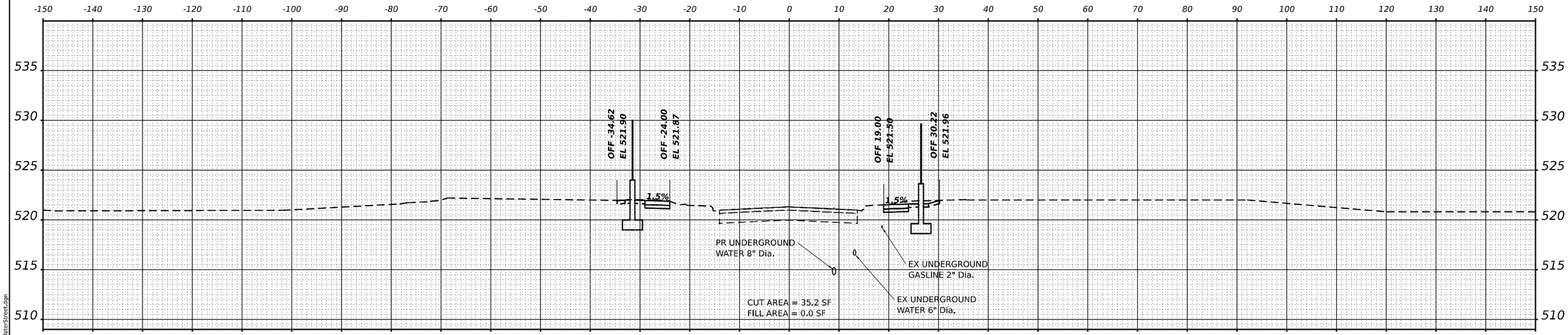

STA 306+50.00

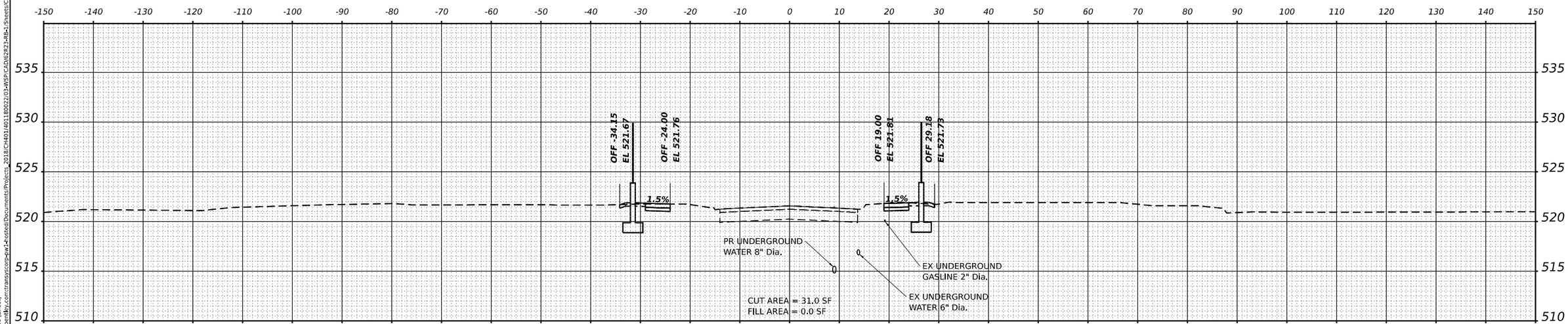

STA 306+00.00

MODEL: WATER_PrCl-3 - 306+00.00 [Sheet]
FILE NAME: pw://transystems-pw.bentley.com:transyscorp-pw14-hosted/Documents/Projects_2018/CH401/401180022/03-WSP/CAD/62R23-RB-1/Sheets/Civil/D162R23-ohlxSxWaterStreet.dgn

WSP USA Inc.
30 N. LASALLE STREET
SUITE 4200
CHICAGO, IL 60602
TEL: (312) 782-8150

USER NAME = USGP718052	DESIGNED - AD	REVISED -	
	DRAWN - AD	REVISED -	
PLOT SCALE = 0.16666633 ' / in.	CHECKED - KSD	REVISED -	
PLOT DATE = 11/5/2025	DATE - 11/7/2025	REVISED -	

STATE OF ILLINOIS
DEPARTMENT OF TRANSPORTATION

CROSS SECTIONS
WATER STREET

SCALE: HORIZ: 1"=10' VERT: 1"=5' | SHEET 8 OF 9 SHEETS | STA. | TO STA.

F.A.I. RTE.	SECTION	COUNTY	TOTAL SHEETS	SHEET NO.
80	FAI 80 21 STRUCTURE 2	WILL	1230	1226
		CONTRACT NO. 62R23		
	ILLINOIS	FED. AID PROJECT		

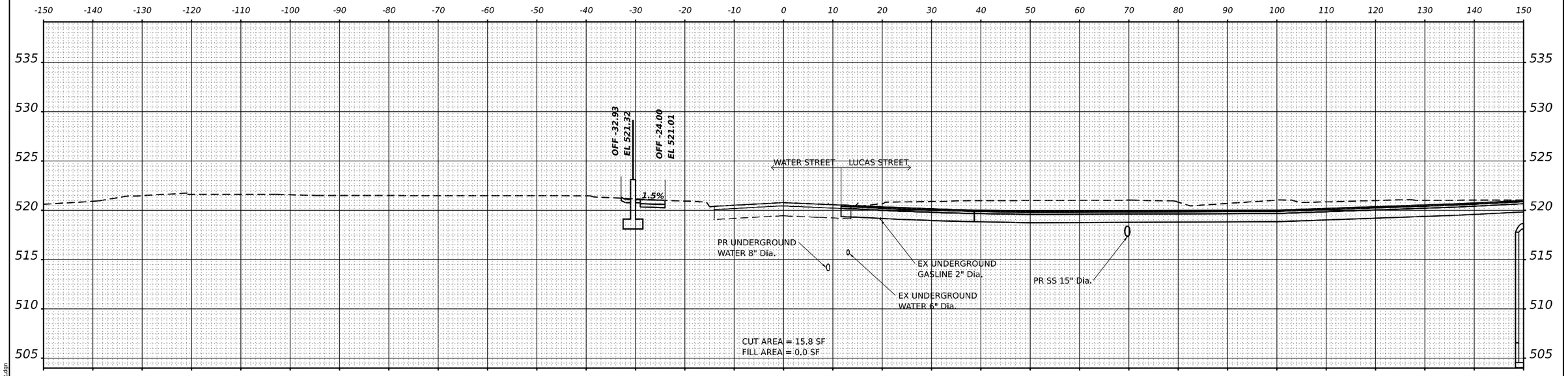

STA 307+50.00

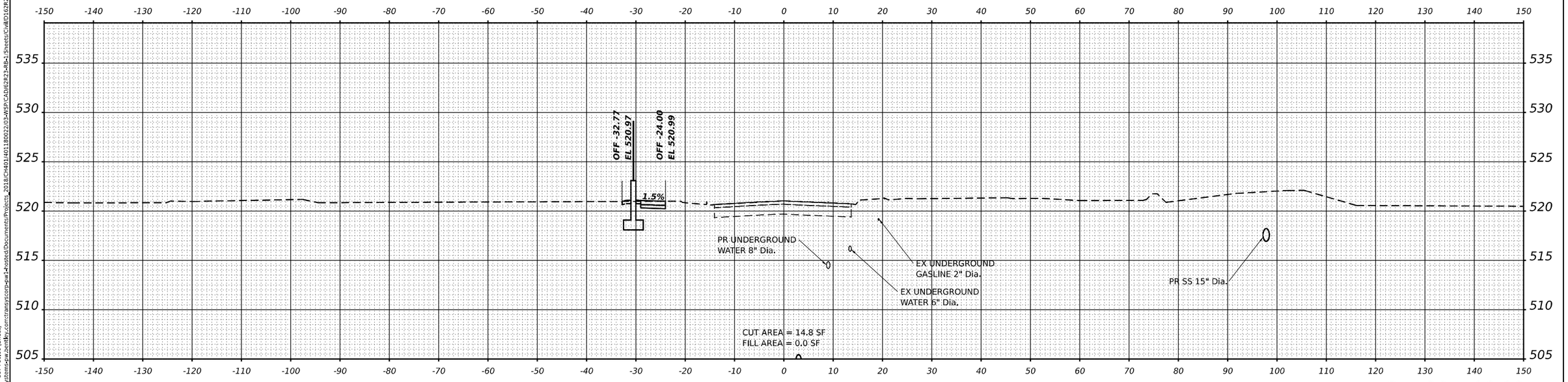

STA 307+00.00

MODEL: WATER_PrCL2 - 307+00.00 [Sheet]
FILE NAME: pw://transystems-pw.bentley.com:transystems-pw1-Hosted/Documents/Projects_2018/CH401/401180022/03-WSP/CAD/62R23-sht-xs-WaterStreet.dgn

WSP USA Inc.
30 N. LASALLE STREET
SUITE 4200
CHICAGO, IL 60602
TEL: (312) 782-8150

USER NAME = USGP718052	DESIGNED - AD	REVISED -	
	DRAWN - AD	REVISED -	
PLOT SCALE = 0.16666633 ' / in.	CHECKED - KSD	REVISED -	
PLOT DATE = 11/5/2025	DATE - 11/7/2025	REVISED -	

STATE OF ILLINOIS
DEPARTMENT OF TRANSPORTATION

CROSS SECTIONS
WATER STREET

SCALE: HORIZ: 1"=10' VERT: 1"=5' | SHEET 9 OF 9 SHEETS | STA. | TO STA.

F.A.I. RTE.	SECTION	COUNTY	TOTAL SHEETS	SHEET NO.
80	FAI 80 21 STRUCTURE 2	WILL	1230	1227
		CONTRACT NO. 62R23		
	ILLINOIS FED. AID PROJECT			

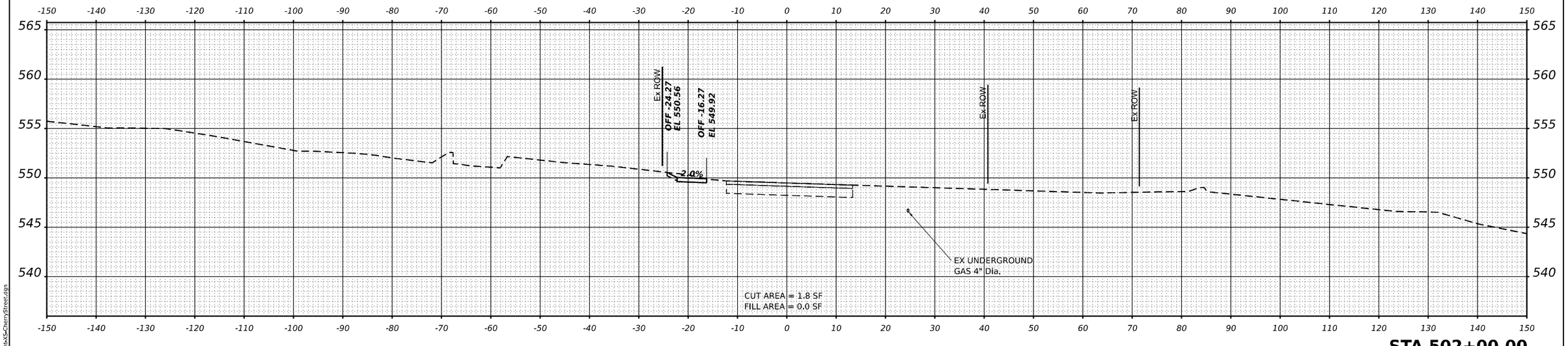

STA 502+00.00

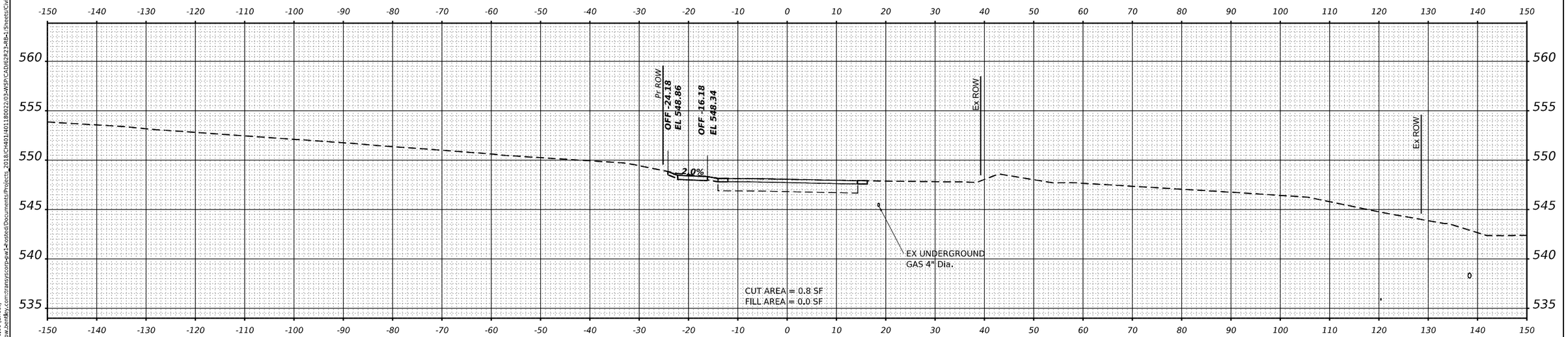

STA 501+50.00

MODEL: CHERRY_PrCL - 501+50.00 [Sheet]
FILE NAME: pw://transystems-pw.bentley.com:transyscorp-pw1-hosted/Documents/Projects_2018/CH401/401180022/03-WSP/CAD/62R23-RB-1/Sheets/CwlD162R23-sht-XS-CherrySTreet.dgn

WSP USA Inc.
30 N. LASALLE STREET
SUITE 4200
CHICAGO, IL 60602
TEL: (312) 782-8150

USER NAME = USGP718052	DESIGNED - AD	REVISED -
	DRAWN - AD	REVISED -
PLOT SCALE = 0.16666633 ' / in.	CHECKED - KSD	REVISED -
PLOT DATE = 11/5/2025	DATE - 11/7/2025	REVISED -

STATE OF ILLINOIS
DEPARTMENT OF TRANSPORTATION

CROSS SECTIONS
CHERRY STREET

SCALE: HORIZ: 1"=10' VERT: 1"=5' | SHEET 1 OF 3 SHEETS | STA. | TO STA.

F.A.I. RTE.	SECTION	COUNTY	TOTAL SHEETS	SHEET NO.
80	FAI 80 21 STRUCTURE 2	WILL	1230	1228
		CONTRACT NO. 62R23		
	ILLINOIS	FED. AID PROJECT		

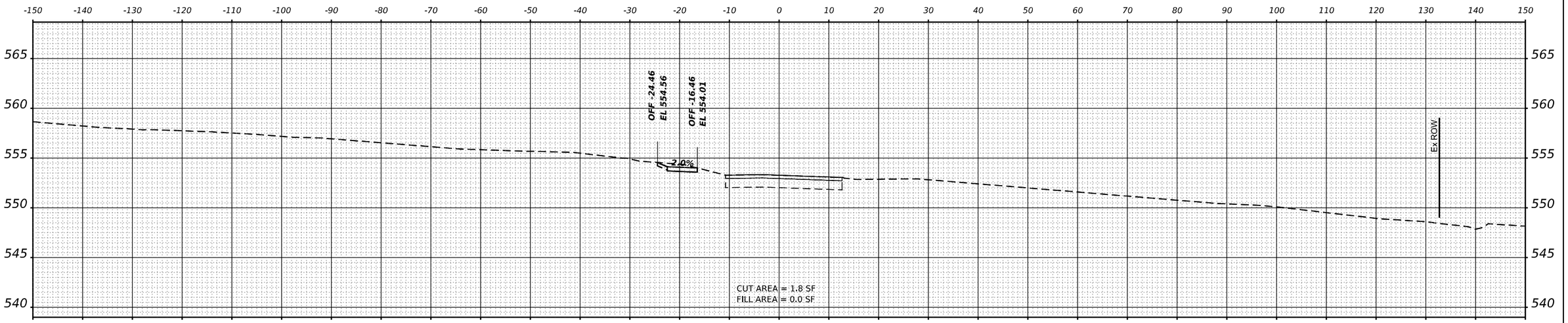

STA 503+00.00

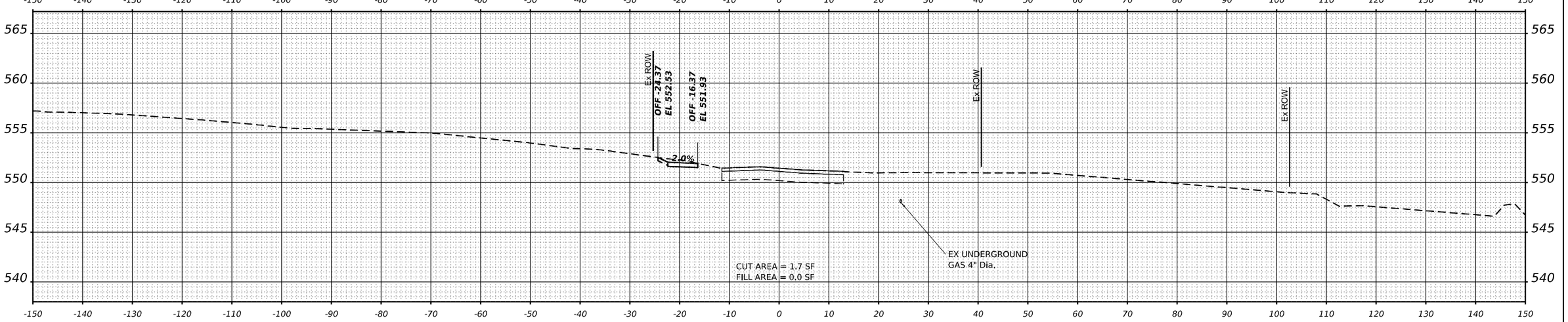

STA 502+50.00

MODEL: CHERRY_PrCL - 502+50.00 [Sheet]
FILE NAME: pw://transystems-pw.bentley.com:transyscorp-pw1-hosted/Documents/Projects_2018/CH401/401180022/03-WSP/CAD/62R23-RB-1/Sheets/Civil/D162R23-sht-XS-CherryStreet.dgn

WSP USA Inc.
30 N. LASALLE STREET
SUITE 4200
CHICAGO, IL 60602
TEL: (312) 782-8150

USER NAME = USGP718052	DESIGNED - AD	REVISED -	
	DRAWN - AD	REVISED -	
PLOT SCALE = 0.16666633 ' / in.	CHECKED - KSD	REVISED -	
PLOT DATE = 11/5/2025	DATE - 11/7/2025	REVISED -	

STATE OF ILLINOIS
DEPARTMENT OF TRANSPORTATION

CROSS SECTIONS
CHERRY STREET

SCALE: HORIZ: 1"=10' VERT: 1"=5' | SHEET 2 OF 3 SHEETS | STA. TO STA.

F.A.I. RTE.	SECTION	COUNTY	TOTAL SHEETS	SHEET NO.
80	FAI 80 21 STRUCTURE 2	WILL	1230	1229
		CONTRACT NO. 62R23		
		ILLINOIS	FED. AID PROJECT	

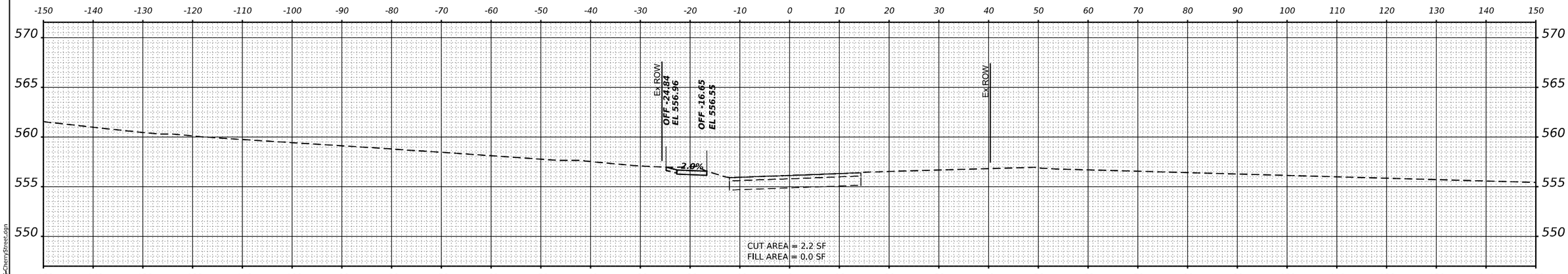

STA 504+00.00

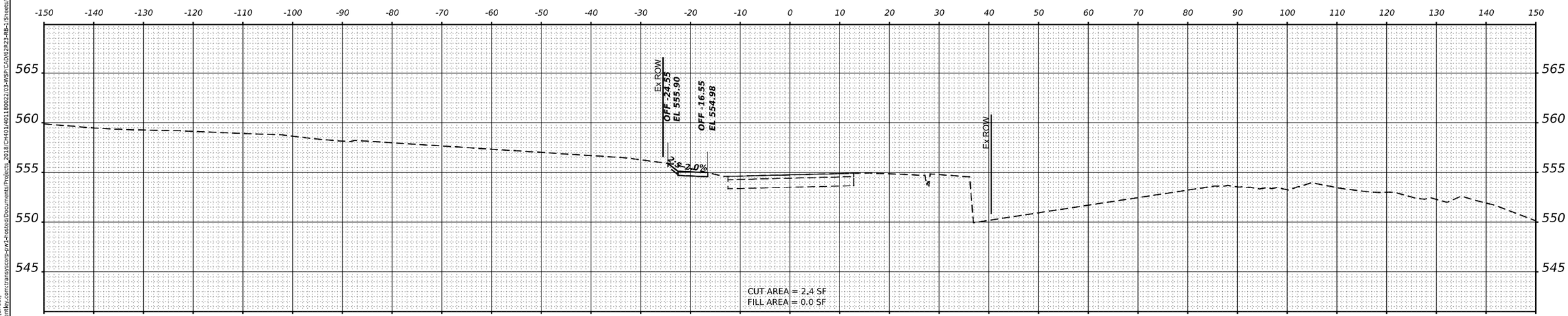

STA 503+50.00

MODEL: CHERRY_PrCL - 503+50.00 [Sheet]
FILE NAME: pw://transystems-pw.bentley.com:transyscorp-pw1-hosted/Documents/Projects_2018/CH401140118002203-WSP/CAD/62R23-RB-1 Sheets/Civil/D162R23-sht-XS-CherrySt.dgn

WSP USA Inc.
30 N. LASALLE STREET
SUITE 4200
CHICAGO, IL 60602
TEL: (312) 782-8150

USER NAME = USGP718052	DESIGNED - AD	REVISED -	
	DRAWN - AD	REVISED -	
PLOT SCALE = 0.16666633 ' / in.	CHECKED - KSD	REVISED -	
PLOT DATE = 11/5/2025	DATE - 11/7/2025	REVISED -	

STATE OF ILLINOIS
DEPARTMENT OF TRANSPORTATION

CROSS SECTIONS
CHERRY STREET

SCALE: HORIZ: 1"=10' VERT: 1"=5' | SHEET 3 OF 3 SHEETS | STA. | TO STA.

F.A.I. RTE.	SECTION	COUNTY	TOTAL SHEETS	SHEET NO.
80	FAI 80 21 STRUCTURE 2	WILL	1230	1230
		CONTRACT NO. 62R23		
	ILLINOIS	FED. AID PROJECT		