

STATE OF ILLINOIS  
DEPARTMENT OF TRANSPORTATION

FAU RTE	SECTION	COUNTY	TOTAL SHEETS	SHEET NO.
8411	D7 FENCING 2026-1	FAYETTE	7	1
ILLINOIS CONTRACT NO. 74D50				

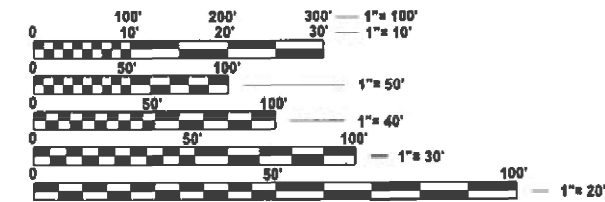
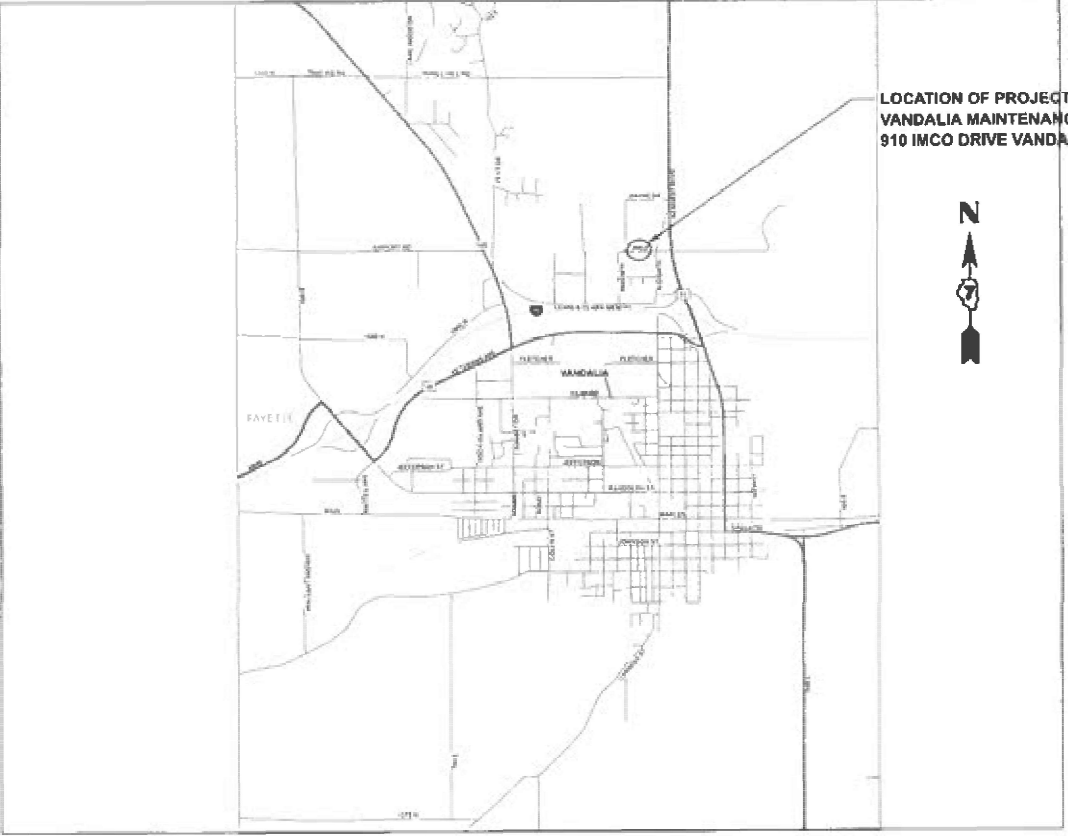
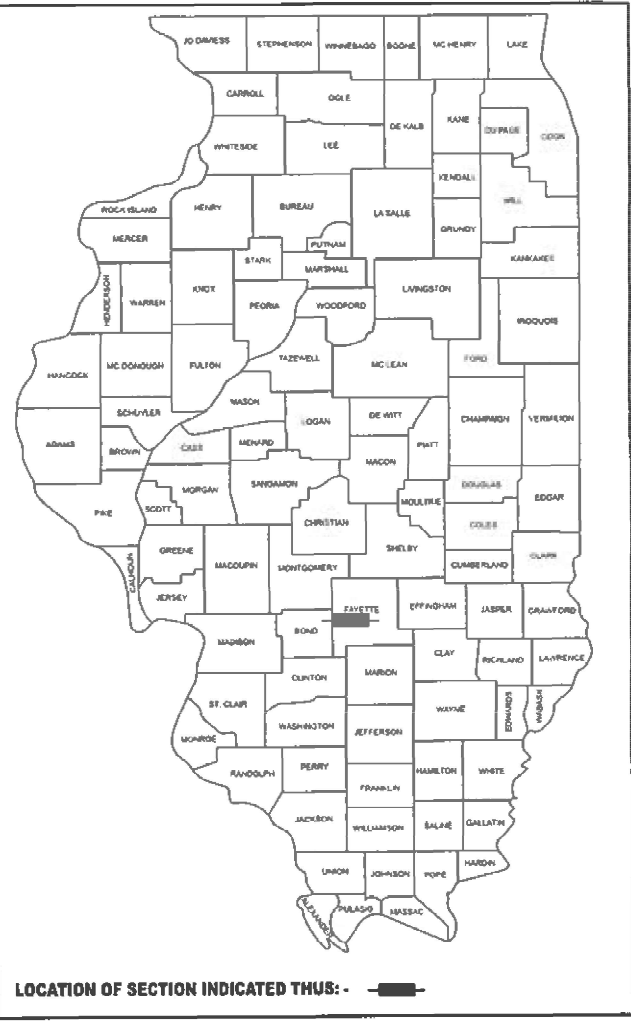
D-97-015-25

FOR INDEX OF SHEETS, SEE SHEET NO. 2

PROPOSED  
HIGHWAY PLANS

FAU ROUTE 8411 (IMCO DR)  
SECTION D7 FENCING 2026-1  
PROJECT STATE  
FENCE REPLACEMENT  
FAYETTE COUNTY

C-97-040-25



FULL SIZE PLANS HAVE BEEN PREPARED USING STANDARD  
ENGINEERING SCALES. REDUCED SIZED PLANS WILL NOT  
CONFORM TO STANDARD SCALES. IN MAKING MEASUREMENTS  
ON REDUCED PLANS, THE ABOVE SCALES MAY BE USED.

J.U.L.I.E.  
JOINT UTILITY LOCATION INFORMATION FOR EXCAVATION  
1-800-892-0123  
OR 811

PROJECT ENGINEER DEWAYNE SEACHRIST  
PROJECT MANAGER ROBERT GREUEL

CONTRACT NO. 74D50

GROSS LENGTH = 1000 FT. = 0.2 MILE  
NET LENGTH = 1000 FT. = 0.2 MILE

STATE OF ILLINOIS  
DEPARTMENT OF TRANSPORTATION

SUBMITTED October 14 2025  
Teresa C. Pincus  
REGIONAL ENGINEER

December 5 2025  
Seachrist  
ENGINEER OF DESIGN AND ENVIRONMENT

December 5 2025  
Quarry  
DIRECTOR OF HIGHWAYS PROJECT IMPLEMENTATION

PRINTED BY THE AUTHORITY  
OF THE STATE OF ILLINOIS

MODEL: GENERAL NOTES [Sheet]  
FILE NAME: c:\p\p\work\idot\greuel\fd1096359\DT74D50-sh-hemnote.dgn

INDEX OF SHEETS

SHEET NO.	DESCRIPTION
1	COVER SHEET
2	INDEX OF SHEETS AND GENERAL NOTES
3	SUMMARY OF QUANTITIES
4-5	ENVIRONMENTAL PLAN
6	FENCE REMOVAL PLAN
7	FENCE PLAN

HIGHWAY STANDARDS

000001-09	STANDARD SYMBOLS, ABBREVIATIONS AND PATTERNS
001006	DECIMAL OF AN INCH AND OF A FOOT
664001-02	CHAIN LINK FENCE
701001-02	OFF-ROAD OPERATIONS, 2L, 2W, MORE THAN 15' AWAY
701006-05	OFF-ROAD OPERATIONS, 2L, 2W,15' TO 24" FROM PAVEMENT EDGE
701901-11	TRAFFIC CONTROL DEVICES

GENERAL NOTES

THE EXISTING EQUIPMENT, VEHICLES, AND MATERIALS LOCATED NEAR THE FENCE IN THE YARD WILL BE MOVED AND REPLACED BY STATE FORCES TO ACCOMMODATE THE WORK. THE EXISTING PROPERTY MARKERS WILL BE STAKED BY IDOT BEFORE WORK BEGINS.

	USER NAME = robert.greuel	DESIGNED -	REVISED -	STATE OF ILLINOIS DEPARTMENT OF TRANSPORTATION	INDEX OF SHEETS AND GENERAL NOTES			F.A.U RTE.	SECTION	COUNTY	TOTAL SHEETS	SHEET NO.
		DRAWN -	REVISED -					8411	D7 FENCING 2026-1	FAYETTE	7	2
		CHECKED -	REVISED -					CONTRACT NO. 74D50				
	PLOT DATE = 10/21/2025	DATE -	REVISED -		SCALE:	SHEET 1	OF 1	SHEETS	STA.	TO STA.	ILLINOIS FED.AID PROJECT	

MODEL: SUMMARY OF QUANTITIES [Sheet]  
FILE NAME: c:\pw\_workspace\tdt\greuel\tdt1096359\0774D50-sht-SOQ.dgn


SUMMARY OF QUANTITIES				CONSTR. CODE
				100% STATE
CODE NO.	ITEM	UNIT	TOTAL QUANTITY	SAFETY
				0021
				URBAN
66400305	CHAIN LINK FENCE, 6'	FOOT	1248	1248
* 66900200	NON-SPECIAL WASTE DISPOSAL	CU YD	30	30
* 66900530	SOIL DISPOSAL ANALYSIS	EACH	1	1
* 66901001	REGULATED SUBSTANCES PRE-CONSTRUCTION PLAN	L SUM	1	1
* 66901003	REGULATED SUBSTANCES FINAL CONSTRUCTION REPORT	L SUM	1	1
* 66901006	REGULATED SUBSTANCES MONITORING	CAL DA	5	5
67100100	MOBILIZATION	L SUM	1	1
X6640300	CHAIN LINK FENCE REMOVAL	FOOT	1253	1253
X6640500	CHAIN LINK GATE ASSEMBLY (SPECIAL)	EACH	1	1
X6640308	CHAIN LINK GATES (SPECIAL)	EACH	1	1

\* SPECIALTY ITEM

REV - MS

	USER NAME = robert.greuel	DESIGNED -	REVISED -	STATE OF ILLINOIS DEPARTMENT OF TRANSPORTATION	SUMMARY OF QUANTITIES			F.A.U RTE.	SECTION	COUNTY	TOTAL SHEETS	SHEET NO.
		DRAWN -	REVISED -					8411	D7 FENCING 2026-1	FAYETTE	7	3
		CHECKED -	REVISED -					CONTRACT NO. 74D50				
	PLOT DATE = 10/21/2025	DATE -	REVISED -		SCALE:	SHEET 1	OF 1	SHEETS	STA.	TO STA.	ILLINOIS   FED. AID PROJECT	

LEGEND	
	PROPOSED SOIL BORING LOCATION
	TEMPORARY MONITORING WELL LOCATION
	PROPERTY BOUNDARY
	ISGS SITE WITH NO RECS
	ISGS SITE WITH NO PROPOSED EXCAVATION



MODEL: Environmental (Sheet)  
FILE NAME: c:\paw\work\idot\greuel\id1098359\ID774D50-sh1-Miscellaneous.dgn

© 2025 Andrews Engineering, Inc.



**ANDREWS  
ENGINEERING**  
3300 GINGER CREEK DRIVE  
SPRINGFIELD, ILLINOIS 62711-7233  
PH (217) 787-2334 WWW.ANDREWS-ENG.COM  
PONTIAC, IL • LOMBARD, IL • INDIANAPOLIS, IN • WARRENTON, MD

APPROVED BY:	SLG	DESIGNED BY:	IDOT	DRAWN BY:	MPN	NO.	DATE	REVISION DESCRIPTION	BY
--------------	-----	--------------	------	-----------	-----	-----	------	----------------------	----

USER NAME	= robert.greuel	DESIGNED	-	REVISED	-
		DRAWN	-	REVISED	-
		CHECKED	-	REVISED	-
PLOT DATE	= 10/21/2025	DATE	-	REVISED	-



**STATE OF ILLINOIS  
DEPARTMENT OF TRANSPORTATION**

**STATE OF ILLINOIS  
DEPARTMENT OF TRANSPORTATION**

**ENVIRONMENTAL PLAN**

SCALE: SHEET 1 OF 4 SHEETS STA. TO STA.

**PROPOSED BORING LOCATION MAP**

PREPARED FOR  
ILLINOIS DEPARTMENT OF TRANSPORTATION  
IDOT PROJECT NO. C-97-040-25  
SECTION NO. 27026; CONTRACT NO. 75D50  
FAU 8411, RMP 2087 (910 IMCO DRIVE)  
VANDALIA, FAYETTE COUNTY, ILLINOIS

DATE:  
AUGUST 2025

PROJECT ID:  
AE9-001

SHEET NUMBER:

**FIG. 2A**

F.A.U. RTE.	SECTION	COUNTY	TOTAL SHEETS	SHEET NO.
8411	D7 FENCING 2026-1	FAYETTE	7	4
CONTRACT NO. 74D50				
ILLINOIS FED. AID PROJECT				



MODEL: Environmental-2 [Sheet]  
FILE NAME: c:\paw\work\dot\greuel\fd1096359\DT74D50-sh1-Miscellaneous.dgn

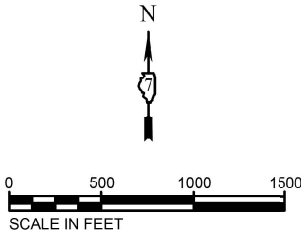


PROJECT AND SITE LOCATION MAP  
VANDALIA MAINTENANCE YARD  
RMP 2087; CONTRACT NO. 74D50  
FAU 8411 (910 IMCO DRIVE)



**NOTE**

BACKGROUND IMAGE DERIVED FROM  
GOOGLE MAPS WEBSITE.



© 2025 Andrews Engineering, Inc.



**ANDREWS  
ENGINEERING**  
3300 GINGER CREEK DRIVE  
SPRINGFIELD, ILLINOIS 62711-7233  
PH (217) 787-2334 WWW.ANDREWS-ENG.COM  
PONTIAC, IL • LOMBARD, IL • INDIANAPOLIS, IN • WARRENTON, MO



PROJECT AND SITE LOCATION MAP

PREPARED FOR  
ILLINOIS DEPARTMENT OF TRANSPORTATION  
IDOT PROJECT NO. C-97-040-25  
SECTION NO. 27026; CONTRACT NO. 75D50  
FAU 8411, RMP 2087 (910 IMCO DRIVE)  
VANDALIA, FAYETTE COUNTY, ILLINOIS

PROJECT LOCATION

DATE:  
AUGUST 2025

PROJECT ID:  
AE9-001

SHEET NUMBER:

**FIG. 1**

APPROVED BY: SLG DESIGNED BY: IDOT DRAWN BY: MPN

**STATE OF ILLINOIS  
DEPARTMENT OF TRANSPORTATION**

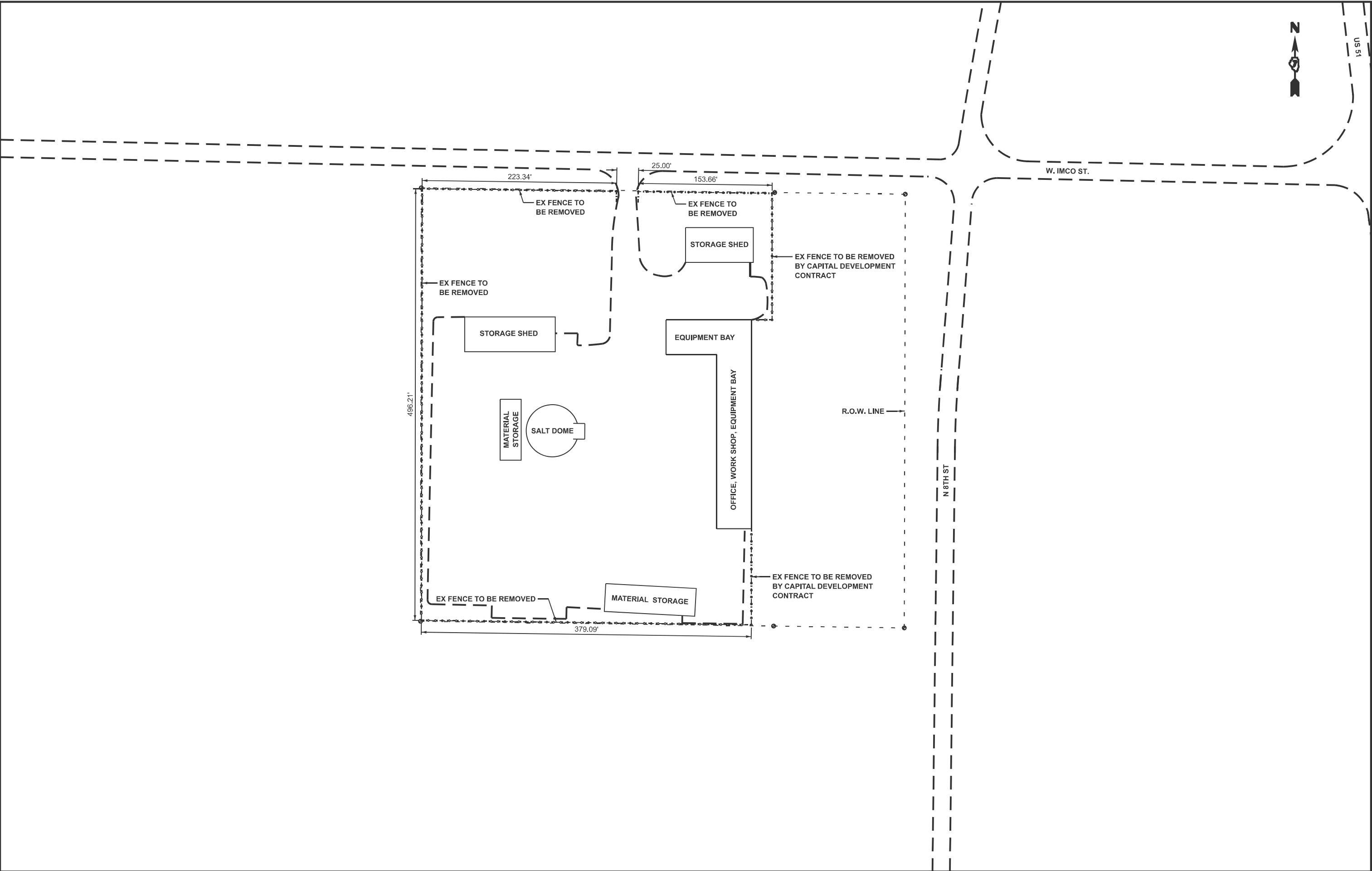
**ENVIRONMENTAL PLAN**

SCALE: SHEET 2 OF 4 SHEETS STA. TO STA.

F.A.U. RTE.	SECTION	COUNTY	TOTAL SHEETS	SHEET NO.
8411	D7 FENCING 2026-1	FAYETTE	7	5
CONTRACT NO. 74D50				
ILLINOIS FED. AID PROJECT				

USER NAME = robert.greuel	DESIGNED -	REVISED -
	DRAWN -	REVISED -
	CHECKED -	REVISED -
PLOT DATE = 10/21/2025	DATE -	REVISED -

MODEL: Untitled [Sheet]  
FILE NAME: c:\p\p\work\p\work\illjlad1098359\0774D50-sht-plan.dgn



	USER NAME = robert.greuel	DESIGNED -	REVISED -	STATE OF ILLINOIS DEPARTMENT OF TRANSPORTATION	FENCE REMOVAL PLAN			F.A.U RTE.	SECTION	COUNTY	TOTAL SHEETS	SHEET NO.
		DRAWN -	REVISED -					8411	D7 FENCING 2026-1	FAYETTE	7	6
		CHECKED -	REVISED -					CONTRACT NO. 74D50				
	PLOT DATE = 10/21/2025	DATE -	REVISED -		SCALE:	SHEET 3	OF 4	SHEETS	STA.	TO STA.	ILLINOIS FED. AID PROJECT	

