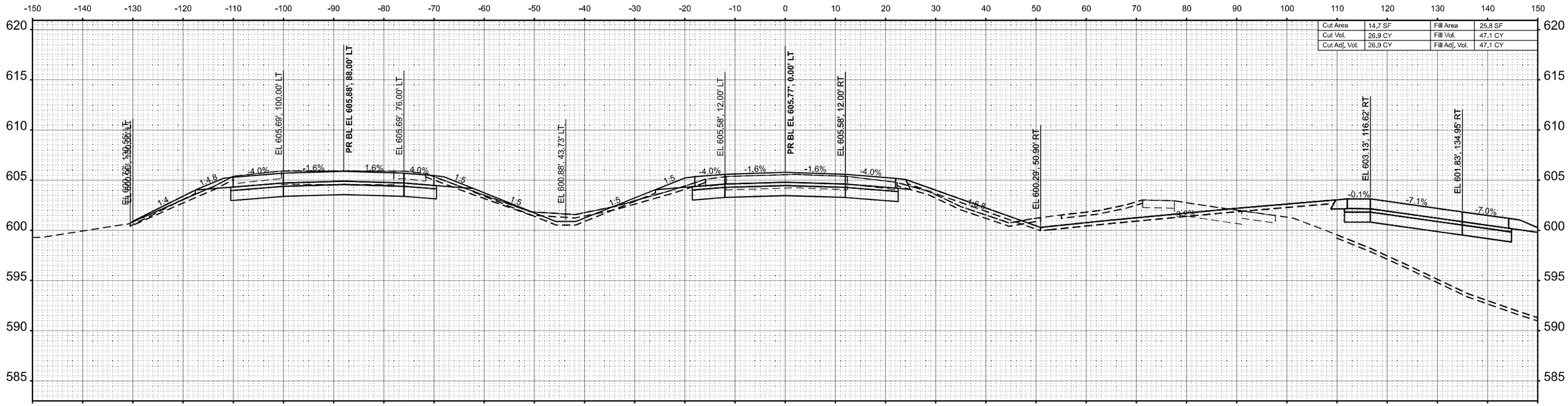

Cut Area	14.7 SF	Fill Area	25.8 SF
Cut Vol.	26.9 CY	Fill Vol.	47.1 CY
Cut Adj. Vol.	26.9 CY	Fill Adj. Vol.	47.1 CY

STA 1546+00.00

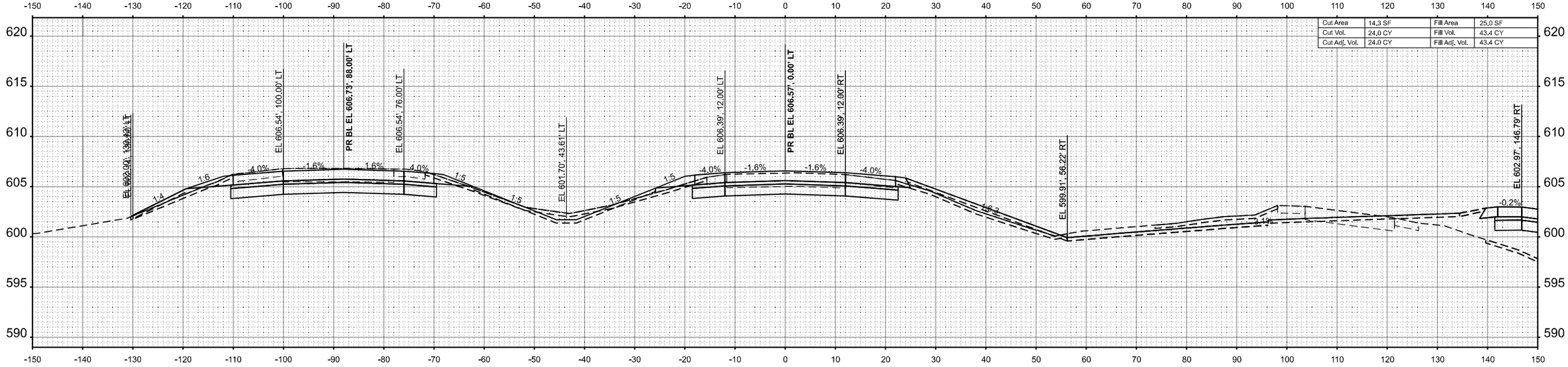

Cut Area	14.3 SF	Fill Area	25.0 SF
Cut Vol.	24.0 CY	Fill Vol.	43.4 CY
Cut Adj. Vol.	24.0 CY	Fill Adj. Vol.	43.4 CY

STA 1545+50.00

MODEL: XS_70_Eb_10_Scale - 1545+50.00 R2 [Sheet]
FILE NAME: pw://cmtengr-pw.bentley.com:cmt-connect-projects/Documents/IDOT/22004197-00/74893/CADD Data/Sheets/D774893-sht-xs_I-70eb.dgn

CMT
License No. 184-000613 © Copyright CMT, Inc.

USER NAME = moverbey	DESIGNED - AJ	REVISED -	
	DRAWN - AJ	REVISED -	
PLOT SCALE = 0.16660000 ' / in.	CHECKED - MJO	REVISED -	
PLOT DATE = 10/14/2025	DATE - 10/16/2025	REVISED -	

STATE OF ILLINOIS
DEPARTMENT OF TRANSPORTATION

FAI ROUTE 70 - INTERSTATE 70
CROSS SECTIONS - I-70 EASTBOUND

SCALE: 1"=10' | SHEET 57 OF 90 SHEETS | STA. | TO STA.

F.A.I. RTE.	SECTION	COUNTY	TOTAL SHEETS	SHEET NO.
70	(25-1)R-BR	EFFINGHAM	747	501
		CONTRACT NO. 74893		
		ILLINOIS	FED. AID PROJECT	

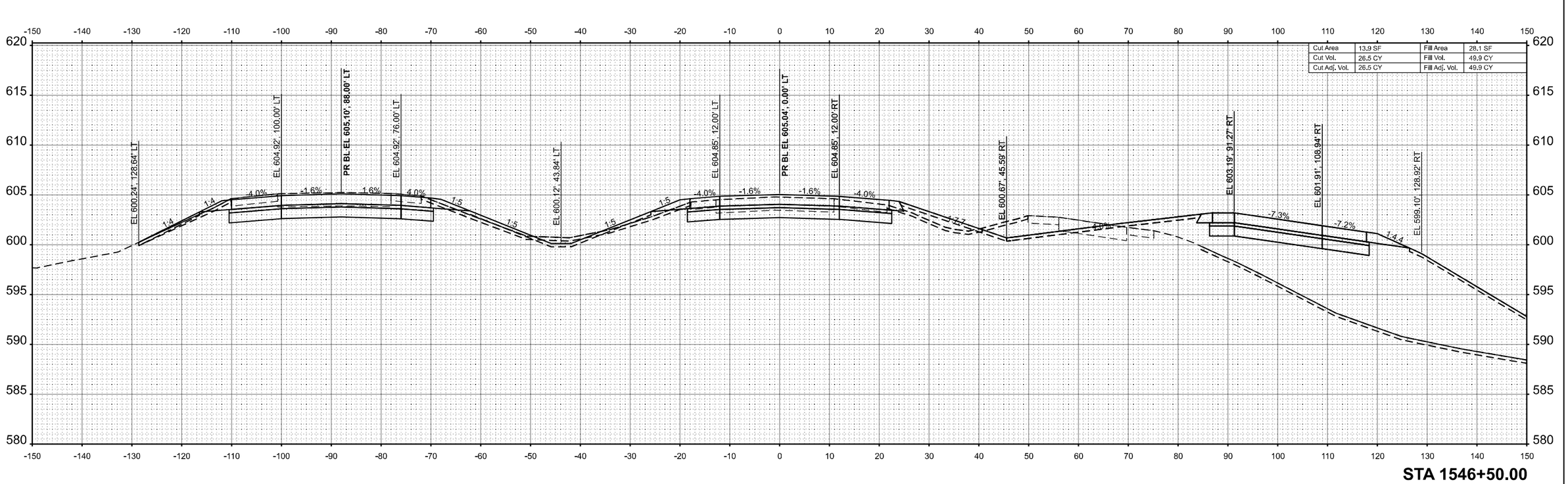

STA 1546+50.00

MODEL: XS_70_Fn_10_Scale - 1546+50.00 R2 [Sheet]
FILE NAME: pw:\\mmingow.bentley.com:mmConnect-Connect-Projects\Documents\IDOT\22004197\D074893\CADD Data\Sheets\D7748(Sheets_I70etc.dgn

CMT
License No. 184-000613
© Copyright CMT, Inc.

USER NAME = moverbey	DESIGNED - AJ	REVISED -	
	DRAWN - AJ	REVISED -	
PLOT SCALE = 0.16660000 ' / In.	CHECKED - MJO	REVISED -	
PLOT DATE = 10/14/2025	DATE - 10/16/2025	REVISED -	

STATE OF ILLINOIS
DEPARTMENT OF TRANSPORTATION

FAI ROUTE 70 - INTERSTATE 70
CROSS SECTIONS - I-70 EASTBOUND

SCALE: 1"=10' | SHEET 58 OF 90 SHEETS | STA. | TO STA.

F.A.I. RTE.	SECTION	COUNTY	TOTAL SHEETS	SHEET NO.
70	(25-1)R-BR	EFFINGHAM	747	502
		CONTRACT NO. 74893		
	ILLINOIS	FED. AID PROJECT		

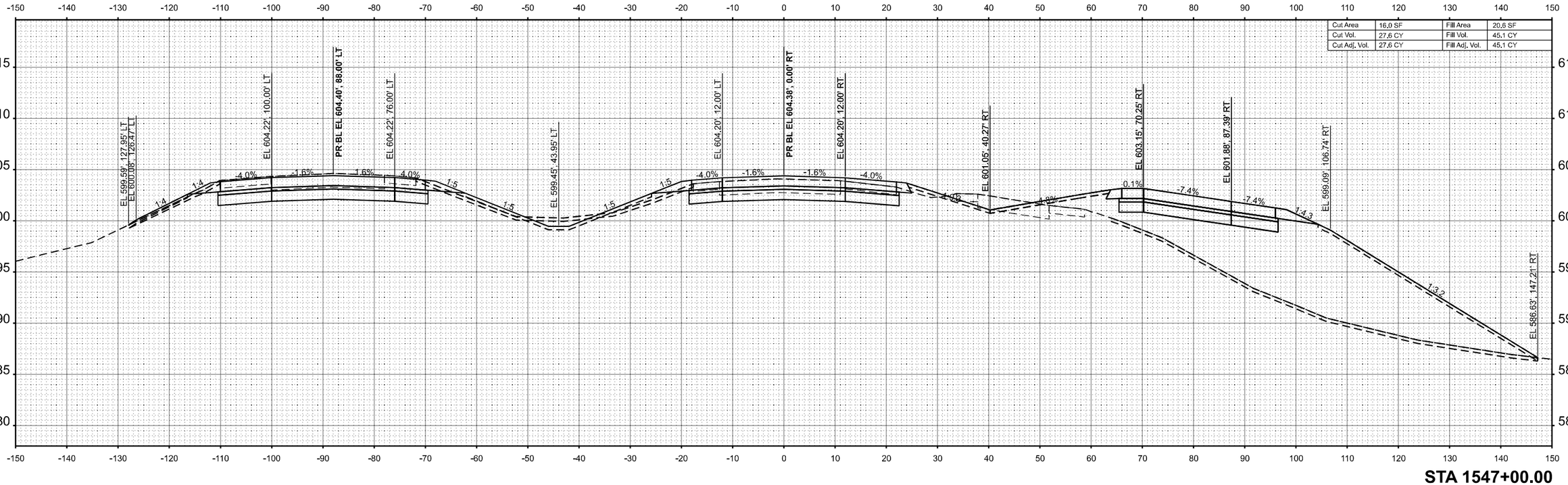

STA 1547+00.00

MODEL: XS_70_Fn_10_Scale - 1547+00.00 R2 [Sheet]
FILE NAME: pw://cmtengrpw.bentley.com:cmtengrpw-connect-bentleyDocuments\DOT\220041974\20074893\CADD Data\Sheets\D774893xsh\xs_k70ebl.dgn

CMT
License No. 184-000613 © Copyright CMT, Inc.

USER NAME = moverbey	DESIGNED - AJ	REVISED -	
	DRAWN - AJ	REVISED -	
PLOT SCALE = 0.16660000 ' / In.	CHECKED - MJO	REVISED -	
PLOT DATE = 10/14/2025	DATE - 10/16/2025	REVISED -	

STATE OF ILLINOIS
DEPARTMENT OF TRANSPORTATION

FAI ROUTE 70 - INTERSTATE 70
CROSS SECTIONS - I-70 EASTBOUND

SCALE: 1"=10' | SHEET 59 OF 90 SHEETS | STA. | TO STA.

F.A.I. RTE.	SECTION	COUNTY	TOTAL SHEETS	SHEET NO.
70	(25-1)R-BR	EFFINGHAM	747	503
		CONTRACT NO. 74893		
		ILLINOIS	FED. AID PROJECT	

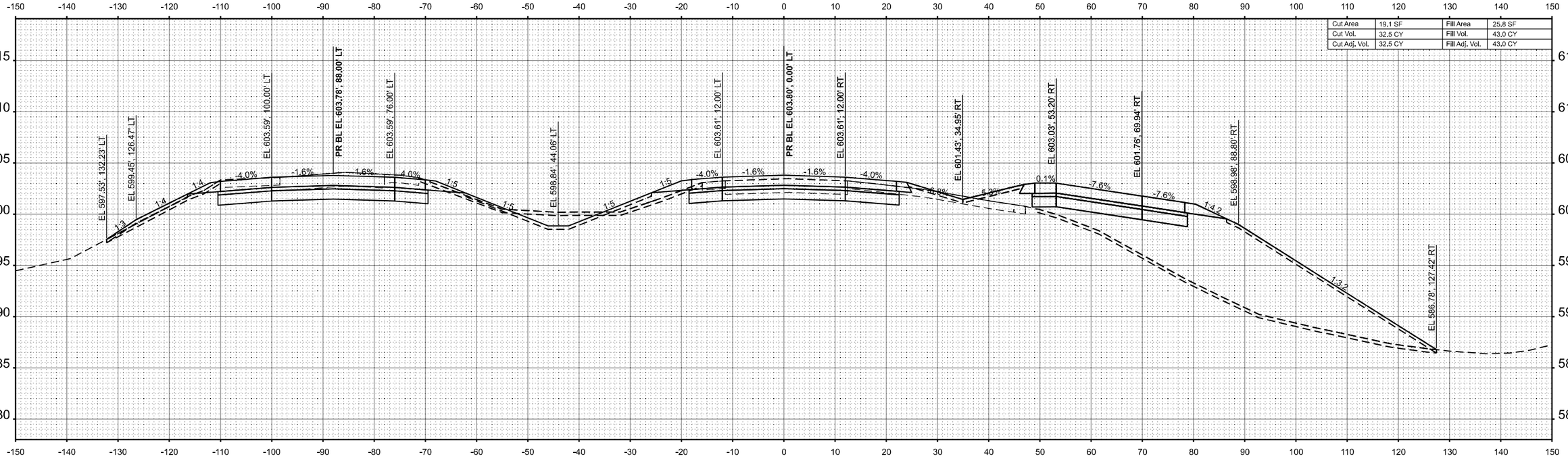

STA 1547+50.00

MODEL: XS_70_Eb_10_Scale - 1547+50.00 R2 [Sheet]
FILE NAME: pw:\\mtengineeringbentley.com:com-connectprojects\Documents\D0172200419740074893\CADD Data\Sheets\0774893sht\xs_1x70eb.dgn

CMT
License No. 184-000613 © Copyright CMT, Inc.

USER NAME = moverbey	DESIGNED - AJ	REVISED -	
	DRAWN - AJ	REVISED -	
PLOT SCALE = 0.16660000 ' / In.	CHECKED - MJO	REVISED -	
PLOT DATE = 10/14/2025	DATE - 10/16/2025	REVISED -	

STATE OF ILLINOIS
DEPARTMENT OF TRANSPORTATION

FAI ROUTE 70 - INTERSTATE 70
CROSS SECTIONS - I-70 EASTBOUND

SCALE: 1"=10' | SHEET 60 OF 90 SHEETS | STA. | TO STA.

F.A.I. RTE.	SECTION	COUNTY	TOTAL SHEETS	SHEET NO.
70	(25-1)R-BR	EFFINGHAM	747	504
		CONTRACT NO. 74893		
	ILLINOIS	FED. AID PROJECT		

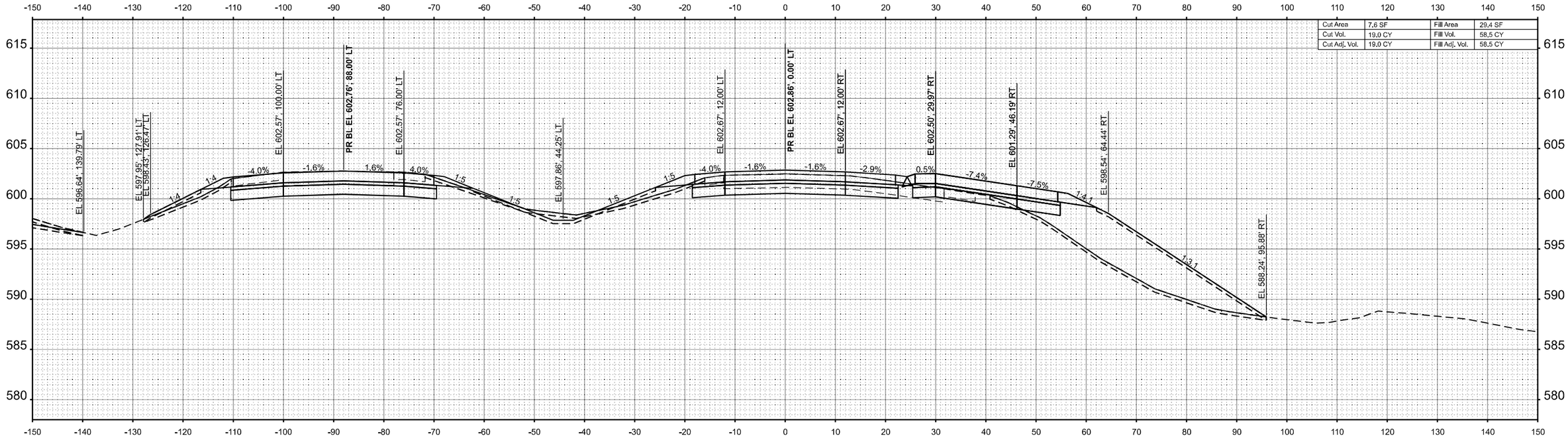

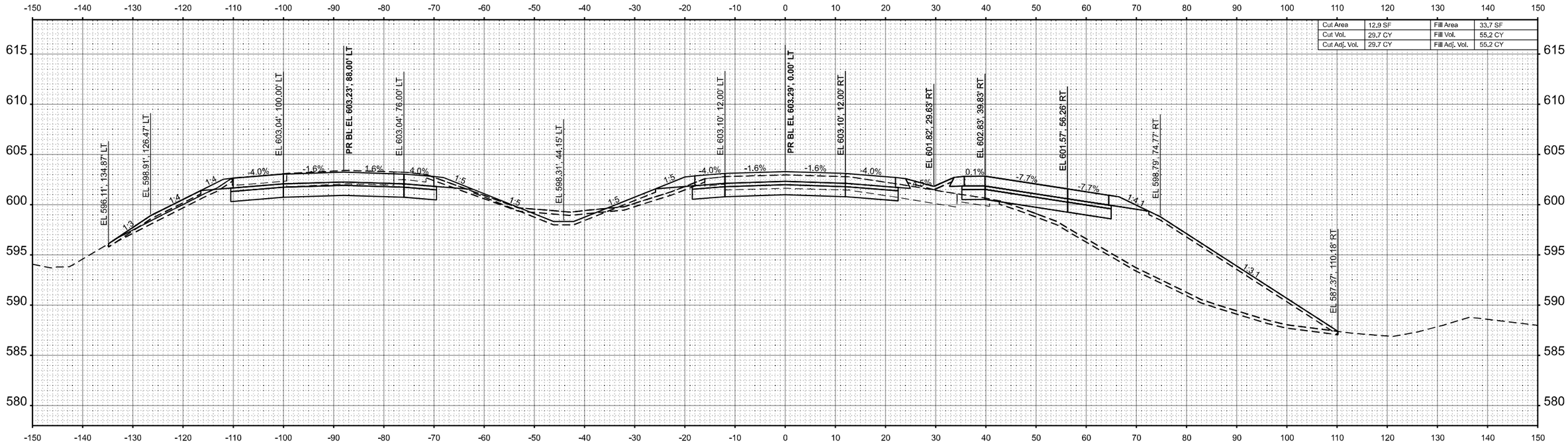

MODEL: XS_70_Fin_10_Scale - 1548+00.00 R2 [Sheet]
FILE NAME: pw:\\mmingow.bentley.com:mmcorner-bcrg\Projects\Documents\IDOT\22004197\D074893\CADD Data\Sheets\D774893sht0xs_I70eb.dgn

CMT
License No. 184-000613
© Copyright CMT, Inc.

USER NAME = moverbey	DESIGNED - AJ	REVISED -	
	DRAWN - AJ	REVISED -	
PLOT SCALE = 0.16660000 ' / In.	CHECKED - MJO	REVISED -	
PLOT DATE = 10/14/2025	DATE - 10/16/2025	REVISED -	

STATE OF ILLINOIS
DEPARTMENT OF TRANSPORTATION

FAI ROUTE 70 - INTERSTATE 70
CROSS SECTIONS - I-70 EASTBOUND

SCALE: 1"=10' | SHEET 61 OF 90 SHEETS | STA. | TO STA.

F.A.I. RTE.	SECTION	COUNTY	TOTAL SHEETS	SHEET NO.
70	(25-1)R-BR	EFFINGHAM	747	505
		CONTRACT NO. 74893		
	ILLINOIS	FED. AID PROJECT		

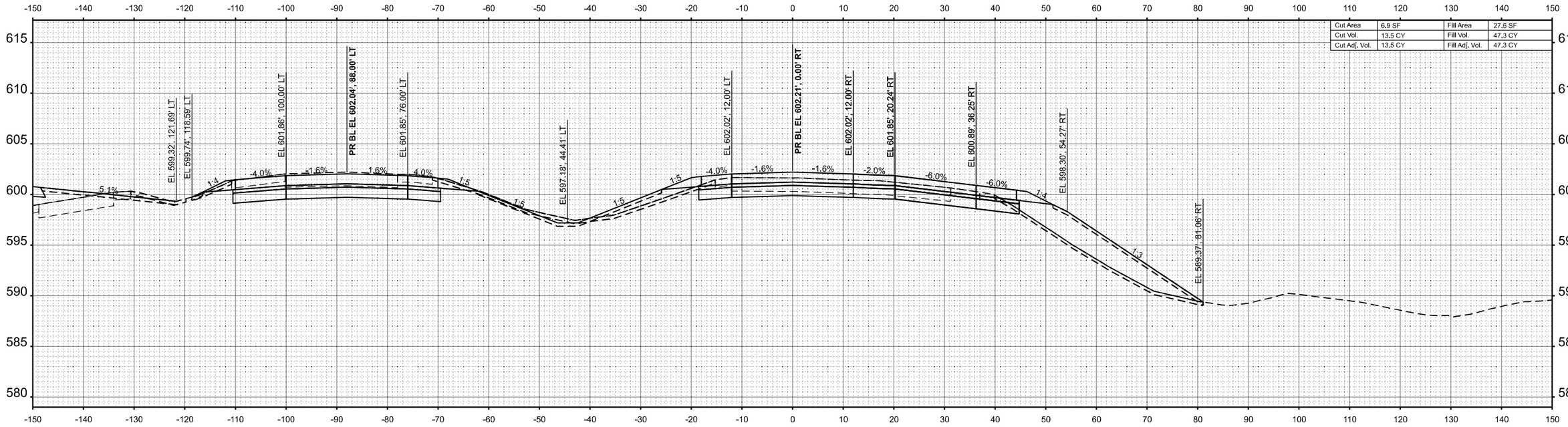

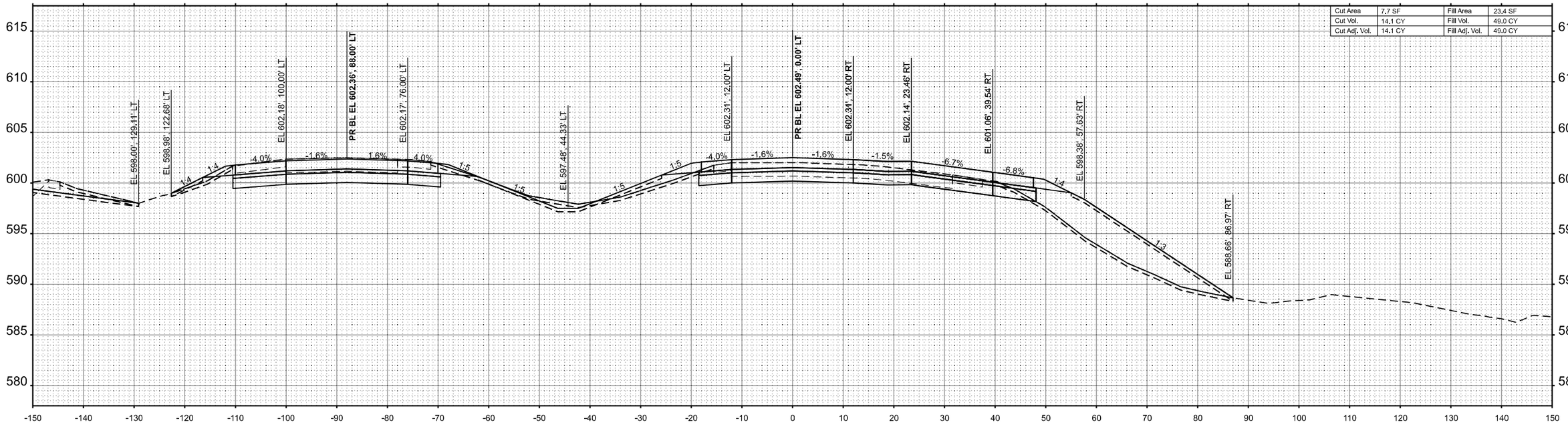

MODEL: XS_70_Fin_10_Scale - 1549+00.00 R2 [Sheet]
FILE NAME: pw://cmtengrpw.bentley.com:cmtengrpw-connect-bentleyprojects/Documents/IDOT/222004197/2074893/CADD Data/Sheets/D7748(Sections_I70eb.dgn

CMT
License No. 184-000613
© Copyright CMT, Inc.

USER NAME = moverbey	DESIGNED - AJ	REVISED -	
	DRAWN - AJ	REVISED -	
PLOT SCALE = 0.16660000 ' / In.	CHECKED - MJO	REVISED -	
PLOT DATE = 10/14/2025	DATE - 10/16/2025	REVISED -	

STATE OF ILLINOIS
DEPARTMENT OF TRANSPORTATION

FAI ROUTE 70 - INTERSTATE 70
CROSS SECTIONS - I-70 EASTBOUND

SCALE: 1"=10' | SHEET 62 OF 90 SHEETS | STA. | TO STA.

F.A.I. RTE.	SECTION	COUNTY	TOTAL SHEETS	SHEET NO.
70	(25-1)R-BR	EFFINGHAM	747	506
		CONTRACT NO. 74893		
	ILLINOIS	FED. AID PROJECT		

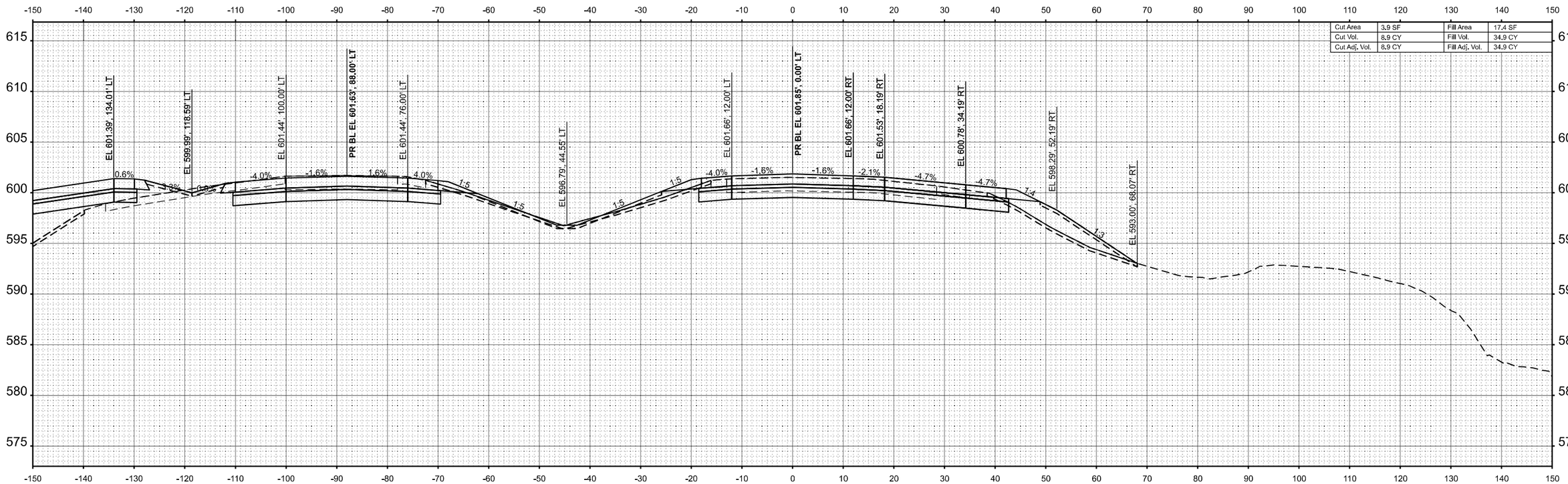

STA 1550+50.00

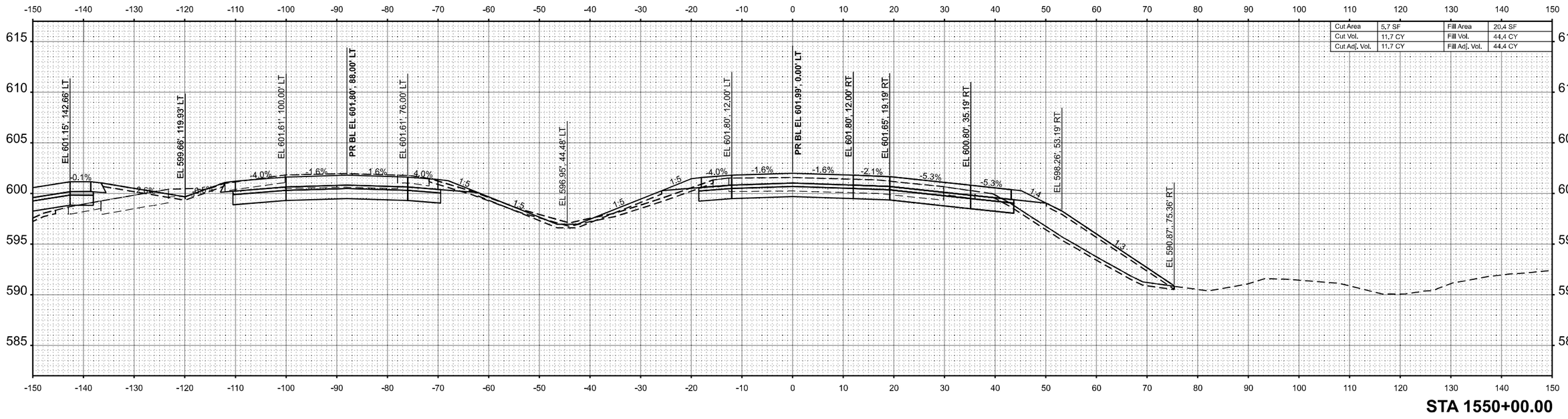

STA 1550+00.00

MODEL: XS_70_Fin_10_Scale - 1550+00.00 R2 [Sheet]
FILE NAME: pw://cmtengineering.bentley.com:cmtconnect-ecm/Projects/Documents/DOT/222004197/20074893/CADD Data/Sheets/D774893xsh1xs_I70eb.dgn

CMT
License No. 184-000613
© Copyright CMT, Inc.

USER NAME = moverbey	DESIGNED - AJ	REVISED -	
	DRAWN - AJ	REVISED -	
PLOT SCALE = 0.16660000 ' / In.	CHECKED - MJO	REVISED -	
PLOT DATE = 10/14/2025	DATE - 10/16/2025	REVISED -	

STATE OF ILLINOIS
DEPARTMENT OF TRANSPORTATION

FAI ROUTE 70 - INTERSTATE 70
CROSS SECTIONS - I-70 EASTBOUND

SCALE: 1"=10' | SHEET 63 OF 90 SHEETS | STA. | TO STA.

F.A.I. RTE.	SECTION	COUNTY	TOTAL SHEETS	SHEET NO.
70	(25-1)R-BR	EFFINGHAM	747	507
		CONTRACT NO. 74893		
		ILLINOIS	FED. AID PROJECT	

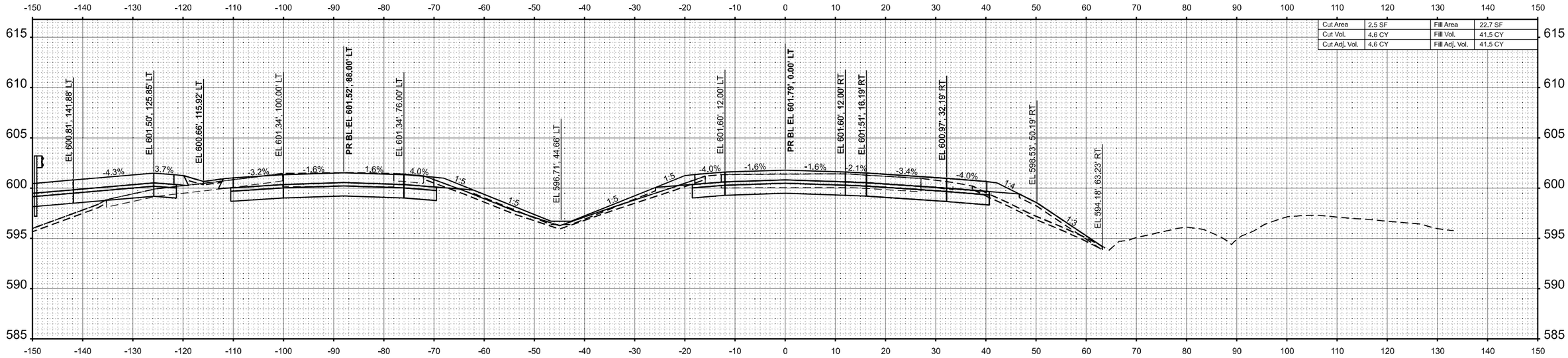

Cut Area	2.5 SF	Fill Area	22.7 SF
Cut Vol.	4.6 CY	Fill Vol.	41.5 CY
Cut Adj. Vol.	4.6 CY	Fill Adj. Vol.	41.5 CY

STA 1551+50.00

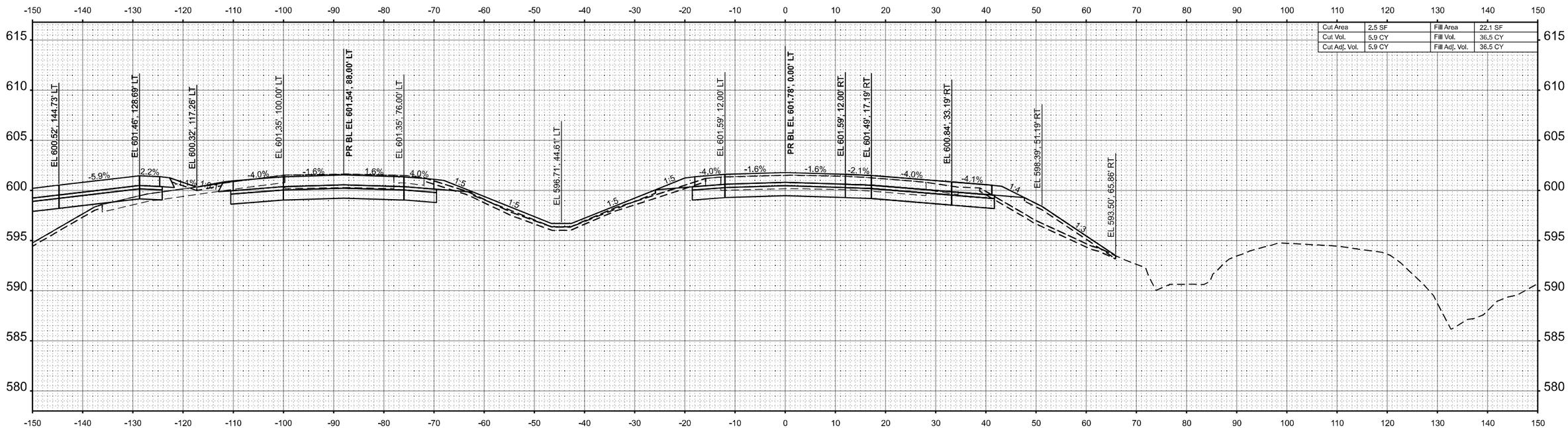

Cut Area	2.5 SF	Fill Area	22.1 SF
Cut Vol.	5.9 CY	Fill Vol.	36.5 CY
Cut Adj. Vol.	5.9 CY	Fill Adj. Vol.	36.5 CY

STA 1551+00.00

MODEL: XS_70_Eb_10_Scale = 1551+00.00 R2 [Sheet]
FILE NAME: pw://cmtengr-pw.bentley.com:cmt-connect-projects/Documents/IDOT/22004197-00/74893/CADD Data/Sheets/D774893-sht-xs_I-70eb.dgn

CMT
License No. 184-000613 ©Copyright CMT, Inc.

USER NAME = moverbey	DESIGNED - AJ	REVISED -	
	DRAWN - AJ	REVISED -	
PLOT SCALE = 0.16660000 ' / in.	CHECKED - MJO	REVISED -	
PLOT DATE = 10/14/2025	DATE - 10/16/2025	REVISED -	

STATE OF ILLINOIS
DEPARTMENT OF TRANSPORTATION

FAI ROUTE 70 - INTERSTATE 70
CROSS SECTIONS - I-70 EASTBOUND

SCALE: 1"=10' | SHEET 64 OF 90 SHEETS | STA. | TO STA.

F.A.I. RTE.	SECTION	COUNTY	TOTAL SHEETS	SHEET NO.
70	(25-1)R-BR	EFFINGHAM	747	508
		CONTRACT NO. 74893		
		ILLINOIS	FED. AID PROJECT	

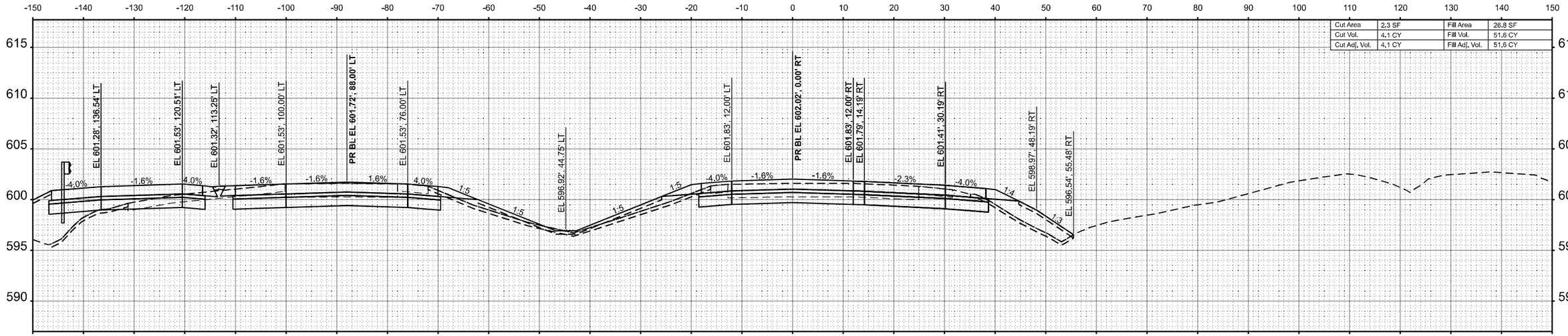

STA 1552+50.00

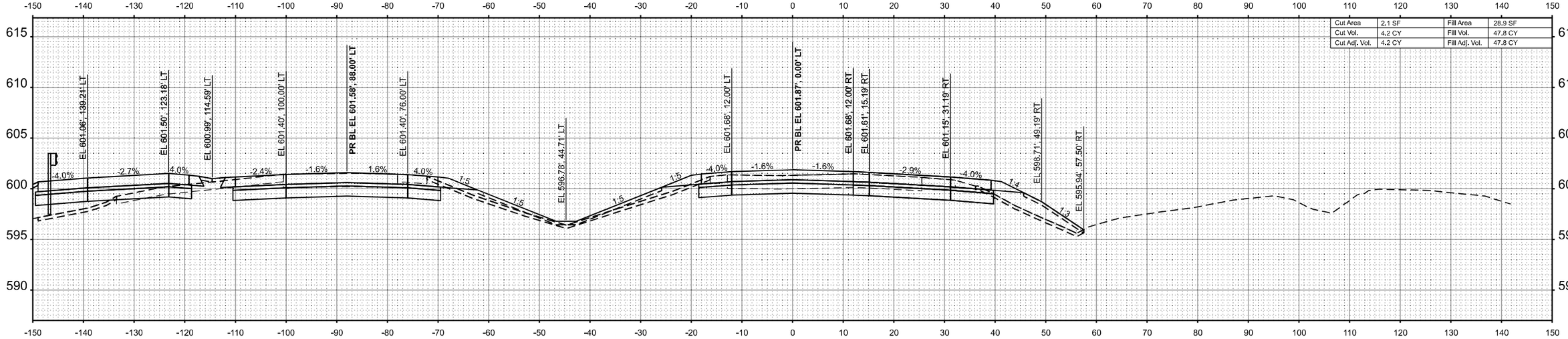

STA 1552+00.00

MODEL: XS_70_Eb_10_Scale = 1552+00.00 R2 [Sheet]
FILE NAME: pw://cmtengr-pw.bentley.com:cmt-connect-projects/Documents/IDOT/22004197-00/74893/CADD Data/Sheets/D774893-sht-xs_I-70eb.dgn

CMT
License No. 184-000613 © Copyright CMT, Inc.

USER NAME = moverbey	DESIGNED - AJ	REVISED -	
	DRAWN - AJ	REVISED -	
PLOT SCALE = 0.16660000 ' / in.	CHECKED - MJO	REVISED -	
PLOT DATE = 10/14/2025	DATE - 10/16/2025	REVISED -	

STATE OF ILLINOIS
DEPARTMENT OF TRANSPORTATION

FAI ROUTE 70 - INTERSTATE 70
CROSS SECTIONS - I-70 EASTBOUND

SCALE: 1"=10' | SHEET 65 OF 90 SHEETS | STA. | TO STA.

F.A.I. RTE.	SECTION	COUNTY	TOTAL SHEETS	SHEET NO.
70	(25-1)R-BR	EFFINGHAM	747	509
		CONTRACT NO. 74893		
		ILLINOIS	FED. AID PROJECT	

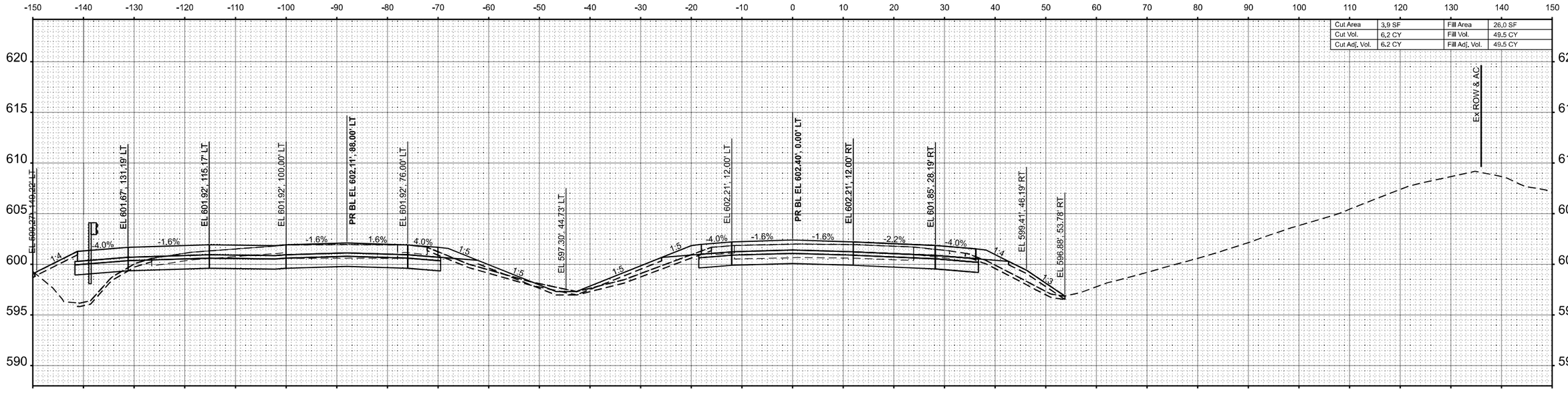

STA 1553+50.00

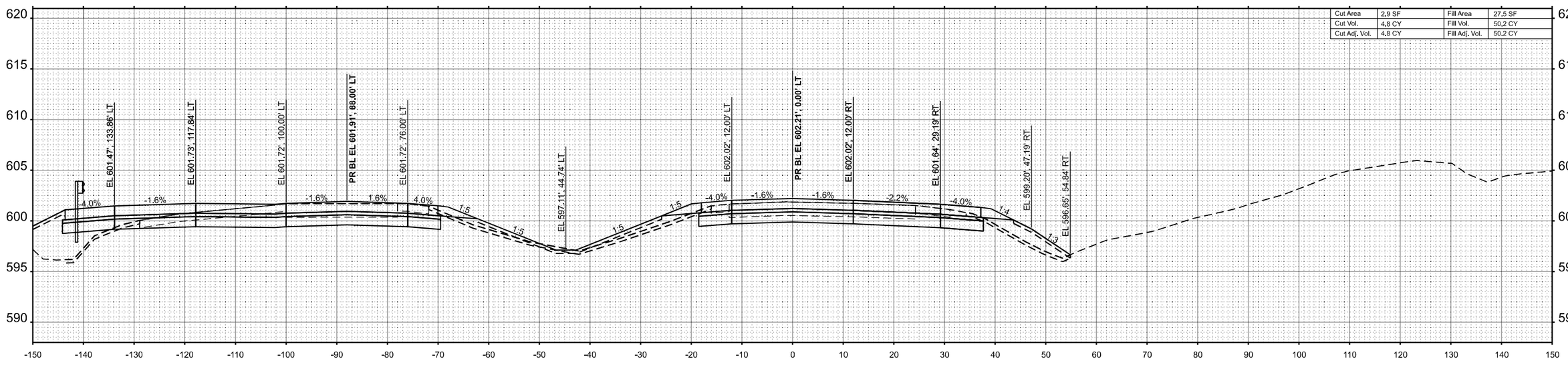

STA 1553+00.00

MODEL: XS_70_Eb_10_Scale = 1553+00.00 R2 [Sheet]
FILE NAME: pw://cmtengr-pw.bentley.com:cmt-connect-projects/Documents/IDOT/22004197-00/74893/CADD Data/Sheets/D774893-sht-xs_i-70eb.dgn

CMT License No. 184-000613 ©Copyright CMT, Inc.	USER NAME = moverbey	DESIGNED - AJ	REVISED -
		DRAWN - AJ	REVISED -
	PLOT SCALE = 0.16660000 ' / in.	CHECKED - MJO	REVISED -
	PLOT DATE = 10/14/2025	DATE - 10/16/2025	REVISED -

STATE OF ILLINOIS
DEPARTMENT OF TRANSPORTATION

FAI ROUTE 70 - INTERSTATE 70
CROSS SECTIONS - I-70 EASTBOUND

SCALE: 1"=10' | SHEET 66 OF 90 SHEETS | STA. | TO STA.

F.A.I. RTE.	SECTION	COUNTY	TOTAL SHEETS	SHEET NO.
70	(25-1)R-BR	EFFINGHAM	747	510
		CONTRACT NO. 74893		
		ILLINOIS	FED. AID PROJECT	

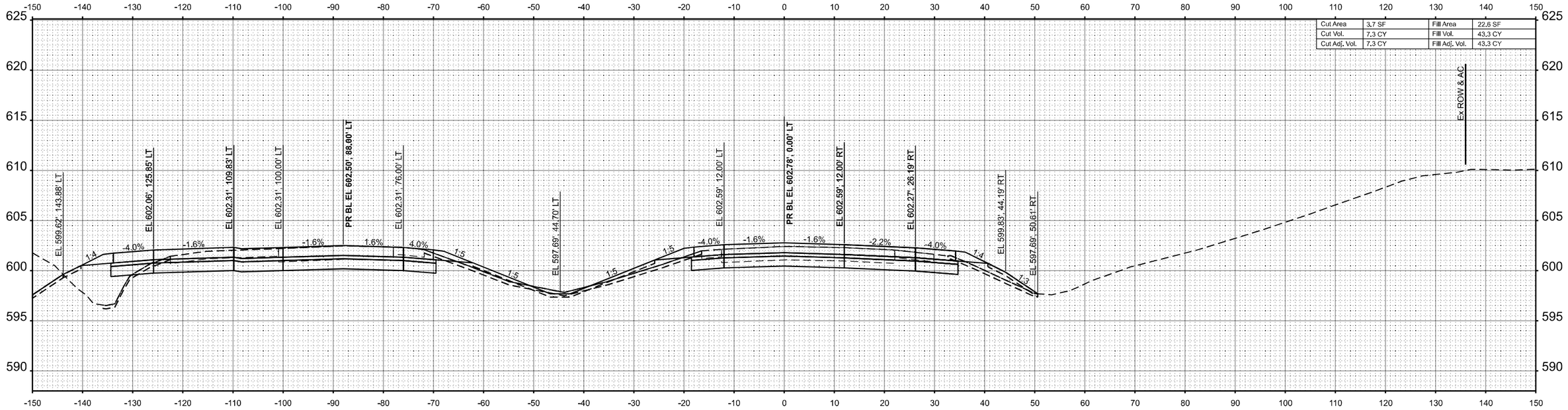

STA 1554+50.00

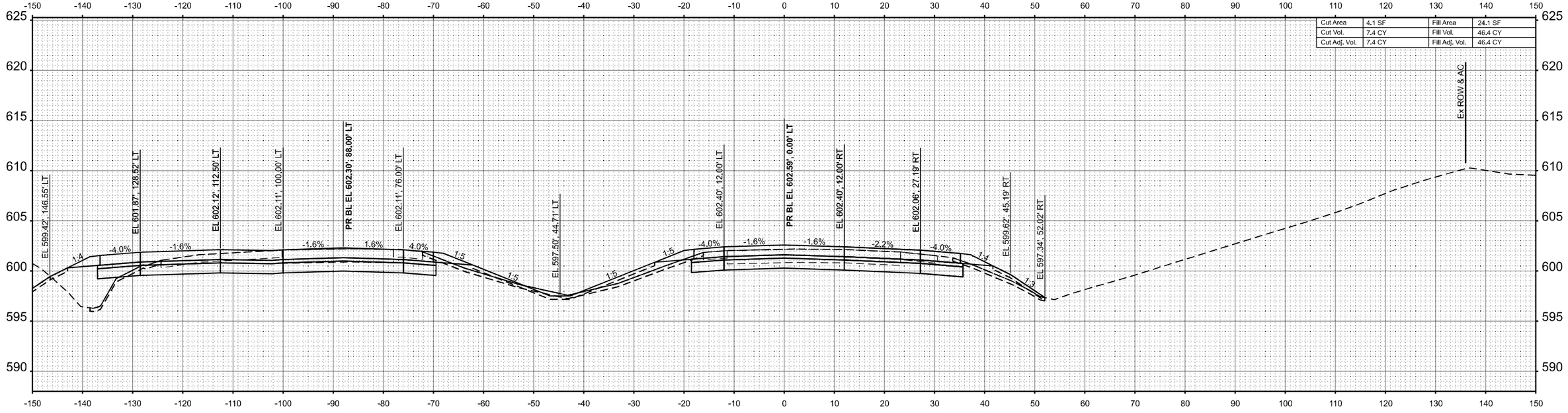

STA 1554+00.00

MODEL: XS_70_Eb_10_Scale = 1554+00.00 R2 [Sheet]
FILE NAME: pw://cmtengrpw.bentley.com:cmt-connect-projects/Documents/IDOT/22004197-00/74893/CADD Data/Sheets/D774893-sht-xs_I-70eb.dgn

CMT
License No. 184-000613 ©Copyright CMT, Inc.

USER NAME = moverbey	DESIGNED - AJ	REVISED -	
	DRAWN - AJ	REVISED -	
PLOT SCALE = 0.16660000 ' / in.	CHECKED - MJO	REVISED -	
PLOT DATE = 10/14/2025	DATE - 10/16/2025	REVISED -	

STATE OF ILLINOIS
DEPARTMENT OF TRANSPORTATION

FAI ROUTE 70 - INTERSTATE 70
CROSS SECTIONS - I-70 EASTBOUND

SCALE: 1"=10' | SHEET 67 OF 90 SHEETS | STA. TO STA.

F.A.I. RTE.	SECTION	COUNTY	TOTAL SHEETS	SHEET NO.
70	(25-1)R-BR	EFFINGHAM	747	511
		CONTRACT NO. 74893		
		ILLINOIS	FED. AID PROJECT	

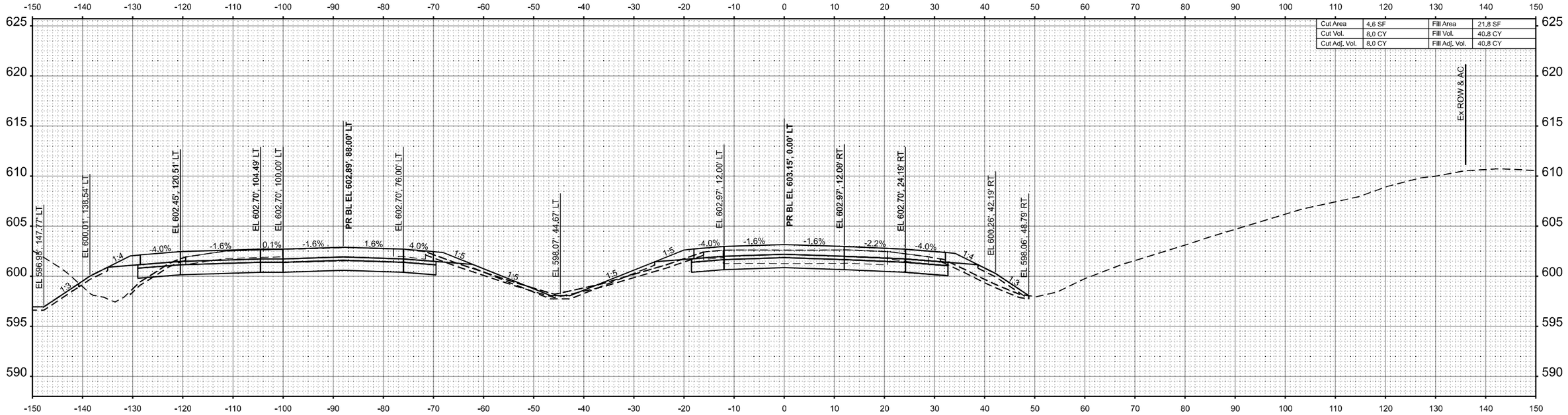

STA 1555+50.00

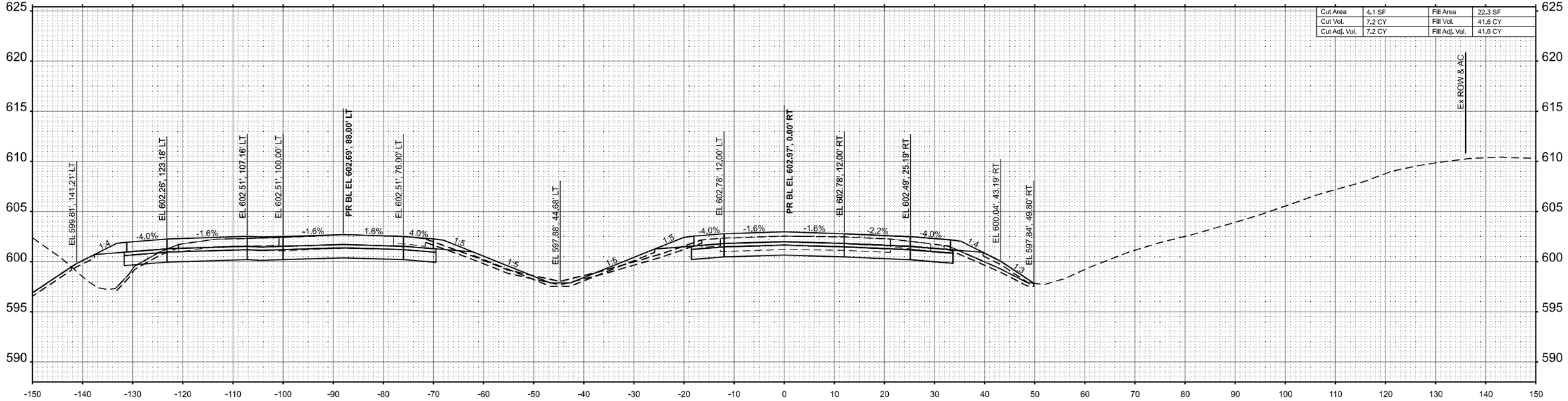

STA 1555+00.00

MODEL: XS_70_Fn_10_Scale - 1555+00.00 R2 [Sheet]
FILE NAME: pw:\\mmingow.bentley.com:mmingow-connect-bentleyDocuments\DOT\222004197\20074893\CADD Data\Sheets\D74893xsh\xs_I70wb.dgn

CMT
License No. 184-000613
© Copyright CMT, Inc.

USER NAME = moverbey	DESIGNED - AJ	REVISED -	
	DRAWN - AJ	REVISED -	
PLOT SCALE = 0.16660000 ' / In.	CHECKED - MJO	REVISED -	
PLOT DATE = 10/14/2025	DATE - 10/16/2025	REVISED -	

STATE OF ILLINOIS
DEPARTMENT OF TRANSPORTATION

FAI ROUTE 70 - INTERSTATE 70
CROSS SECTIONS - I-70 EASTBOUND

SCALE: 1"=10' | SHEET 68 OF 90 SHEETS | STA. | TO STA.

F.A.I. RTE.	SECTION	COUNTY	TOTAL SHEETS	SHEET NO.
70	(25-1)R-BR	EFFINGHAM	747	512
		CONTRACT NO. 74893		
	ILLINOIS	FED. AID PROJECT		

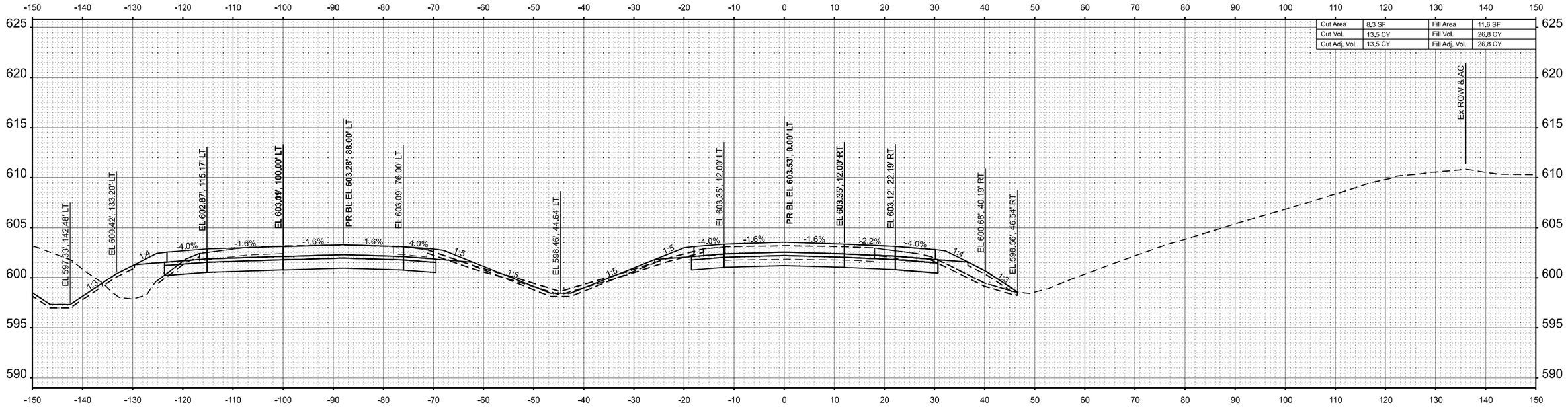

STA 1556+50.00

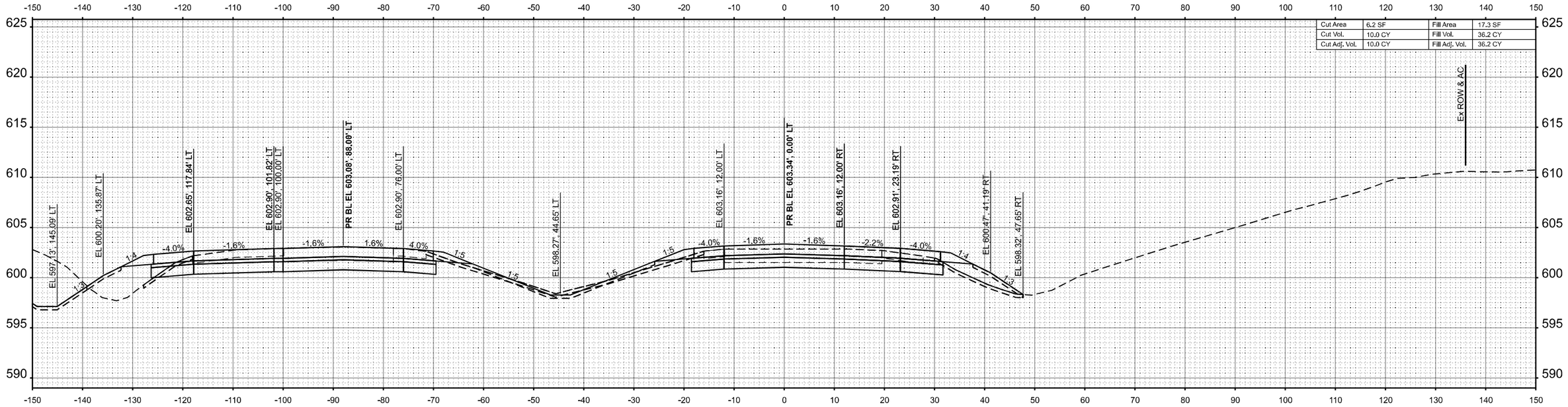

STA 1556+00.00

MODEL: XS_70_EI_10_Scale - 1556+00.00 R2 [Sheet]
FILE NAME: pw:\\mvpwbentley.com:mvpwbentley.com\Documents\EOT\222004197400\74893\CADD Data\Sheets\074893sht\xs_i70eb.dgn

CMT
License No. 184-000613
©Copyright CMT, Inc.

USER NAME = moverbey	DESIGNED - AJ	REVISED -	
	DRAWN - AJ	REVISED -	
PLOT SCALE = 0.16660000 ' / In.	CHECKED - MJO	REVISED -	
PLOT DATE = 10/14/2025	DATE - 10/16/2025	REVISED -	

STATE OF ILLINOIS
DEPARTMENT OF TRANSPORTATION

FAI ROUTE 70 - INTERSTATE 70
CROSS SECTIONS - I-70 EASTBOUND

SCALE: 1"=10' | SHEET 69 OF 90 SHEETS | STA. | TO STA.

F.A.I. RTE.	SECTION	COUNTY	TOTAL SHEETS	SHEET NO.
70	(25-1)R-8R	EFFINGHAM	747	513
		CONTRACT NO. 74893		
	ILLINOIS	FED. AID PROJECT		

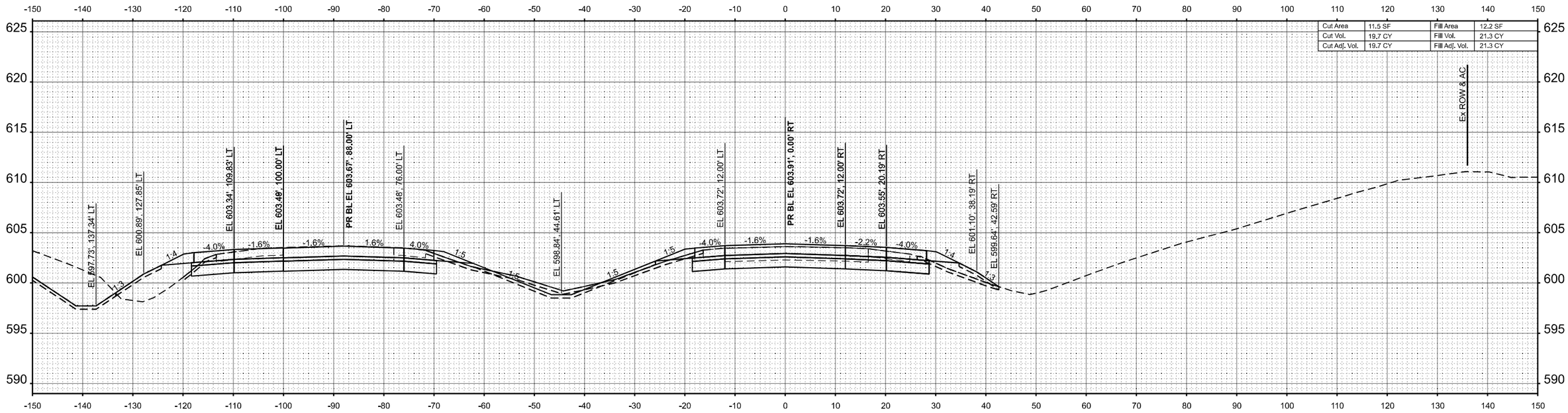

STA 1557+50.00

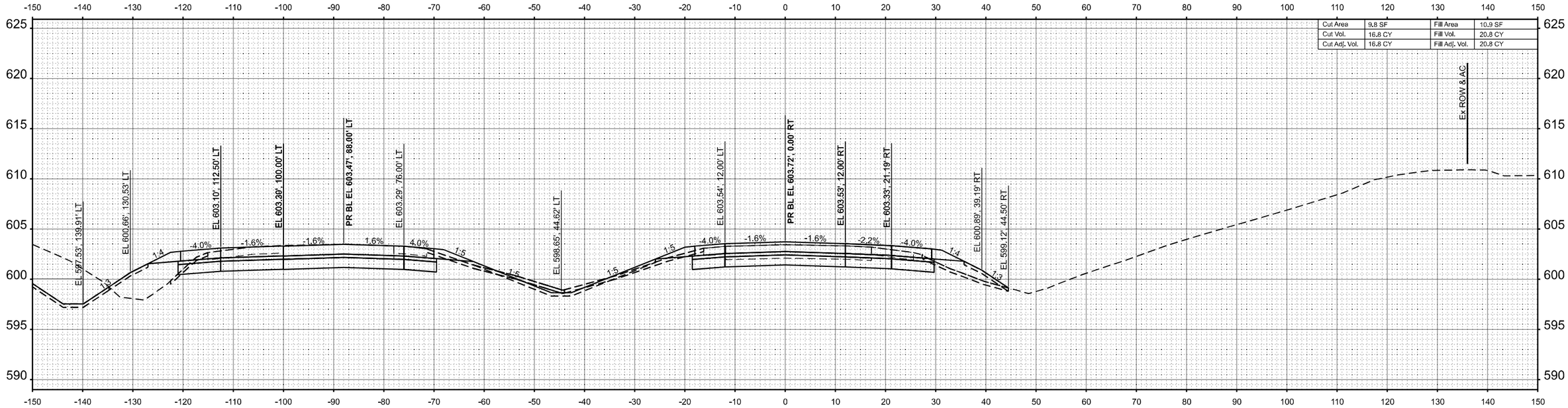

STA 1557+00.00

MODEL: XS_70_Eb_10_Scale = 1557+00.00 R2 [Sheet]
FILE NAME: pw://cmiengineering.bentley.com:cmi-connect-projects/Documents/IDOT/22004197-00/74893/CADD Data/Sheets/D774893-sht-xs_I-70eb.dgn

CMT	USER NAME = moverbey	DESIGNED - AJ	REVISED -
		DRAWN - AJ	REVISED -
	PLOT SCALE = 0.16660000 ' / in.	CHECKED - MJO	REVISED -
License No. 184-000613 © Copyright CMT, Inc.	PLOT DATE = 10/14/2025	DATE - 10/16/2025	REVISED -

STATE OF ILLINOIS
DEPARTMENT OF TRANSPORTATION

FAI ROUTE 70 - INTERSTATE 70
CROSS SECTIONS - I-70 EASTBOUND

SCALE: 1"=10' | SHEET 70 OF 90 SHEETS | STA. | TO STA.

F.A.I. RTE.	SECTION	COUNTY	TOTAL SHEETS	SHEET NO.
70	(25-1)R-BR	EFFINGHAM	747	514
		CONTRACT NO. 74893		
		ILLINOIS	FED. AID PROJECT	

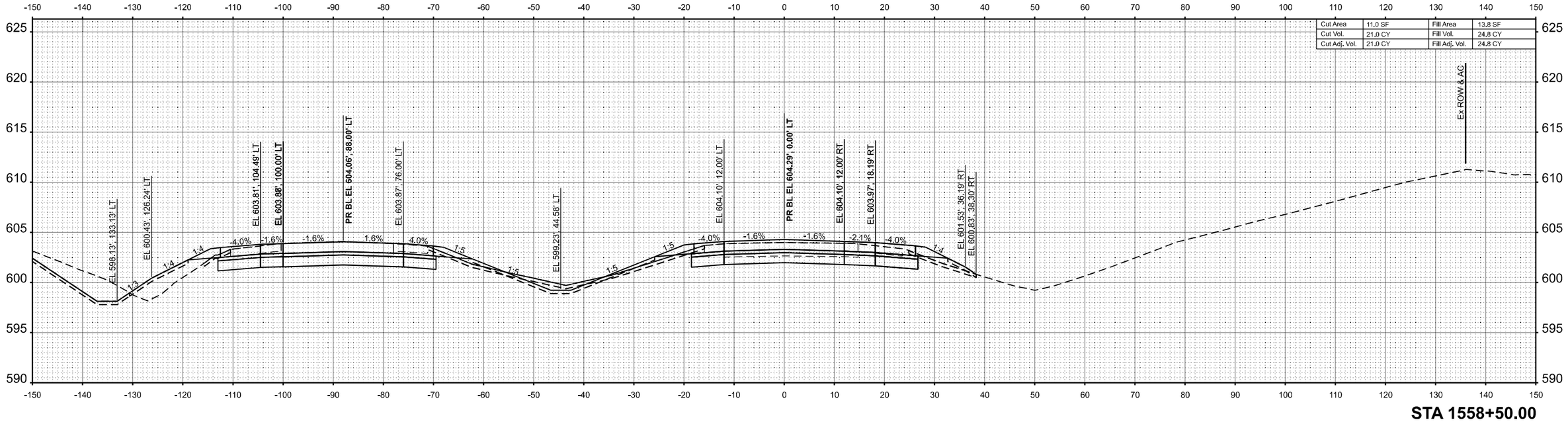

STA 1558+50.00

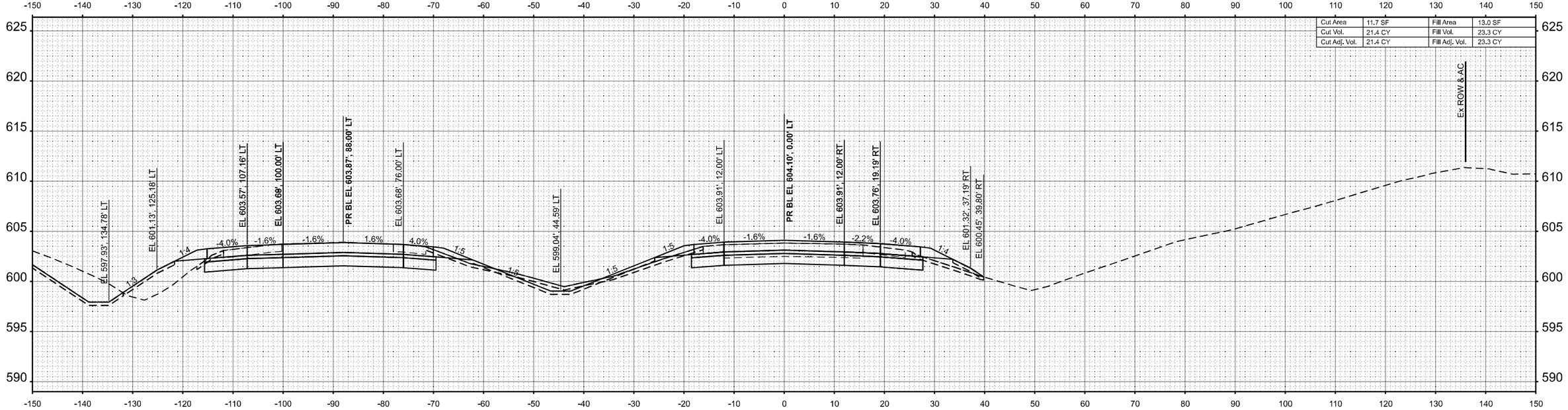

STA 1558+00.00

MODEL: XS_70_Eb_10_Scale - 1558+00.00 R2 [Sheet]
FILE NAME: pw://cmtengr-pw.bentley.com:cmt-connect-projects/Documents/IDOT/22004197-00/74893/CADD Data/Sheets/D774893-sht-xs_I-70eb.dgn

CMT
License No. 184-000613 ©Copyright CMT, Inc.

USER NAME = moverbey	DESIGNED - AJ	REVISED -	
	DRAWN - AJ	REVISED -	
PLOT SCALE = 0.16660000 ' / in.	CHECKED - MJO	REVISED -	
PLOT DATE = 10/14/2025	DATE - 10/16/2025	REVISED -	

STATE OF ILLINOIS
DEPARTMENT OF TRANSPORTATION

FAI ROUTE 70 - INTERSTATE 70
CROSS SECTIONS - I-70 EASTBOUND

SCALE: 1"=10' | SHEET 71 OF 90 SHEETS | STA. | TO STA.

F.A.I. RTE.	SECTION	COUNTY	TOTAL SHEETS	SHEET NO.
70	(25-1)R-BR	EFFINGHAM	747	515
		CONTRACT NO. 74893		
		ILLINOIS	FED. AID PROJECT	

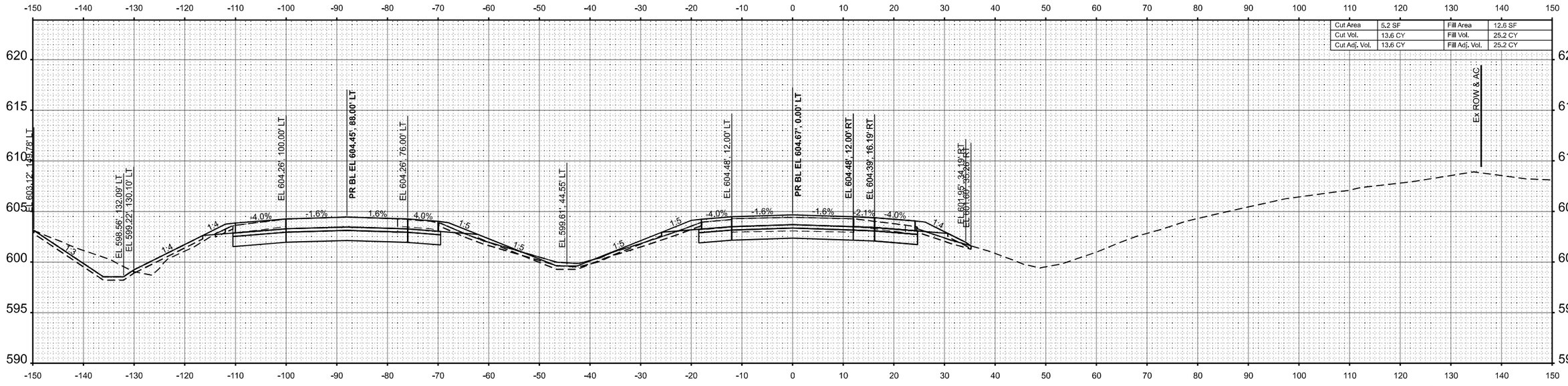

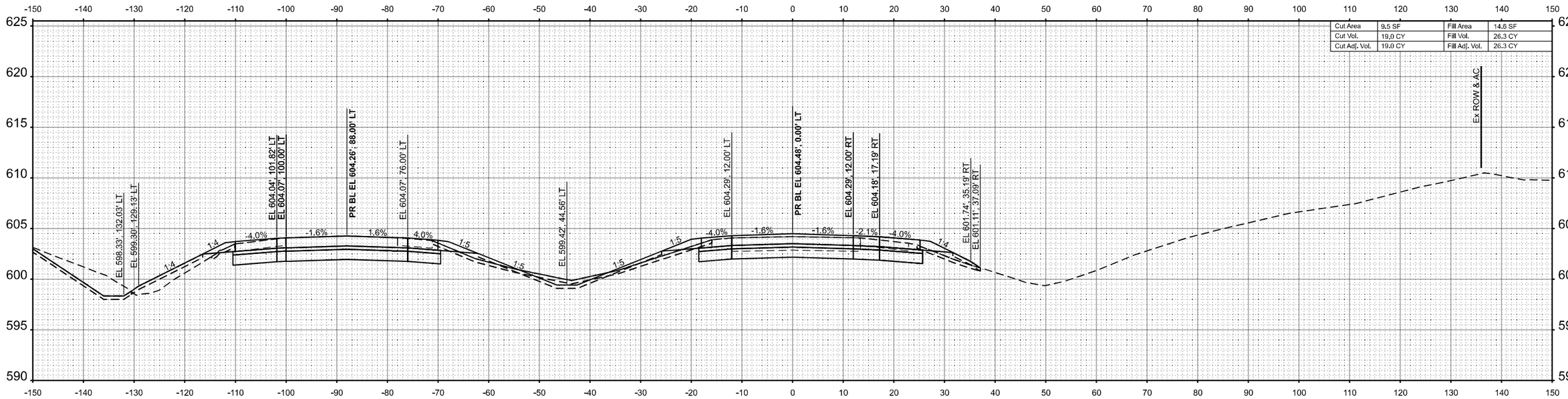

MODEL: XS_70_Fn_10_Scale - 1559+00.00 R2 [Sheet]
FILE NAME: pw://cmengnow.bentley.com:cmeConnect-Server@Projects/Documents/DOT22004197/20074893/CADD Data/Sheets/D7748Gxsh/xs_I70etc.dgn

CMT
License No. 184-000613
© Copyright CMT, Inc.

USER NAME = moverbey	DESIGNED - AJ	REVISED -	
	DRAWN - AJ	REVISED -	
PLOT SCALE = 0.16660000 ' / In.	CHECKED - MJO	REVISED -	
PLOT DATE = 10/14/2025	DATE - 10/16/2025	REVISED -	

STATE OF ILLINOIS
DEPARTMENT OF TRANSPORTATION

FAI ROUTE 70 - INTERSTATE 70
CROSS SECTIONS - I-70 EASTBOUND

SCALE: 1"=10' | SHEET 72 OF 90 SHEETS | STA. | TO STA.

F.A.I. RTE.	SECTION	COUNTY	TOTAL SHEETS	SHEET NO.
70	(25-1)R-BR	EFFINGHAM	747	516
		CONTRACT NO. 74893		
	ILLINOIS	FED. AID PROJECT		

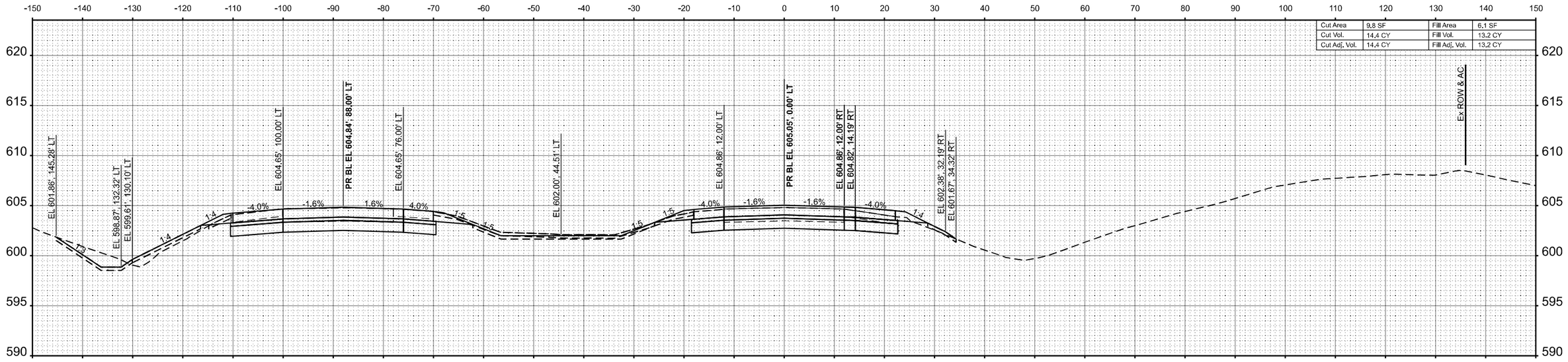

STA 1560+50.00

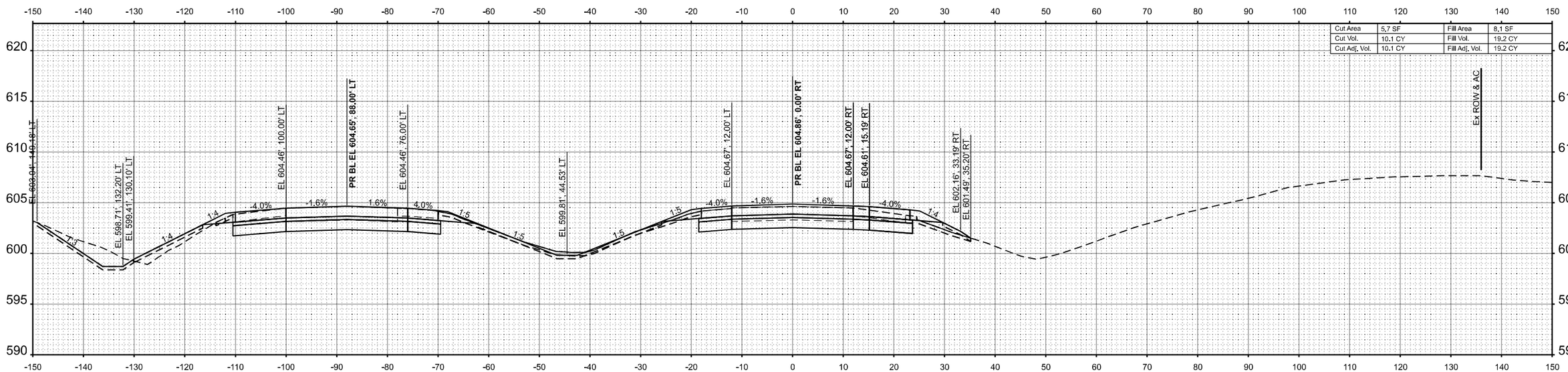

STA 1560+00.00

MODEL: XS_70_Eb_10_Scale - 1560+00.00 R2 [Sheet]
FILE NAME: pw://cmtengr-pw.bentley.com:cmt-connect-projects/Documents/IDOT/22004197-00/74893/CADD Data/Sheets/D774893-sht-xs_I-70eb.dgn

CMT
License No. 184-000613 © Copyright CMT, Inc.

USER NAME = moverbey	DESIGNED - AJ	REVISED -	
	DRAWN - AJ	REVISED -	
PLOT SCALE = 0.16660000 ' / in.	CHECKED - MJO	REVISED -	
PLOT DATE = 10/14/2025	DATE - 10/16/2025	REVISED -	

STATE OF ILLINOIS
DEPARTMENT OF TRANSPORTATION

FAI ROUTE 70 - INTERSTATE 70
CROSS SECTIONS - I-70 EASTBOUND

SCALE: 1"=10' | SHEET 73 OF 90 SHEETS | STA. | TO STA.

F.A.I. RTE.	SECTION	COUNTY	TOTAL SHEETS	SHEET NO.
70	(25-1)R-BR	EFFINGHAM	747	517
		CONTRACT NO. 74893		
		ILLINOIS	FED. AID PROJECT	

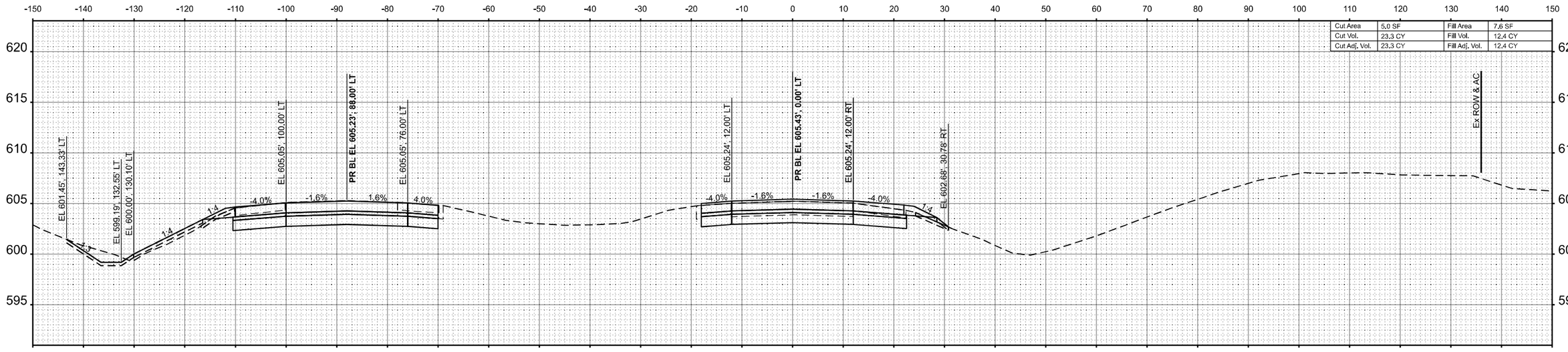

STA 1561+50.00

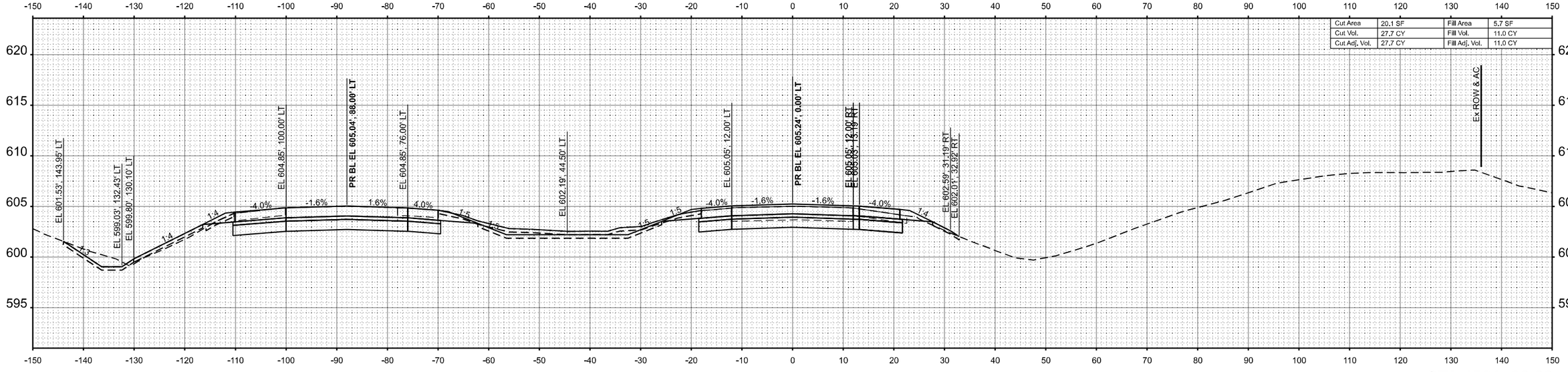

STA 1561+00.00

MODEL: XS_70_Fl_10_Scale - 1561+00.00 R2 [Sheet]
FILE NAME: pw:\\mlengnpw.bentley.com:mlengnpw-connect-pw\Documents\DOT\22004197\20074893\CADD Data\Sheets\D74893xsh\xs_I70etb.dgn

CMT
License No. 184-000613 © Copyright CMT, Inc.

USER NAME = moverbey	DESIGNED - AJ	REVISED -	
	DRAWN - AJ	REVISED -	
PLOT SCALE = 0.16660000 ' / In.	CHECKED - MJO	REVISED -	
PLOT DATE = 10/14/2025	DATE - 10/16/2025	REVISED -	

STATE OF ILLINOIS
DEPARTMENT OF TRANSPORTATION

FAI ROUTE 70 - INTERSTATE 70
CROSS SECTIONS - I-70 EASTBOUND

SCALE: 1"=10' | SHEET 74 OF 90 SHEETS | STA. | TO STA.

F.A.I. RTE.	SECTION	COUNTY	TOTAL SHEETS	SHEET NO.
70	(25-1)R-BR	EFFINGHAM	747	518
		CONTRACT NO. 74893		
	ILLINOIS FED. AID PROJECT			

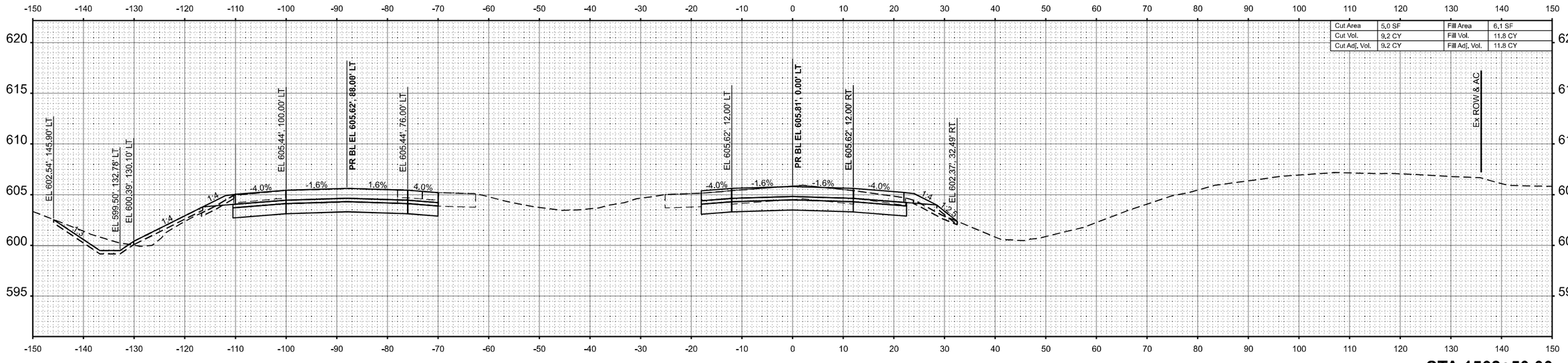

STA 1562+50.00

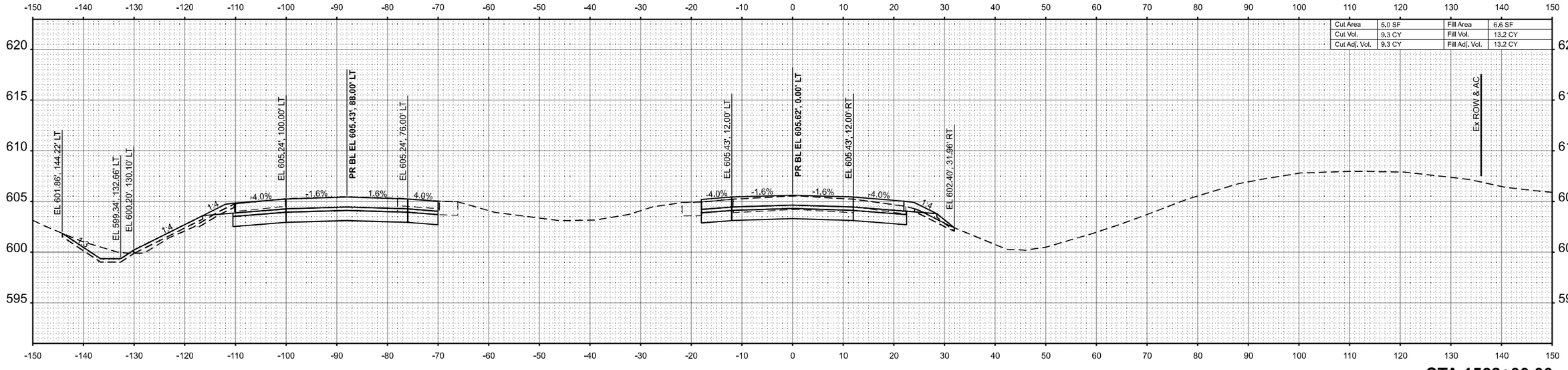

STA 1562+00.00

MODEL: XS_70_Eb_10_Scale - 1562+00.00 R2 [Sheet]
FILE NAME: pw://contang-pw.bentley.com:contang-connect-projects/Documents/IDOT/220041970-40/74893/CADD Data/Sheets/D774893-sht-xs_I-70eb.dgn

CMT
License No. 184-000613
©Copyright CMT, Inc.

USER NAME = moverbey	DESIGNED - AJ	REVISED -	
	DRAWN - AJ	REVISED -	
PLOT SCALE = 0.16660000 ' / In.	CHECKED - MJO	REVISED -	
PLOT DATE = 10/14/2025	DATE - 10/16/2025	REVISED -	

STATE OF ILLINOIS
DEPARTMENT OF TRANSPORTATION

FAI ROUTE 70 - INTERSTATE 70
CROSS SECTIONS - I-70 EASTBOUND

SCALE: 1"=10' | SHEET 75 OF 90 SHEETS | STA. | TO STA.

F.A.I. RTE.	SECTION	COUNTY	TOTAL SHEETS	SHEET NO.
70	(25-1)R-BR	EFFINGHAM	747	519
		CONTRACT NO. 74893		
	ILLINOIS	FED. AID PROJECT		

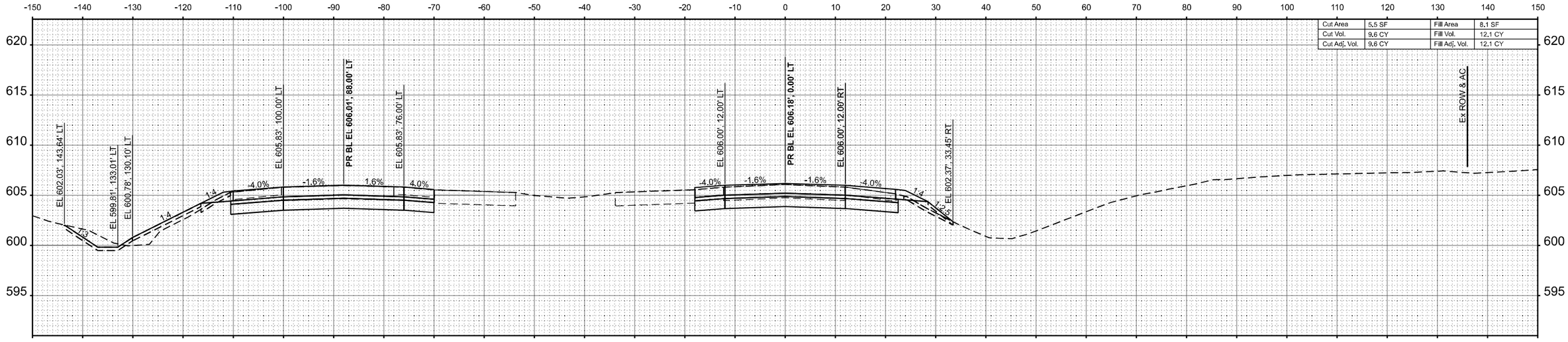

STA 1563+50.00

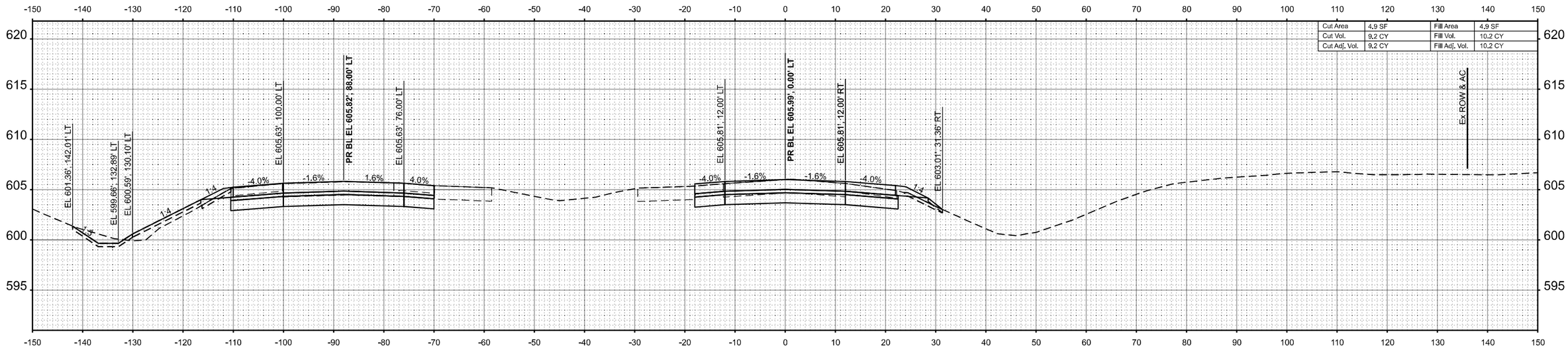

STA 1563+00.00

MODEL: XS_70_Fin_10_Scale - 1563+00.00 R2 [Sheet]
FILE NAME: pw://cmtengrgw.bentley.com:cmtconnect-conn/Documents/IDOT/222004197/20074893/CADD Data/Sheets/D7748Gxsh/xs_I70eb.dgn

CMT
License No. 184-000613
© Copyright CMT, Inc.

USER NAME = moverbey	DESIGNED - AJ	REVISED -	
	DRAWN - AJ	REVISED -	
PLOT SCALE = 0.16660000 ' / In.	CHECKED - MJO	REVISED -	
PLOT DATE = 10/14/2025	DATE - 10/16/2025	REVISED -	

STATE OF ILLINOIS
DEPARTMENT OF TRANSPORTATION

FAI ROUTE 70 - INTERSTATE 70
CROSS SECTIONS - I-70 EASTBOUND

SCALE: 1"=10' | SHEET 76 OF 90 SHEETS | STA. | TO STA.

F.A.I. RTE.	SECTION	COUNTY	TOTAL SHEETS	SHEET NO.
70	(25-1)R-BR	EFFINGHAM	747	520
		CONTRACT NO. 74893		
	ILLINOIS	FED. AID PROJECT		

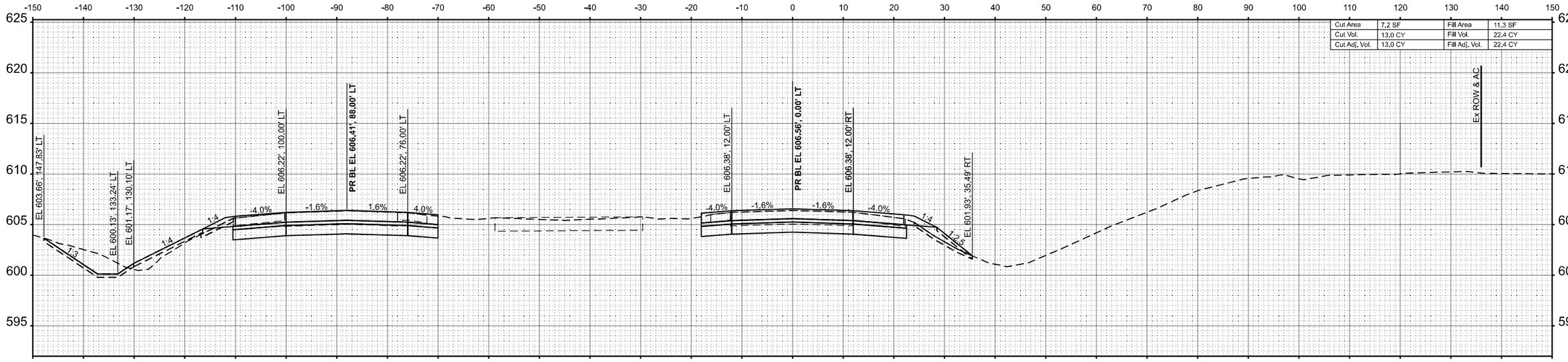

STA 1564+50.00

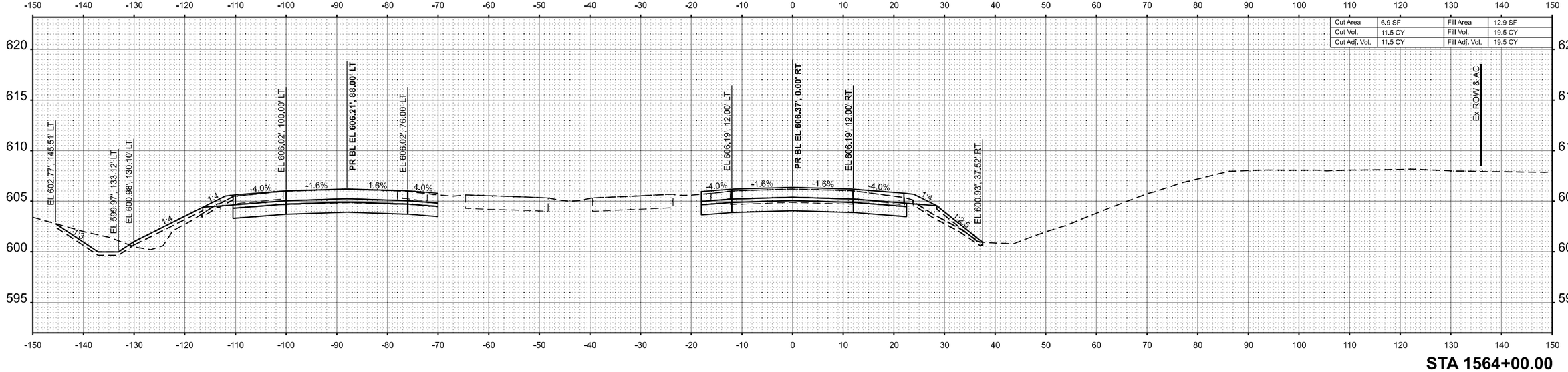

STA 1564+00.00

MODEL: XS_70_ES_10_Scale - 1564+00.00 R2 [Sheet]
FILE NAME: pw:\\contengpw.bentley.com:contengdms\projects\Documents\IDOT\220041974\0\74893\CADD Data\Sheets\D774893sht_hwa_k70ets.dgn

CMT
License No. 184-000613
©Copyright CMT, Inc.

USER NAME = moverbey	DESIGNED - AJ	REVISED -	
	DRAWN - AJ	REVISED -	
PLOT SCALE = 0.16660000 ' / In.	CHECKED - MJO	REVISED -	
PLOT DATE = 10/14/2025	DATE - 10/16/2025	REVISED -	

STATE OF ILLINOIS
DEPARTMENT OF TRANSPORTATION

FAI ROUTE 70 - INTERSTATE 70
CROSS SECTIONS - I-70 EASTBOUND

SCALE: 1"=10' | SHEET 77 OF 90 SHEETS | STA. | TO STA.

F.A.I. RTE.	SECTION	COUNTY	TOTAL SHEETS	SHEET NO.
70	(25-1)R-BR	EFFINGHAM	747	521
		CONTRACT NO. 74893		
	ILLINOIS FED. AID PROJECT			

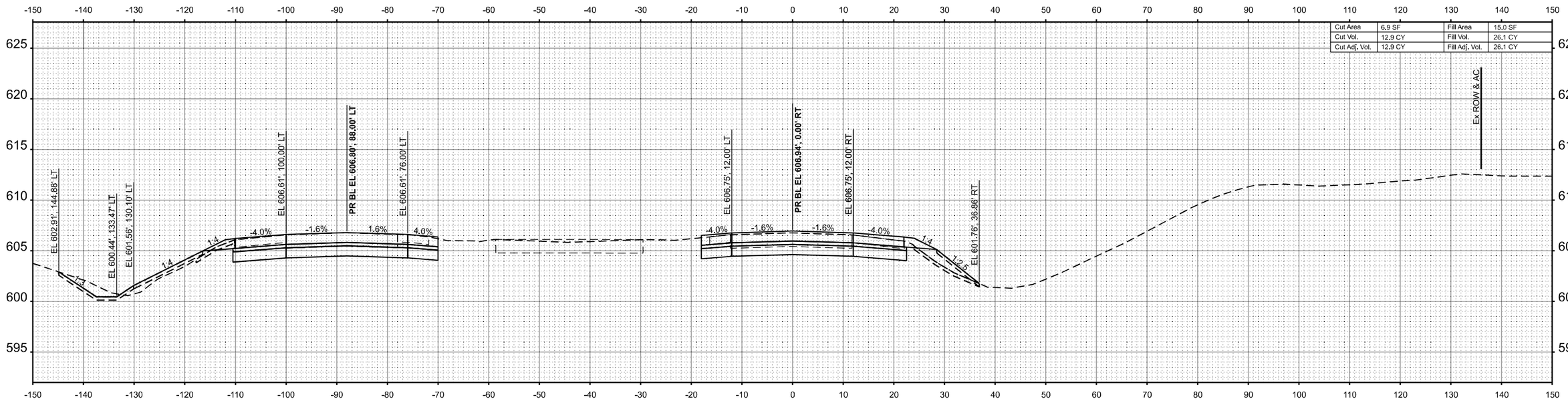

Cut Area	6.9 SF	Fill Area	15.0 SF
Cut Vol.	12.9 CY	Fill Vol.	26.1 CY
Cut Adj. Vol.	12.9 CY	Fill Adj. Vol.	26.1 CY

STA 1565+50.00

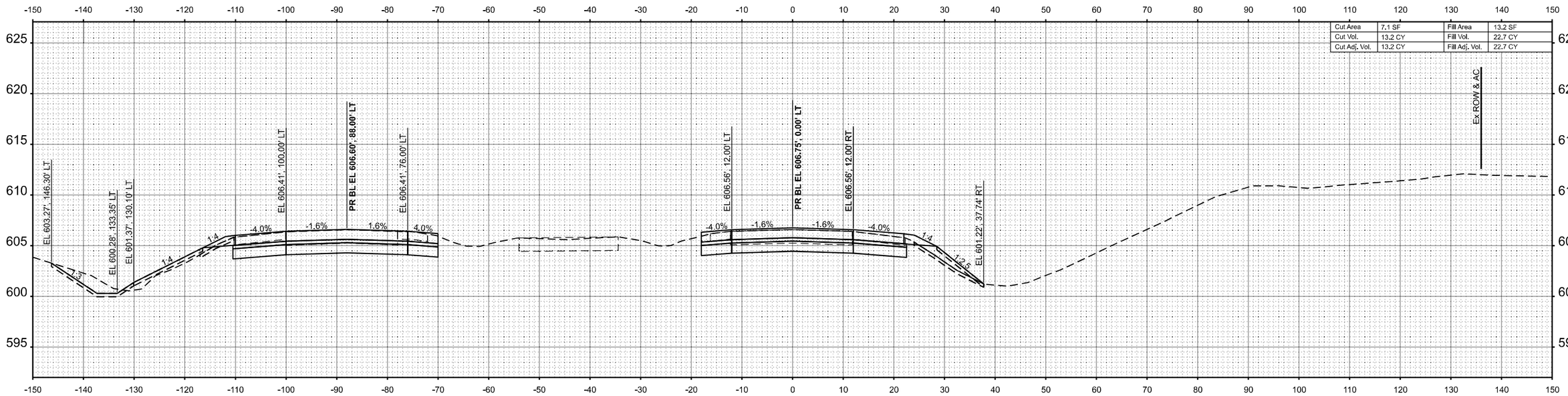

Cut Area	7.1 SF	Fill Area	13.2 SF
Cut Vol.	13.2 CY	Fill Vol.	22.7 CY
Cut Adj. Vol.	13.2 CY	Fill Adj. Vol.	22.7 CY

STA 1565+00.00

MODEL: XS_70_Eb_10_Scale - 1565+00.00 R2 [Sheet]
FILE NAME: pw://cmtengrpw.bentley.com:cmt-connect-projects/Documents/IDOT/22004197-00/74893/CADD Data/Sheets/D774893-sht-xs_i-70eb.dgn

CMT
License No. 184-000613 ©Copyright CMT, Inc.

USER NAME = moverbey	DESIGNED - AJ	REVISED -	
	DRAWN - AJ	REVISED -	
PLOT SCALE = 0.16660000 ' / in.	CHECKED - MJO	REVISED -	
PLOT DATE = 10/14/2025	DATE - 10/16/2025	REVISED -	

STATE OF ILLINOIS
DEPARTMENT OF TRANSPORTATION

FAI ROUTE 70 - INTERSTATE 70
CROSS SECTIONS - I-70 EASTBOUND

SCALE: 1"=10' | SHEET 78 OF 90 SHEETS | STA. | TO STA.

F.A.I. RTE.	SECTION	COUNTY	TOTAL SHEETS	SHEET NO.
70	(25-1)R-BR	EFFINGHAM	747	522
		CONTRACT NO. 74893		
		ILLINOIS	FED. AID PROJECT	

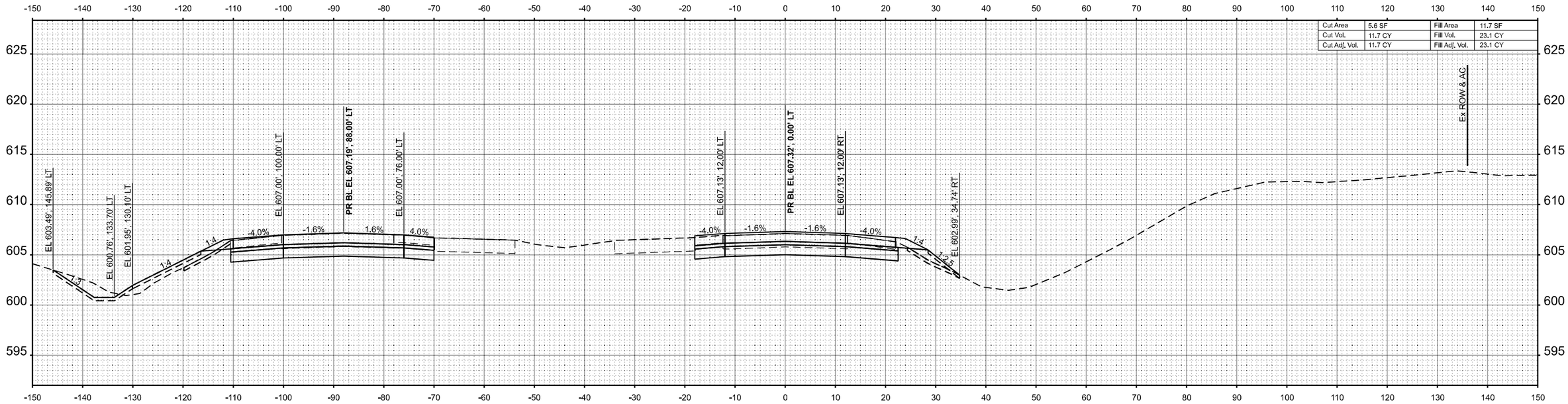

STA 1566+50.00

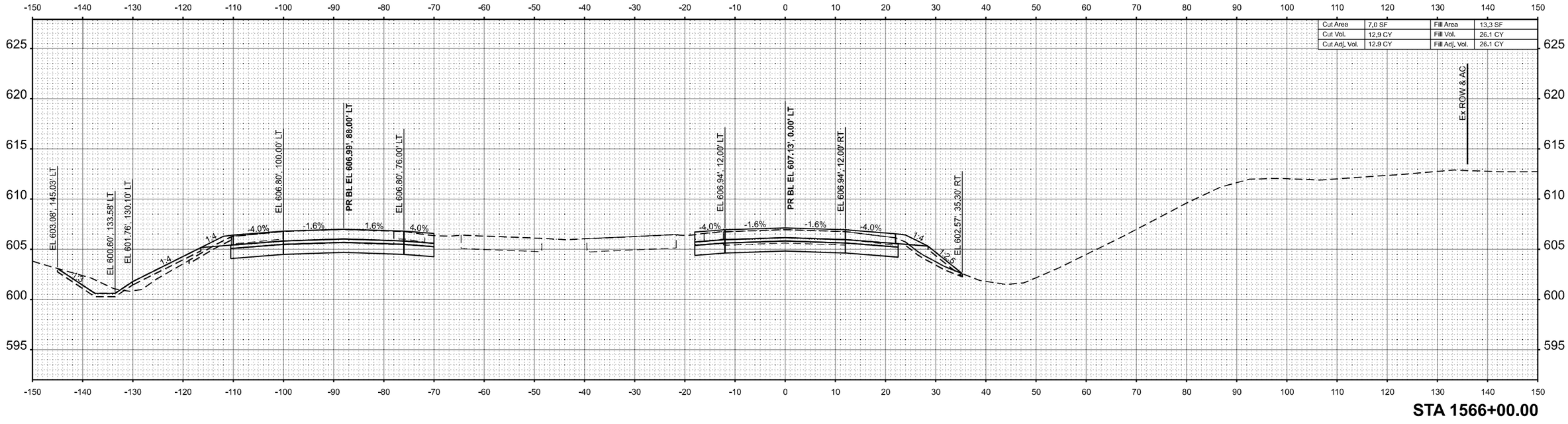

STA 1566+00.00

MODEL: XS_70_Eb_10_Scale = 1566+00.00 R2 [Sheet]
FILE NAME: pw://cmtengp-pw.bentley.com:cmt-connect-projects/Documents/IDOT/22004197-00/74893/CADD Data/Sheets/D774893-sht-xs_i-70eb.dgn

CMT
License No. 184-000613 © Copyright CMT, Inc.

USER NAME = moverbey	DESIGNED - AJ	REVISED -	
	DRAWN - AJ	REVISED -	
PLOT SCALE = 0.16660000 ' / in.	CHECKED - MJO	REVISED -	
PLOT DATE = 10/14/2025	DATE - 10/16/2025	REVISED -	

STATE OF ILLINOIS
DEPARTMENT OF TRANSPORTATION

FAI ROUTE 70 - INTERSTATE 70
CROSS SECTIONS - I-70 EASTBOUND

SCALE: 1"=10' | SHEET 79 OF 90 SHEETS | STA. | TO STA.

F.A.I. RTE.	SECTION	COUNTY	TOTAL SHEETS	SHEET NO.
70	(25-1)R-BR	EFFINGHAM	747	523
		CONTRACT NO. 74893		
		ILLINOIS	FED. AID PROJECT	

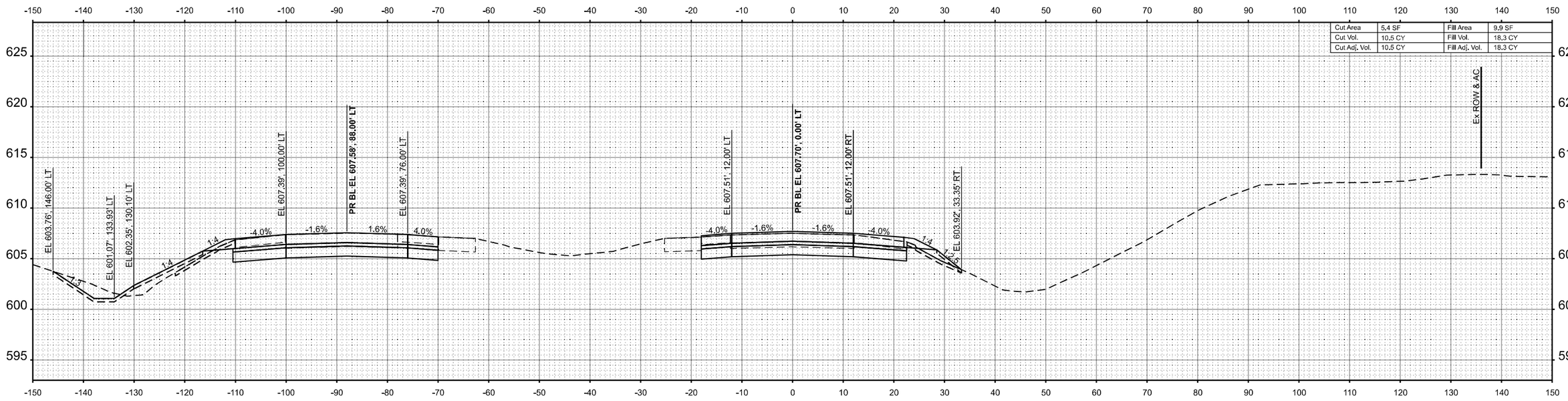

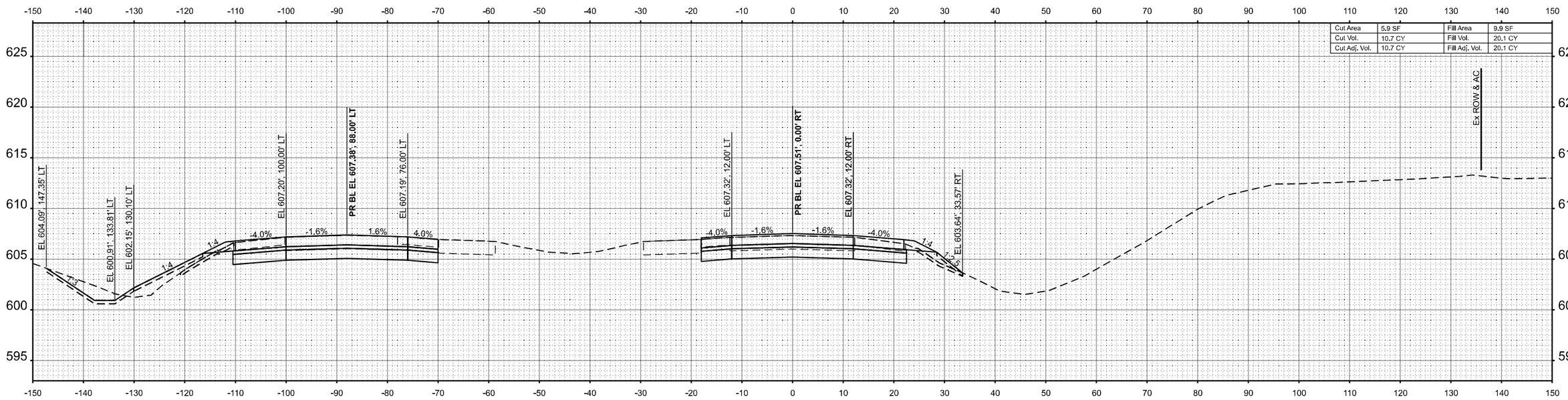

MODEL: XS_70_Fn_10_Scale - 1567+00.00 R2 [Sheet]
FILE NAME: pw:\\mmingow.bentley.com:mmcconnell-benglects\Documents\IDOT\22004197\D074893\CADD Data\Sheets\D74893xsHwys_I70WB.dgn

CMT
License No. 184-000613
© Copyright CMT, Inc.

USER NAME = moverbey	DESIGNED - AJ	REVISED -	
	DRAWN - AJ	REVISED -	
PLOT SCALE = 0.16660000 ' / In.	CHECKED - MJO	REVISED -	
PLOT DATE = 10/14/2025	DATE - 10/16/2025	REVISED -	

STATE OF ILLINOIS
DEPARTMENT OF TRANSPORTATION

FAI ROUTE 70 - INTERSTATE 70
CROSS SECTIONS - I-70 EASTBOUND

SCALE: 1"=10' | SHEET 80 OF 90 SHEETS | STA. | TO STA.

F.A.I. RTE.	SECTION	COUNTY	TOTAL SHEETS	SHEET NO.
70	(25-1)R-BR	EFFINGHAM	747	524
		CONTRACT NO. 74893		
	ILLINOIS	FED. AID PROJECT		

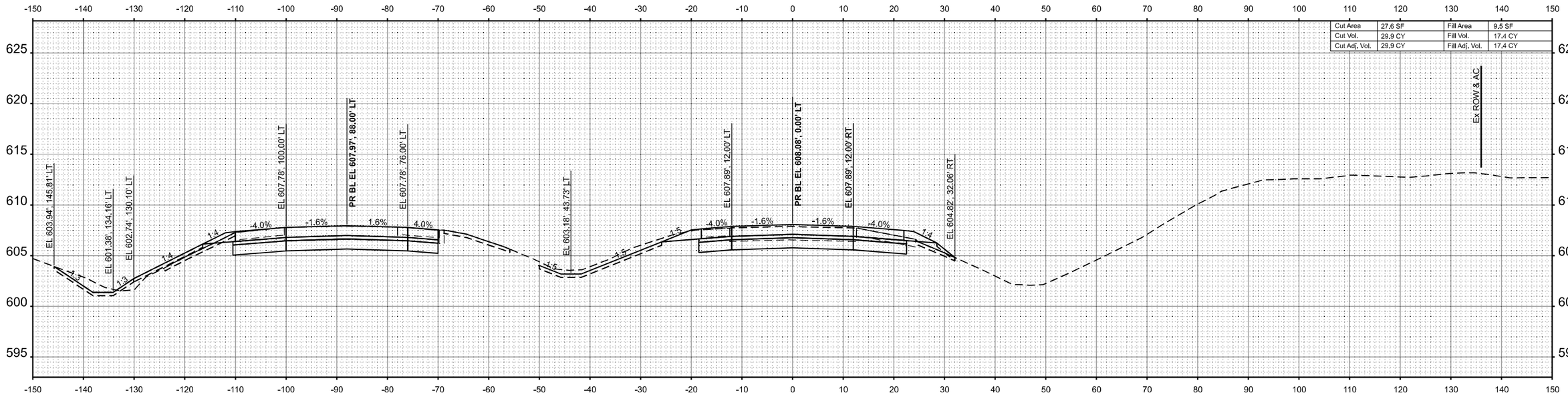

STA 1568+50.00

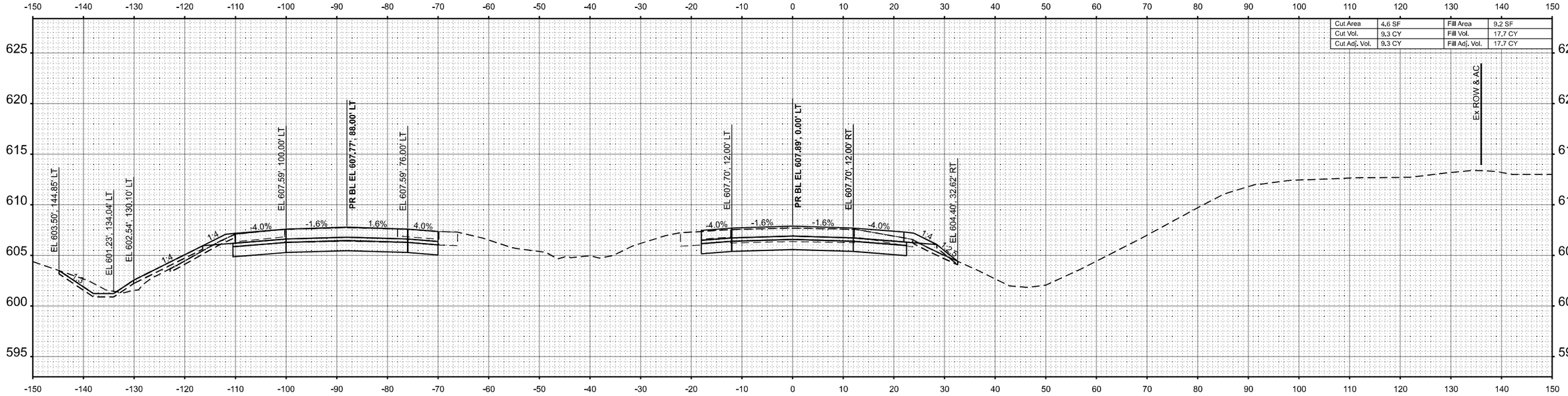

STA 1568+00.00

MODEL: XS_70_Eb_10_Scale = 1568+00.00 R2 [Sheet]
FILE NAME: pw://cmtengrpw.bentley.com:cmt-connect-projects/Documents/IDOT/22004197-00/74893/CADD Data/Sheets/D774893-sht-xs_I-70eb.dgn

CMT	USER NAME = moverbey	DESIGNED - AJ	REVISED -
		DRAWN - AJ	REVISED -
	PLOT SCALE = 0.16660000 ' / in.	CHECKED - MJO	REVISED -
License No. 184-000613 © Copyright CMT, Inc.	PLOT DATE = 10/14/2025	DATE - 10/16/2025	REVISED -

STATE OF ILLINOIS
DEPARTMENT OF TRANSPORTATION

FAI ROUTE 70 - INTERSTATE 70
CROSS SECTIONS - I-70 EASTBOUND

SCALE: 1"=10' | SHEET 81 OF 90 SHEETS | STA. | TO STA.

F.A.I. RTE.	SECTION	COUNTY	TOTAL SHEETS	SHEET NO.
70	(25-1)R-BR	EFFINGHAM	747	525
		CONTRACT NO. 74893		
		ILLINOIS	FED. AID PROJECT	

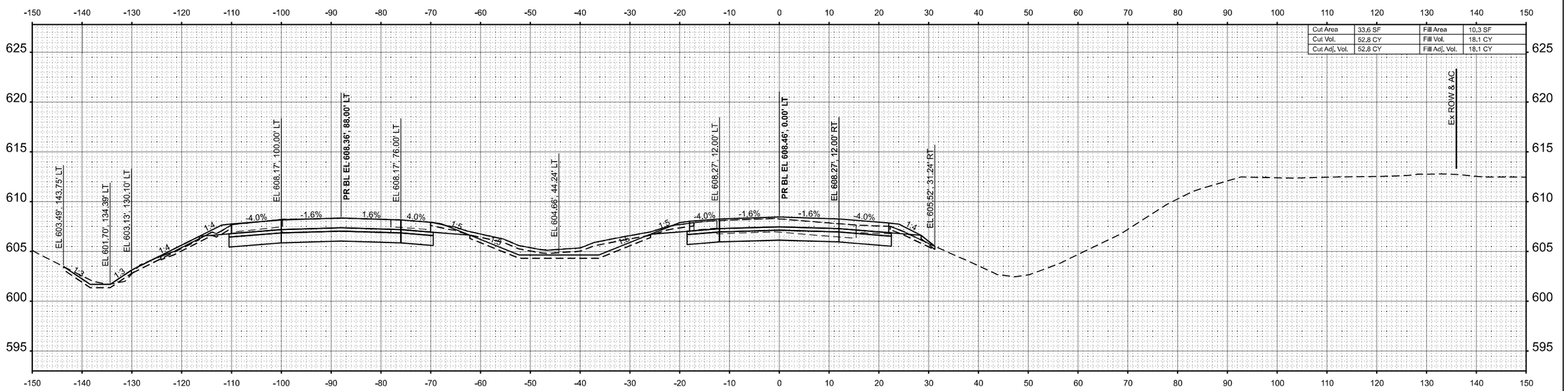

STA 1569+50.00

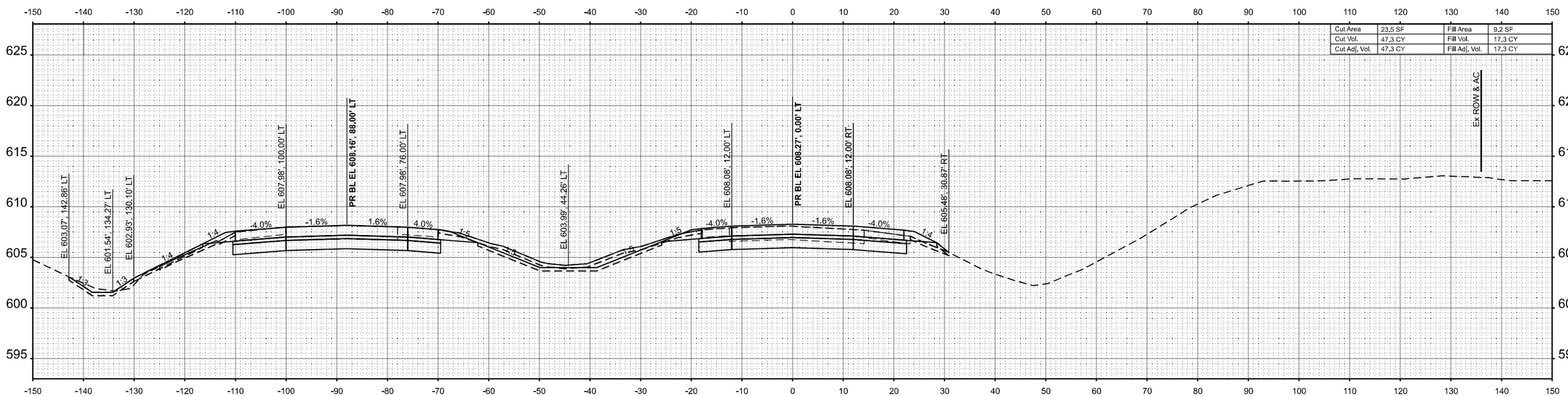

STA 1569+00.00

MODEL: XS_70_Eb_10_Scale = 1569+00.00 R2 [Sheet]
FILE NAME: pw://cmtengrpw.bentley.com:cmt-connect-projects/Documents/IDOT/22004197-00/74893/CADD Data/Sheets/D774893-sht-xs_I-70eb.dgn

CMT
License No. 184-000613 ©Copyright CMT, Inc.

USER NAME = moverbey	DESIGNED - AJ	REVISED -	
	DRAWN - AJ	REVISED -	
PLOT SCALE = 0.16660000 ' / in.	CHECKED - MJO	REVISED -	
PLOT DATE = 10/14/2025	DATE - 10/16/2025	REVISED -	

STATE OF ILLINOIS
DEPARTMENT OF TRANSPORTATION

FAI ROUTE 70 - INTERSTATE 70
CROSS SECTIONS - I-70 EASTBOUND

SCALE: 1"=10' | SHEET 82 OF 90 SHEETS | STA. | TO STA.

F.A.I. RTE.	SECTION	COUNTY	TOTAL SHEETS	SHEET NO.
70	(25-1)R-BR	EFFINGHAM	747	526
		CONTRACT NO. 74893		
		ILLINOIS	FED. AID PROJECT	

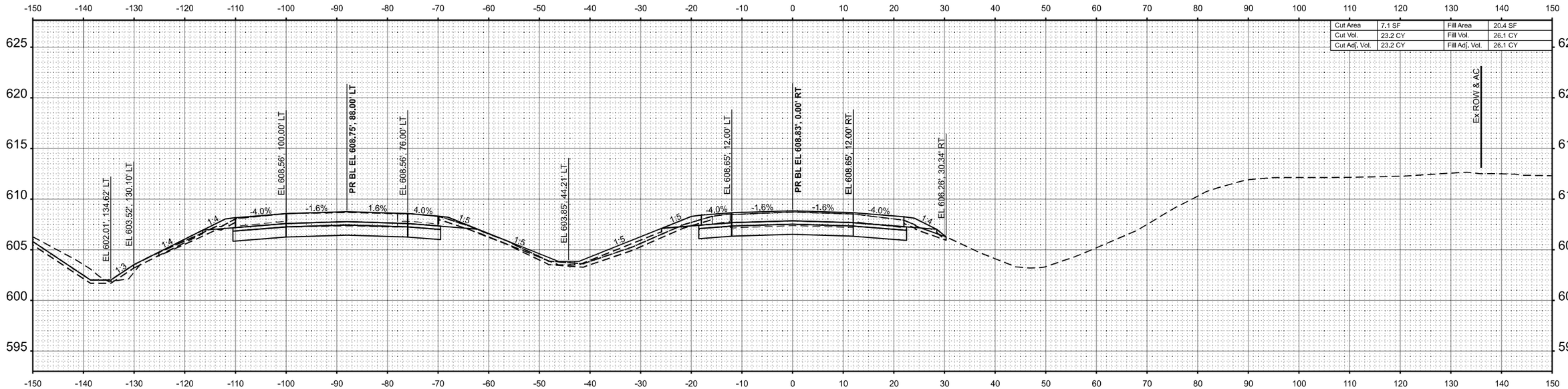

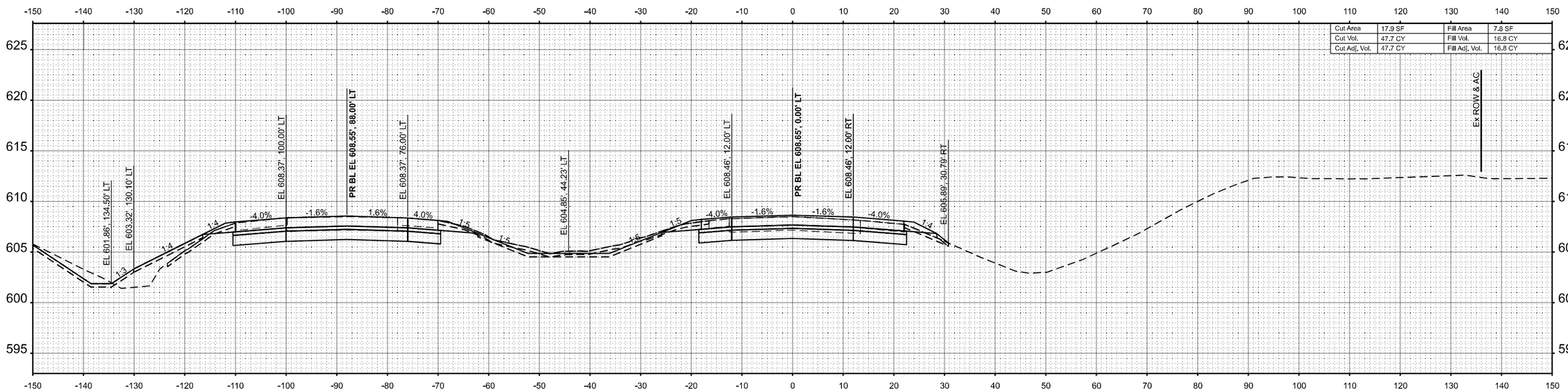

MODEL: XS_70_Fp_10_Scale - 1570+00.00 R2 [Sheet]
FILE NAME: pw:\\mmengineering.bentley.com:connected-projects\Documents\EDOT\222004.19\2400\74893\CADD Data\Sheets\074893-sht-xs_fp70eb.dgn

CMT
License No. 184-000613 ©Copyright CMT, Inc.

USER NAME = moverbey	DESIGNED - AJ	REVISED -
	DRAWN - AJ	REVISED -
PLOT SCALE = 0.16660000 ' / In.	CHECKED - MJO	REVISED -
PLOT DATE = 10/14/2025	DATE - 10/16/2025	REVISED -

STATE OF ILLINOIS
DEPARTMENT OF TRANSPORTATION

FAI ROUTE 70 - INTERSTATE 70
CROSS SECTIONS - I-70 EASTBOUND

SCALE: 1"=10' | SHEET 83 OF 90 SHEETS | STA. | TO STA.

F.A.I. RTE.	SECTION	COUNTY	TOTAL SHEETS	SHEET NO.
70	(25-1)R-BR	EFFINGHAM	747	527
		CONTRACT NO. 74893		
	ILLINOIS	FED. AID PROJECT		

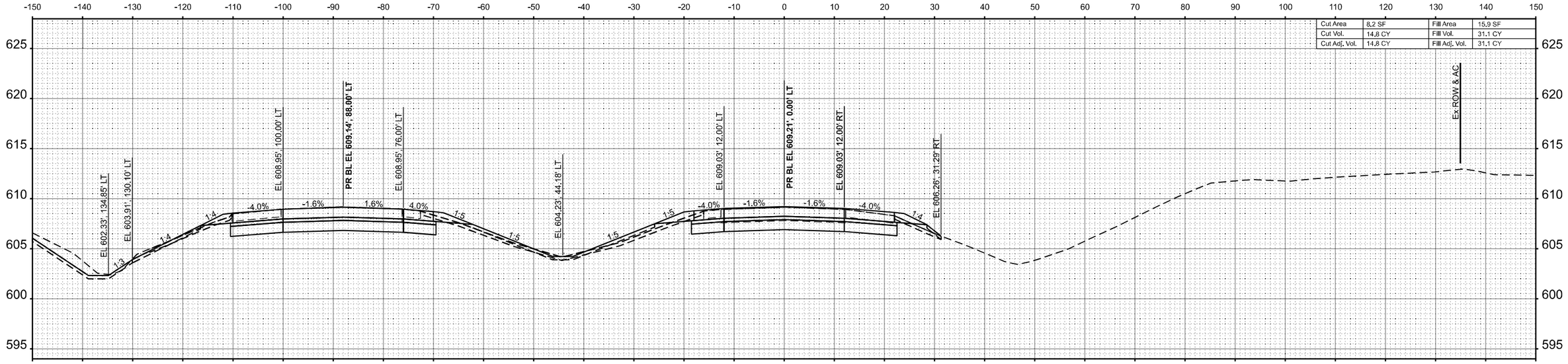

STA 1571+50.00

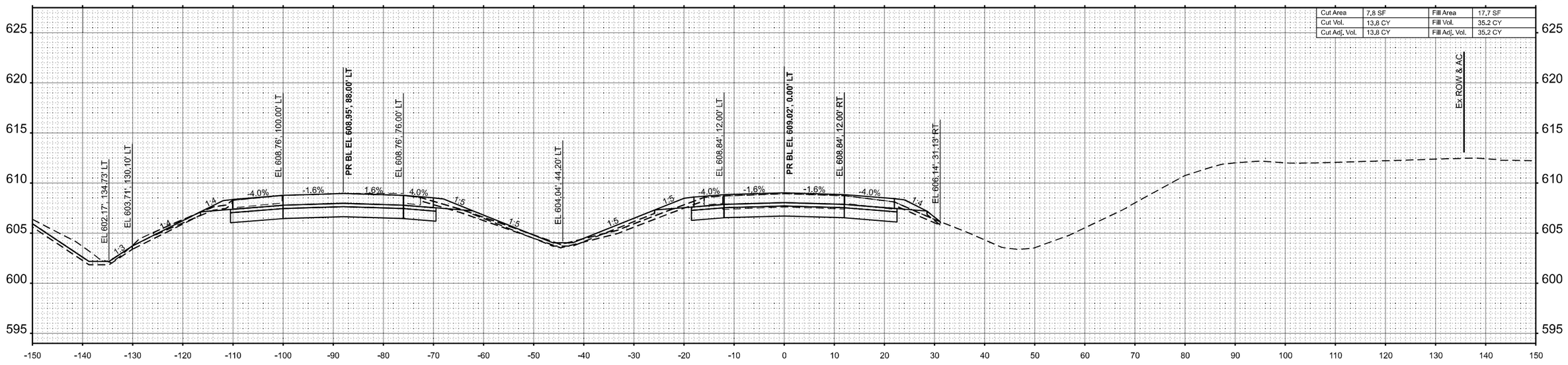

STA 1571+00.00

MODEL: XS_70_Fin_10_Scale - 1571+00.00 R2 [Sheet]
FILE NAME: pw:\\mmingow.bentley.com:mmConnect-Server\Projects\Documents\DOT\22004197\20074893\CADD Data\Sheets\D774893xsh\xs_I70eb.dgn

CMT
License No. 184-000613 © Copyright CMT, Inc.

USER NAME = moverbey	DESIGNED - AJ	REVISED -	
	DRAWN - AJ	REVISED -	
PLOT SCALE = 0.16660000 ' / In.	CHECKED - MJO	REVISED -	
PLOT DATE = 10/14/2025	DATE - 10/16/2025	REVISED -	

STATE OF ILLINOIS
DEPARTMENT OF TRANSPORTATION

FAI ROUTE 70 - INTERSTATE 70
CROSS SECTIONS - I-70 EASTBOUND

SCALE: 1"=10' | SHEET 84 OF 90 SHEETS | STA. | TO STA.

F.A.I. RTE.	SECTION	COUNTY	TOTAL SHEETS	SHEET NO.
70	(25-1)R-BR	EFFINGHAM	747	528
		CONTRACT NO. 74893		
	ILLINOIS	FED. AID PROJECT		

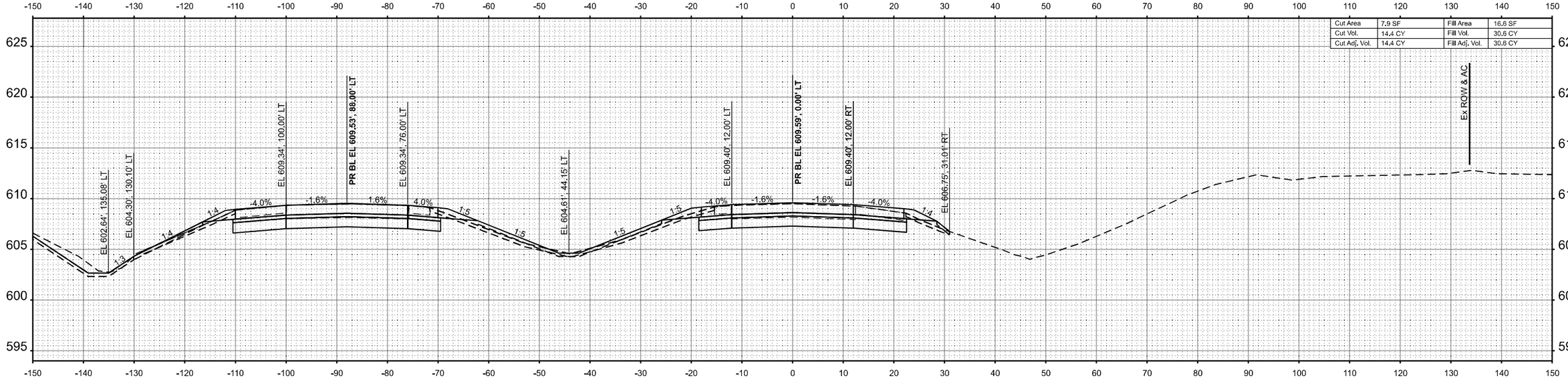

STA 1572+50.00

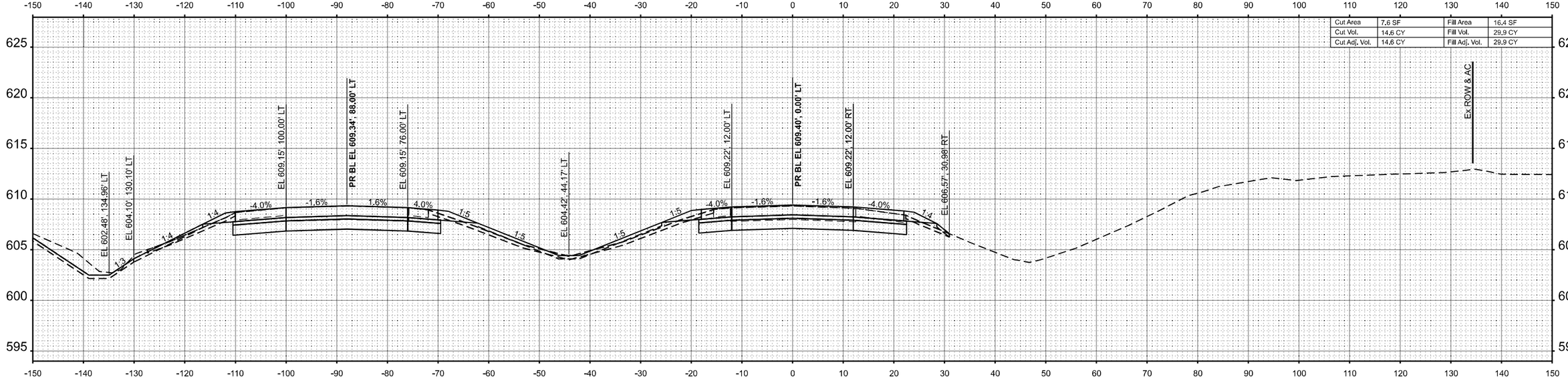

STA 1572+00.00

MODEL: XS_70_Eb_10_Scale = 1572+00.00 R2 [Sheet]
FILE NAME: pw://cmtengrpw.bentley.com:cmt-connect-projects/Documents/IDOT/22004197-00/74893/CADD Data/Sheets/D774893-sht-xs_I-70eb.dgn

CMT
License No. 184-000613 ©Copyright CMT, Inc.

USER NAME = moverbey	DESIGNED - AJ	REVISED -	
	DRAWN - AJ	REVISED -	
PLOT SCALE = 0.16660000 ' / in.	CHECKED - MJO	REVISED -	
PLOT DATE = 10/14/2025	DATE - 10/16/2025	REVISED -	

STATE OF ILLINOIS
DEPARTMENT OF TRANSPORTATION

FAI ROUTE 70 - INTERSTATE 70
CROSS SECTIONS - I-70 EASTBOUND

SCALE: 1"=10' | SHEET 85 OF 90 SHEETS | STA. | TO STA.

F.A.I. RTE.	SECTION	COUNTY	TOTAL SHEETS	SHEET NO.
70	(25-1)R-BR	EFFINGHAM	747	529
		CONTRACT NO. 74893		
		ILLINOIS	FED. AID PROJECT	

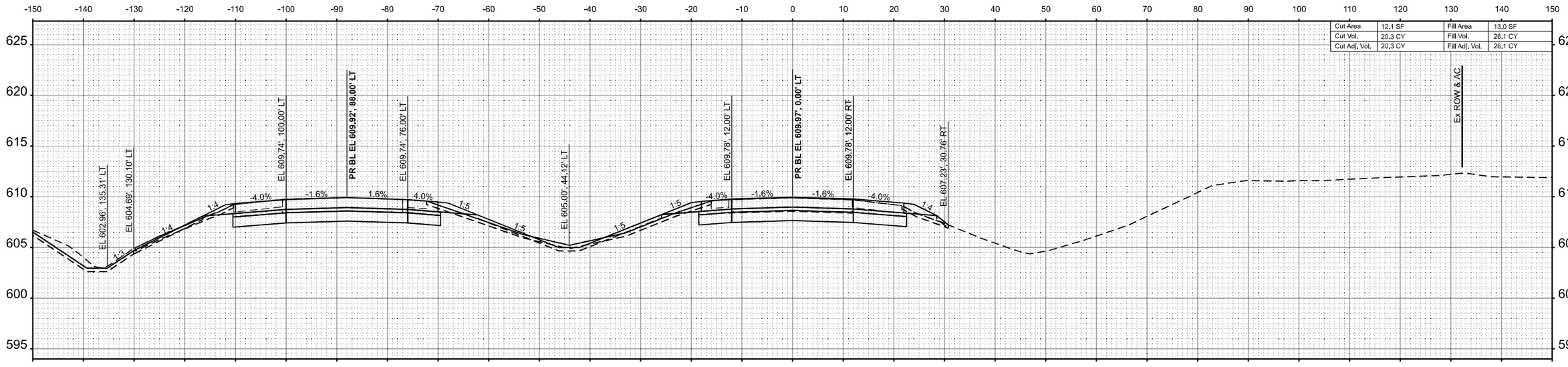

STA 1573+50.00

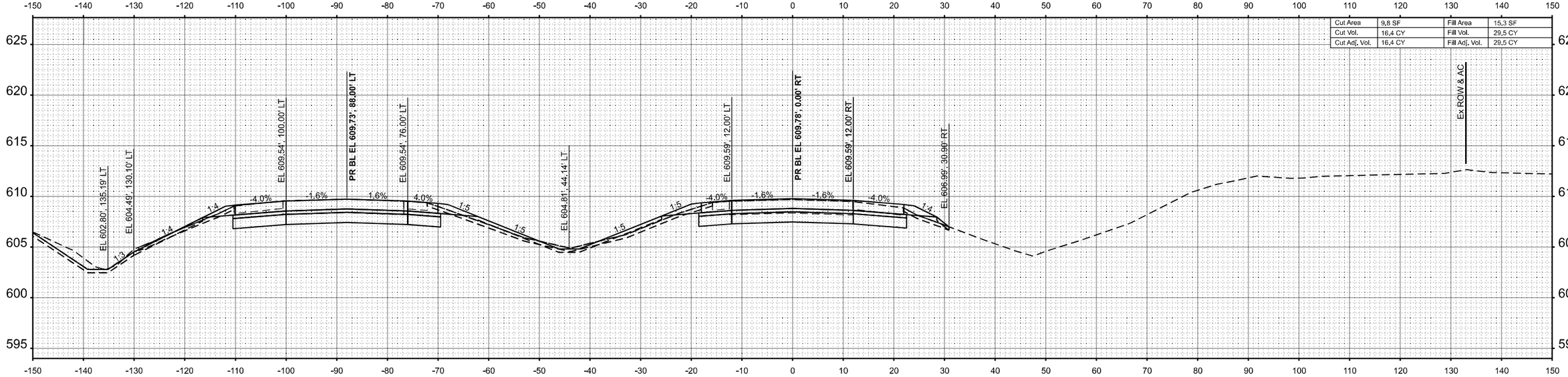

STA 1573+00.00

MODEL: XS_70_Fn_10_Scale - 1573+00.00 R2 [Sheet]
FILE NAME: pw:\\mmingow.bentley.com:mmConnect-Server\Documents\IDOT\22004197\D074893\CADD Data\Sheets\D774893xsHwys_I70etc.dgn

CMT
License No. 184-000613 © Copyright CMT, Inc.

USER NAME = moverbey	DESIGNED - AJ	REVISED -	
	DRAWN - AJ	REVISED -	
PLOT SCALE = 0.16660000 ' / In.	CHECKED - MJO	REVISED -	
PLOT DATE = 10/14/2025	DATE - 10/16/2025	REVISED -	

STATE OF ILLINOIS
DEPARTMENT OF TRANSPORTATION

FAI ROUTE 70 - INTERSTATE 70
CROSS SECTIONS - I-70 EASTBOUND

SCALE: 1"=10' | SHEET 86 OF 90 SHEETS | STA. | TO STA.

F.A.I. RTE.	SECTION	COUNTY	TOTAL SHEETS	SHEET NO.
70	(25-1)R-BR	EFFINGHAM	747	530
		CONTRACT NO. 74893		
	ILLINOIS	FED. AID PROJECT		

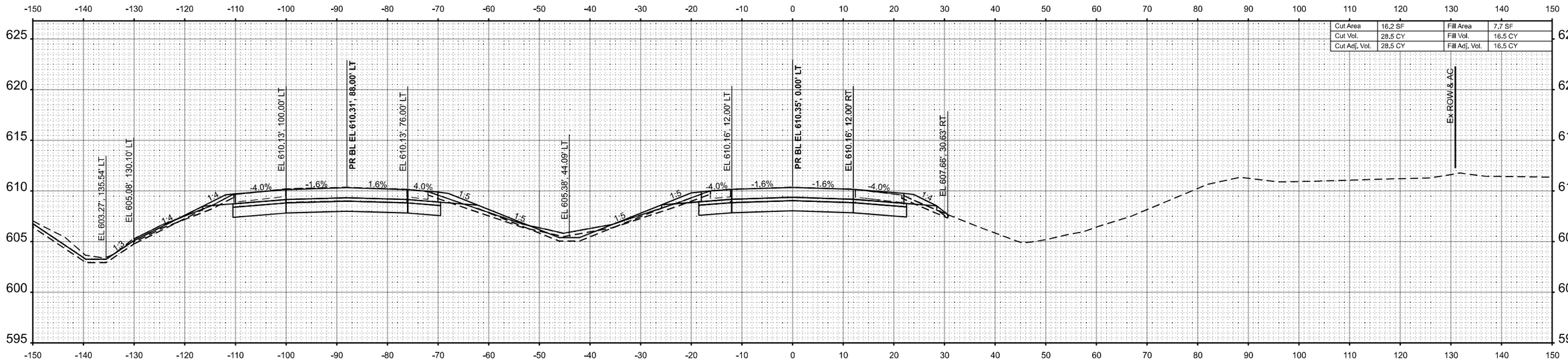

STA 1574+50.00

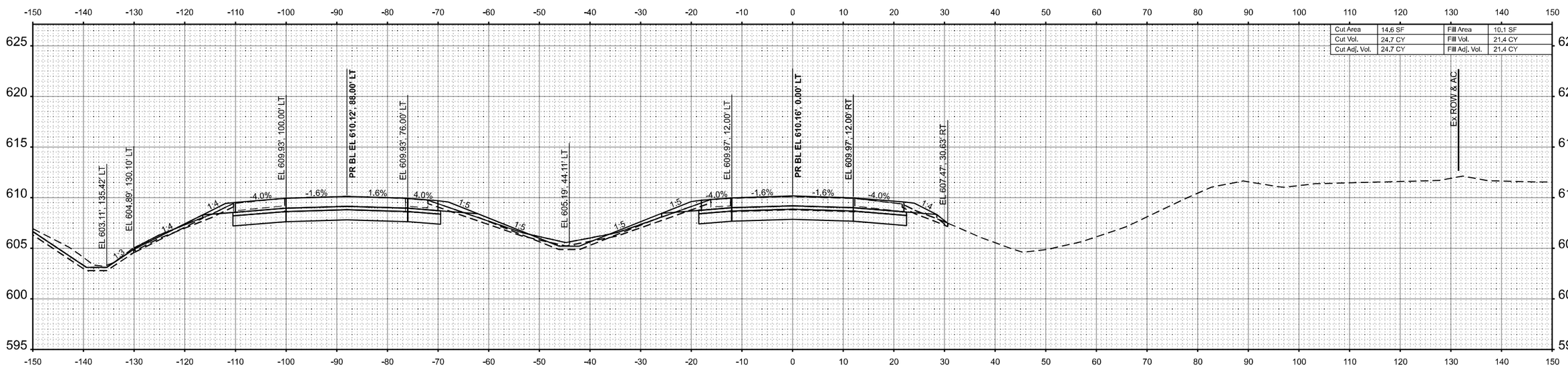

STA 1574+00.00

MODEL: XS_70_Eb_10_Scale - 1574+00.00 R2 [Sheet]
FILE NAME: pw://cmt-engr-pw.bentley.com:cmt-connect-projects/Documents/IDOT/22004197-00/74893/CADD Data/Sheets/D774893-sht-xs_i-70eb.dgn

CMT
License No. 184-000613 ©Copyright CMT, Inc.

USER NAME = moverbey	DESIGNED - AJ	REVISED -	
	DRAWN - AJ	REVISED -	
PLOT SCALE = 0.16660000 ' / in.	CHECKED - MJO	REVISED -	
PLOT DATE = 10/14/2025	DATE - 10/16/2025	REVISED -	

STATE OF ILLINOIS
DEPARTMENT OF TRANSPORTATION

FAI ROUTE 70 - INTERSTATE 70
CROSS SECTIONS - I-70 EASTBOUND

SCALE: 1"=10' | SHEET 87 OF 90 SHEETS | STA. | TO STA.

F.A.I. RTE.	SECTION	COUNTY	TOTAL SHEETS	SHEET NO.
70	(25-1)R-BR	EFFINGHAM	747	531
		CONTRACT NO. 74893		
		ILLINOIS	FED. AID PROJECT	

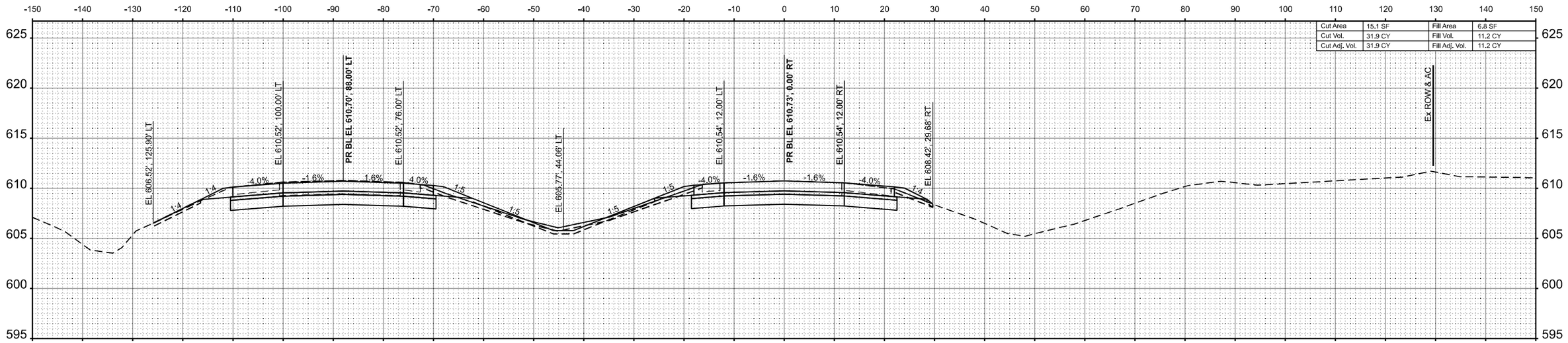

STA 1575+50.00

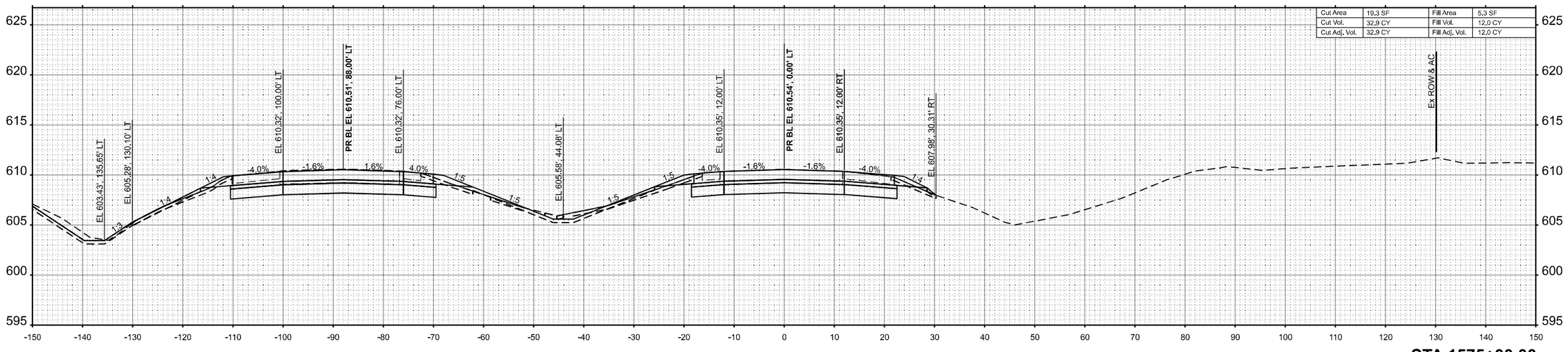

STA 1575+00.00

MODEL: XS_70_Ftr_10_Scale - 1575+00.00 R2 [Sheet]
FILE NAME: pw://cmtengrpw.bentley.com:cmt-connect-pw-projects/Documents/IDOT/220041/D7/20748893/CAD2 DataSheets/D774893-sht-xs_I-70eb.dgn

CMT
License No. 184-000613
© Copyright CMT, Inc.

USER NAME = moverbey	DESIGNED - AJ	REVISED -	
	DRAWN - AJ	REVISED -	
PLOT SCALE = 0.16660000 ' / In.	CHECKED - MJO	REVISED -	
PLOT DATE = 10/14/2025	DATE - 10/16/2025	REVISED -	

STATE OF ILLINOIS
DEPARTMENT OF TRANSPORTATION

FAI ROUTE 70 - INTERSTATE 70
CROSS SECTIONS - I-70 EASTBOUND

SCALE: 1"=10' | SHEET 88 OF 90 SHEETS | STA. | TO STA.

F.A.I. RTE.	SECTION	COUNTY	TOTAL SHEETS	SHEET NO.
70	(25-1)R-BR	EFFINGHAM	747	532
		CONTRACT NO. 74893		
	ILLINOIS	FED. AID PROJECT		

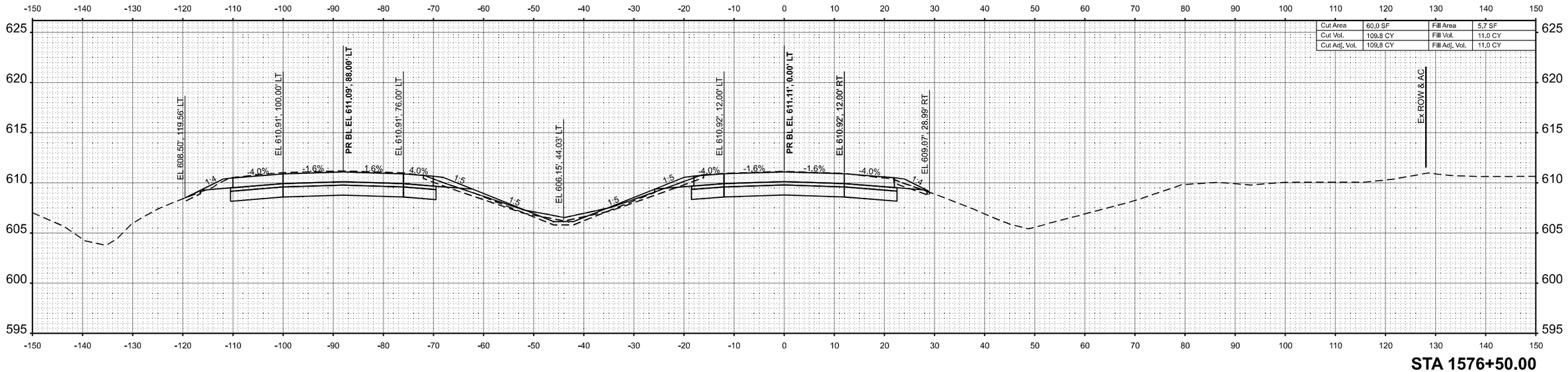

Cut Area	60.0 SF	Fill Area	5.7 SF
Cut Vol.	109.8 CY	Fill Vol.	11.0 CY
Cut Adj. Vol.	109.8 CY	Fill Adj. Vol.	11.0 CY

STA 1576+50.00

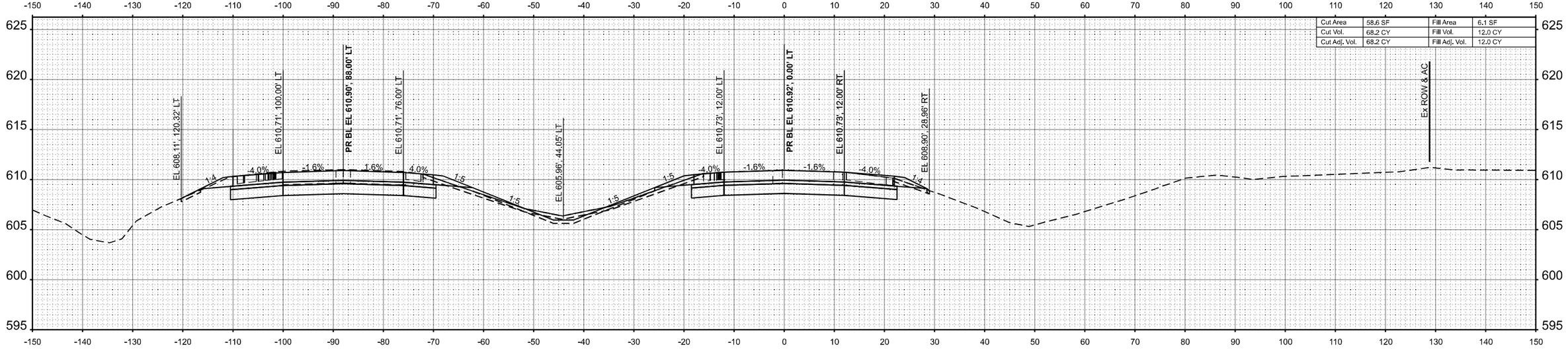

Cut Area	58.6 SF	Fill Area	6.1 SF
Cut Vol.	68.2 CY	Fill Vol.	12.0 CY
Cut Adj. Vol.	68.2 CY	Fill Adj. Vol.	12.0 CY

STA 1576+00.00

MODEL: XS_70_Eb_10_Scale - 1576+00.00 R2 [Sheet]
FILE NAME: pw://cmtengr-pw.bentley.com:cmt-connect-projects/Documents/IDOT/22004197-00/74893/CADD Data/Sheets/D774893-sht-xs_I-70eb.dgn

CMT
License No. 184-000613 ©Copyright CMT, Inc.

USER NAME = moverbey	DESIGNED - AJ	REVISED -	
	DRAWN - AJ	REVISED -	
PLOT SCALE = 0.16660000 ' / in.	CHECKED - MJO	REVISED -	
PLOT DATE = 10/14/2025	DATE - 10/16/2025	REVISED -	

STATE OF ILLINOIS
DEPARTMENT OF TRANSPORTATION

FAI ROUTE 70 - INTERSTATE 70
CROSS SECTIONS - I-70 EASTBOUND

SCALE: 1"=10' | SHEET 89 OF 90 SHEETS | STA. | TO STA.

F.A.I. RTE.	SECTION	COUNTY	TOTAL SHEETS	SHEET NO.
70	(25-1)R-BR	EFFINGHAM	747	533
		CONTRACT NO. 74893		
		ILLINOIS	FED. AID PROJECT	

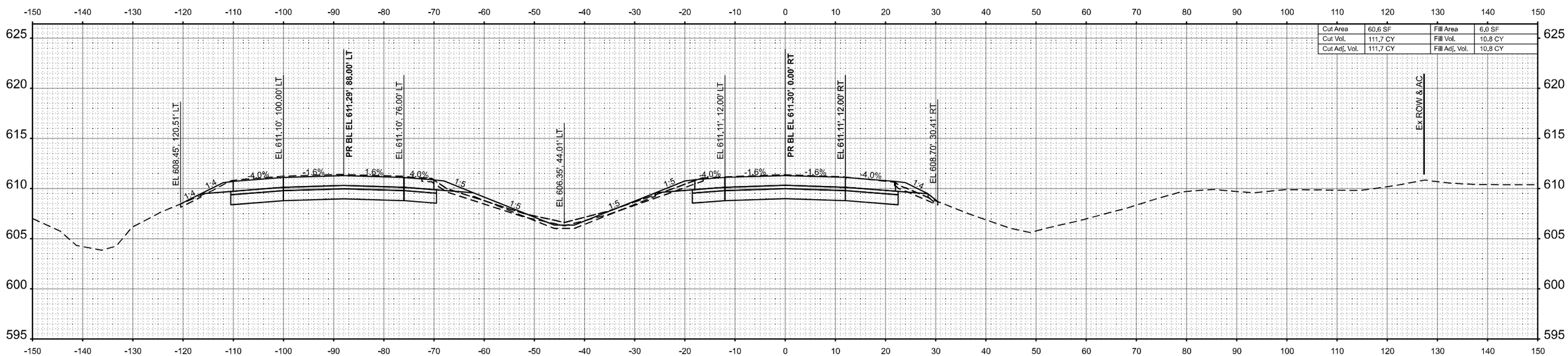

Cut Area	60.6 SF	Fill Area	6.0 SF
Cut Vol.	111.7 CY	Fill Vol.	10.8 CY
Cut Adj. Vol.	111.7 CY	Fill Adj. Vol.	10.8 CY

STA 1577+00.00

MODEL: XS_70_Eb_10_Scale = 1577+00.00 R2 [Sheet]
FILE NAME: pw://cmtengrpw.bentley.com:cmt-connect-projects/Documents/IDOT/22004197-00/74893/CADD Data/Sheets/D774893-sht-xs_I-70eb.dgn

CMT
License No. 184-000613 ©Copyright CMT, Inc.

USER NAME = moverbey	DESIGNED - AJ	REVISED -	
	DRAWN - AJ	REVISED -	
PLOT SCALE = 0.16660000 ' / in.	CHECKED - MJO	REVISED -	
PLOT DATE = 10/14/2025	DATE - 10/16/2025	REVISED -	

STATE OF ILLINOIS
DEPARTMENT OF TRANSPORTATION

FAI ROUTE 70 - INTERSTATE 70
CROSS SECTIONS - I-70 EASTBOUND

SCALE: 1"=10' | SHEET 90 OF 90 SHEETS | STA. | TO STA.

F.A.I. RTE.	SECTION	COUNTY	TOTAL SHEETS	SHEET NO.
70	(25-1)R-BR	EFFINGHAM	747	534
		CONTRACT NO. 74893		
		ILLINOIS	FED. AID PROJECT	

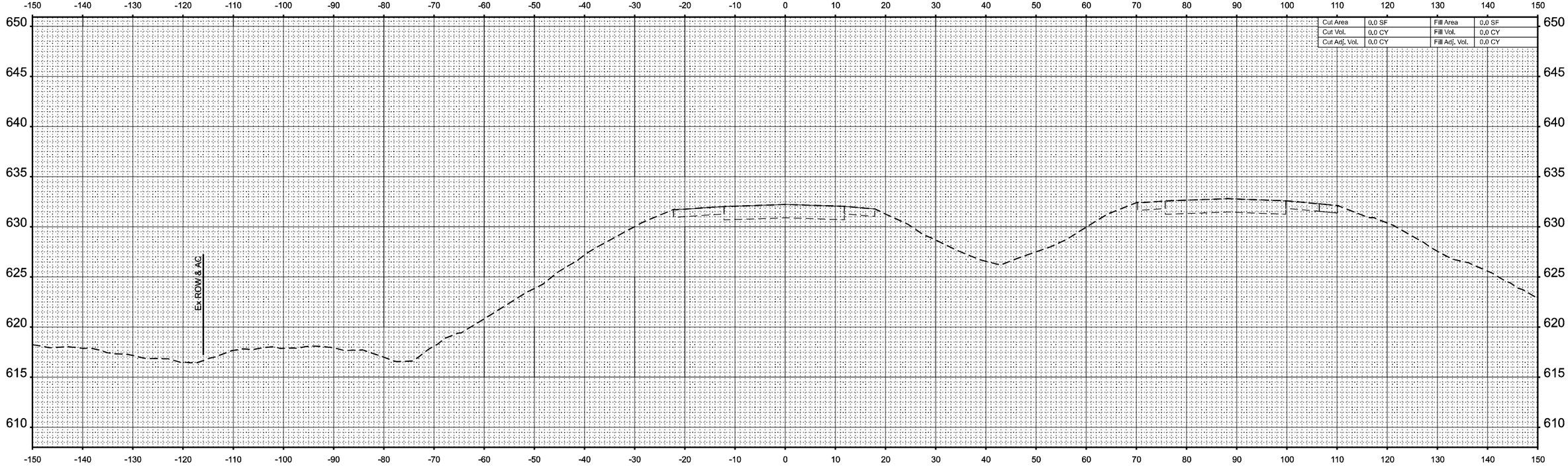

STA 1456+00.00

MODEL: XS_I-70wb_10scale - 1456+00.00 [Sheet]
FILE NAME: pw://cmtengo-pw.bentley.com:cmt-connect-projects/Documents/IDOT/22004197-00/74893/CADD Data/Sheets/D774893-sht-xss_I-70wb.dgn

CMT
License No. 184-000613 © Copyright CMT, Inc.

USER NAME = moverbey	DESIGNED - AJ	REVISED -	
	DRAWN - AJ	REVISED -	
PLOT SCALE = 0.16660000 ' / in.	CHECKED - MJO	REVISED -	
PLOT DATE = 10/14/2025	DATE - 10/16/2025	REVISED -	

STATE OF ILLINOIS
DEPARTMENT OF TRANSPORTATION

FAI ROUTE 70 - INTERSTATE 70
CROSS SECTIONS - I-70 WESTBOUND

SCALE: 1"=10' | SHEET 1 OF 88 SHEETS | STA. | TO STA.

F.A.I. RTE.	SECTION	COUNTY	TOTAL SHEETS	SHEET NO.
70	(25-1)R-BR	EFFINGHAM	747	535
		CONTRACT NO. 74893		
		ILLINOIS	FED. AID PROJECT	

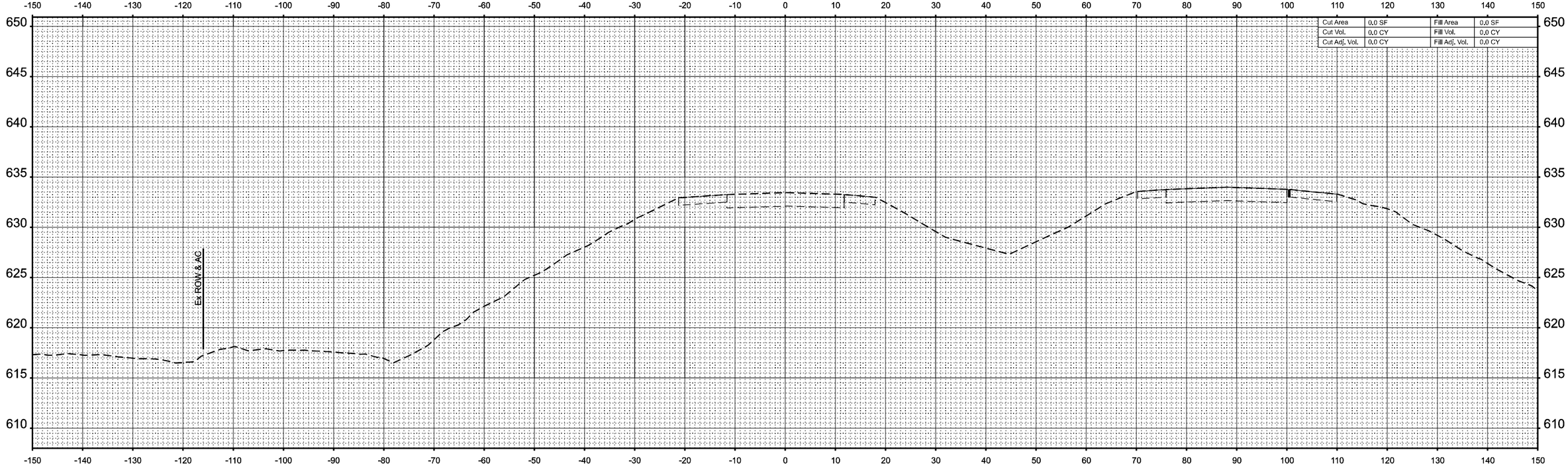

Cut Area	0.0 SF	Fill Area	0.0 SF
Cut Vol.	0.0 CY	Fill Vol.	0.0 CY
Cut Adj. Vol.	0.0 CY	Fill Adj. Vol.	0.0 CY

STA 1456+50.00

MODEL: XS_I-70wb_10scale - 1456+50.00 [Sheet]
FILE NAME: pw://cmtengo-pw.bentley.com:cmt-connect-projects/Documents/IDOT/22004197-00/74893/CADD Data/Sheets/D774893-sht-xss_I-70wb.dgn

CMT
License No. 184-000613 © Copyright CMT, Inc.

USER NAME = moverbey	DESIGNED - AJ	REVISED -	
	DRAWN - AJ	REVISED -	
PLOT SCALE = 0.16660000 ' / in.	CHECKED - MJO	REVISED -	
PLOT DATE = 10/14/2025	DATE - 10/16/2025	REVISED -	

STATE OF ILLINOIS
DEPARTMENT OF TRANSPORTATION

FAI ROUTE 70 - INTERSTATE 70
CROSS SECTIONS - I-70 WESTBOUND

SCALE: 1"=10' | SHEET 2 OF 88 SHEETS | STA. | TO STA.

F.A.I. RTE.	SECTION	COUNTY	TOTAL SHEETS	SHEET NO.
70	(25-1)R-BR	EFFINGHAM	747	536
		CONTRACT NO. 74893		
		ILLINOIS	FED. AID PROJECT	

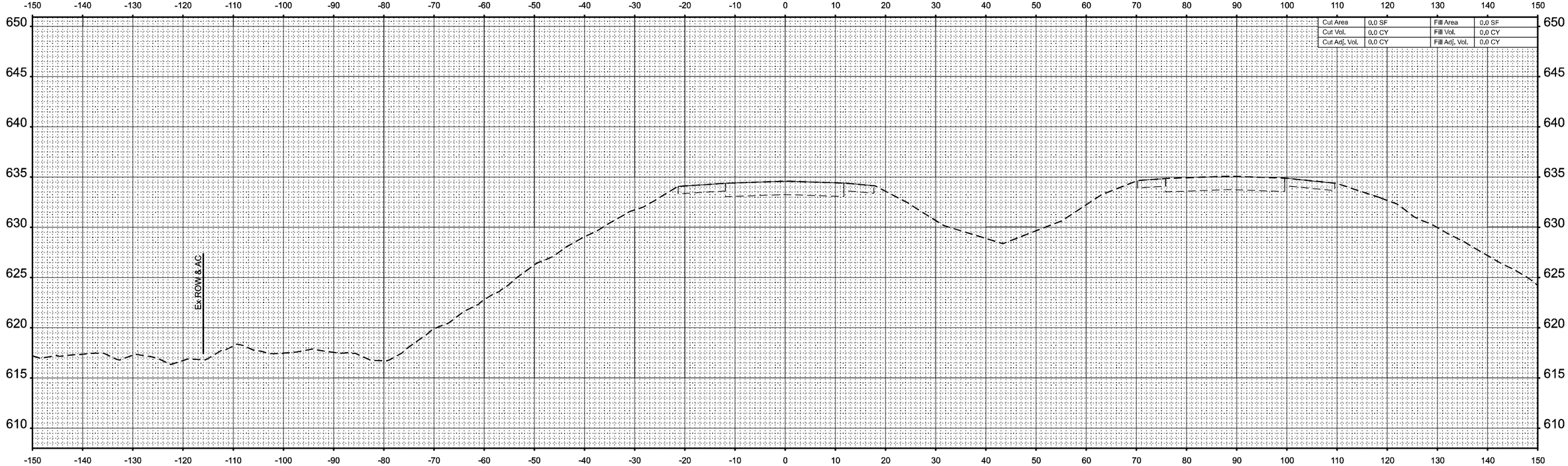

Cut Area	0.0 SF	Fill Area	0.0 SF
Cut Vol.	0.0 CY	Fill Vol.	0.0 CY
Cut Adj. Vol.	0.0 CY	Fill Adj. Vol.	0.0 CY

STA 1457+00.00

MODEL: XS_I-70wb_10scale - 1457+00.00 [Sheet]
FILE NAME: pw://cmtengo-pw.bentley.com:cmt-connect-projects/Documents/IDOT/22004197-00/74893/CADD Data/Sheets/D774893-sht-xss_I-70wb.dgn

CMT
License No. 184-000613 © Copyright CMT, Inc.

USER NAME = moverbey	DESIGNED - AJ	REVISED -	
	DRAWN - AJ	REVISED -	
PLOT SCALE = 0.16660000 ' / in.	CHECKED - MJO	REVISED -	
PLOT DATE = 10/14/2025	DATE - 10/16/2025	REVISED -	

STATE OF ILLINOIS
DEPARTMENT OF TRANSPORTATION

FAI ROUTE 70 - INTERSTATE 70
CROSS SECTIONS - I-70 WESTBOUND

SCALE: 1"=10' | SHEET 3 OF 88 SHEETS | STA. | TO STA.

F.A.I. RTE.	SECTION	COUNTY	TOTAL SHEETS	SHEET NO.
70	(25-1)R-BR	EFFINGHAM	747	537
		CONTRACT NO. 74893		
		ILLINOIS	FED. AID PROJECT	

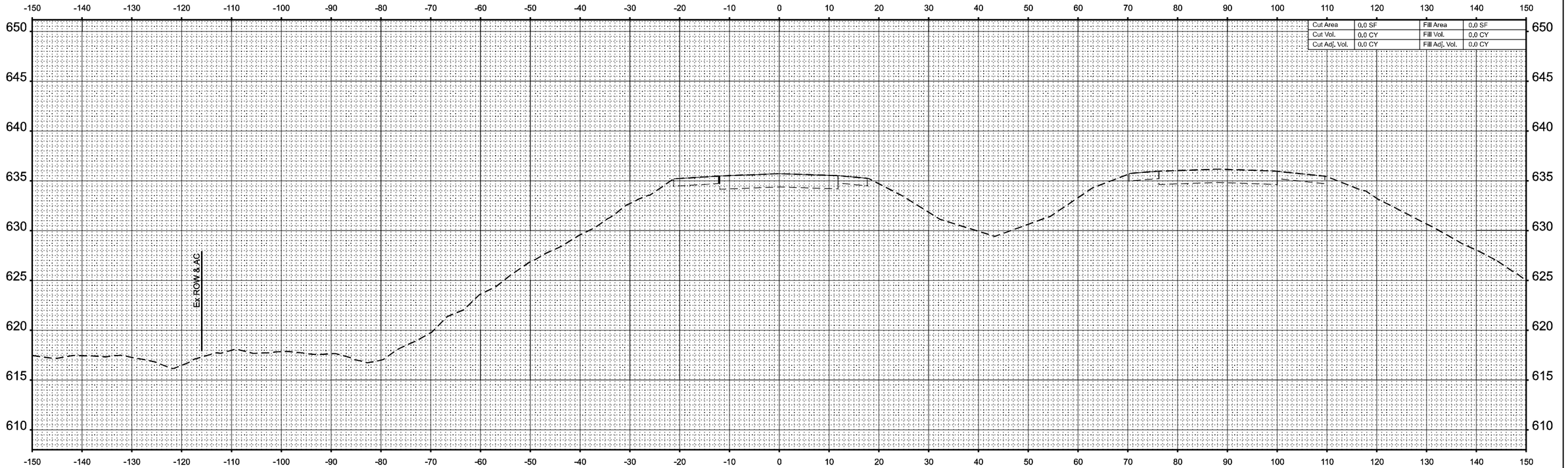

Cut Area	0.0 SF	Fill Area	0.0 SF
Cut Vol.	0.0 CY	Fill Vol.	0.0 CY
Cut Adj. Vol.	0.0 CY	Fill Adj. Vol.	0.0 CY

STA 1457+50.00

MODEL: XS_I-70wb_10scale - 1457+50.00 [Sheet]
FILE NAME: pw://cmt.eng-pw.bentley.com:cmt-connect-projects/Documents/IDOT/22004197-00/74893/CADD Data/Sheets/D774893-sht-xs_I-70wb.dgn

CMT
License No. 184-000613 © Copyright CMT, Inc.

USER NAME = moverbey	DESIGNED - AJ	REVISED -	
	DRAWN - AJ	REVISED -	
PLOT SCALE = 0.16660000 ' / in.	CHECKED - MJO	REVISED -	
PLOT DATE = 10/14/2025	DATE - 10/16/2025	REVISED -	

STATE OF ILLINOIS
DEPARTMENT OF TRANSPORTATION

FAI ROUTE 70 - INTERSTATE 70
CROSS SECTIONS - I-70 WESTBOUND

SCALE: 1"=10' | SHEET 4 OF 88 SHEETS | STA. | TO STA.

F.A.I. RTE.	SECTION	COUNTY	TOTAL SHEETS	SHEET NO.
70	(25-1)R-BR	EFFINGHAM	747	538
		CONTRACT NO. 74893		
		ILLINOIS	FED. AID PROJECT	

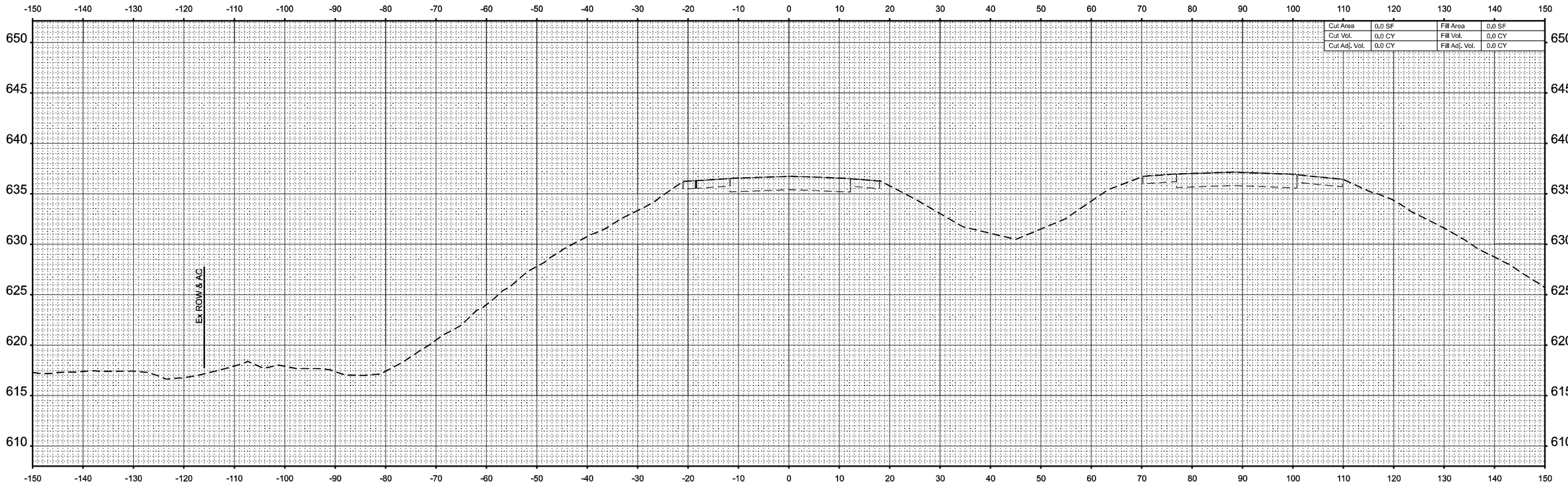

Cut Area	0.0 SF	Fill Area	0.0 SF
Cut Vol.	0.0 CY	Fill Vol.	0.0 CY
Cut Adj. Vol.	0.0 CY	Fill Adj. Vol.	0.0 CY

STA 1458+00.00

MODEL: XS_I-70vb_10scale - 1458+00.00 [Sheet]
FILE NAME: pw://cmtengr-pw.bentley.com:cmt-connect-projects/Documents/IDOT/22004197-00/74893/CADD Data/Sheets/D774893-sht-xs_I-70vb.dgn

CMT
License No. 184-000613 ©Copyright CMT, Inc.

USER NAME = moverbey	DESIGNED - AJ	REVISED -	
	DRAWN - AJ	REVISED -	
PLOT SCALE = 0.16660000 ' / in.	CHECKED - MJO	REVISED -	
PLOT DATE = 10/14/2025	DATE - 10/16/2025	REVISED -	

STATE OF ILLINOIS
DEPARTMENT OF TRANSPORTATION

FAI ROUTE 70 - INTERSTATE 70
CROSS SECTIONS - I-70 WESTBOUND

SCALE: 1"=10' | SHEET 5 OF 88 SHEETS | STA. | TO STA.

F.A.I. RTE.	SECTION	COUNTY	TOTAL SHEETS	SHEET NO.
70	(25-1)R-BR	EFFINGHAM	747	539
		CONTRACT NO. 74893		
		ILLINOIS	FED. AID PROJECT	

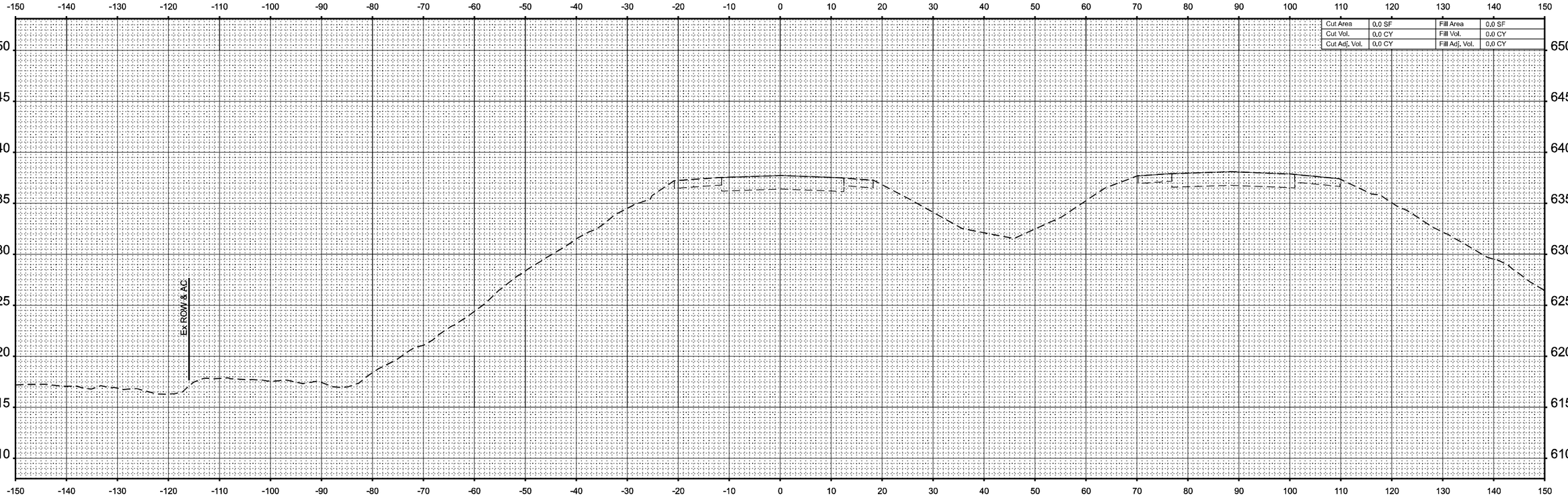

STA 1458+50.00

MODEL: XS_I-70wb_10scale - 1458+50.00 [Sheet]
FILE NAME: pw://cmtengr-pw.bentley.com:cmt-connect-projects/Documents/IDOT/22004197-00/74893/CADD Data/Sheets/D774893-sht-xs_I-70wb.dgn

CMT
License No. 184-000613 ©Copyright CMT, Inc.

USER NAME = moverbey	DESIGNED - AJ	REVISED -	
	DRAWN - AJ	REVISED -	
PLOT SCALE = 0.16660000 ' / in.	CHECKED - MJO	REVISED -	
PLOT DATE = 10/14/2025	DATE - 10/16/2025	REVISED -	

STATE OF ILLINOIS
DEPARTMENT OF TRANSPORTATION

FAI ROUTE 70 - INTERSTATE 70
CROSS SECTIONS - I-70 WESTBOUND

SCALE: 1"=10' | SHEET 6 OF 88 SHEETS | STA. | TO STA.

F.A.I. RTE.	SECTION	COUNTY	TOTAL SHEETS	SHEET NO.
70	(25-1)R-BR	EFFINGHAM	747	540
		CONTRACT NO. 74893		
		ILLINOIS	FED. AID PROJECT	

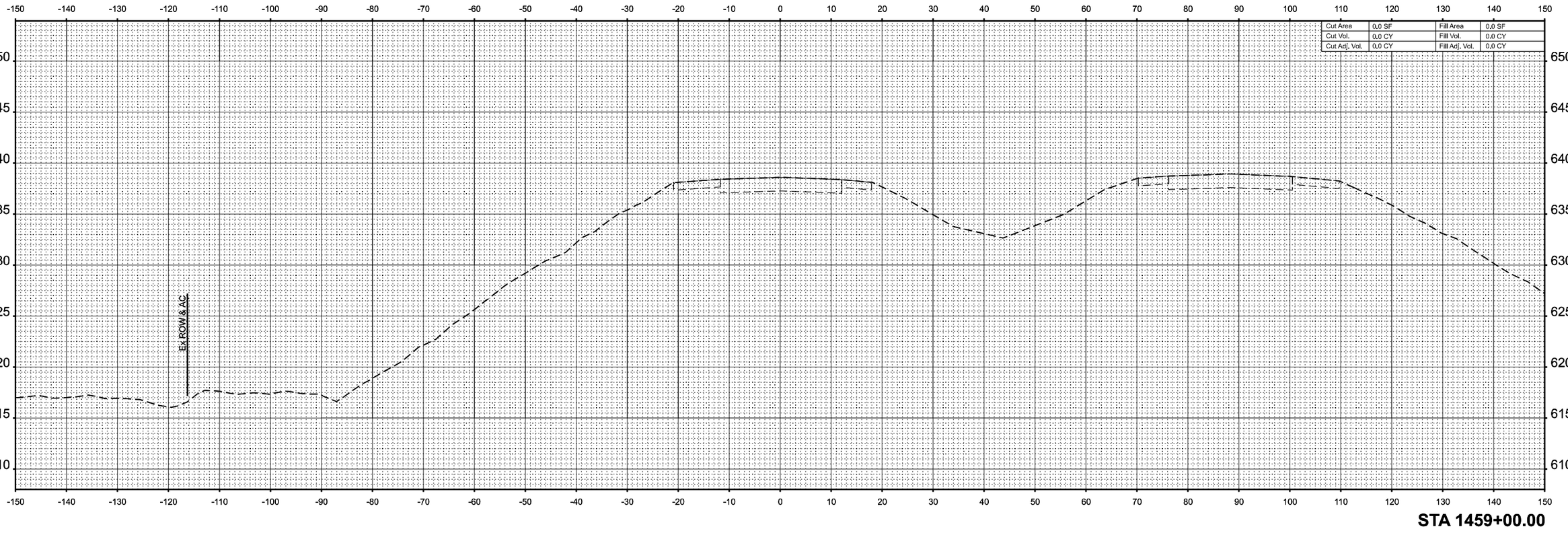

Cut Area	0.0 SF	Fill Area	0.0 SF
Cut Vol.	0.0 CY	Fill Vol.	0.0 CY
Cut Adj. Vol.	0.0 CY	Fill Adj. Vol.	0.0 CY

STA 1459+00.00

MODEL: XS_I-70wb_10scale - 1459+00.00 [Sheet]
FILE NAME: pw://cmtengr-pw.bentley.com:cmt-connect-projects/Documents/IDOT/22004197-00/74893/CADD Data/Sheets/D774893-sht-xs_I-70wb.dgn

CMT
License No. 184-000613 © Copyright CMT, Inc.

USER NAME = moverbey	DESIGNED - AJ	REVISED -	
	DRAWN - AJ	REVISED -	
PLOT SCALE = 0.16660000 ' / in.	CHECKED - MJO	REVISED -	
PLOT DATE = 10/14/2025	DATE - 10/16/2025	REVISED -	

STATE OF ILLINOIS
DEPARTMENT OF TRANSPORTATION

FAI ROUTE 70 - INTERSTATE 70
CROSS SECTIONS - I-70 WESTBOUND

SCALE: 1"=10' | SHEET 7 OF 88 SHEETS | STA. | TO STA.

F.A.I. RTE.	SECTION	COUNTY	TOTAL SHEETS	SHEET NO.
70	(25-1)R-BR	EFFINGHAM	747	541
		CONTRACT NO. 74893		
		ILLINOIS	FED. AID PROJECT	

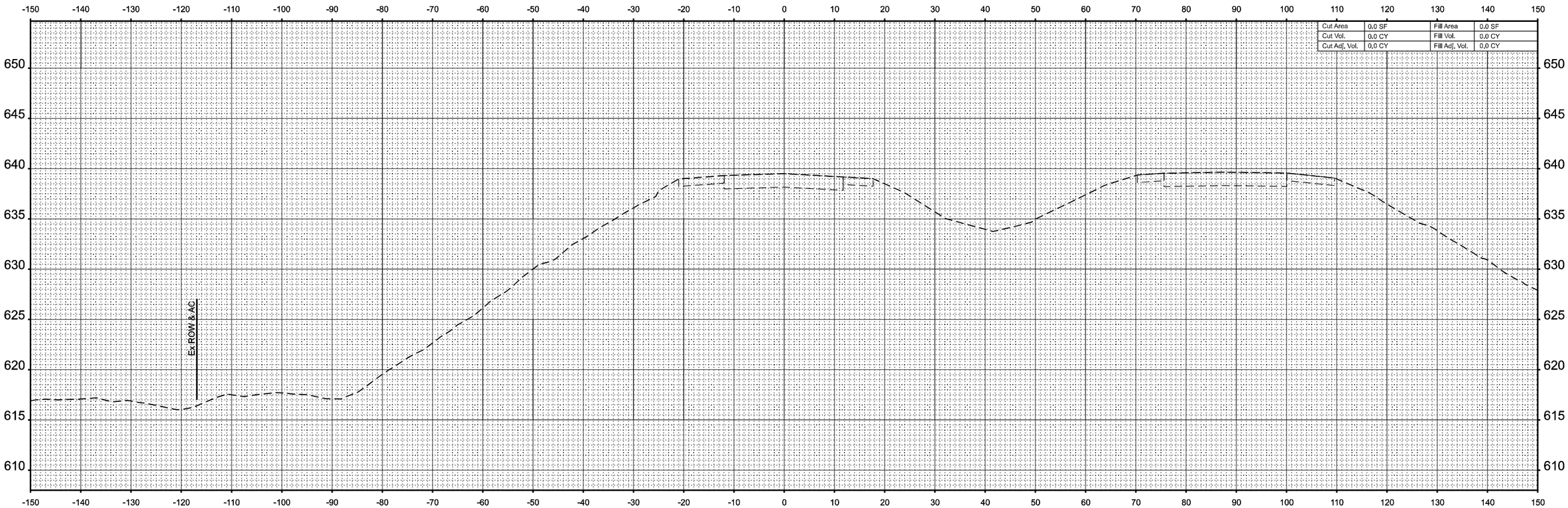

STA 1459+50.00

MODEL: XS_I-70wb_10scale - 1459+50.00 [Sheet]
FILE NAME: pw://cmtengr-pw.bentley.com:cmt-connect-projects/Documents/IDOT/22004197-00/74893/CADD Data/Sheets/D774893-sht-xs_I-70wb.dgn

CMT
License No. 184-000613 © Copyright CMT, Inc.

USER NAME = moverbey	DESIGNED - AJ	REVISED -	
	DRAWN - AJ	REVISED -	
PLOT SCALE = 0.16660000 ' / in.	CHECKED - MJO	REVISED -	
PLOT DATE = 10/14/2025	DATE - 10/16/2025	REVISED -	

STATE OF ILLINOIS
DEPARTMENT OF TRANSPORTATION

FAI ROUTE 70 - INTERSTATE 70
CROSS SECTIONS - I-70 WESTBOUND

SCALE: 1"=10' | SHEET 8 OF 88 SHEETS | STA. | TO STA.

F.A.I. RTE.	SECTION	COUNTY	TOTAL SHEETS	SHEET NO.
70	(25-1)R-BR	EFFINGHAM	747	542
		CONTRACT NO. 74893		
		ILLINOIS	FED. AID PROJECT	

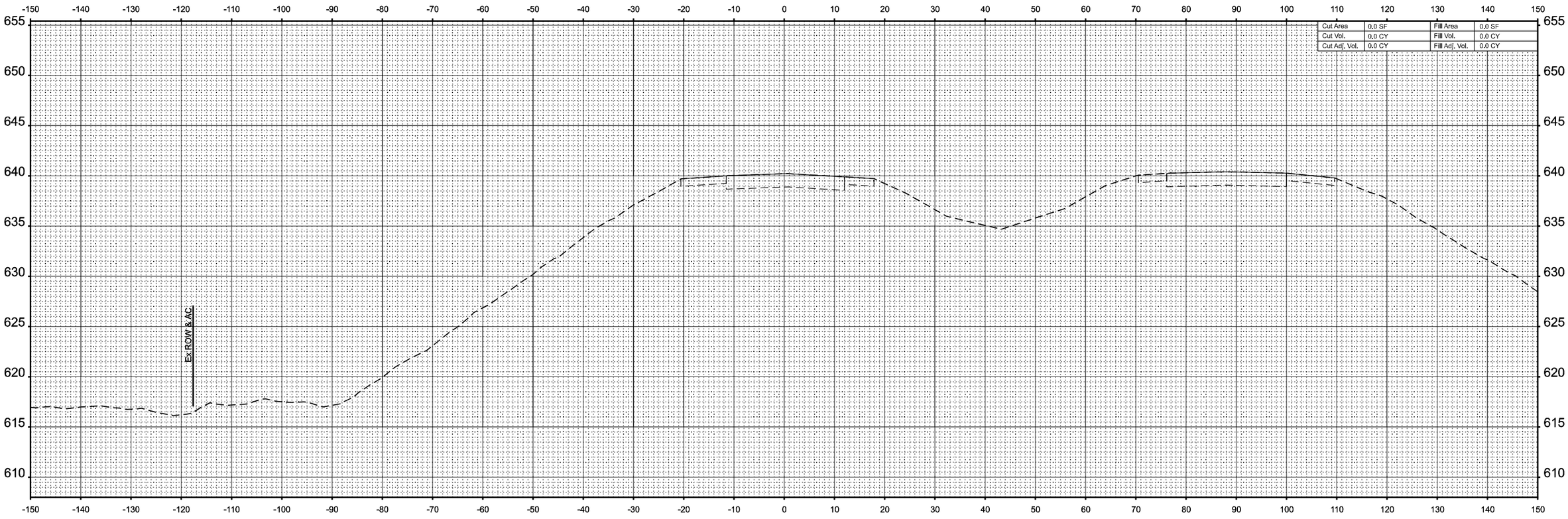

Cut Area	0.0 SF	Fill Area	0.0 SF
Cut Vol.	0.0 CY	Fill Vol.	0.0 CY
Cut Adj. Vol.	0.0 CY	Fill Adj. Vol.	0.0 CY

STA 1460+00.00

MODEL: XS_I-70wb_10scale - 1460+00.00 [Sheet]
FILE NAME: pw://cmtengo-pw.bentley.com:cmt-connect-projects/Documents/IDOT/22004197-00/74893/CADD Data/Sheets/D774893-sht-xs_I-70wb.dgn

CMT
License No. 184-000613 © Copyright CMT, Inc.

USER NAME = moverbey	DESIGNED - AJ	REVISED -	
	DRAWN - AJ	REVISED -	
PLOT SCALE = 0.16660000 ' / in.	CHECKED - MJO	REVISED -	
PLOT DATE = 10/14/2025	DATE - 10/16/2025	REVISED -	

STATE OF ILLINOIS
DEPARTMENT OF TRANSPORTATION

FAI ROUTE 70 - INTERSTATE 70
CROSS SECTIONS - I-70 WESTBOUND

SCALE: 1"=10' | SHEET 9 OF 88 SHEETS | STA. | TO STA.

F.A.I. RTE.	SECTION	COUNTY	TOTAL SHEETS	SHEET NO.
70	(25-1)R-BR	EFFINGHAM	747	543
		CONTRACT NO. 74893		
		ILLINOIS	FED. AID PROJECT	

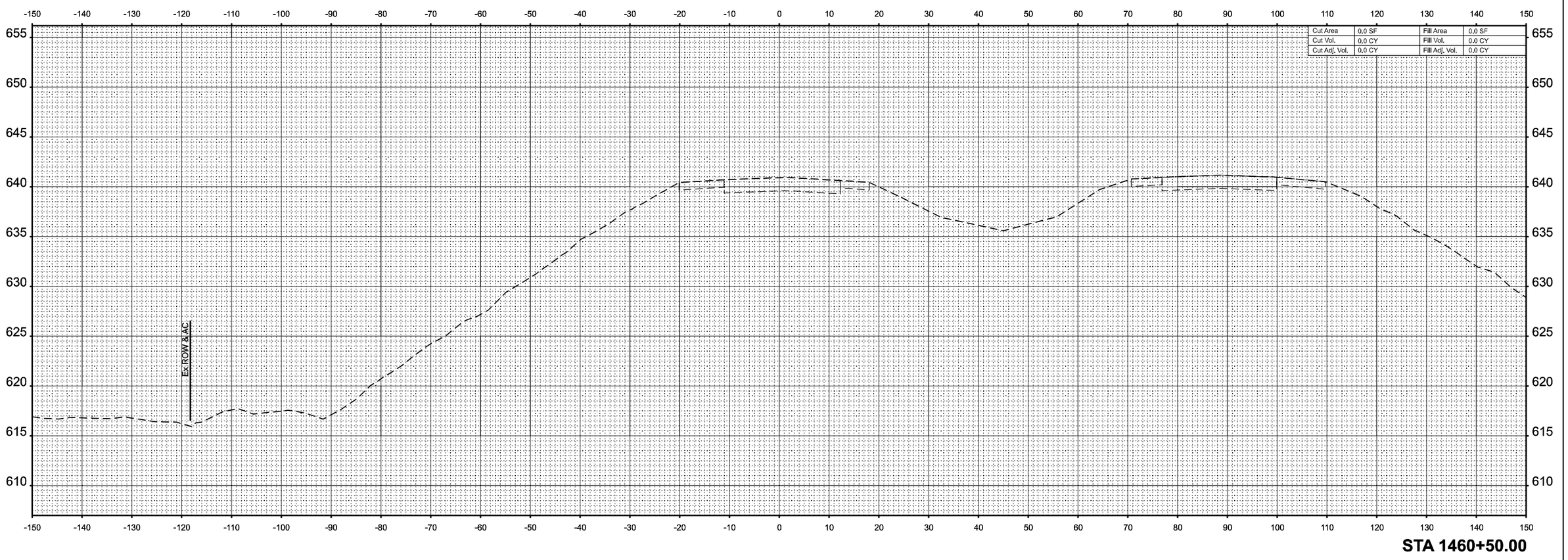

STA 1460+50.00

MODEL: XS_I-70wb_10scale - 1460+50.00 [Sheet]
FILE NAME: pw://cmtengr-pw.bentley.com:cmt-connect-projects/Documents/IDOT/22004197-00/74893/CADD Data/Sheets/D774893-sht-xs_I-70wb.dgn

CMT
License No. 184-000613 © Copyright CMT, Inc.

USER NAME = moverbey	DESIGNED - AJ	REVISED -	
	DRAWN - AJ	REVISED -	
PLOT SCALE = 0.16660000 ' / in.	CHECKED - MJO	REVISED -	
PLOT DATE = 10/14/2025	DATE - 10/16/2025	REVISED -	

STATE OF ILLINOIS
DEPARTMENT OF TRANSPORTATION

FAI ROUTE 70 - INTERSTATE 70
CROSS SECTIONS - I-70 WESTBOUND

SCALE: 1"=10' | SHEET 10 OF 88 SHEETS | STA. | TO STA.

F.A.I. RTE.	SECTION	COUNTY	TOTAL SHEETS	SHEET NO.
70	(25-1)R-BR	EFFINGHAM	747	544
		CONTRACT NO. 74893		
		ILLINOIS	FED. AID PROJECT	

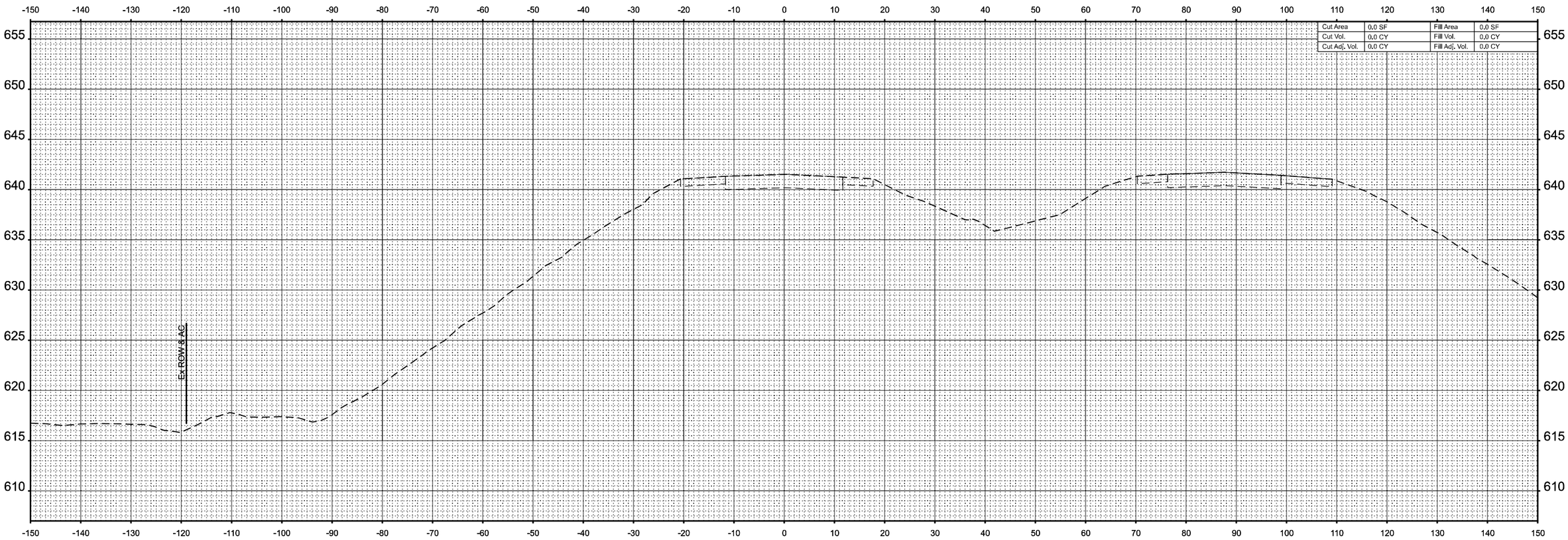

STA 1461+00.00

MODEL: XS_I-70wb_10scale - 1461+00.00 [Sheet]
FILE NAME: pw://cmt.engr-pw.bentley.com:cmt-connect-projects/Documents/IDOT/22004197-00/74893/CADD Data/Sheets/D774893-sht-xs_I-70wb.dgn

CMT
License No. 184-000613 ©Copyright CMT, Inc.

USER NAME = moverbey	DESIGNED - AJ	REVISED -	
	DRAWN - AJ	REVISED -	
PLOT SCALE = 0.16660000 ' / in.	CHECKED - MJO	REVISED -	
PLOT DATE = 10/14/2025	DATE - 10/16/2025	REVISED -	

STATE OF ILLINOIS
DEPARTMENT OF TRANSPORTATION

FAI ROUTE 70 - INTERSTATE 70
CROSS SECTIONS - I-70 WESTBOUND

SCALE: 1"=10' | SHEET 11 OF 88 SHEETS | STA. | TO STA.

F.A.I. RTE.	SECTION	COUNTY	TOTAL SHEETS	SHEET NO.
70	(25-1)R-BR	EFFINGHAM	747	545
		CONTRACT NO. 74893		
		ILLINOIS	FED. AID PROJECT	

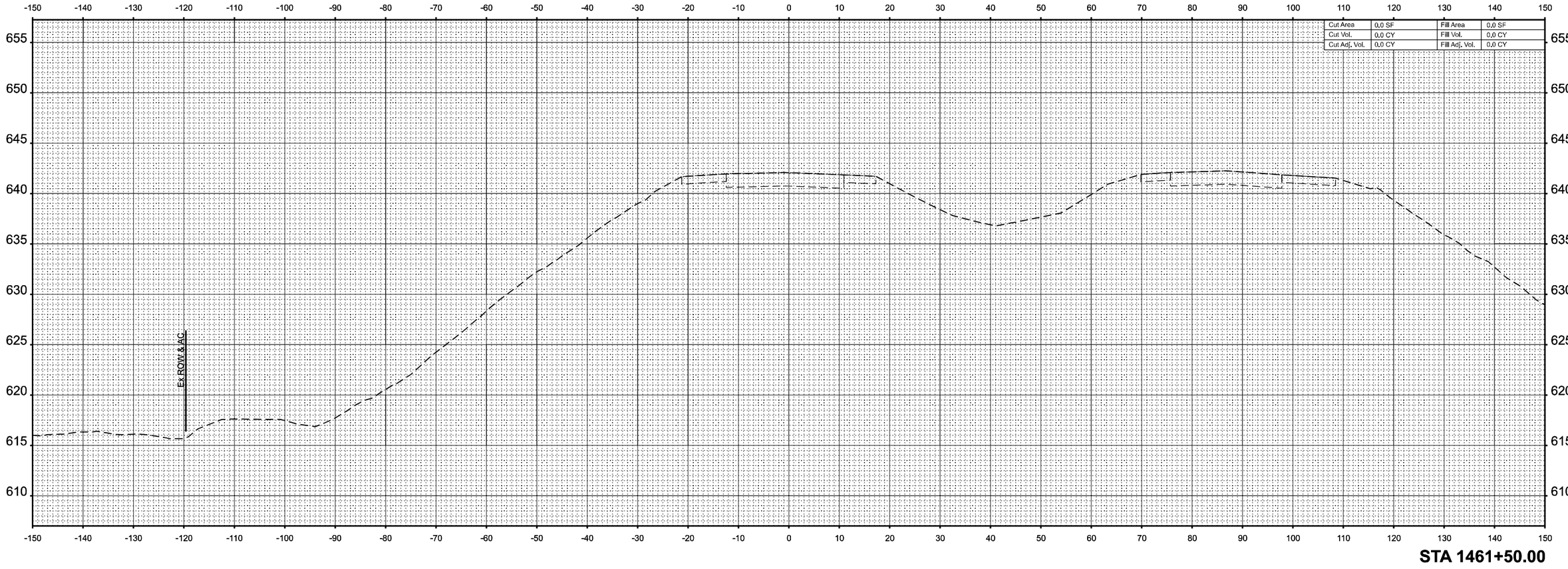

STA 1461+50.00

MODEL: XS_I-70wb_10scale - 1461+50.00 [Sheet]
FILE NAME: pw://cmtengr-pw.bentley.com:cmt-connect-projects/Documents/IDOT/22004197-00/74893/CADD Data/Sheets/D774893-sht-xs_I-70wb.dgn

CMT
License No. 184-000613 ©Copyright CMT, Inc.

USER NAME = moverbey	DESIGNED - AJ	REVISED -	
	DRAWN - AJ	REVISED -	
PLOT SCALE = 0.16660000 ' / in.	CHECKED - MJO	REVISED -	
PLOT DATE = 10/14/2025	DATE - 10/16/2025	REVISED -	

STATE OF ILLINOIS
DEPARTMENT OF TRANSPORTATION

FAI ROUTE 70 - INTERSTATE 70
CROSS SECTIONS - I-70 WESTBOUND

SCALE: 1"=10' | SHEET 12 OF 88 SHEETS | STA. | TO STA.

F.A.I. RTE.	SECTION	COUNTY	TOTAL SHEETS	SHEET NO.
70	(25-1)R-BR	EFFINGHAM	747	546
		CONTRACT NO. 74893		
		ILLINOIS	FED. AID PROJECT	

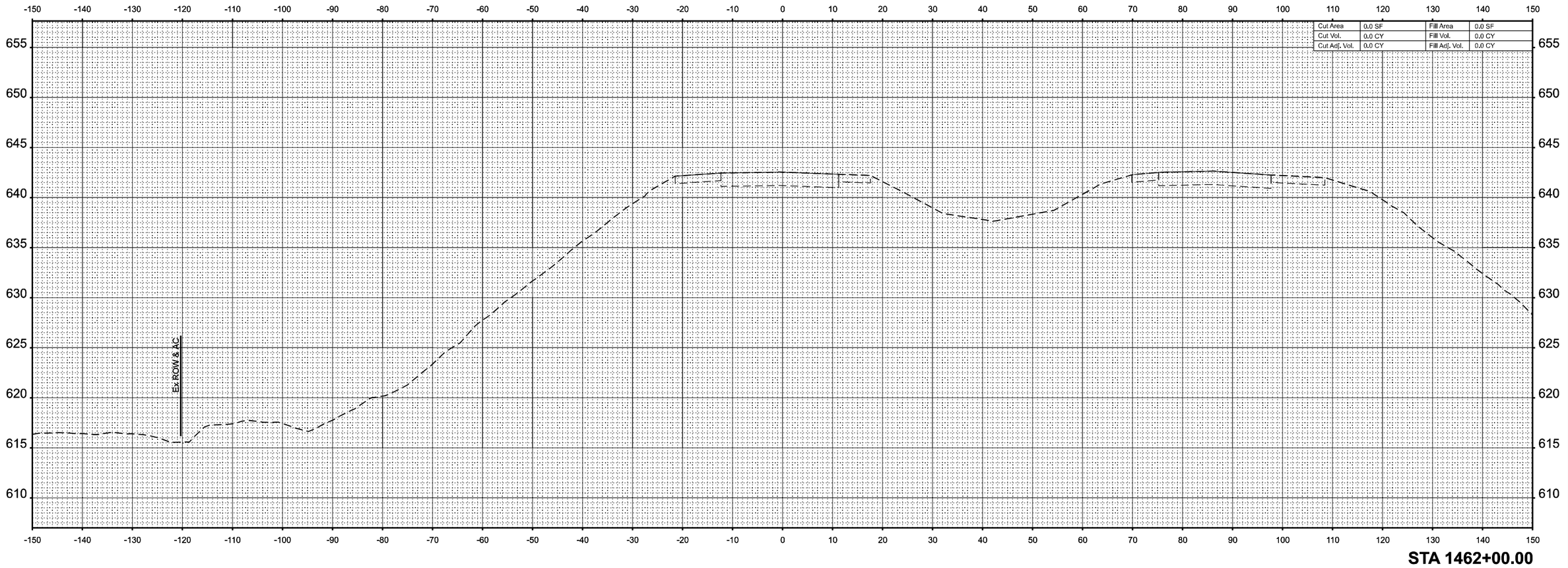

STA 1462+00.00

MODEL: XS_I-70wb_10scale - 1462+00.00 [Sheet]
FILE NAME: pw://cmtengr-pw.bentley.com:cmt-connect-projects/Documents/IDOT/22004197-00/74893/CADD Data/Sheets/D774893-sht-xs_I-70wb.dgn

CMT
License No. 184-000613 © Copyright CMT, Inc.

USER NAME = moverbey	DESIGNED - AJ	REVISED -	
	DRAWN - AJ	REVISED -	
PLOT SCALE = 0.16660000 ' / in.	CHECKED - MJO	REVISED -	
PLOT DATE = 10/14/2025	DATE - 10/16/2025	REVISED -	

STATE OF ILLINOIS
DEPARTMENT OF TRANSPORTATION

FAI ROUTE 70 - INTERSTATE 70
CROSS SECTIONS - I-70 WESTBOUND

SCALE: 1"=10' | SHEET 13 OF 88 SHEETS | STA. | TO STA.

F.A.I. RTE.	SECTION	COUNTY	TOTAL SHEETS	SHEET NO.
70	(25-1)R-BR	EFFINGHAM	747	547
		CONTRACT NO. 74893		
		ILLINOIS	FED. AID PROJECT	

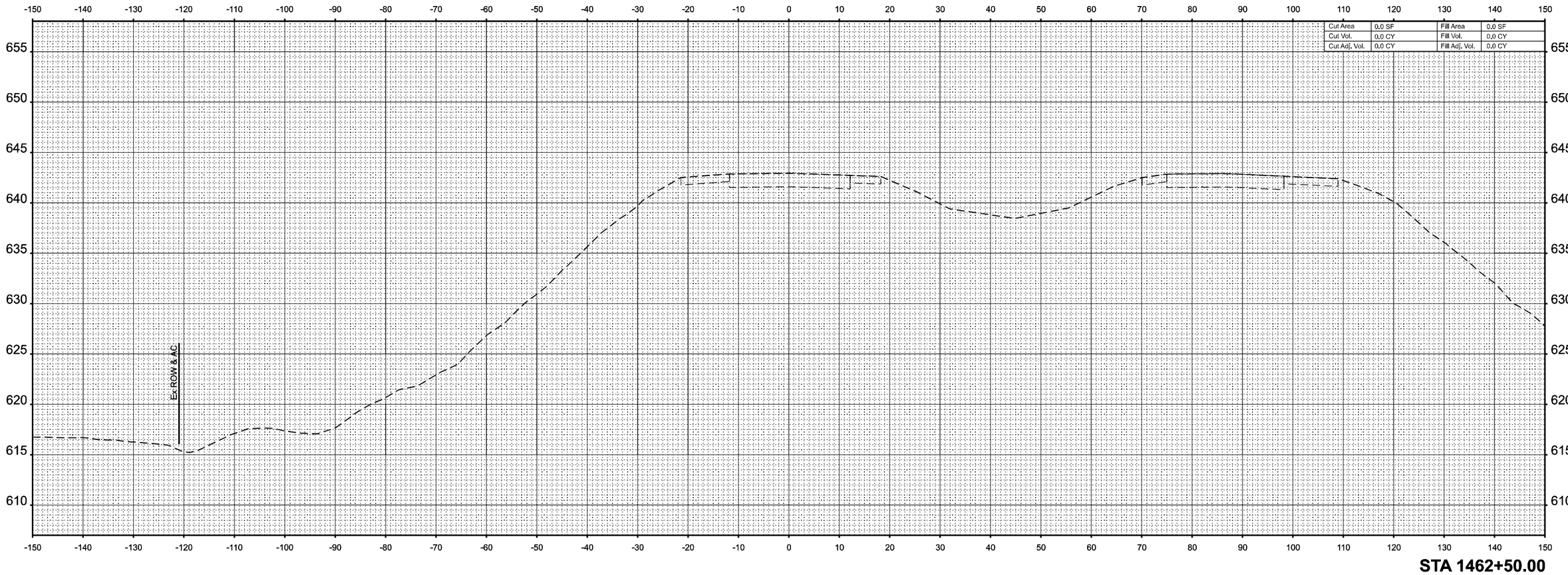

STA 1462+50.00

MODEL: XS_I-70wb_10scale - 1462+50.00 [Sheet]
FILE NAME: pw://cmtengr-pw.bentley.com:cmt-connect-projects/Documents/IDOT/22004197-00/74893/CADD Data/Sheets/D774893-sht-xs_I-70wb.dgn

CMT
License No. 184-000613 ©Copyright CMT, Inc.

USER NAME = moverbey	DESIGNED - AJ	REVISED -	
	DRAWN - AJ	REVISED -	
PLOT SCALE = 0.16660000 ' / in.	CHECKED - MJO	REVISED -	
PLOT DATE = 10/14/2025	DATE - 10/16/2025	REVISED -	

STATE OF ILLINOIS
DEPARTMENT OF TRANSPORTATION

FAI ROUTE 70 - INTERSTATE 70
CROSS SECTIONS - I-70 WESTBOUND

SCALE: 1"=10' | SHEET 14 OF 88 SHEETS | STA. | TO STA.

F.A.I. RTE.	SECTION	COUNTY	TOTAL SHEETS	SHEET NO.
70	(25-1)R-BR	EFFINGHAM	747	548
		CONTRACT NO. 74893		
		ILLINOIS	FED. AID PROJECT	

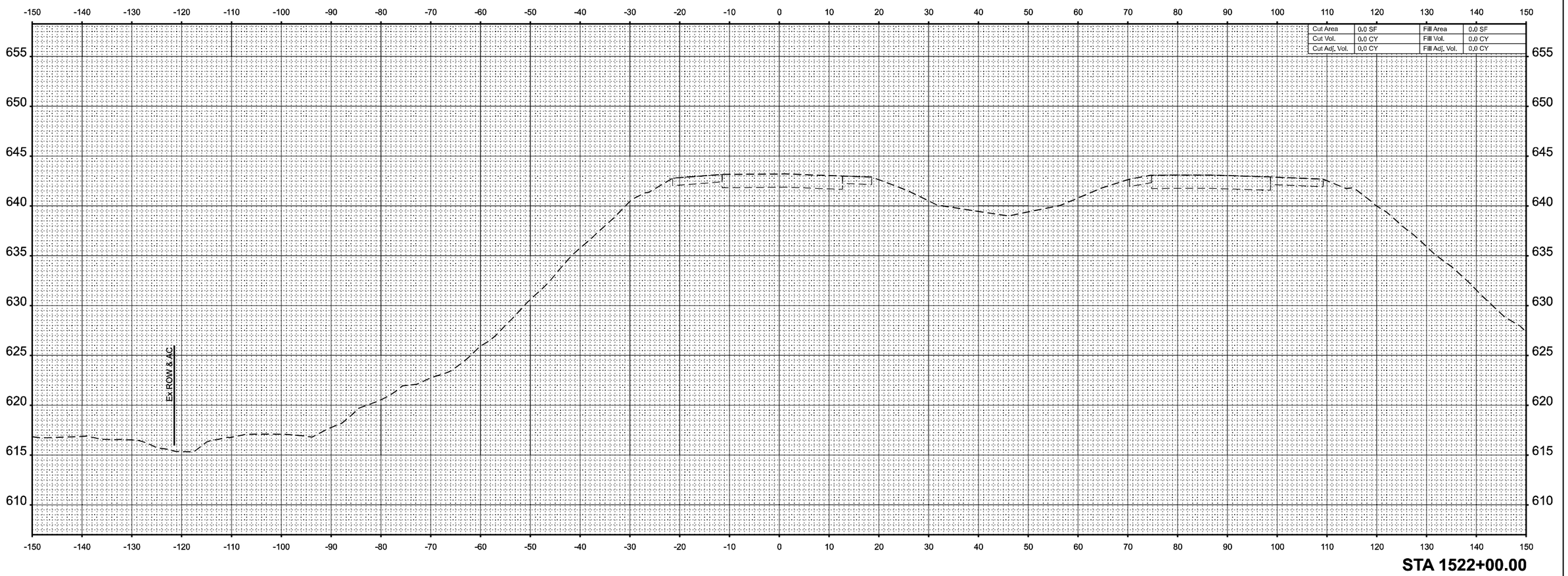

STA 1522+00.00

MODEL: XS_I-70wb_10scale - 1522+00.00 R2 [Sheet]
FILE NAME: pw://cmtengr-pw.bentley.com:cmt-connect-projects/Documents/IDOT/22004197-00/74893/CADD Data/Sheets/D774893-sht-xs_I-70wb.dgn

CMT
License No. 184-000613 © Copyright CMT, Inc.

USER NAME = moverbey	DESIGNED - AJ	REVISED -	
	DRAWN - AJ	REVISED -	
PLOT SCALE = 0.16660000 ' / in.	CHECKED - MJO	REVISED -	
PLOT DATE = 10/14/2025	DATE - 10/16/2025	REVISED -	

STATE OF ILLINOIS
DEPARTMENT OF TRANSPORTATION

FAI ROUTE 70 - INTERSTATE 70
CROSS SECTIONS - I-70 WESTBOUND

SCALE: 1"=10' | SHEET 15 OF 88 SHEETS | STA. | TO STA.

F.A.I. RTE.	SECTION	COUNTY	TOTAL SHEETS	SHEET NO.
70	(25-1)R-BR	EFFINGHAM	747	549
		CONTRACT NO. 74893		
		ILLINOIS	FED. AID PROJECT	

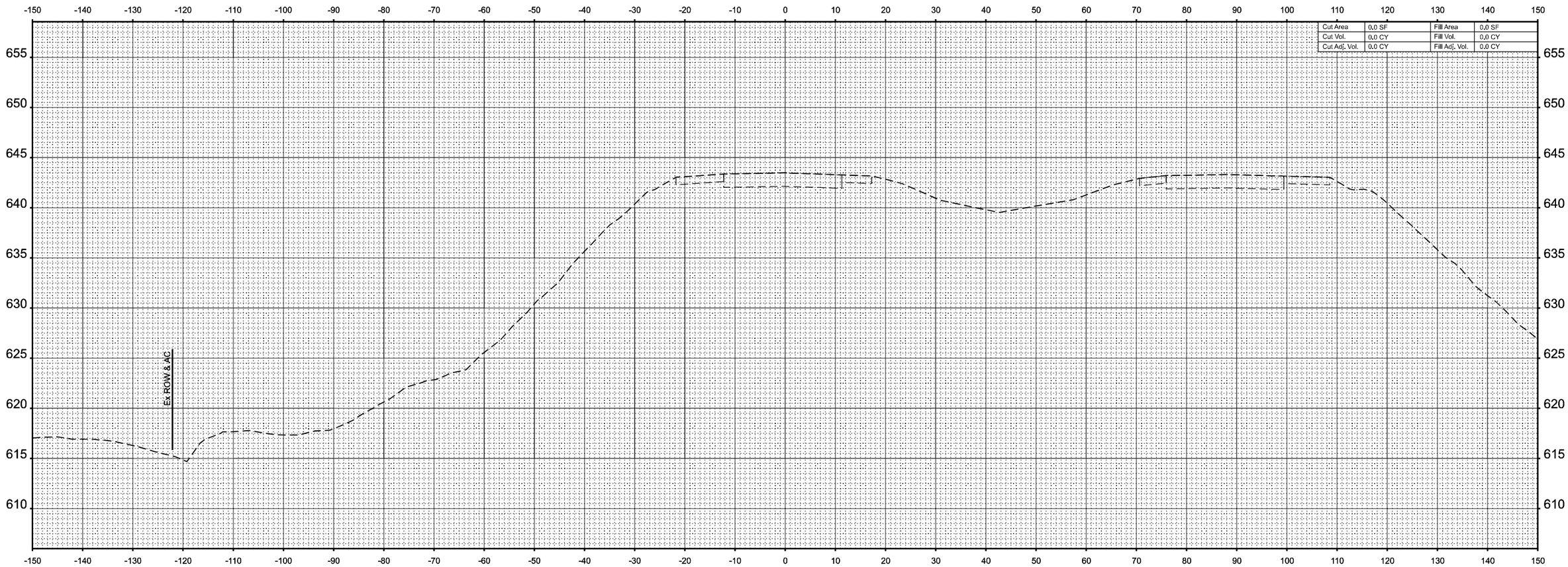

Cut Area	0.0 SF	Fill Area	0.0 SF
Cut Vol.	0.0 CY	Fill Vol.	0.0 CY
Cut Adj. Vol.	0.0 CY	Fill Adj. Vol.	0.0 CY

STA 1522+50.00

MODEL: XS_I-70wb_10scale - 1522+50.00 R2 [Sheet]
FILE NAME: pw://cmtengr-pw.bentley.com:cmt-connect-projects/Documents/IDOT/22004197-00/74893/CADD Data/Sheets/D774893-sht-xs_I-70wb.dgn

CMT
License No. 184-000613 © Copyright CMT, Inc.

USER NAME = moverbey	DESIGNED - AJ	REVISED -	
	DRAWN - AJ	REVISED -	
PLOT SCALE = 0.16660000 ' / in.	CHECKED - MJO	REVISED -	
PLOT DATE = 10/14/2025	DATE - 10/16/2025	REVISED -	

STATE OF ILLINOIS
DEPARTMENT OF TRANSPORTATION

FAI ROUTE 70 - INTERSTATE 70
CROSS SECTIONS - I-70 WESTBOUND

SCALE: 1"=10' | SHEET 16 OF 88 SHEETS | STA. | TO STA.

F.A.I. RTE.	SECTION	COUNTY	TOTAL SHEETS	SHEET NO.
70	(25-1)R-BR	EFFINGHAM	747	550

CONTRACT NO. 74893

ILLINOIS | FED. AID PROJECT

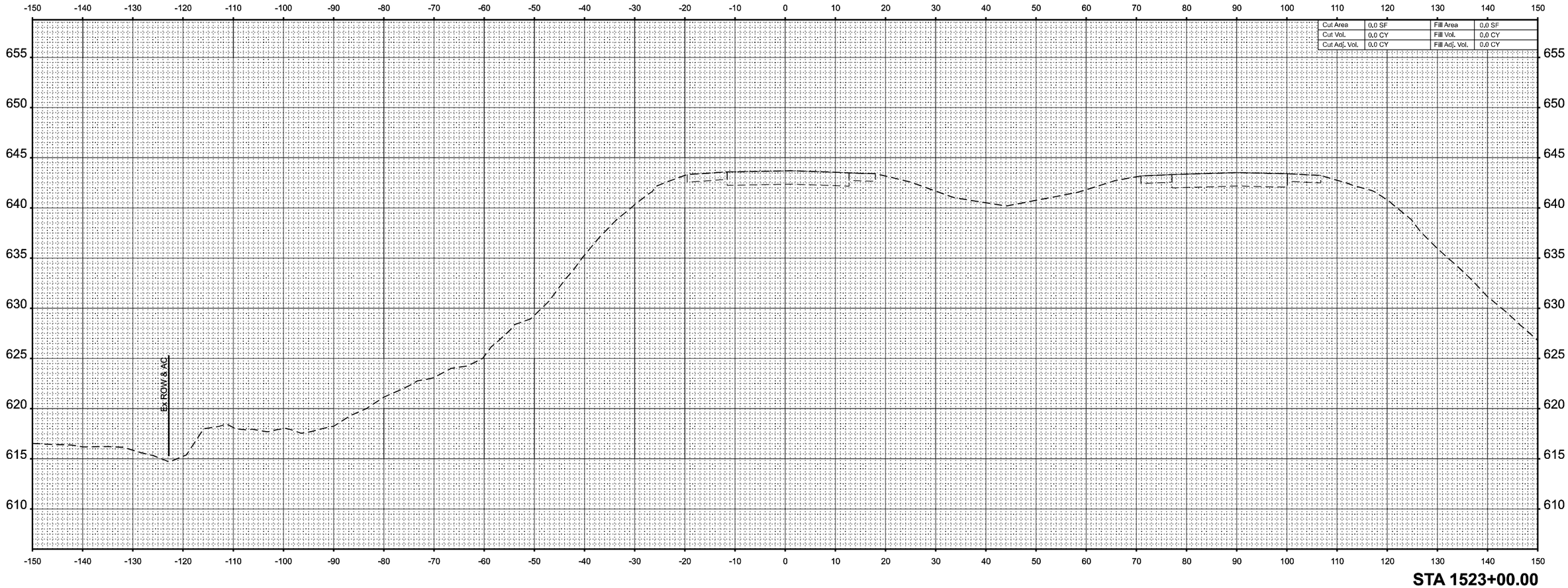

Cut Area	0.0 SF	Fill Area	0.0 SF
Cut Vol.	0.0 CY	Fill Vol.	0.0 CY
Cut Adj. Vol.	0.0 CY	Fill Adj. Vol.	0.0 CY

STA 1523+00.00

MODEL: XS_I-70wb_10scale - 1523+00.00 R2 [Sheet]
FILE NAME: pw://cmtengr-pw.bentley.com:cmt-connect-projects/Documents/IDOT/22004197-00/74893/CADD Data/Sheets/D774893-sht-xs_I-70wb.dgn

CMT
License No. 184-000613 © Copyright CMT, Inc.

USER NAME = moverbey	DESIGNED - AJ	REVISED -	
	DRAWN - AJ	REVISED -	
PLOT SCALE = 0.16660000 ' / in.	CHECKED - MJO	REVISED -	
PLOT DATE = 10/14/2025	DATE - 10/16/2025	REVISED -	

STATE OF ILLINOIS
DEPARTMENT OF TRANSPORTATION

FAI ROUTE 70 - INTERSTATE 70
CROSS SECTIONS - I-70 WESTBOUND

SCALE: 1"=10' | SHEET 17 OF 88 SHEETS | STA. | TO STA.

F.A.I. RTE.	SECTION	COUNTY	TOTAL SHEETS	SHEET NO.
70	(25-1)R-BR	EFFINGHAM	747	551
		CONTRACT NO. 74893		
		ILLINOIS	FED. AID PROJECT	

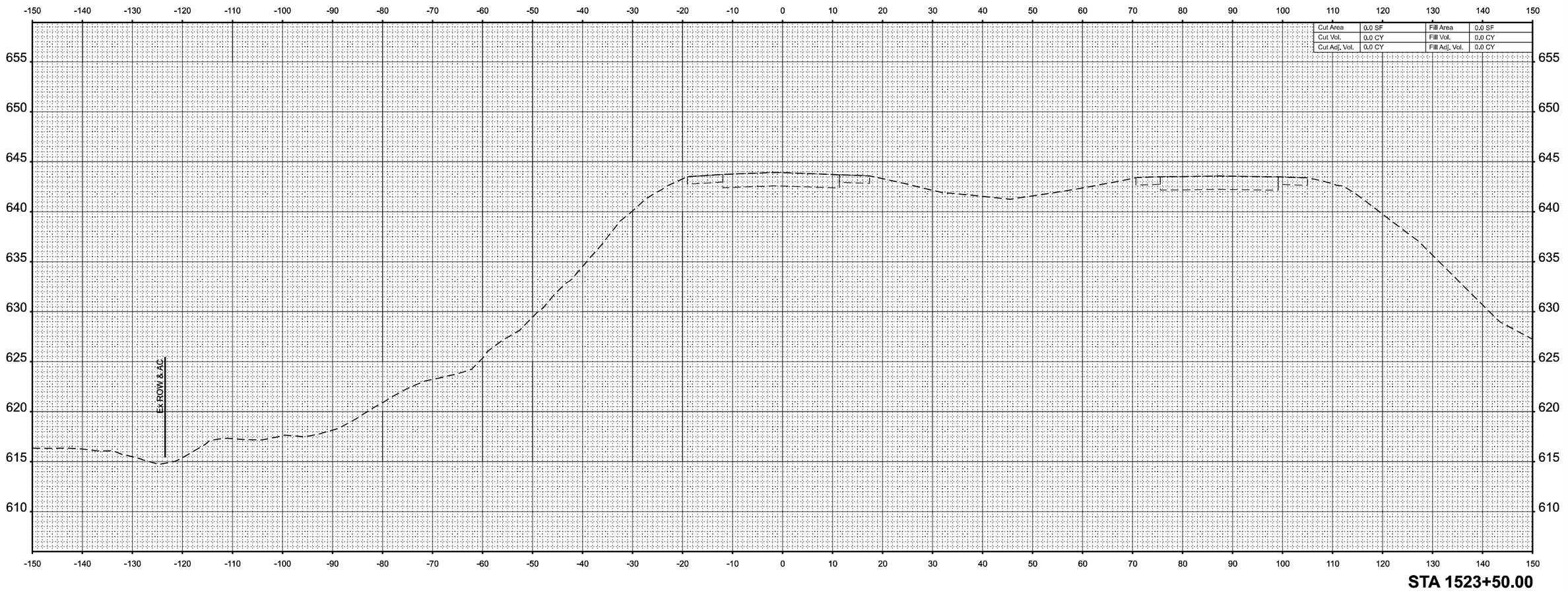

STA 1523+50.00

MODEL: XS_I-70wb_10scale - 1523+50.00 R2 [Sheet]
FILE NAME: pw://cmtengr-pw.bentley.com:cmt-connect-projects/Documents/IDOT/22004197-00/74893/CADD Data/Sheets/D774893-sht-xs_I-70wb.dgn

CMT
License No. 184-000613 ©Copyright CMT, Inc.

USER NAME = moverbey	DESIGNED - AJ	REVISED -	
	DRAWN - AJ	REVISED -	
PLOT SCALE = 0.16660000 ' / in.	CHECKED - MJO	REVISED -	
PLOT DATE = 10/14/2025	DATE - 10/16/2025	REVISED -	

STATE OF ILLINOIS
DEPARTMENT OF TRANSPORTATION

FAI ROUTE 70 - INTERSTATE 70
CROSS SECTIONS - I-70 WESTBOUND

SCALE: 1"=10' | SHEET 18 OF 88 SHEETS | STA. | TO STA.

F.A.I. RTE.	SECTION	COUNTY	TOTAL SHEETS	SHEET NO.
70	(25-1)R-BR	EFFINGHAM	747	552

CONTRACT NO. 74893

ILLINOIS | FED. AID PROJECT

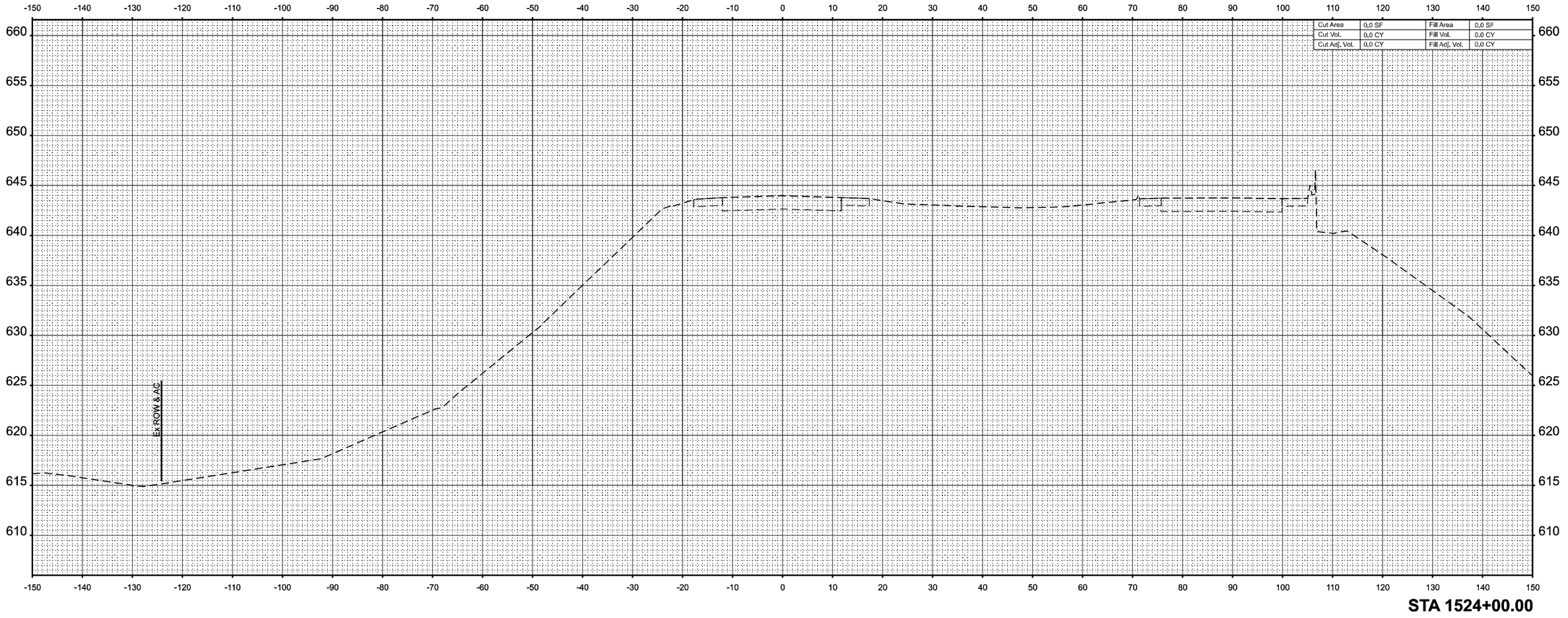

STA 1524+00.00

MODEL: XS_I-70wb_10scale - 1524+00.00 R2 [Sheet]
FILE NAME: pw://cmtengr-pw.bentley.com:cmt-connect-projects/Documents/IDOT/22004197-00/74893/CADD Data/Sheets/D774893-sht-xs_I-70wb.dgn

CMT
License No. 184-000613 © Copyright CMT, Inc.

USER NAME = moverbey	DESIGNED - AJ	REVISED -	
	DRAWN - AJ	REVISED -	
PLOT SCALE = 0.16660000 ' / in.	CHECKED - MJO	REVISED -	
PLOT DATE = 10/14/2025	DATE - 10/16/2025	REVISED -	

STATE OF ILLINOIS
DEPARTMENT OF TRANSPORTATION

FAI ROUTE 70 - INTERSTATE 70
CROSS SECTIONS - I-70 WESTBOUND

SCALE: 1"=10' | SHEET 19 OF 88 SHEETS | STA. | TO STA.

F.A.I. RTE.	SECTION	COUNTY	TOTAL SHEETS	SHEET NO.
70	(25-1)R-BR	EFFINGHAM	747	553

CONTRACT NO. 74893

ILLINOIS | FED. AID PROJECT

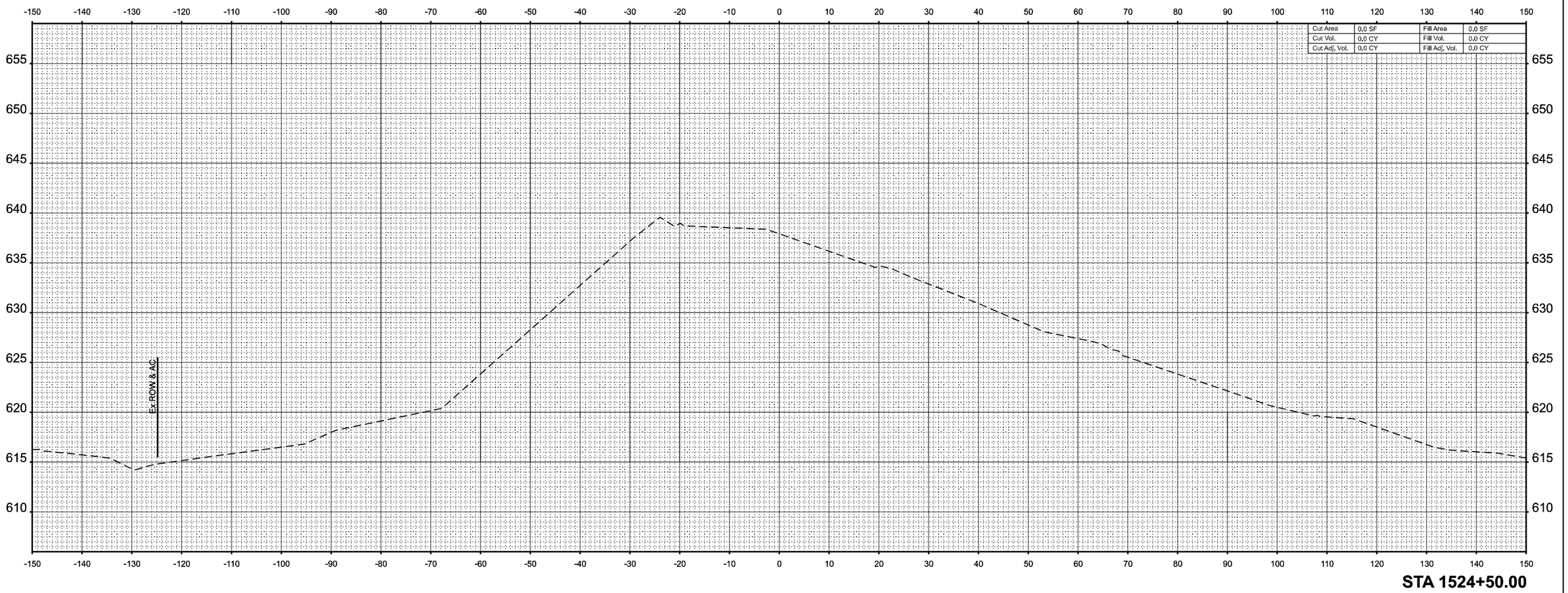

STA 1524+50.00

MODEL: XS_I-70wb_10scale - 1524+50.00 R2 [Sheet]
FILE NAME: pw://cmtengr-pw.bentley.com:cmt-connect-projects/Documents/IDOT/22004197-00/74893/CADD Data/Sheets/D774893-sht-xs_I-70wb.dgn

CMT
License No. 184-000613 ©Copyright CMT, Inc.

USER NAME = moverbey	DESIGNED - AJ	REVISED -	
	DRAWN - AJ	REVISED -	
PLOT SCALE = 0.16660000 ' / in.	CHECKED - MJO	REVISED -	
PLOT DATE = 10/14/2025	DATE - 10/16/2025	REVISED -	

STATE OF ILLINOIS
DEPARTMENT OF TRANSPORTATION

FAI ROUTE 70 - INTERSTATE 70
CROSS SECTIONS - I-70 WESTBOUND

SCALE: 1"=10' | SHEET 20 OF 88 SHEETS | STA. | TO STA.

F.A.I. RTE.	SECTION	COUNTY	TOTAL SHEETS	SHEET NO.
70	(25-1)R-BR	EFFINGHAM	747	554
		CONTRACT NO. 74893		
		ILLINOIS	FED. AID PROJECT	

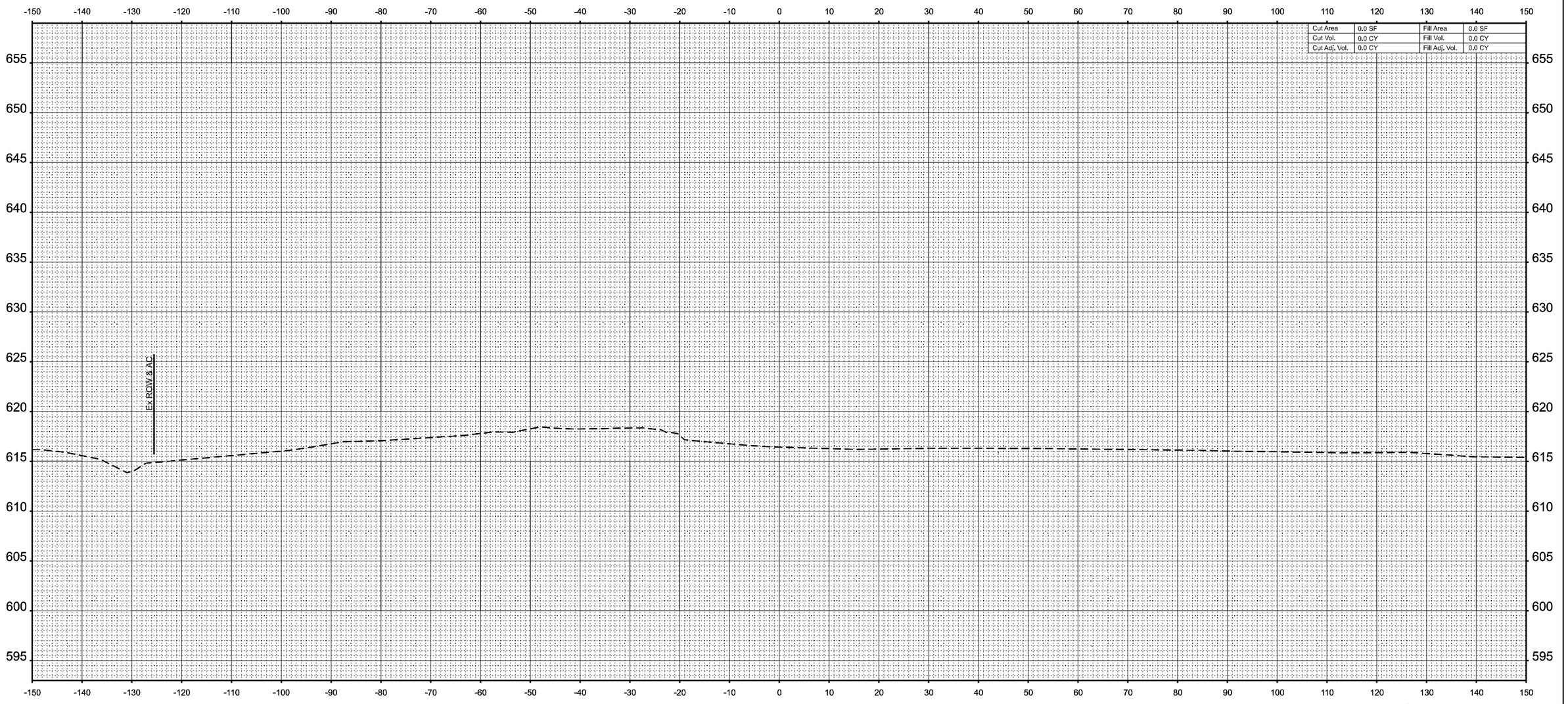

STA 1525+00.00

MODEL: XS_I-70wb_10scale - 1525+00.00 R2 [Sheet]
FILE NAME: pw://cmtengr-pw.bentley.com:cmt-connect-projects/Documents/IDOT/22004197-00/74893/CADD Data/Sheets/D774893-sht-xs_I-70wb.dgn

CMT
License No. 184-000613 © Copyright CMT, Inc.

USER NAME = moverbey	DESIGNED - AJ	REVISED -	
	DRAWN - AJ	REVISED -	
PLOT SCALE = 0.16660000 ' / in.	CHECKED - MJO	REVISED -	
PLOT DATE = 10/14/2025	DATE - 10/16/2025	REVISED -	

STATE OF ILLINOIS
DEPARTMENT OF TRANSPORTATION

FAI ROUTE 70 - INTERSTATE 70
CROSS SECTIONS - I-70 WESTBOUND

SCALE: 1"=10' | SHEET 21 OF 88 SHEETS | STA. | TO STA.

F.A.I. RTE.	SECTION	COUNTY	TOTAL SHEETS	SHEET NO.
70	(25-1)R-BR	EFFINGHAM	747	555
		CONTRACT NO. 74893		
		ILLINOIS	FED. AID PROJECT	

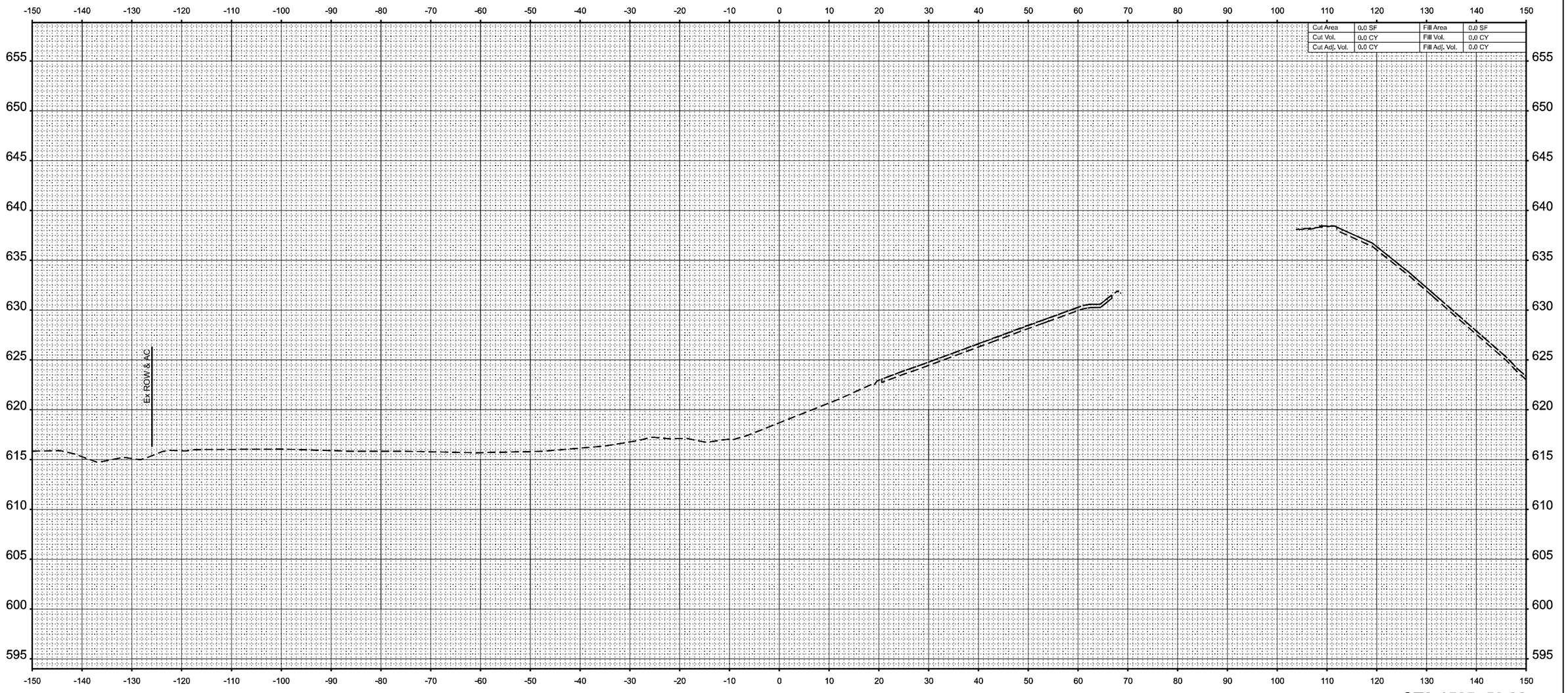

STA 1525+50.00

MODEL: XS_I-70wb_10scale - 1525+50.00 R2 [Sheet]
FILE NAME: pw://cmtengr-pw.bentley.com:cmt-connect-projects/Documents/IDOT/22004197-00/74893/CADD Data/Sheets/D774893-sht-xs_I-70wb.dgn

CMT	USER NAME = moverbey	DESIGNED - AJ	REVISED -
		DRAWN - AJ	REVISED -
	PLOT SCALE = 0.16660000 ' / in.	CHECKED - MJO	REVISED -
License No. 184-000613 © Copyright CMT, Inc.	PLOT DATE = 10/14/2025	DATE - 10/16/2025	REVISED -

STATE OF ILLINOIS
DEPARTMENT OF TRANSPORTATION

FAI ROUTE 70 - INTERSTATE 70
CROSS SECTIONS - I-70 WESTBOUND

SCALE: 1"=10' | SHEET 22 OF 88 SHEETS | STA. TO STA.

F.A.I. RTE.	SECTION	COUNTY	TOTAL SHEETS	SHEET NO.
70	(25-1)R-BR	EFFINGHAM	747	556

CONTRACT NO. 74893

ILLINOIS | FED. AID PROJECT

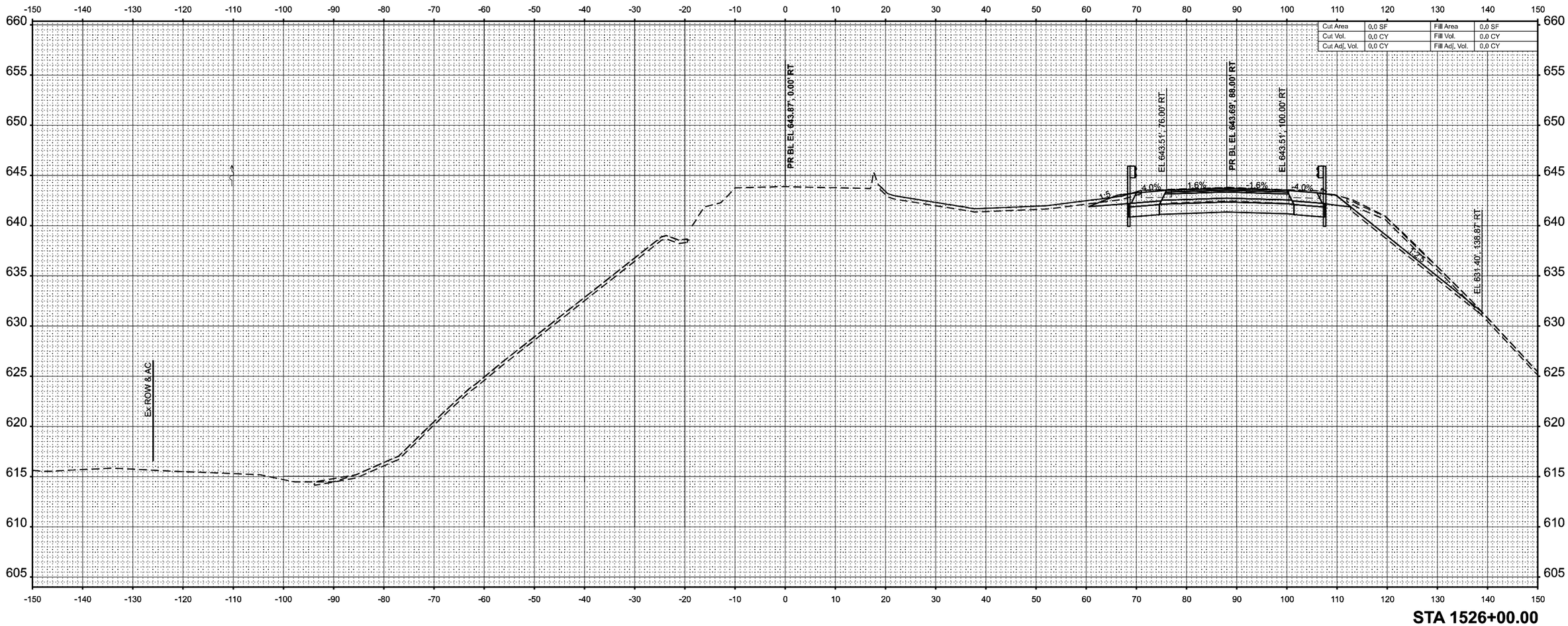

STA 1526+00.00

MODEL: XS_I-70wb_10scale - 1526+00.00 R2 [Sheet]
FILE NAME: pw://cmtengr-pw.bentley.com:cmt-connect-projects/Documents/IDOT/22004197-00/74893/CADD Data/Sheets/D774893-sht-xs_I-70wb.dgn

CMT License No. 184-000613 ©Copyright CMT, Inc.	USER NAME = moverbey	DESIGNED - AJ	REVISED -
		DRAWN - AJ	REVISED -
	PLOT SCALE = 0.16660000 ' / in.	CHECKED - MJO	REVISED -
	PLOT DATE = 10/14/2025	DATE - 10/16/2025	REVISED -

STATE OF ILLINOIS
DEPARTMENT OF TRANSPORTATION

FAI ROUTE 70 - INTERSTATE 70
CROSS SECTIONS - I-70 WESTBOUND

SCALE: 1"=10' | SHEET 23 OF 88 SHEETS | STA. | TO STA.

F.A.I. RTE.	SECTION	COUNTY	TOTAL SHEETS	SHEET NO.
70	(25-1)R-BR	EFFINGHAM	747	557
		CONTRACT NO. 74893		
		ILLINOIS	FED. AID PROJECT	

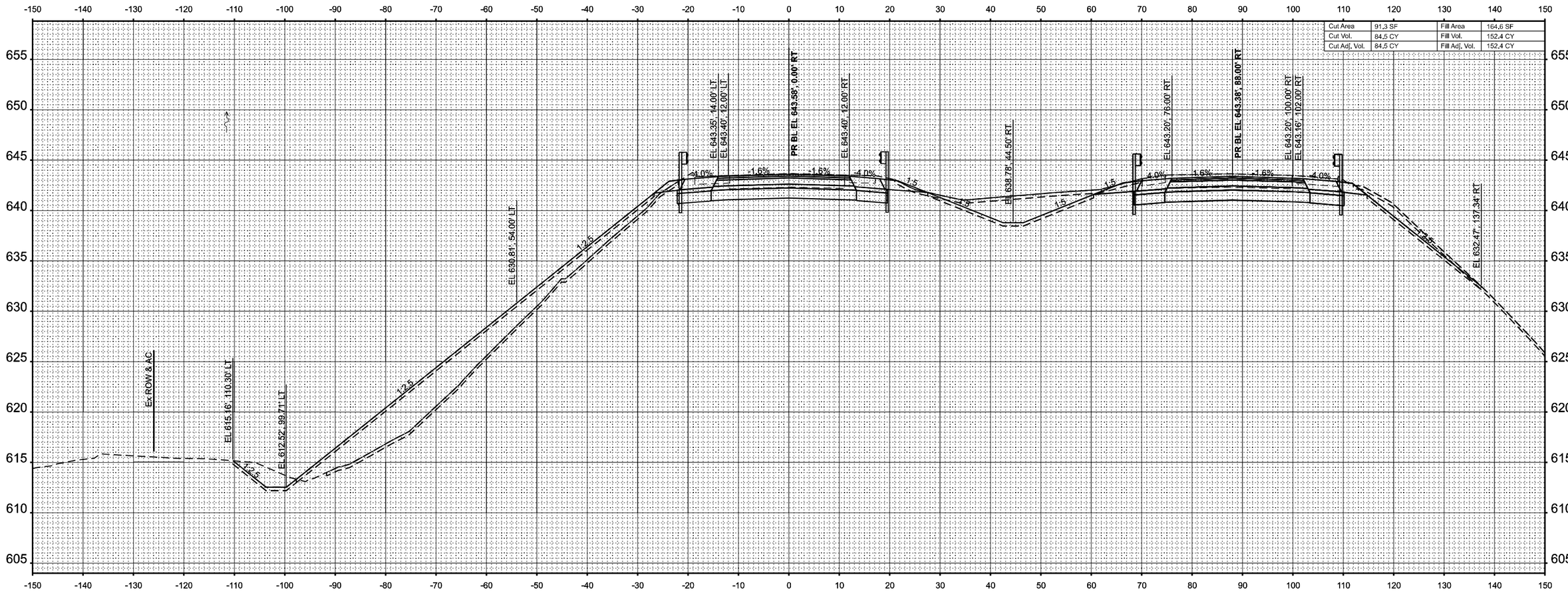

USER NAME = moverbey	DESIGNED - AJ	REVISED -	
	DRAWN - AJ	REVISED -	
PLOT SCALE = 0.16660000 ' / In.	CHECKED - MJO	REVISED -	
PLOT DATE = 10/14/2025	DATE - 10/16/2025	REVISED -	

CMT
License No. 184-000613
©Copyright CMT, Inc.

STATE OF ILLINOIS
DEPARTMENT OF TRANSPORTATION

FAI ROUTE 70 - INTERSTATE 70
CROSS SECTIONS - I-70 WESTBOUND

SCALE: 1"=10' | SHEET 24 OF 88 SHEETS | STA. | TO STA.

F.A.I. RTE.	SECTION	COUNTY	TOTAL SHEETS	SHEET NO.
70	(25-1)R-BR	EFFINGHAM	747	558
		CONTRACT NO. 74893		
	ILLINOIS	FED. AID PROJECT		

MODEL: XS_I-70wb_10scale - 15295-50.00 R2 [Sheet]
FILE NAME: pw:\\cmteng-ow.bentley.com:cmteng-ow-connect-projects\Documents\IDOT\220634\1907-40\74893\CADD Data\Sheets\D774893-sht-hwy_I-70wb.dgn

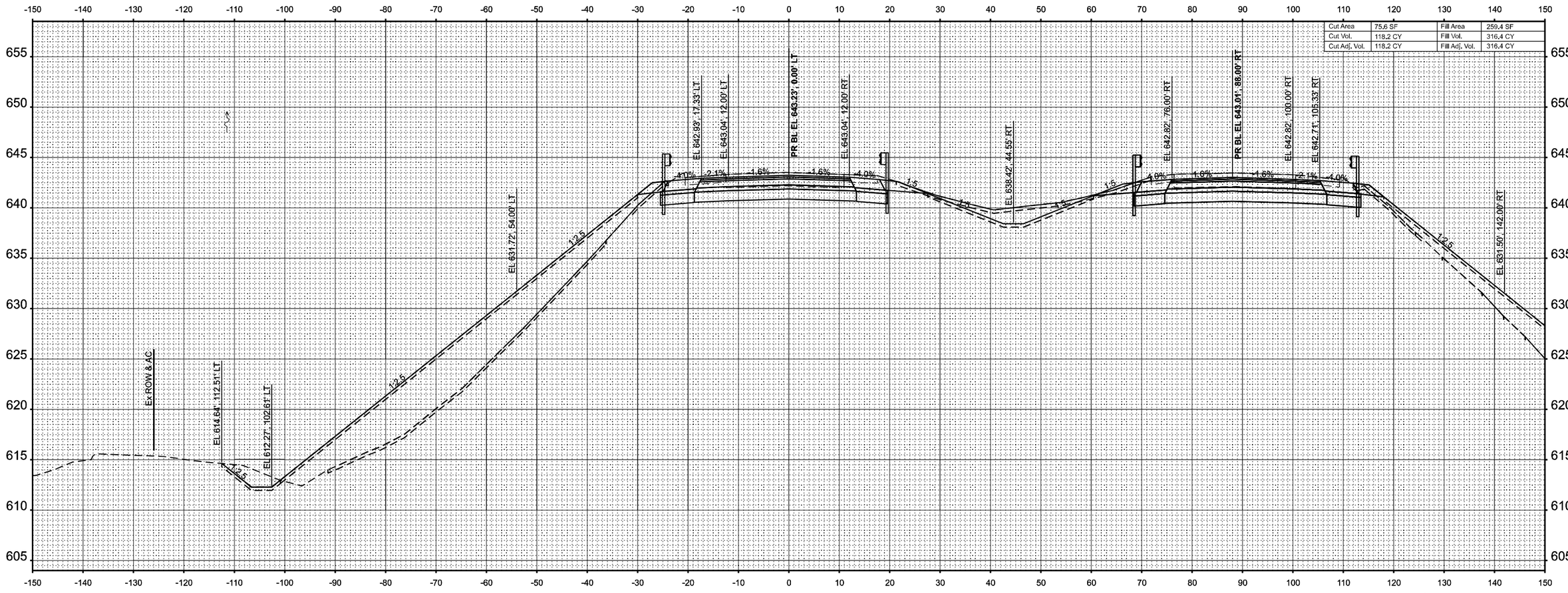

STA 1527+00.00

MODEL: XS_I-70wb_10scale - 1527+00.00 R2 [Sheet]
FILE NAME: pw://cmtengr-pw.bentley.com:cmt-connect-projects/Documents/IDOT/22004197-00/74893/CADD Data/Sheets/D774893-sht-xs_I-70wb.dgn

CMT
License No. 184-000613 ©Copyright CMT, Inc.

USER NAME = moverbey	DESIGNED - AJ	REVISED -	
	DRAWN - AJ	REVISED -	
PLOT SCALE = 0.16660000 ' / in.	CHECKED - MJO	REVISED -	
PLOT DATE = 10/14/2025	DATE - 10/16/2025	REVISED -	

STATE OF ILLINOIS
DEPARTMENT OF TRANSPORTATION

FAI ROUTE 70 - INTERSTATE 70
CROSS SECTIONS - I-70 WESTBOUND

SCALE: 1"=10' | SHEET 25 OF 88 SHEETS | STA. | TO STA.

F.A.I. RTE.	SECTION	COUNTY	TOTAL SHEETS	SHEET NO.
70	(25-1)R-BR	EFFINGHAM	747	559
		CONTRACT NO. 74893		
		ILLINOIS	FED. AID PROJECT	

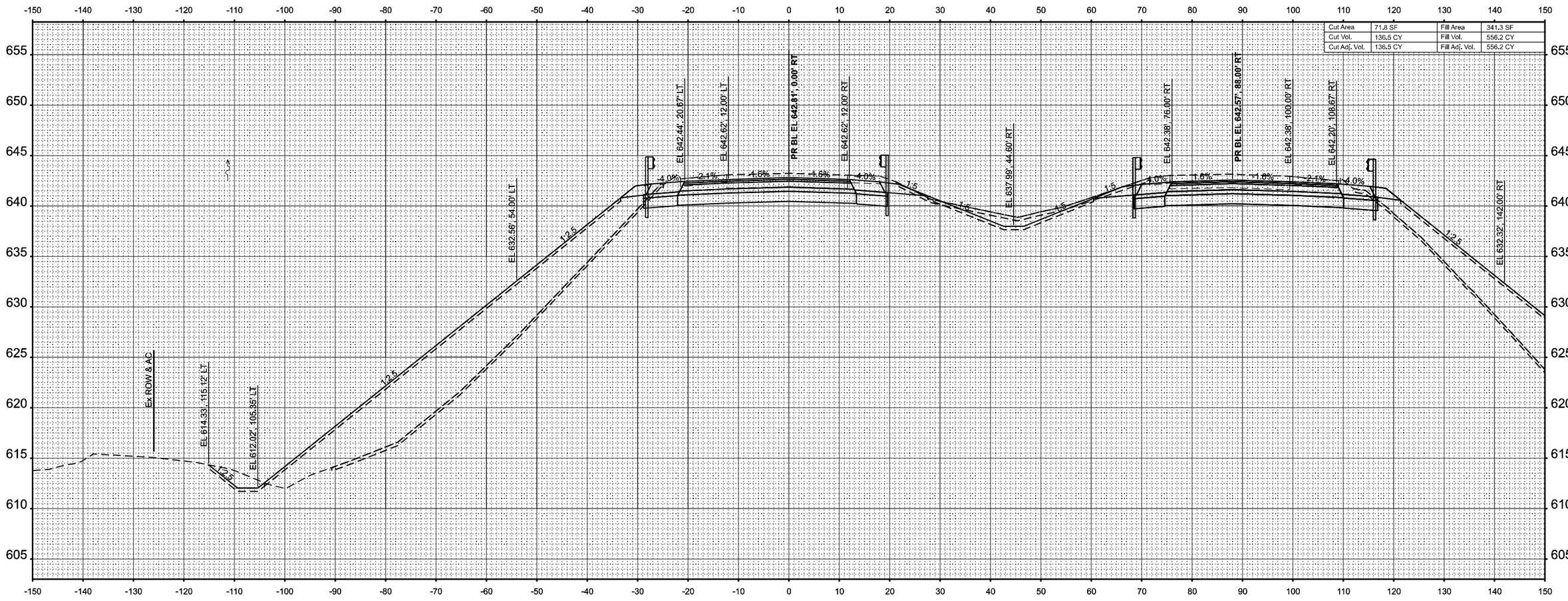

Cut Area	71.8 SF	Fill Area	341.3 SF
Cut Vol.	136.5 CY	Fill Vol.	556.2 CY
Cut Adj. Vol.	136.5 CY	Fill Adj. Vol.	556.2 CY

STA 1527+50.00

MODEL: XS_I-70wb_10scale - 1527+50.00 R2 [Sheet]
FILE NAME: pw://cmtengr-pw.bentley.com:cmt-connect-projects/Documents/IDOT/22004197-00/74893/CADD Data/Sheets/D774893-sht-xs_I-70wb.dgn

CMT
License No. 184-000613 © Copyright CMT, Inc.

USER NAME = moverbey	DESIGNED - AJ	REVISED -	
	DRAWN - AJ	REVISED -	
PLOT SCALE = 0.16660000 ' / in.	CHECKED - MJO	REVISED -	
PLOT DATE = 10/14/2025	DATE - 10/16/2025	REVISED -	

STATE OF ILLINOIS
DEPARTMENT OF TRANSPORTATION

FAI ROUTE 70 - INTERSTATE 70
CROSS SECTIONS - I-70 WESTBOUND

SCALE: 1"=10' | SHEET 26 OF 88 SHEETS | STA. | TO STA.

F.A.I. RTE.	SECTION	COUNTY	TOTAL SHEETS	SHEET NO.
70	(25-1)R-BR	EFFINGHAM	747	560
		CONTRACT NO. 74893		
		ILLINOIS	FED. AID PROJECT	

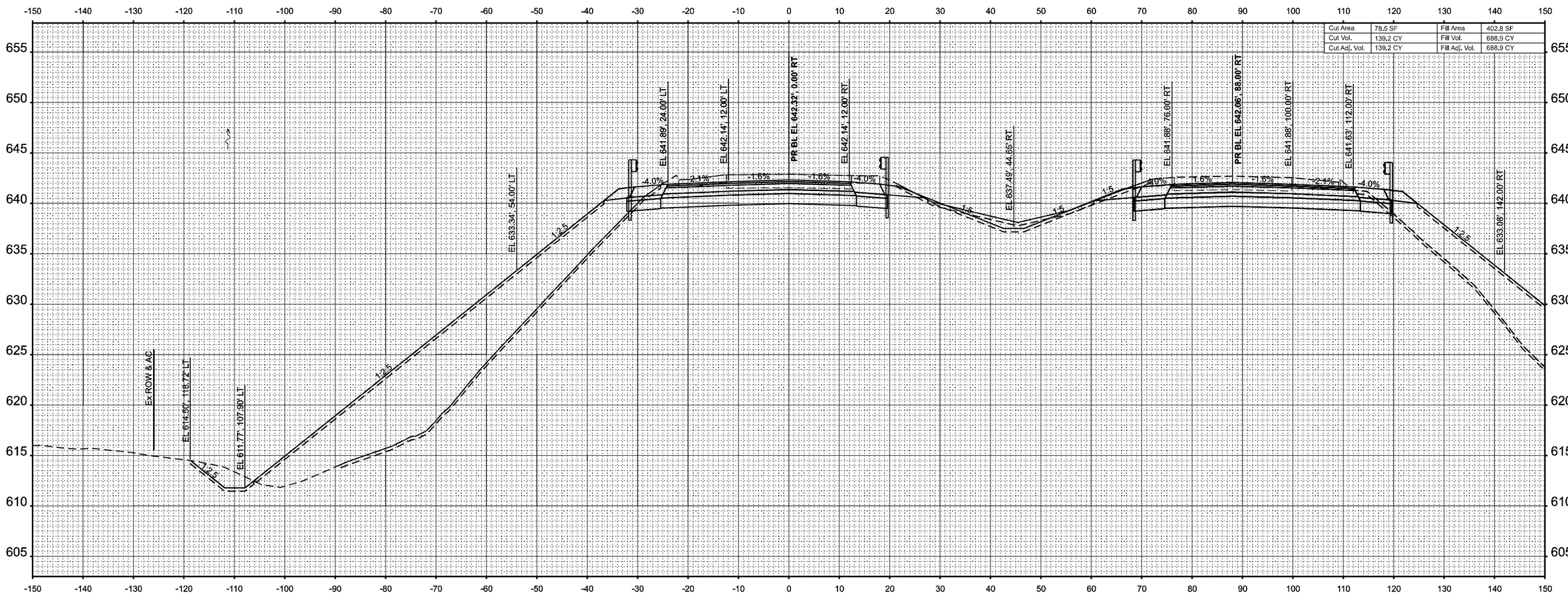

MODEL: XS_I-70wb_ - Scale - 1528+00.00 R2 [Sheet]
FILE NAME: pw:\\mmgnpw.bentley.com:mmgnpw-connect-Projects\Documents\IDOT\222004197400\74893\CADD Data\Sheets\D774893sht_xs_I70wb.dgn

CMT
License No. 184-000613 © Copyright CMT, Inc.

USER NAME = moverbey	DESIGNED - AJ	REVISED -
	DRAWN - AJ	REVISED -
PLOT SCALE = 0.16660000 ' / In.	CHECKED - MJO	REVISED -
PLOT DATE = 10/14/2025	DATE - 10/16/2025	REVISED -

STATE OF ILLINOIS
DEPARTMENT OF TRANSPORTATION

FAI ROUTE 70 - INTERSTATE 70
CROSS SECTIONS - I-70 WESTBOUND

SCALE: 1"=10' | SHEET 27 OF 88 SHEETS | STA. | TO STA.

F.A.I. RTE.	SECTION	COUNTY	TOTAL SHEETS	SHEET NO.
70	(25-1)R-BR	EFFINGHAM	747	561
		CONTRACT NO. 74893		
	ILLINOIS	FED. AID PROJECT		

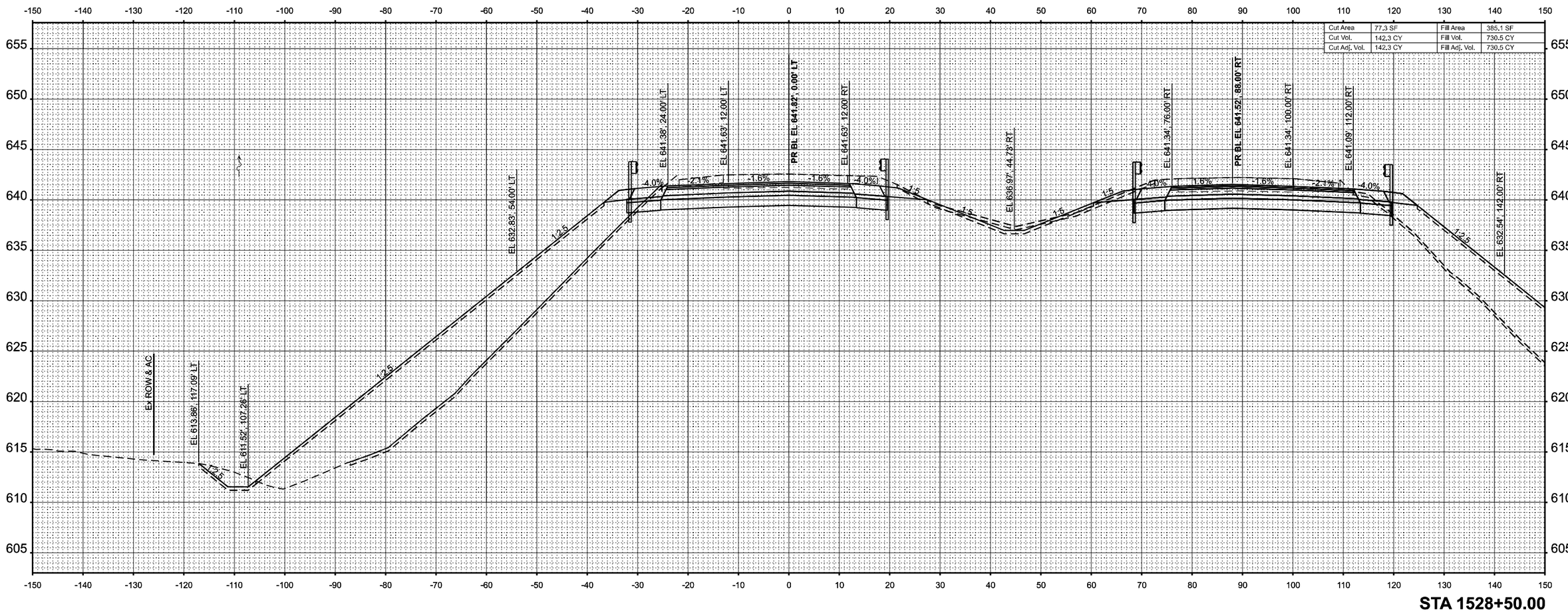

Cut Area	77.3 SF	Fill Area	385.1 SF
Cut Vol.	142.3 CY	Fill Vol.	730.5 CY
Cut Adj. Vol.	142.3 CY	Fill Adj. Vol.	730.5 CY

STA 1528+50.00

MODEL: XS_I-70wb_10scale - 1528+50.00 R2 [Sheet]
FILE NAME: pw://cmt-eng-pw.bentley.com:cmt-connect-projects/Documents/IDOT/22004197-00/74893/CADD Data/Sheets/D774893-sht-xs_I-70wb.dgn

CMT
License No. 184-000613 ©Copyright CMT, Inc.

USER NAME = moverbey	DESIGNED - AJ	REVISED -	
	DRAWN - AJ	REVISED -	
PLOT SCALE = 0.16660000 ' / in.	CHECKED - MJO	REVISED -	
PLOT DATE = 10/14/2025	DATE - 10/16/2025	REVISED -	

STATE OF ILLINOIS
DEPARTMENT OF TRANSPORTATION

FAI ROUTE 70 - INTERSTATE 70
CROSS SECTIONS - I-70 WESTBOUND

SCALE: 1"=10' | SHEET 28 OF 88 SHEETS | STA. | TO STA.

F.A.I. RTE.	SECTION	COUNTY	TOTAL SHEETS	SHEET NO.
70	(25-1)R-BR	EFFINGHAM	747	562
		CONTRACT NO. 74893		
		ILLINOIS	FED. AID PROJECT	

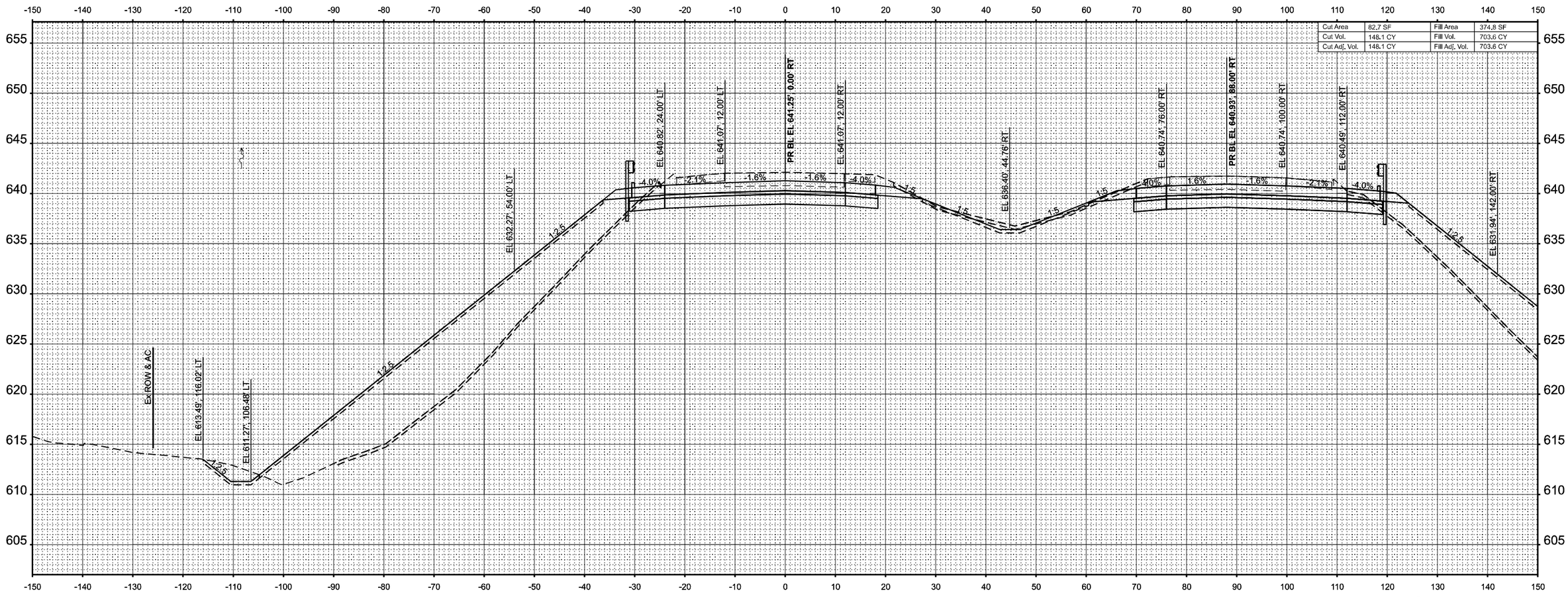

STA 1529+00.00

MODEL: XS_I-70wb_10scale - 1529+00.00 R2 [Sheet]
FILE NAME: pw://cmtengr-pw.bentley.com:cmt-connect-projects/Documents/IDOT/22004197-00/74893/CADD Data/Sheets/D774893-sht-xs_I-70wb.dgn

CMT
License No. 184-000613 © Copyright CMT, Inc.

USER NAME = moverbey	DESIGNED - AJ	REVISED -	
	DRAWN - AJ	REVISED -	
PLOT SCALE = 0.16660000 ' / in.	CHECKED - MJO	REVISED -	
PLOT DATE = 10/14/2025	DATE - 10/16/2025	REVISED -	

STATE OF ILLINOIS
DEPARTMENT OF TRANSPORTATION

FAI ROUTE 70 - INTERSTATE 70
CROSS SECTIONS - I-70 WESTBOUND

SCALE: 1"=10' | SHEET 29 OF 88 SHEETS | STA. | TO STA.

F.A.I. RTE.	SECTION	COUNTY	TOTAL SHEETS	SHEET NO.
70	(25-1)R-BR	EFFINGHAM	747	563
		CONTRACT NO. 74893		
		ILLINOIS	FED. AID PROJECT	

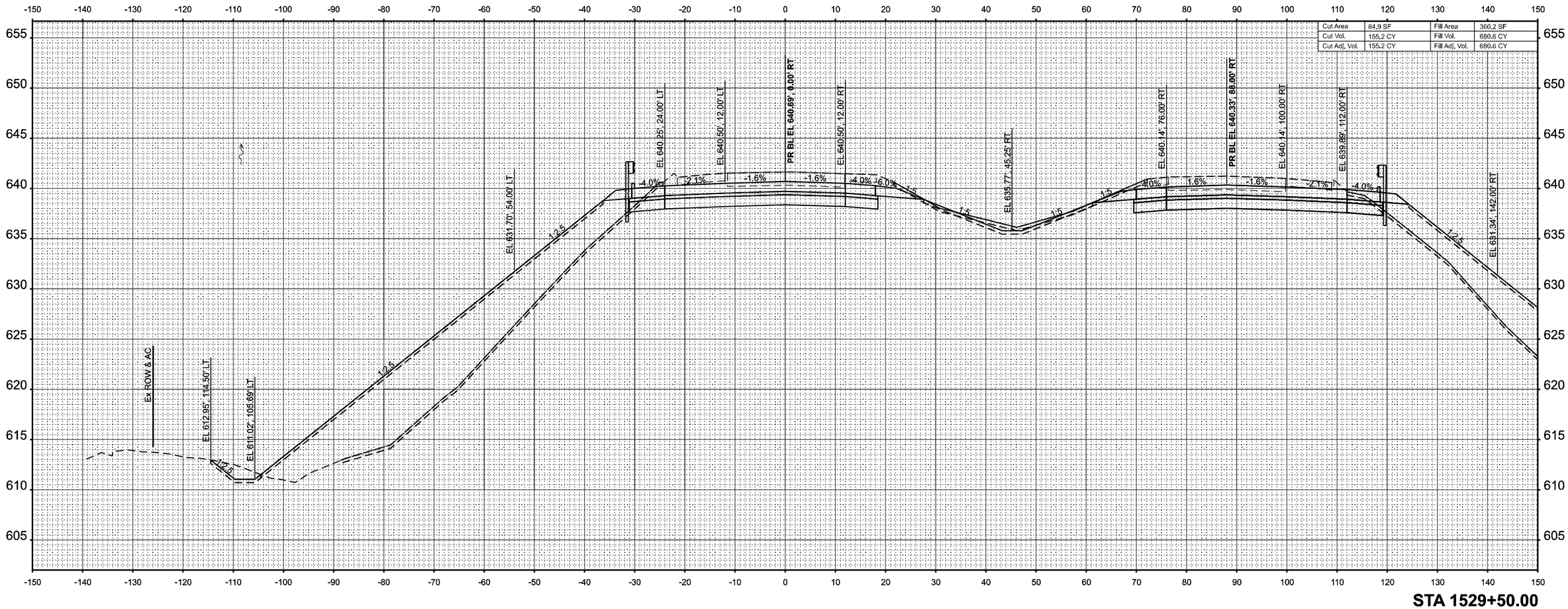
-150 -140 -130 -120 -110 -100 -90 -80 -70 -60 -50 -40 -30 -20 -10 0 10 20 30 40 50 60 70 80 90 100 110 120 130 140 150
655 650 645 640 635 630 625 620 615 610 605
Cut Area 84.9 SF Fill Area 360.2 SF
Cut Vol. 155.2 CY Fill Vol. 680.6 CY
Cut Adj. Vol. 155.2 CY Fill Adj. Vol. 680.6 CY
EL 640.25', 24.00' LT
EL 640.50', 12.00' LT
PR BL EL 640.69', 0.00' RT
EL 640.50', 12.00' RT
EL 635.77', 45.25' RT
EL 640.14', 76.00' RT
PR BL EL 640.33', 88.00' RT
EL 640.14', 100.00' RT
EL 639.89', 112.00' RT
EL 631.70', 54.00' LT
EL 631.34', 142.00' RT
Ex ROW & AC
EL 612.95', 114.50' LT
EL 611.02', 105.69' LT
-4.0% -2.1% -1.6% -1.6% -4.0% -6.0% -4.0% -1.6% -1.6% -2.1% -4.0%
1.5 1.5 1.5

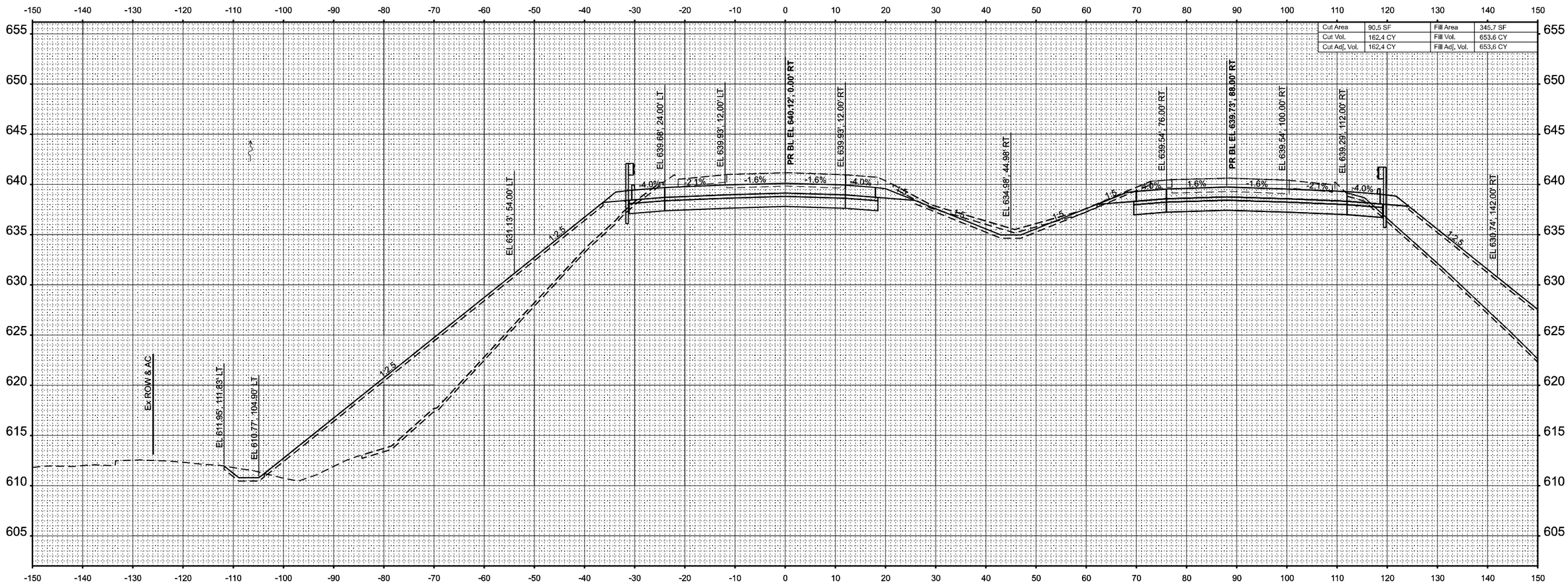

STA 1530+00.00

MODEL: XS_I-70wb_10scale - 1530+00.00 R2 [Sheet]
FILE NAME: pw://cmtengr-pw.bentley.com:cmt-connect-projects/Documents/IDOT/22004197-00/74893/CADD Data/Sheets/D774893-sht-xs_I-70wb.dgn

CMT
License No. 184-000613 ©Copyright CMT, Inc.

USER NAME = moverbey	DESIGNED - AJ	REVISED -	
	DRAWN - AJ	REVISED -	
PLOT SCALE = 0.16660000 ' / in.	CHECKED - MJO	REVISED -	
PLOT DATE = 10/14/2025	DATE - 10/16/2025	REVISED -	

STATE OF ILLINOIS
DEPARTMENT OF TRANSPORTATION

FAI ROUTE 70 - INTERSTATE 70
CROSS SECTIONS - I-70 WESTBOUND

SCALE: 1"=10' | SHEET 31 OF 88 SHEETS | STA. | TO STA.

F.A.I. RTE.	SECTION	COUNTY	TOTAL SHEETS	SHEET NO.
70	(25-1)R-BR	EFFINGHAM	747	565
		CONTRACT NO. 74893		
		ILLINOIS	FED. AID PROJECT	

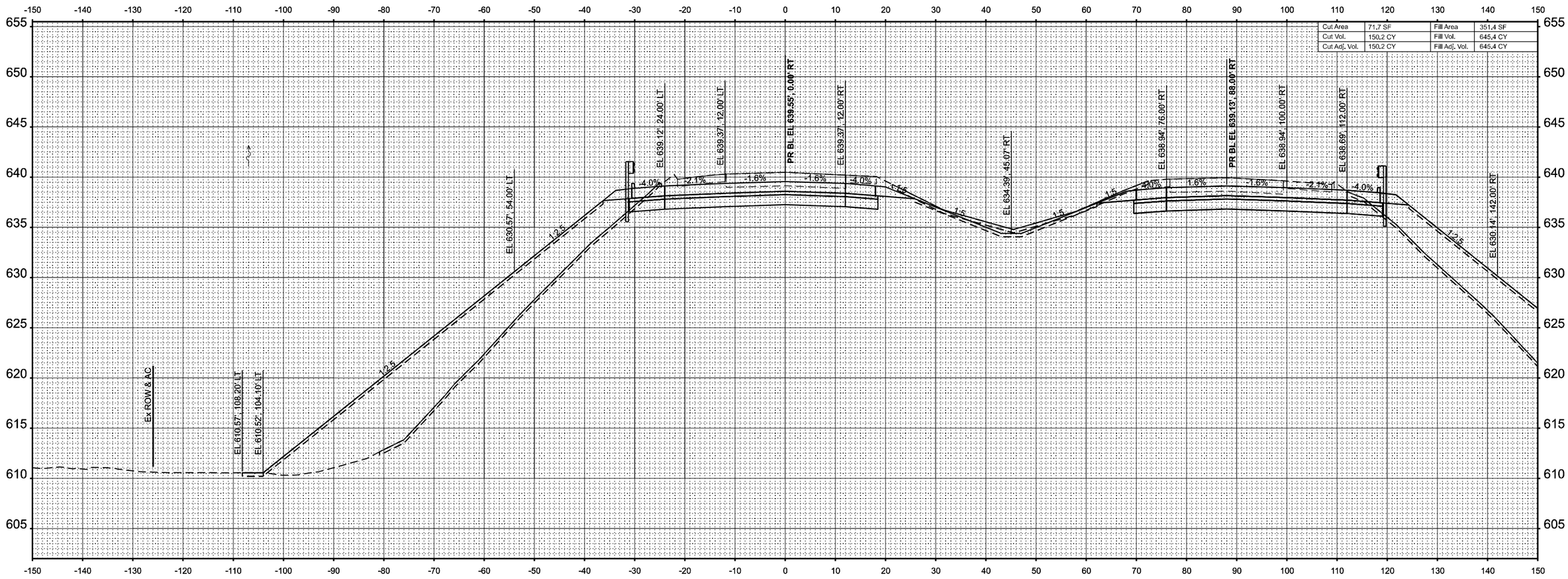

STA 1530+50.00

MODEL: XS_I-70wb_10scale - 1530+50.00 R2 [Sheet]
FILE NAME: pw:\\mmaingrp-pw.bentley.com:mmaingrp-pw\Documents\DOT\22004\19740\74893\CADD Data\Sheets\074893sht*xs_I-70wb.dgn

CMT
License No. 184-000613 ©Copyright CMT, Inc.

USER NAME = moverbey	DESIGNED - AJ	REVISED -	
	DRAWN - AJ	REVISED -	
PLOT SCALE = 0.16660000 ' / In.	CHECKED - MJO	REVISED -	
PLOT DATE = 10/14/2025	DATE - 10/16/2025	REVISED -	

STATE OF ILLINOIS
DEPARTMENT OF TRANSPORTATION

FAI ROUTE 70 - INTERSTATE 70
CROSS SECTIONS - I-70 WESTBOUND

SCALE: 1"=10' | SHEET 32 OF 88 SHEETS | STA. | TO STA.

F.A.I. RTE.	SECTION	COUNTY	TOTAL SHEETS	SHEET NO.
70	(25-1)R-BR	EFFINGHAM	747	566
		CONTRACT NO. 74893		
		ILLINOIS	FED. AID PROJECT	

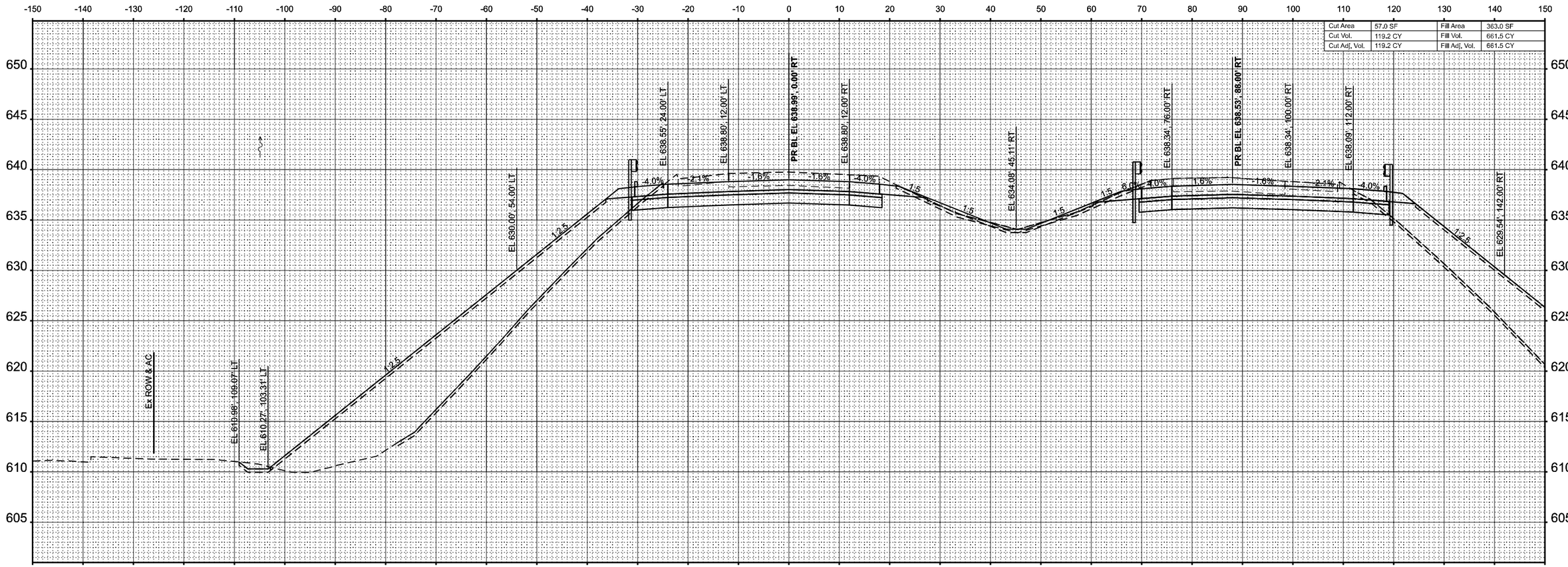

Cut Area	57.0 SF	Fill Area	363.0 SF
Cut Vol.	119.2 CY	Fill Vol.	661.5 CY
Cut Adj. Vol.	119.2 CY	Fill Adj. Vol.	661.5 CY

STA 1531+00.00

MODEL: XS_I-70wb_10scale - 1531+00.00 R2 [Sheet]
FILE NAME: pw://cmtengr-pw.bentley.com:cmt-connect-projects/Documents/IDOT/22004197-00/74893/CADD Data/Sheets/D774893-sht-xs_I-70wb.dgn

CMT
License No. 184-000613 ©Copyright CMT, Inc.

USER NAME = moverbey	DESIGNED - AJ	REVISED -	
	DRAWN - AJ	REVISED -	
PLOT SCALE = 0.16660000 ' / in.	CHECKED - MJO	REVISED -	
PLOT DATE = 10/14/2025	DATE - 10/16/2025	REVISED -	

STATE OF ILLINOIS
DEPARTMENT OF TRANSPORTATION

FAI ROUTE 70 - INTERSTATE 70
CROSS SECTIONS - I-70 WESTBOUND

SCALE: 1"=10' | SHEET 33 OF 88 SHEETS | STA. | TO STA.

F.A.I. RTE.	SECTION	COUNTY	TOTAL SHEETS	SHEET NO.
70	(25-1)R-BR	EFFINGHAM	747	567
		CONTRACT NO. 74893		
		ILLINOIS	FED. AID PROJECT	

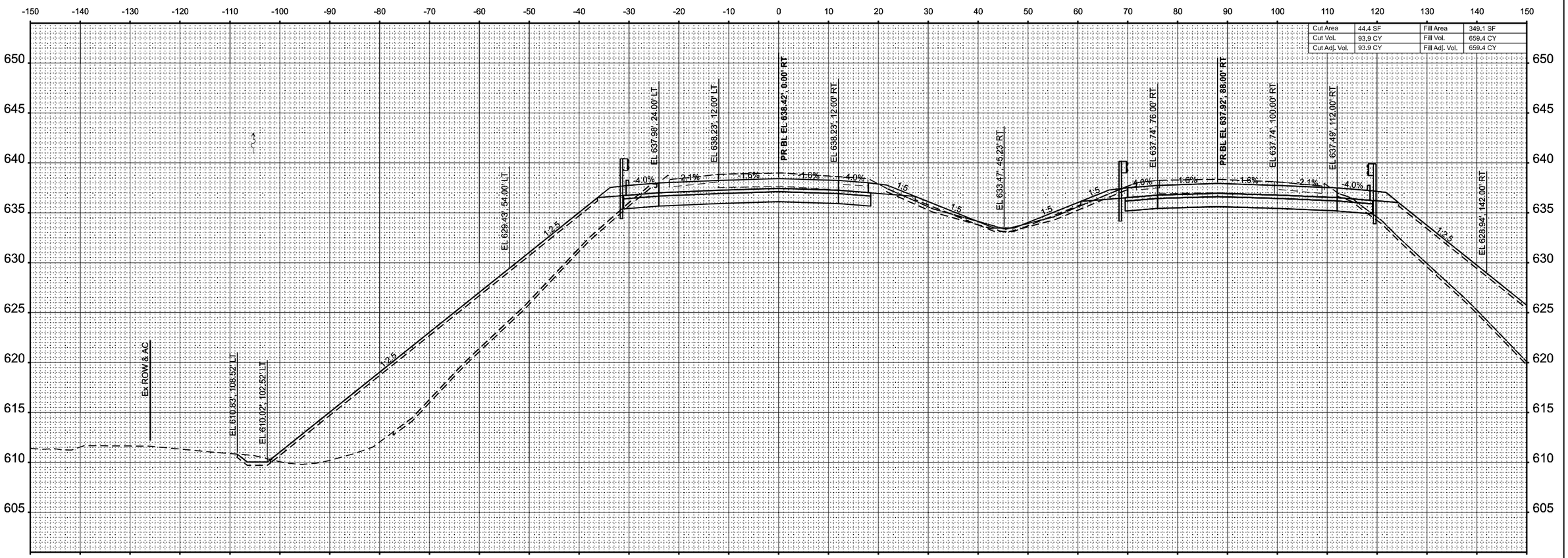

STA 1531+50.00

MODEL: XS_I-70wb_10scale - 1531+50.00 R2 [Sheet]
FILE NAME: pw://cmtengo-pw.bentley.com:cmt-connect-projects/Documents/IDOT/22004197-00/74893/CADD Data/Sheets/D774893-sht-xs_I-70wb.dgn

CMT License No. 184-000613 © Copyright CMT, Inc.	USER NAME = moverbey	DESIGNED - AJ	REVISED -
		DRAWN - AJ	REVISED -
	PLOT SCALE = 0.16660000 ' / in.	CHECKED - MJO	REVISED -
	PLOT DATE = 10/14/2025	DATE - 10/16/2025	REVISED -

STATE OF ILLINOIS
DEPARTMENT OF TRANSPORTATION

FAI ROUTE 70 - INTERSTATE 70
CROSS SECTIONS - I-70 WESTBOUND

SCALE: 1"=10' | SHEET 34 OF 88 SHEETS | STA. | TO STA.

F.A.I. RTE.	SECTION	COUNTY	TOTAL SHEETS	SHEET NO.
70	(25-1)R-BR	EFFINGHAM	747	568
		CONTRACT NO. 74893		
		ILLINOIS	FED. AID PROJECT	

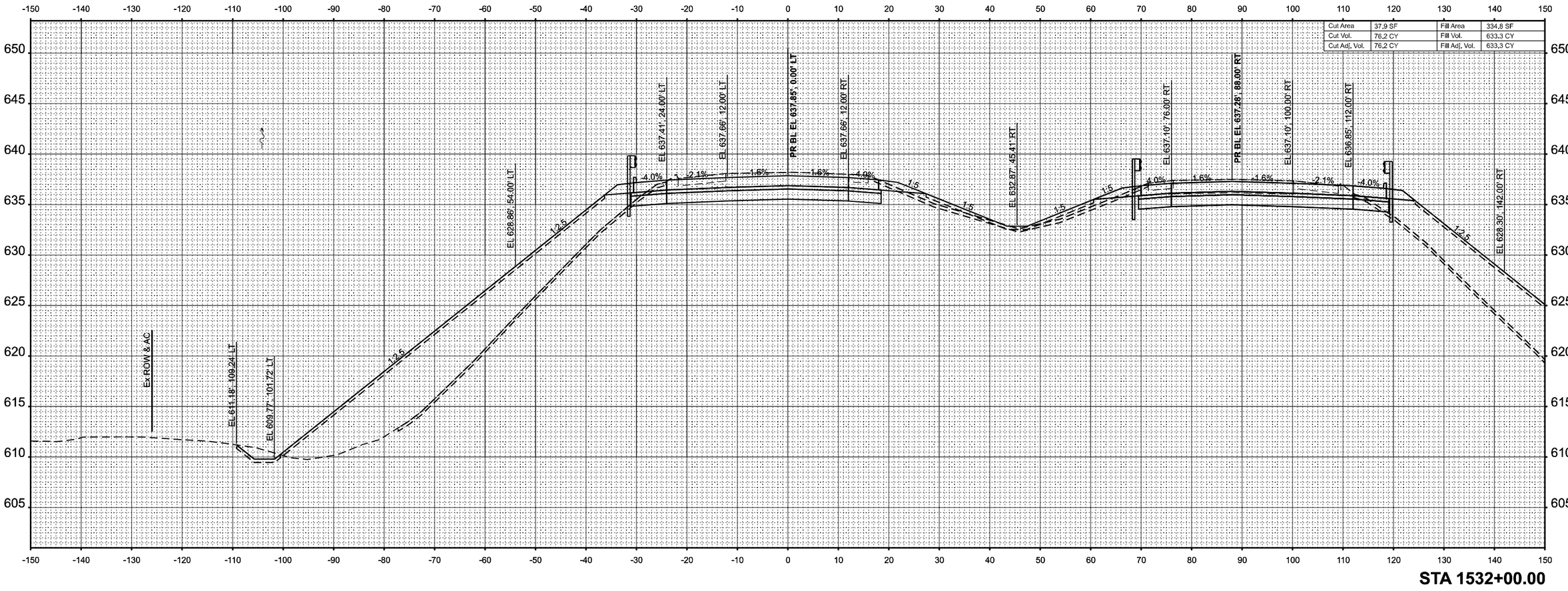

STA 1532+00.00

MODEL: XS_I-70wb_10scale - 1532+00.00 R2 [Sheet]
FILE NAME: pw://cmtengr-pw.bentley.com:cmt-connect-projects/Documents/IDOT/22004197-00/74893/CADD Data/Sheets/D774893-sht-xs_I-70wb.dgn

CMT
License No. 184-000613 © Copyright CMT, Inc.

USER NAME = moverbey	DESIGNED - AJ	REVISED -	
	DRAWN - AJ	REVISED -	
PLOT SCALE = 0.16660000 ' / in.	CHECKED - MJO	REVISED -	
PLOT DATE = 10/14/2025	DATE - 10/16/2025	REVISED -	

STATE OF ILLINOIS
DEPARTMENT OF TRANSPORTATION

FAI ROUTE 70 - INTERSTATE 70
CROSS SECTIONS - I-70 WESTBOUND

SCALE: 1"=10' | SHEET 35 OF 88 SHEETS | STA. | TO STA.

F.A.I. RTE.	SECTION	COUNTY	TOTAL SHEETS	SHEET NO.
70	(25-1)R-BR	EFFINGHAM	747	569

CONTRACT NO. 74893

ILLINOIS | FED. AID PROJECT

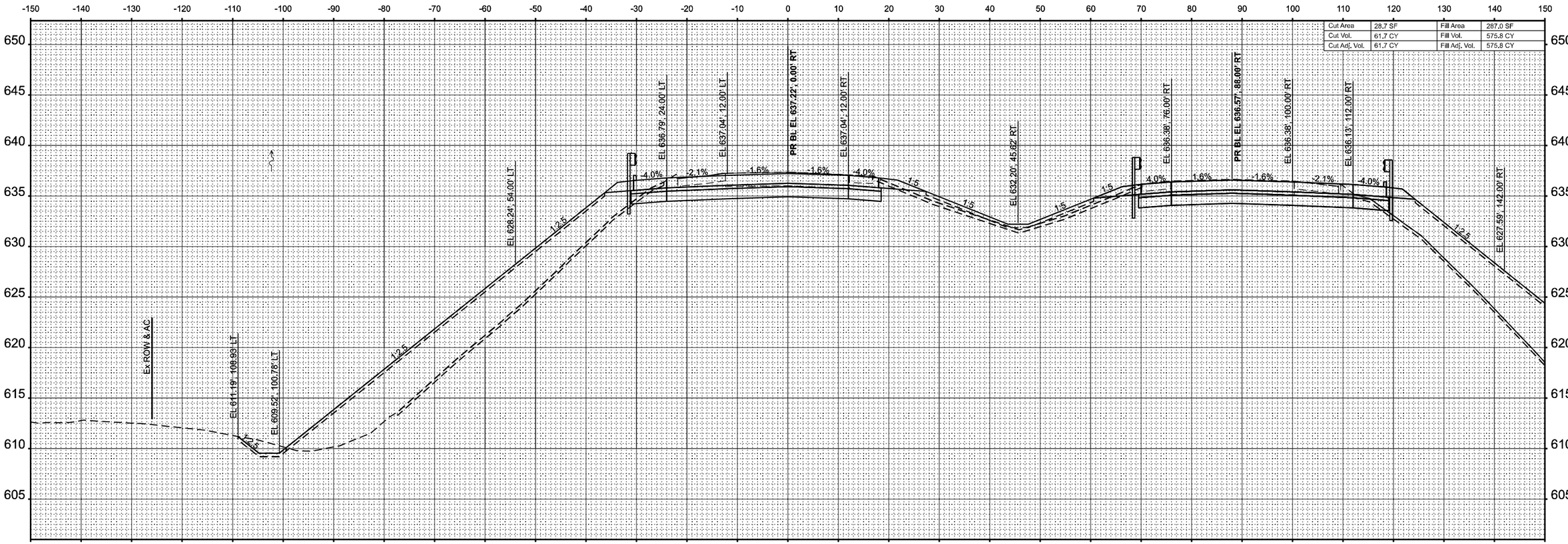

STA 1532+50.00

CMT	USER NAME = moverbey	DESIGNED - AJ	REVISED -	STATE OF ILLINOIS DEPARTMENT OF TRANSPORTATION	FAI ROUTE 70 - INTERSTATE 70 CROSS SECTIONS - I-70 WESTBOUND
		DRAWN - AJ	REVISED -		
	PLOT SCALE = 0.16660000 ' / in.	CHECKED - MJO	REVISED -		
License No. 184-000613 © Copyright CMT, Inc.	PLOT DATE = 10/14/2025	DATE - 10/16/2025	REVISED -		SCALE: 1"=10' SHEET 36 OF 88 SHEETS STA. TO STA.

F.A.I. RTE.	SECTION	COUNTY	TOTAL SHEETS	SHEET NO.
70	(25-1)R-BR	EFFINGHAM	747	570
		CONTRACT NO. 74893		
		ILLINOIS FED. AID PROJECT		

MODEL: XS_I-70wb_10scale - 1532+50.00 R2 [Sheet]
FILE NAME: pw://cmtengr-pw.bentley.com:cmt-connect-projects/Documents/IDOT/22004197-00/74893/CADD Data/Sheets/D774893-sht-xs_I-70wb.dgn

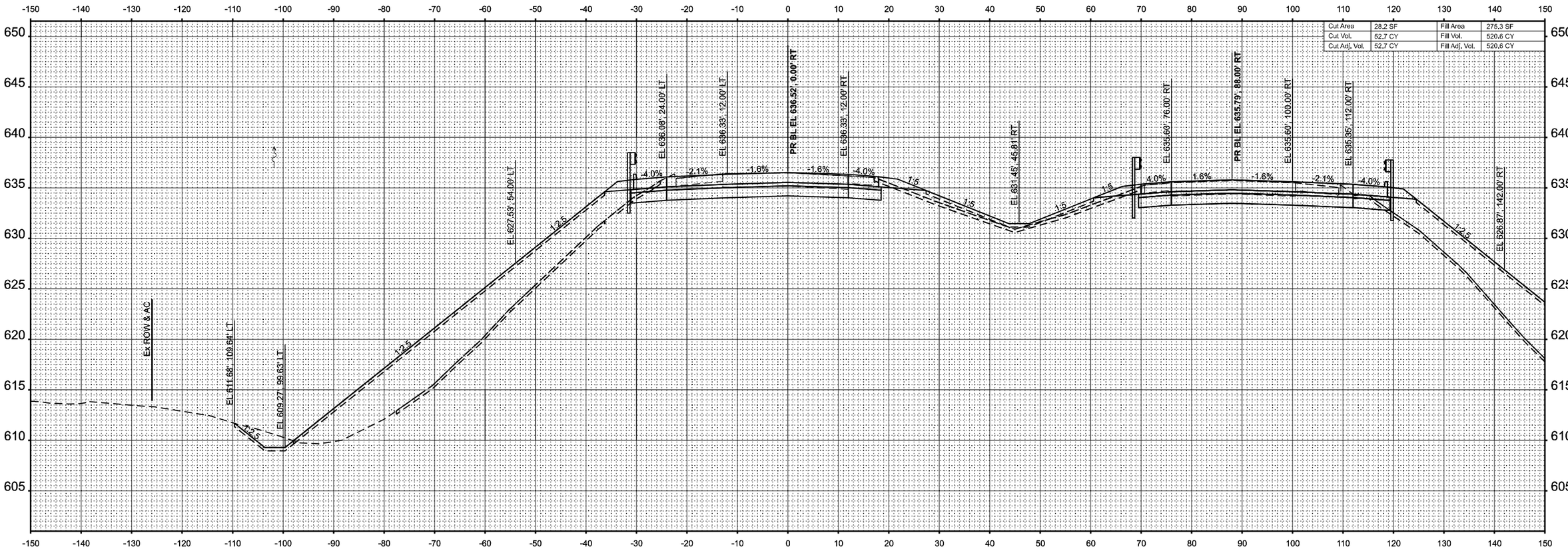

Cut Area	28.2 SF	Fill Area	275.3 SF
Cut Vol.	52.7 CY	Fill Vol.	520.6 CY
Cut Adj. Vol.	52.7 CY	Fill Adj. Vol.	520.6 CY

STA 1533+00.00

MODEL: XS_I-70wb_10scale - 1533+00.00 R2 [Sheet]
FILE NAME: pw://cmtengr-pw.bentley.com:cmt-connect-projects/Documents/IDOT/22004197-00/74893/CADD Data/Sheets/D774893-sht-xs_I-70wb.dgn

CMT
License No. 184-000613 © Copyright CMT, Inc.

USER NAME = moverbey	DESIGNED - AJ	REVISED -	
	DRAWN - AJ	REVISED -	
PLOT SCALE = 0.16660000 ' / in.	CHECKED - MJO	REVISED -	
PLOT DATE = 10/14/2025	DATE - 10/16/2025	REVISED -	

STATE OF ILLINOIS
DEPARTMENT OF TRANSPORTATION

FAI ROUTE 70 - INTERSTATE 70
CROSS SECTIONS - I-70 WESTBOUND

SCALE: 1"=10' | SHEET 37 OF 88 SHEETS | STA. | TO STA.

F.A.I. RTE.	SECTION	COUNTY	TOTAL SHEETS	SHEET NO.
70	(25-1)R-BR	EFFINGHAM	747	571

CONTRACT NO. 74893

ILLINOIS | FED. AID PROJECT

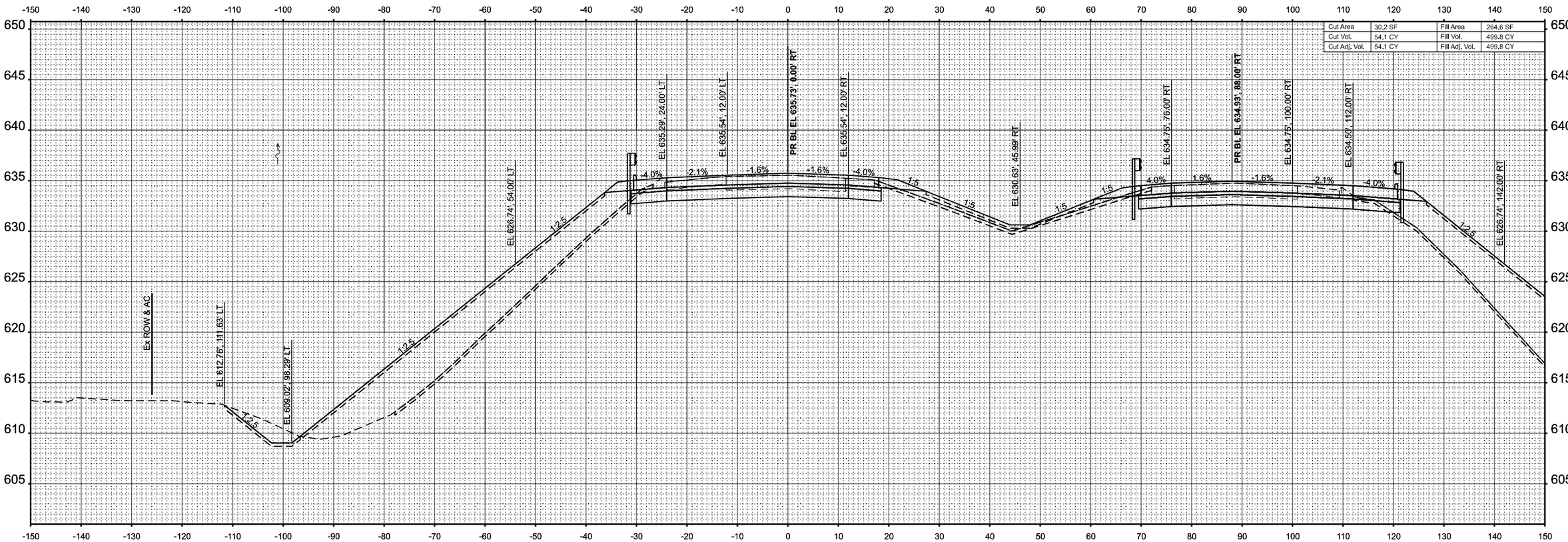

STA 1533+50.00

MODEL: XS_I-70wb_10scale - 1533+50.00 R2 [Sheet]
FILE NAME: pw:\\mwbeyw_bentley.com:connected-projects\Documents\DOT\22004\197409\74893\CADD Data\Sheets\D774893sht1xs_I-70wb.dgn

CMT
License No. 184-000613 ©Copyright CMT, Inc.

USER NAME = moverbey	DESIGNED - AJ	REVISED -	
	DRAWN - AJ	REVISED -	
PLOT SCALE = 0.16660000 ' / In.	CHECKED - MJO	REVISED -	
PLOT DATE = 10/14/2025	DATE - 10/16/2025	REVISED -	

STATE OF ILLINOIS
DEPARTMENT OF TRANSPORTATION

FAI ROUTE 70 - INTERSTATE 70
CROSS SECTIONS - I-70 WESTBOUND

SCALE: 1"=10' | SHEET 38 OF 88 SHEETS | STA. | TO STA.

F.A.I. RTE.	SECTION	COUNTY	TOTAL SHEETS	SHEET NO.
70	(25-1)R-BR	EFFINGHAM	747	572
		CONTRACT NO. 74893		
		ILLINOIS	FED. AID PROJECT	

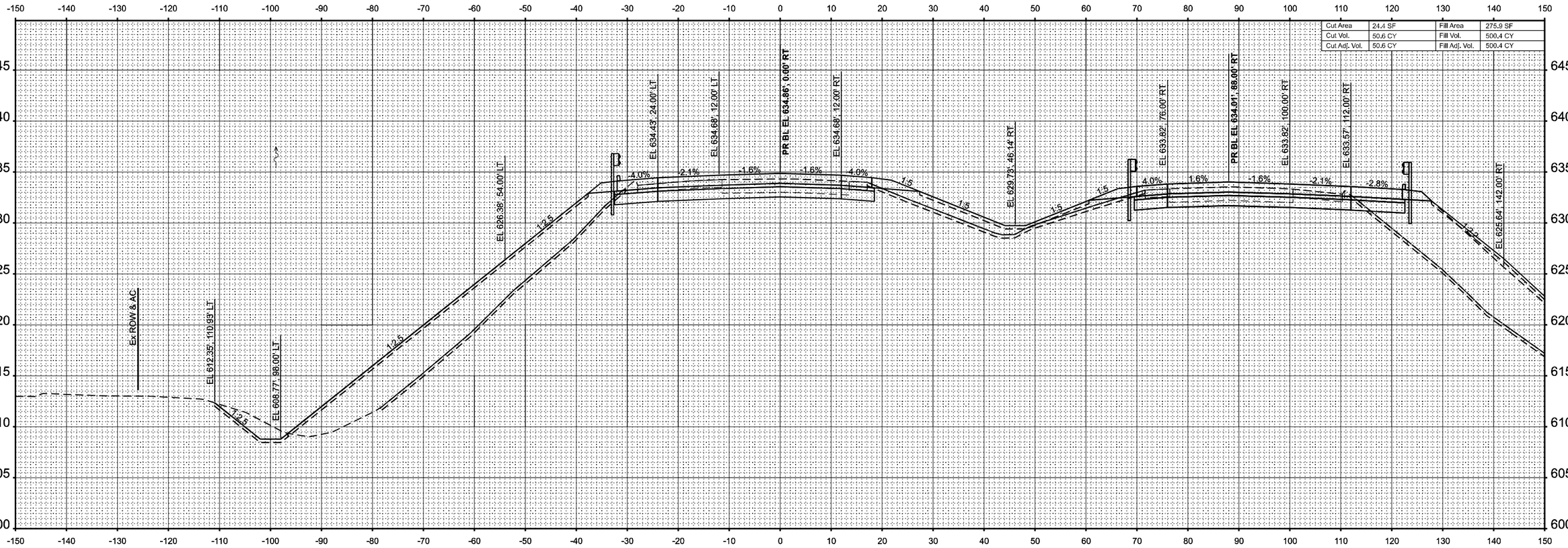

Cut Area	24.4 SF	Fill Area	275.9 SF
Cut Vol.	50.6 CY	Fill Vol.	500.4 CY
Cut Adj. Vol.	50.6 CY	Fill Adj. Vol.	500.4 CY

STA 1534+00.00

MODEL: XS_I-70wb_10scale - 1534+00.00 R2 [Sheet]
FILE NAME: pw://cmtengr-pw.bentley.com:cmt-connect-projects/Documents/IDOT/22004197-00/74893/CADD Data/Sheets/D774893-sht-xs_I-70wb.dgn

CMT
License No. 184-000613 © Copyright CMT, Inc.

USER NAME = moverbey	DESIGNED - AJ	REVISED -	
	DRAWN - AJ	REVISED -	
PLOT SCALE = 0.16660000 ' / in.	CHECKED - MJO	REVISED -	
PLOT DATE = 10/14/2025	DATE - 10/16/2025	REVISED -	

STATE OF ILLINOIS
DEPARTMENT OF TRANSPORTATION

FAI ROUTE 70 - INTERSTATE 70
CROSS SECTIONS - I-70 WESTBOUND

SCALE: 1"=10' | SHEET 39 OF 88 SHEETS | STA. | TO STA.

F.A.I. RTE.	SECTION	COUNTY	TOTAL SHEETS	SHEET NO.
70	(25-1)R-BR	EFFINGHAM	747	573
		CONTRACT NO. 74893		
		ILLINOIS	FED. AID PROJECT	

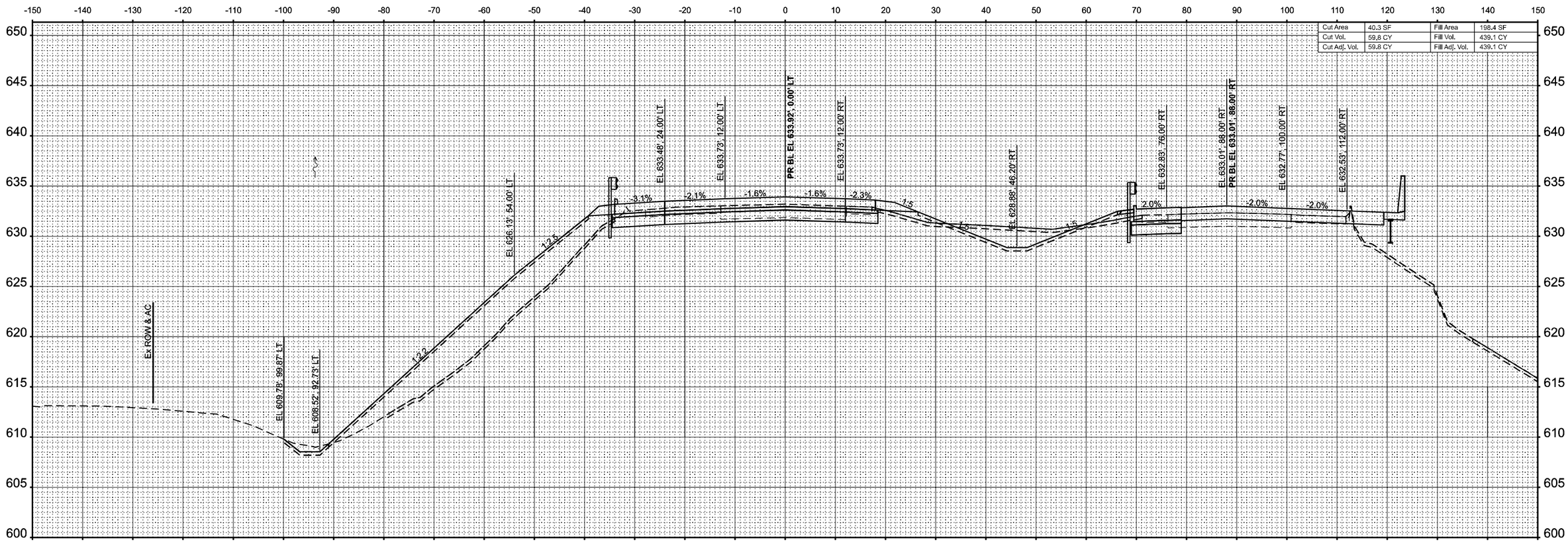

STA 1534+50.00

MODEL: XS_I-70wb_10scale - 1534+50.00 R2 [Sheet]
FILE NAME: pw://cmtengr-pw.bentley.com:cmt-connect-projects/Documents/IDOT/22004197-00/74893/CADD Data/Sheets/D774893-sht-xs_I-70wb.dgn

CMT
License No. 184-000613 © Copyright CMT, Inc.

USER NAME = moverbey	DESIGNED - AJ	REVISED -	
	DRAWN - AJ	REVISED -	
PLOT SCALE = 0.16660000 ' / in.	CHECKED - MJO	REVISED -	
PLOT DATE = 10/14/2025	DATE - 10/16/2025	REVISED -	

STATE OF ILLINOIS
DEPARTMENT OF TRANSPORTATION

FAI ROUTE 70 - INTERSTATE 70
CROSS SECTIONS - I-70 WESTBOUND

SCALE: 1"=10' | SHEET 40 OF 88 SHEETS | STA. | TO STA.

F.A.I. RTE.	SECTION	COUNTY	TOTAL SHEETS	SHEET NO.
70	(25-1)R-BR	EFFINGHAM	747	574
		CONTRACT NO. 74893		
		ILLINOIS	FED. AID PROJECT	

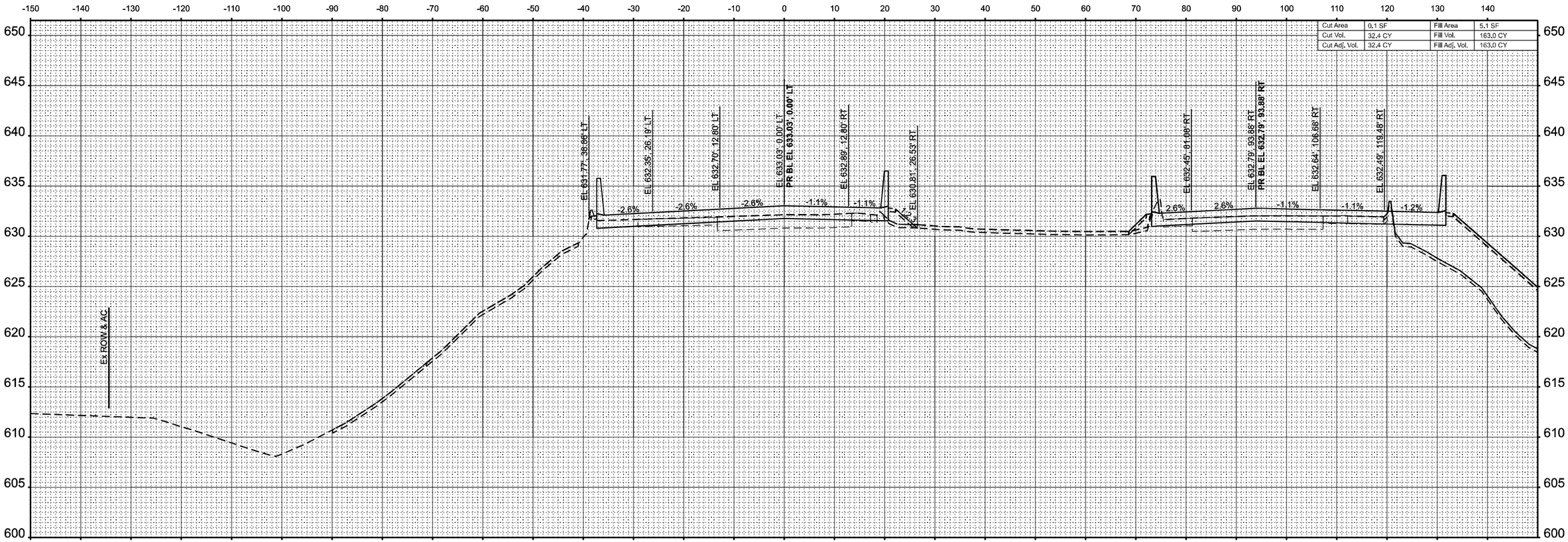

STA 1534+93.26

USER NAME = moverbey	DESIGNED - AJ	REVISED -	
	DRAWN - AJ	REVISED -	
PLOT SCALE = 0.16660000 ' / in.	CHECKED - MJO	REVISED -	
PLOT DATE = 10/14/2025	DATE - 10/16/2025	REVISED -	

CMT

License No. 184-000613 © Copyright CMT, Inc.

STATE OF ILLINOIS
DEPARTMENT OF TRANSPORTATION

FAI ROUTE 70 - INTERSTATE 70
CROSS SECTIONS - I-70 WESTBOUND

SCALE: 1"=10' | SHEET 41 OF 88 SHEETS | STA. TO STA.

F.A.I. RTE.	SECTION	COUNTY	TOTAL SHEETS	SHEET NO.
70	(25-1)R-BR	EFFINGHAM	747	575

CONTRACT NO. 74893

ILLINOIS | FED. AID PROJECT

MODEL: XS_I-70wb_10scale - 1534+93.26 R2 [Sheet]
FILE NAME: pw://cmtengr-pw.bentley.com:cmt-connect-projects/Documents/IDOT/22004197-00/74893/CADD Data/Sheets/D774893-sht-xs_I-70wb.dgn

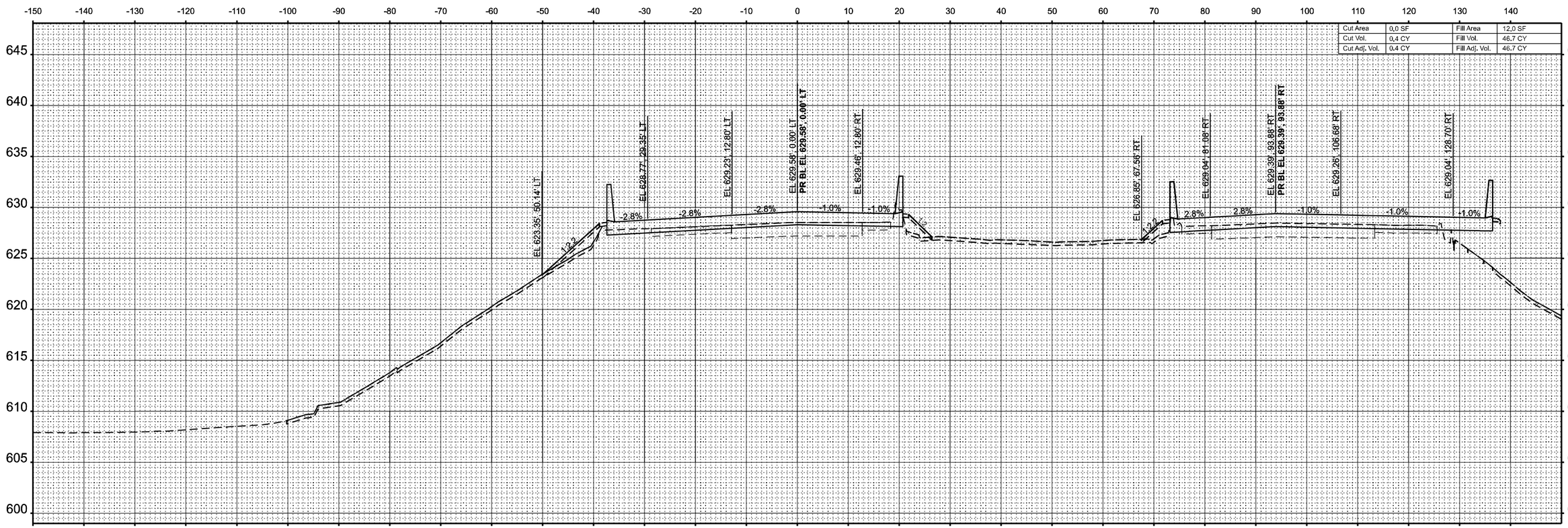

STA 1536+40.51

MODEL: XS_I-70wb_10scale - 1536+40.51 R2 [Sheet]
FILE NAME: pw://cmtengr-pw.bentley.com:cmt-connect-projects/Documents/IDOT/22004197-00/74893/CADD Data/Sheets/D774893-sht-xss_I-70wb.dgn

CMT	USER NAME = moverbey	DESIGNED - AJ	REVISED -
		DRAWN - AJ	REVISED -
	PLOT SCALE = 0.16660000 ' / in.	CHECKED - MJO	REVISED -
License No. 184-000613 © Copyright CMT, Inc.	PLOT DATE = 10/14/2025	DATE - 10/16/2025	REVISED -

STATE OF ILLINOIS
DEPARTMENT OF TRANSPORTATION

FAI ROUTE 70 - INTERSTATE 70
CROSS SECTIONS - I-70 WESTBOUND

SCALE: 1"=10' | SHEET 42 OF 88 SHEETS | STA. | TO STA.

F.A.I. RTE.	SECTION	COUNTY	TOTAL SHEETS	SHEET NO.
70	(25-1)R-BR	EFFINGHAM	747	576
		CONTRACT NO. 74893		
		ILLINOIS	FED. AID PROJECT	

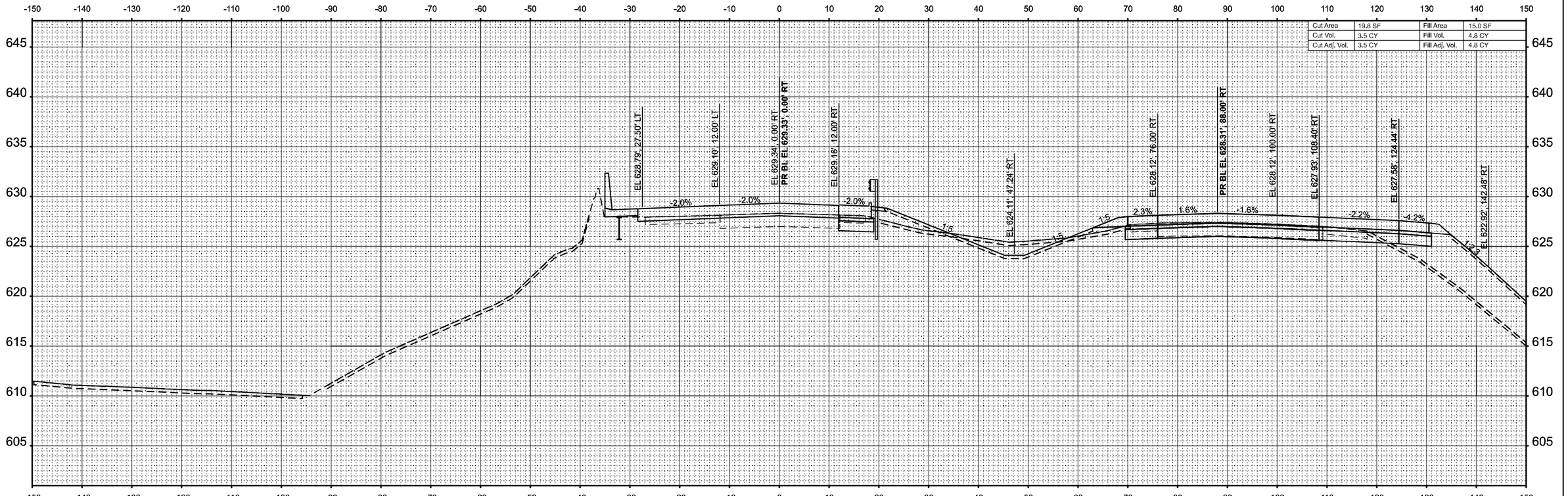

STA 1536+50.00

MODEL: XS_I-70vb_10scale - 1536+50.00 R2 [Sheet]
FILE NAME: pw:\\mtengineering.bentleycommunities.com:connect-projects\Documents\DOT\222004197\40\74893\CADD Data\Sheets\074893sht\xs_I-70vb.dgn

CMT
License No. 184-000613 ©Copyright CMT, Inc.

USER NAME = moverbey	DESIGNED - AJ	REVISED -	
	DRAWN - AJ	REVISED -	
PLOT SCALE = 0.16660000 ' / In.	CHECKED - MJO	REVISED -	
PLOT DATE = 10/14/2025	DATE - 10/16/2025	REVISED -	

STATE OF ILLINOIS
DEPARTMENT OF TRANSPORTATION

FAI ROUTE 70 - INTERSTATE 70
CROSS SECTIONS - I-70 WESTBOUND

SCALE: 1"=10' | SHEET 43 OF 88 SHEETS | STA. | TO STA.

F.A.I. RTE.	SECTION	COUNTY	TOTAL SHEETS	SHEET NO.
70	(25-1)R-BR	EFFINGHAM	747	577
		CONTRACT NO. 74893		
		ILLINOIS	FED. AID PROJECT	

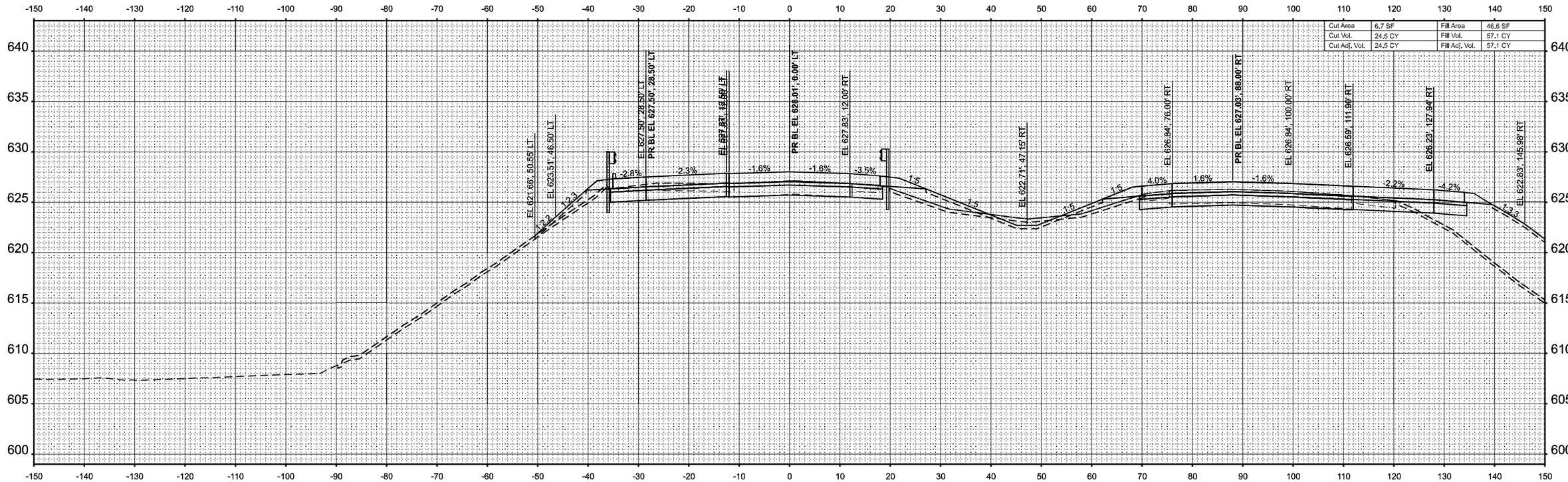

Cut Area	6.7 SF	Fill Area	46.6 SF
Cut Vol.	24.5 CY	Fill Vol.	57.1 CY
Cut Adj. Vol.	24.5 CY	Fill Adj. Vol.	57.1 CY

STA 1537+00.00

MODEL: XS_I-70wb_10scale - 1537+00.00 R2 [Sheet]
FILE NAME: pw://cmt-engr-pw.bentley.com:cmt-connect-projects/Documents/IDOT/22004197-00/74893/CADD Data/Sheets/D774893-sht-xs_I-70wb.dgn

CMT
License No. 184-000613 ©Copyright CMT, Inc.

USER NAME = moverbey	DESIGNED - AJ	REVISED -	
	DRAWN - AJ	REVISED -	
PLOT SCALE = 0.16660000 ' / in.	CHECKED - MJO	REVISED -	
PLOT DATE = 10/14/2025	DATE - 10/16/2025	REVISED -	

STATE OF ILLINOIS
DEPARTMENT OF TRANSPORTATION

FAI ROUTE 70 - INTERSTATE 70
CROSS SECTIONS - I-70 WESTBOUND

SCALE: 1"=10' | SHEET 44 OF 88 SHEETS | STA. | TO STA.

F.A.I. RTE.	SECTION	COUNTY	TOTAL SHEETS	SHEET NO.
70	(25-1)R-BR	EFFINGHAM	747	578
		CONTRACT NO. 74893		
		ILLINOIS	FED. AID PROJECT	

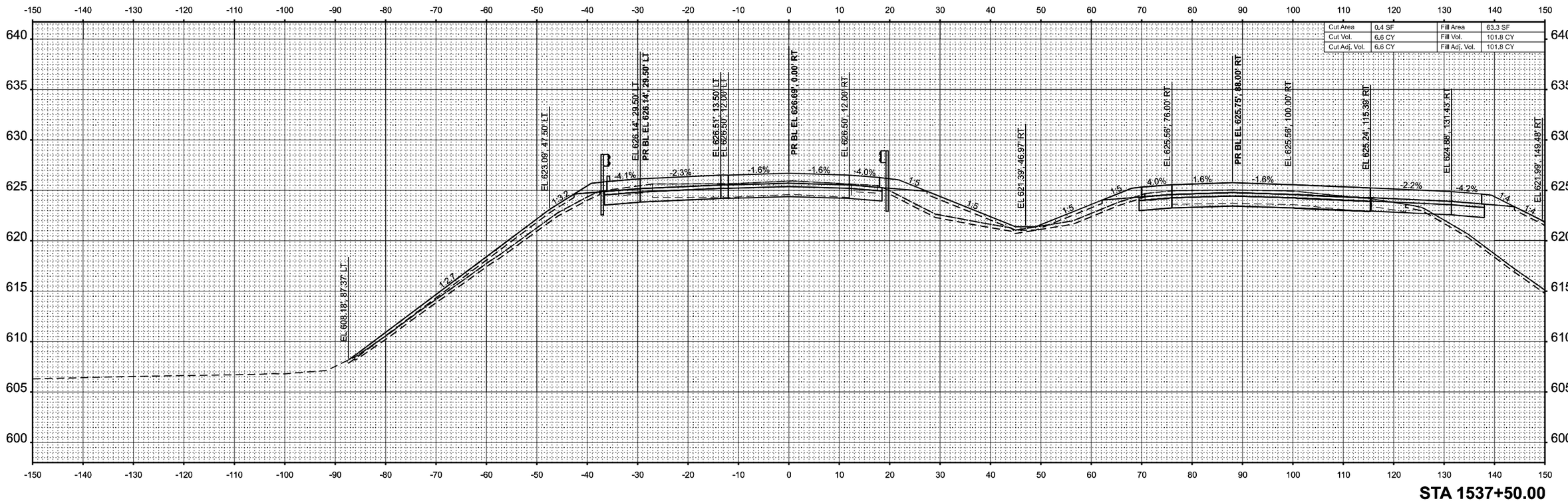

STA 1537+50.00

MODEL: XS_I-70wb_10scale - 1537+50.00 R2 [Sheet]
FILE NAME: pw://cmtengr-pw.bentley.com:cmt-connect-projects/Documents/IDOT/22004197-00/74893/CADD Data/Sheets/D774893-sht-xs_I-70wb.dgn

CMT
License No. 184-000613 ©Copyright CMT, Inc.

USER NAME = moverbey	DESIGNED - AJ	REVISED -	
	DRAWN - AJ	REVISED -	
PLOT SCALE = 0.16660000 ' / in.	CHECKED - MJO	REVISED -	
PLOT DATE = 10/14/2025	DATE - 10/16/2025	REVISED -	

STATE OF ILLINOIS
DEPARTMENT OF TRANSPORTATION

FAI ROUTE 70 - INTERSTATE 70
CROSS SECTIONS - I-70 WESTBOUND

SCALE: 1"=10' | SHEET 45 OF 88 SHEETS | STA. | TO STA.

F.A.I. RTE.	SECTION	COUNTY	TOTAL SHEETS	SHEET NO.
70	(25-1)R-BR	EFFINGHAM	747	579
		CONTRACT NO. 74893		
		ILLINOIS	FED. AID PROJECT	

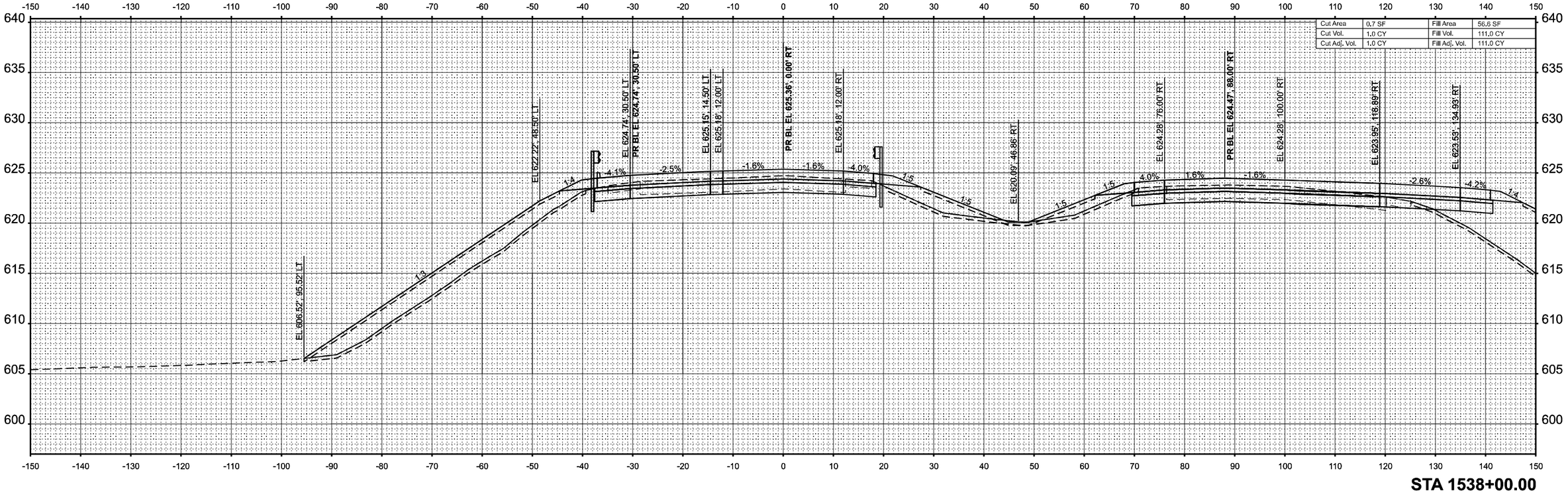

STA 1538+00.00

USER NAME = moverbey	DESIGNED - AJ	REVISED -	
	DRAWN - AJ	REVISED -	
PLOT SCALE = 0.16660000 ' / in.	CHECKED - MJO	REVISED -	
PLOT DATE = 10/14/2025	DATE - 10/16/2025	REVISED -	

CMT

License No. 184-000613 ©Copyright CMT, Inc.

STATE OF ILLINOIS
DEPARTMENT OF TRANSPORTATION

FAI ROUTE 70 - INTERSTATE 70
CROSS SECTIONS - I-70 WESTBOUND

SCALE: 1"=10' | SHEET 46 OF 88 SHEETS | STA. TO STA.

F.A.I. RTE.	SECTION	COUNTY	TOTAL SHEETS	SHEET NO.
70	(25-1)R-BR	EFFINGHAM	747	580

CONTRACT NO. 74893

ILLINOIS | FED. AID PROJECT

MODEL: XS_I-70wb_10scale - 1538+00.00 R2 [Sheet]
FILE NAME: pw://cmtengr-pw.bentley.com:cmt-connect-projects/Documents/IDOT/22004197-00/74893/CADD Data/Sheets/D774893-sht-xs_I-70wb.dgn

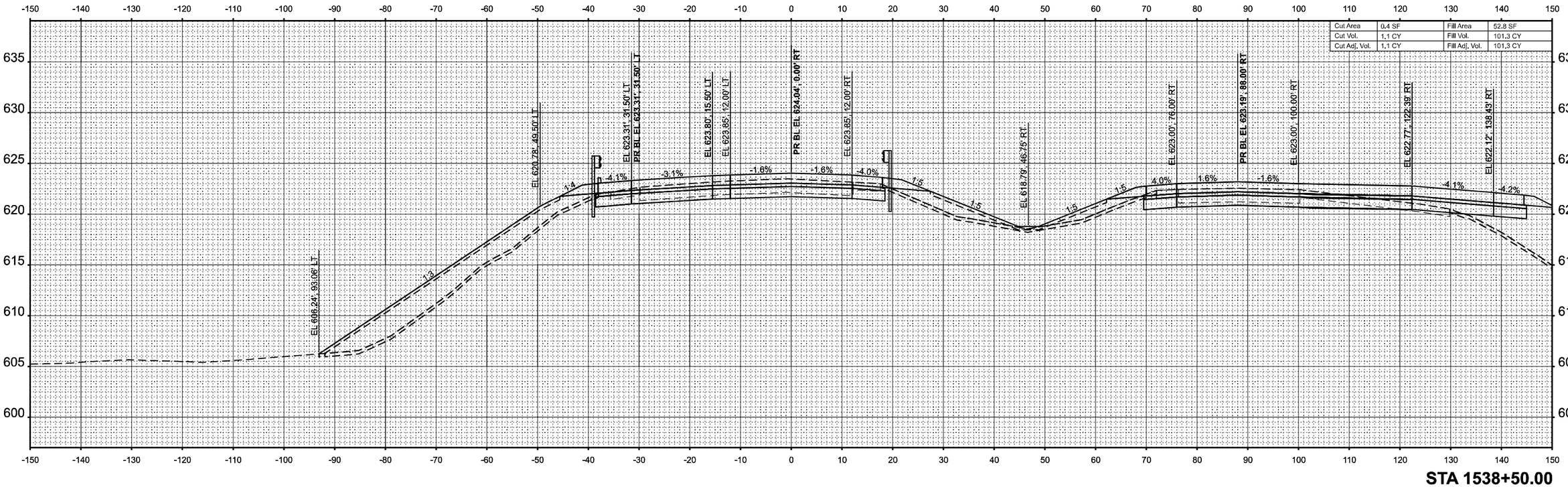

Cut Area	0.4 SF	Fill Area	52.8 SF
Cut Vol.	1.1 CY	Fill Vol.	101.3 CY
Cut Adj. Vol.	1.1 CY	Fill Adj. Vol.	101.3 CY

STA 1538+50.00

MODEL: XS_I-70wb_10scale - 1538+50.00 R2 [Sheet]
FILE NAME: pw://cmtengr-pw.bentley.com:cmt-connect-projects/Documents/IDOT/22004197-00/74893/CADD Data/Sheets/D774893-sht-xs_I-70wb.dgn

CMT
License No. 184-000613 ©Copyright CMT, Inc.

USER NAME = moverbey	DESIGNED - AJ	REVISED -	
	DRAWN - AJ	REVISED -	
PLOT SCALE = 0.16660000 ' / in.	CHECKED - MJO	REVISED -	
PLOT DATE = 10/14/2025	DATE - 10/16/2025	REVISED -	

STATE OF ILLINOIS
DEPARTMENT OF TRANSPORTATION

FAI ROUTE 70 - INTERSTATE 70
CROSS SECTIONS - I-70 WESTBOUND

SCALE: 1"=10' | SHEET 47 OF 88 SHEETS | STA. | TO STA.

F.A.I. RTE.	SECTION	COUNTY	TOTAL SHEETS	SHEET NO.
70	(25-1)R-BR	EFFINGHAM	747	581

CONTRACT NO. 74893

ILLINOIS | FED. AID PROJECT

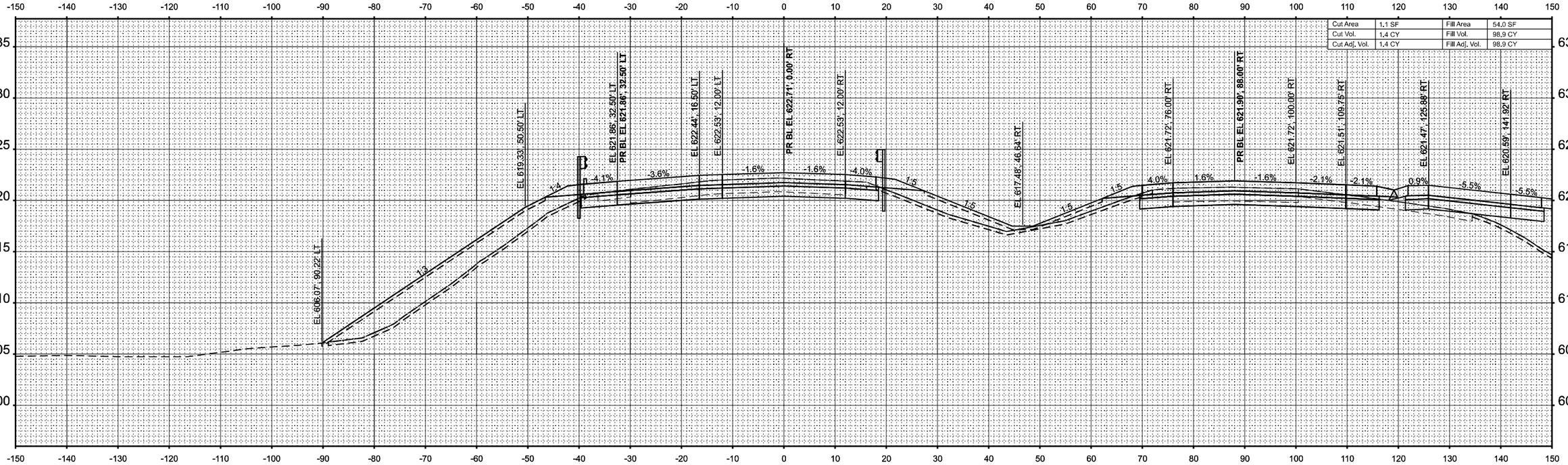

Cut Area	1.1 SF	Fill Area	54.0 SF
Cut Vol.	1.4 CY	Fill Vol.	98.9 CY
Cut Adj. Vol.	1.4 CY	Fill Adj. Vol.	98.9 CY

STA 1539+00.00

MODEL: XS_I-70wb_10scale - 1539+00.00 R2 [Sheet]
FILE NAME: pw://cmtengr-pw.bentley.com:cmt-connect-projects/Documents/IDOT/22004197-00/74893/CADD Data/Sheets/D774893-sht-xs_I-70wb.dgn

CMT
License No. 184-000613 ©Copyright CMT, Inc.

USER NAME = moverbey	DESIGNED - AJ	REVISED -	
	DRAWN - AJ	REVISED -	
PLOT SCALE = 0.16660000 ' / in.	CHECKED - MJO	REVISED -	
PLOT DATE = 10/14/2025	DATE - 10/16/2025	REVISED -	

STATE OF ILLINOIS
DEPARTMENT OF TRANSPORTATION

FAI ROUTE 70 - INTERSTATE 70
CROSS SECTIONS - I-70 WESTBOUND

SCALE: 1"=10' | SHEET 48 OF 88 SHEETS | STA. | TO STA.

F.A.I. RTE.	SECTION	COUNTY	TOTAL SHEETS	SHEET NO.
70	(25-1)R-BR	EFFINGHAM	747	582
		CONTRACT NO. 74893		
		ILLINOIS	FED. AID PROJECT	

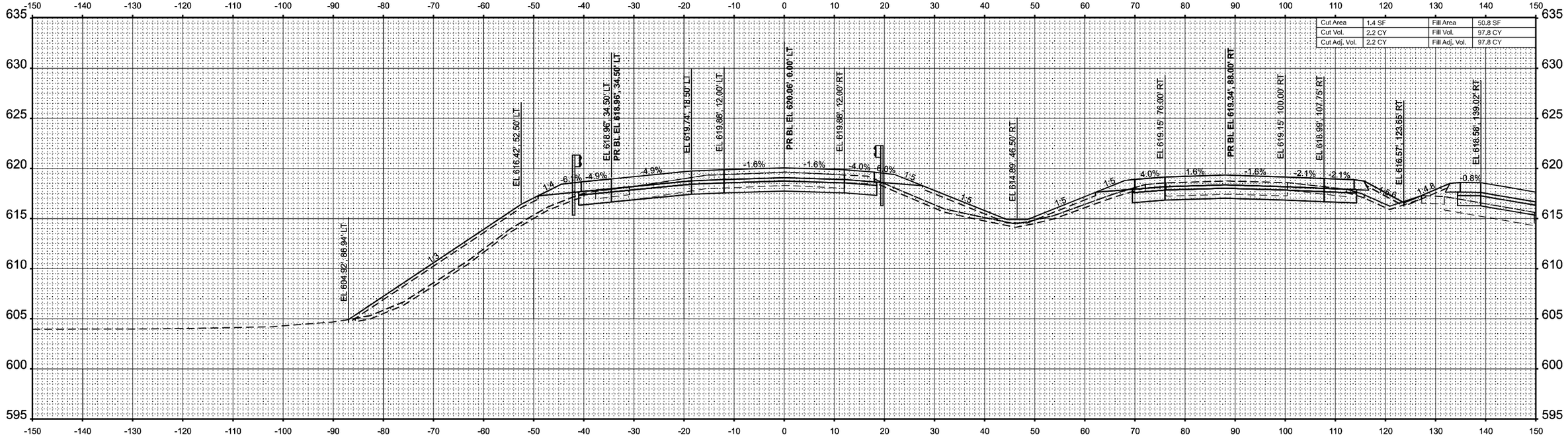

STA 1540+00.00

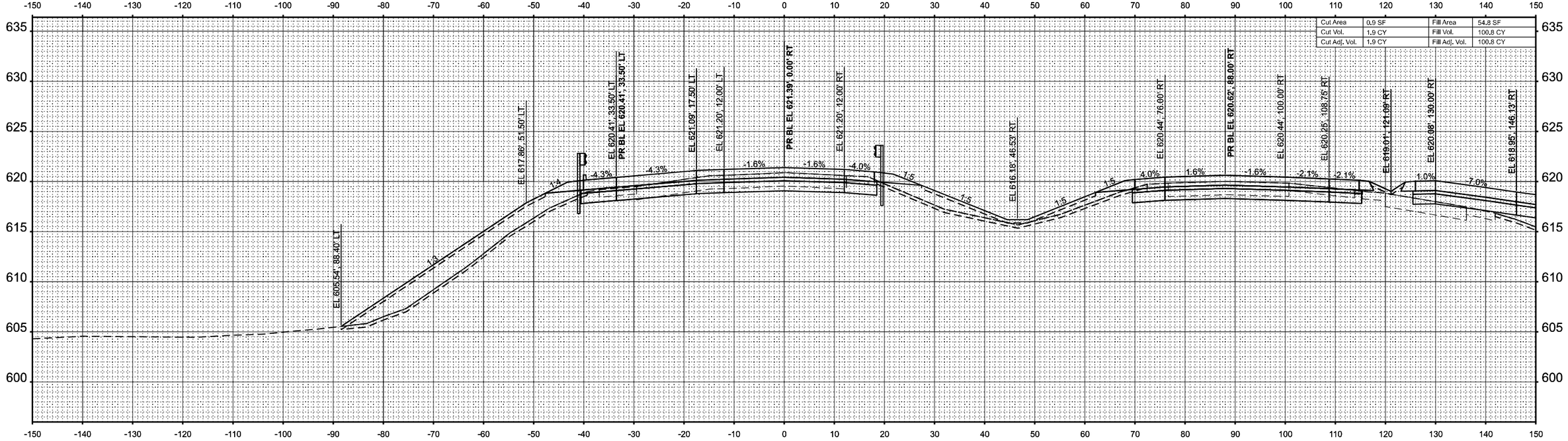

STA 1539+50.00

MODEL: XS_I-70wb_19scale - 1539-50.00 R2 [Sheet]
FILE NAME: pw:\\milenginow.bentley.com:milenginow-connect-encr\projects\Documents\DOT\22004197\20074893\CADD Data\Sheets\D77488\xsh\xs_I-70wb.dgn

CMT
License No. 184-000613
© Copyright CMT, Inc.

USER NAME = moverbey	DESIGNED - AJ	REVISED -
	DRAWN - AJ	REVISED -
PLOT SCALE = 0.16660000 ' / In.	CHECKED - MJO	REVISED -
PLOT DATE = 10/14/2025	DATE - 10/16/2025	REVISED -

STATE OF ILLINOIS
DEPARTMENT OF TRANSPORTATION

FAI ROUTE 70 - INTERSTATE 70
CROSS SECTIONS - I-70 WESTBOUND

SCALE: 1"=10' | SHEET 49 OF 88 SHEETS | STA. | TO STA.

F.A.I. RTE.	SECTION	COUNTY	TOTAL SHEETS	SHEET NO.
70	(25-1)R-BR	EFFINGHAM	747	583
		CONTRACT NO. 74893		
	ILLINOIS	FED. AID PROJECT		

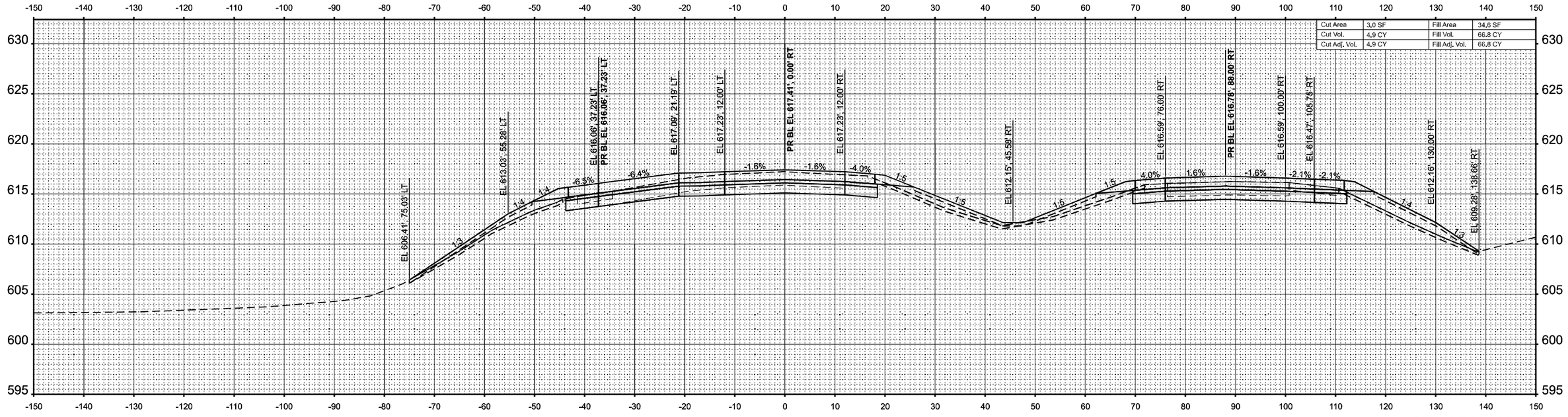

STA 1541+00.00

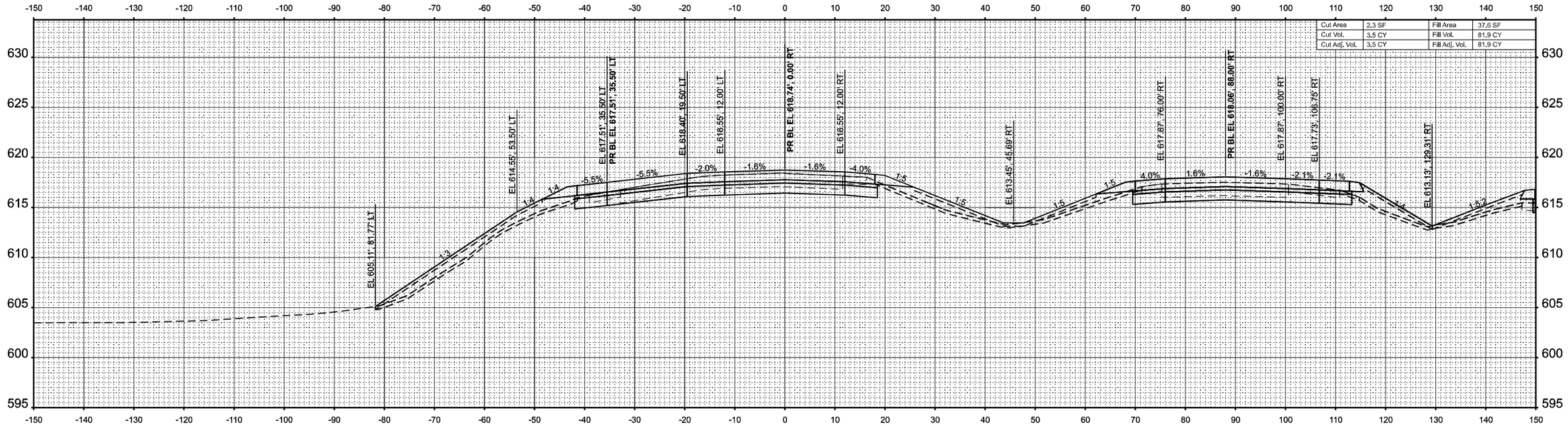

STA 1540+50.00

MODEL: XS_I-70wb_19scale - 1540-50.00 R2 [Sheet]
FILE NAME: pw:\\mmingow.bentley.com:mmConnect\Documents\IDOT\220041974\D074893\CADD Data\Sheets\D7748(3xs)Hoxs_I-70wb.dgn

CMT
License No. 184-000613
© Copyright CMT, Inc.

USER NAME = moverbey	DESIGNED - AJ	REVISED -	
	DRAWN - AJ	REVISED -	
PLOT SCALE = 0.16660000 ' / In.	CHECKED - MJO	REVISED -	
PLOT DATE = 10/14/2025	DATE - 10/16/2025	REVISED -	

STATE OF ILLINOIS
DEPARTMENT OF TRANSPORTATION

FAI ROUTE 70 - INTERSTATE 70
CROSS SECTIONS - I-70 WESTBOUND

SCALE: 1"=10' | SHEET 50 OF 88 SHEETS | STA. | TO STA.

F.A.I. RTE.	SECTION	COUNTY	TOTAL SHEETS	SHEET NO.
70	(25-1)R-BR	EFFINGHAM	747	584
		CONTRACT NO. 74893		
	ILLINOIS	FED. AID PROJECT		

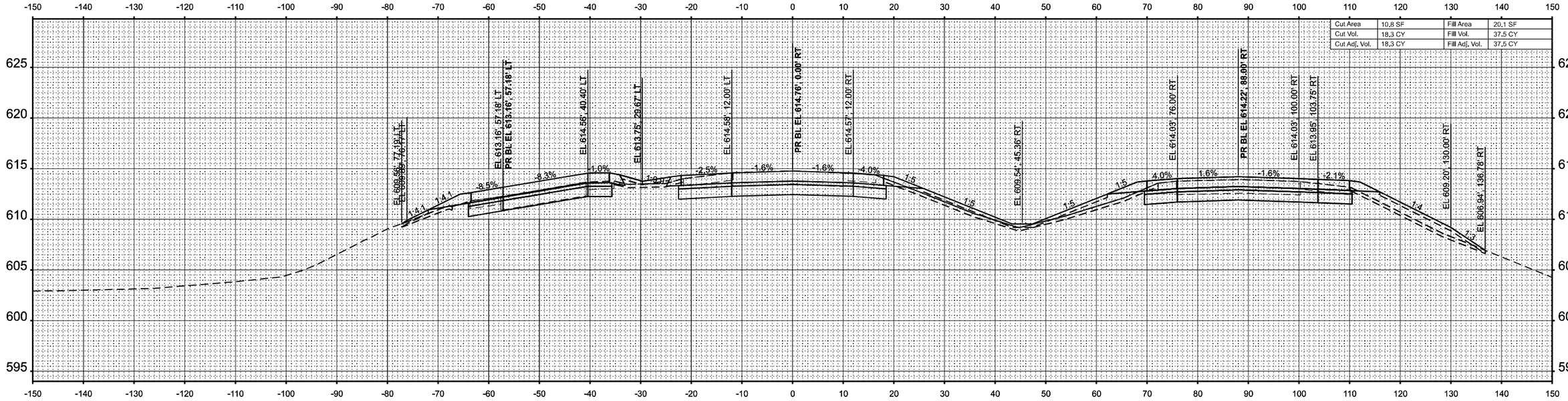

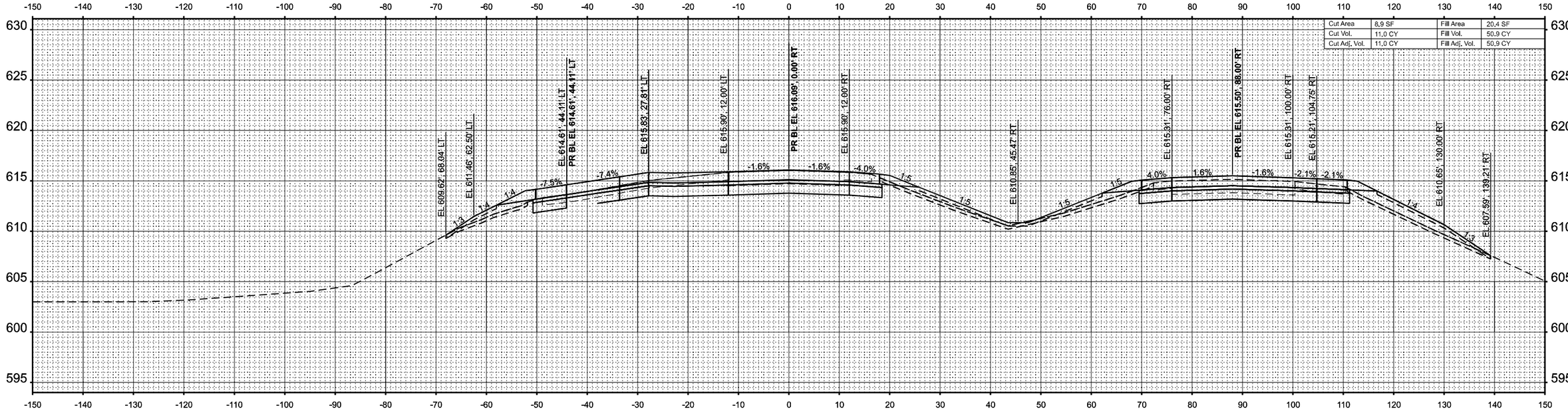

MODEL: XS_I-70wb_19scale = 1541+50.00 R2 [Sheet]
FILE NAME: pw:\\mmingow.bentley.com:mmConnectDerojects\Documents\IDOT\22004197\D074893\CADD Data\Sheets\D7748\xs\xs_I-70wb.dgn

CMT
License No. 184-000613 © Copyright CMT, Inc.

USER NAME = moverbey	DESIGNED - AJ	REVISED -	
	DRAWN - AJ	REVISED -	
PLOT SCALE = 0.16660000 ' / In.	CHECKED - MJO	REVISED -	
PLOT DATE = 10/14/2025	DATE - 10/16/2025	REVISED -	

STATE OF ILLINOIS
DEPARTMENT OF TRANSPORTATION

FAI ROUTE 70 - INTERSTATE 70
CROSS SECTIONS - I-70 WESTBOUND

SCALE: 1"=10' | SHEET 51 OF 88 SHEETS | STA. | TO STA.

F.A.I. RTE.	SECTION	COUNTY	TOTAL SHEETS	SHEET NO.
70	(25-1)R-BR	EFFINGHAM	747	585
		CONTRACT NO. 74893		
	ILLINOIS	FED. AID PROJECT		

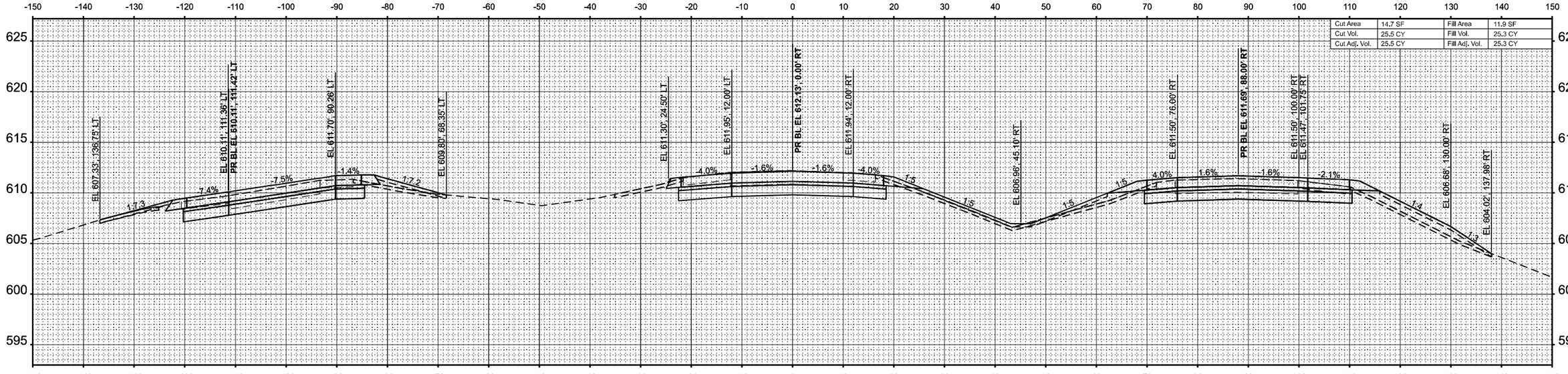

STA 1543+00.00

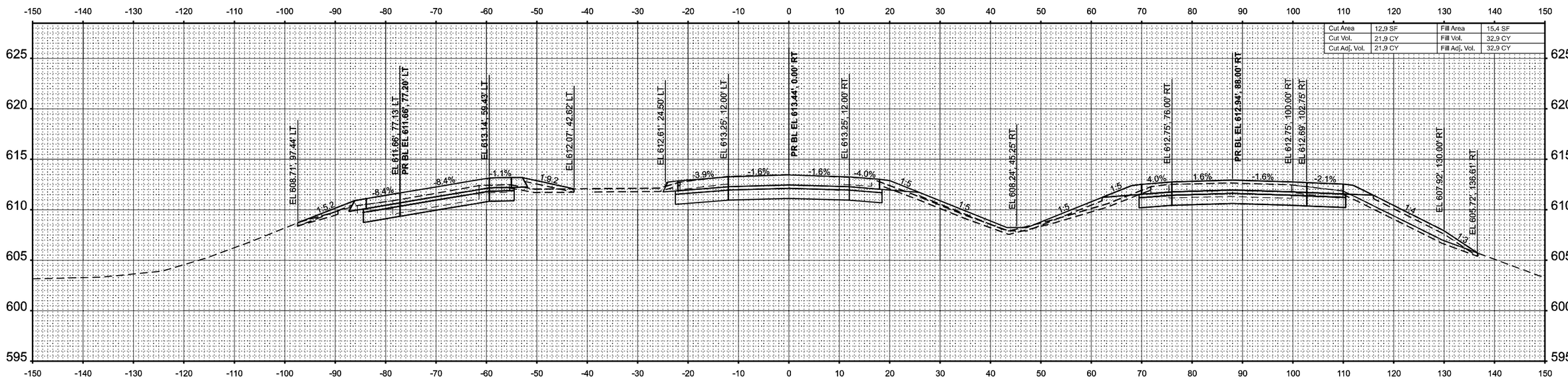

STA 1542+50.00

MODEL: XS_I-70wb_10scale - 1542+50.00 R2 [Sheet]
FILE NAME: pw://cmtengr-pw.bentley.com:cmt-connect-projects/Documents/IDOT/22004197-00/74893/CADD Data/Sheets/D774893-sht-xs_I-70wb.dgn

CMT
License No. 184-000613 ©Copyright CMT, Inc.

USER NAME = moverbey	DESIGNED - AJ	REVISED -	
	DRAWN - AJ	REVISED -	
PLOT SCALE = 0.16660000 ' / in.	CHECKED - MJO	REVISED -	
PLOT DATE = 10/14/2025	DATE - 10/16/2025	REVISED -	

STATE OF ILLINOIS
DEPARTMENT OF TRANSPORTATION

FAI ROUTE 70 - INTERSTATE 70
CROSS SECTIONS - I-70 WESTBOUND

SCALE: 1"=10' | SHEET 52 OF 88 SHEETS | STA. | TO STA.

F.A.I. RTE.	SECTION	COUNTY	TOTAL SHEETS	SHEET NO.
70	(25-1)R-BR	EFFINGHAM	747	586
		CONTRACT NO. 74893		
		ILLINOIS	FED. AID PROJECT	

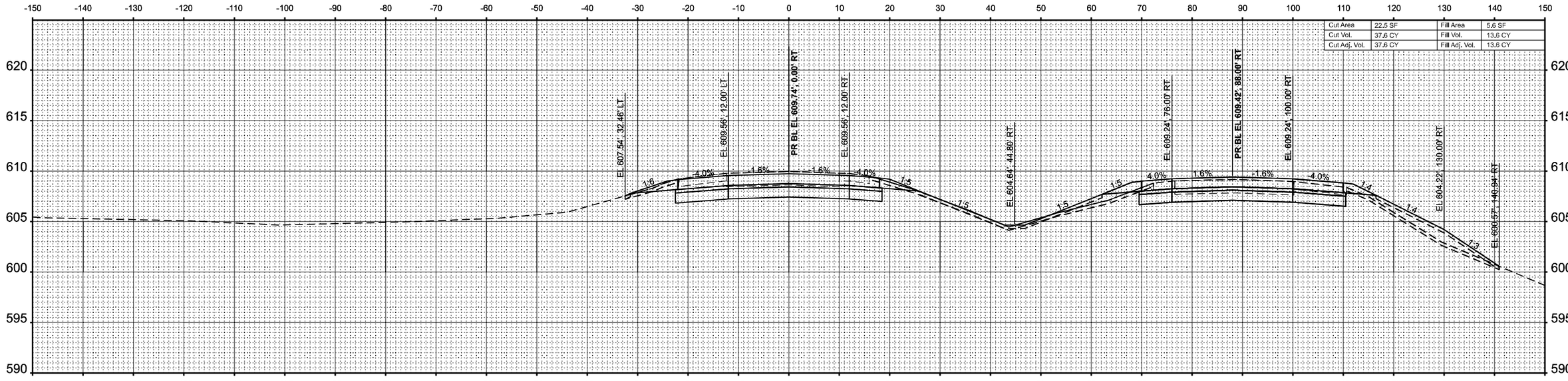

STA 1544+00.00

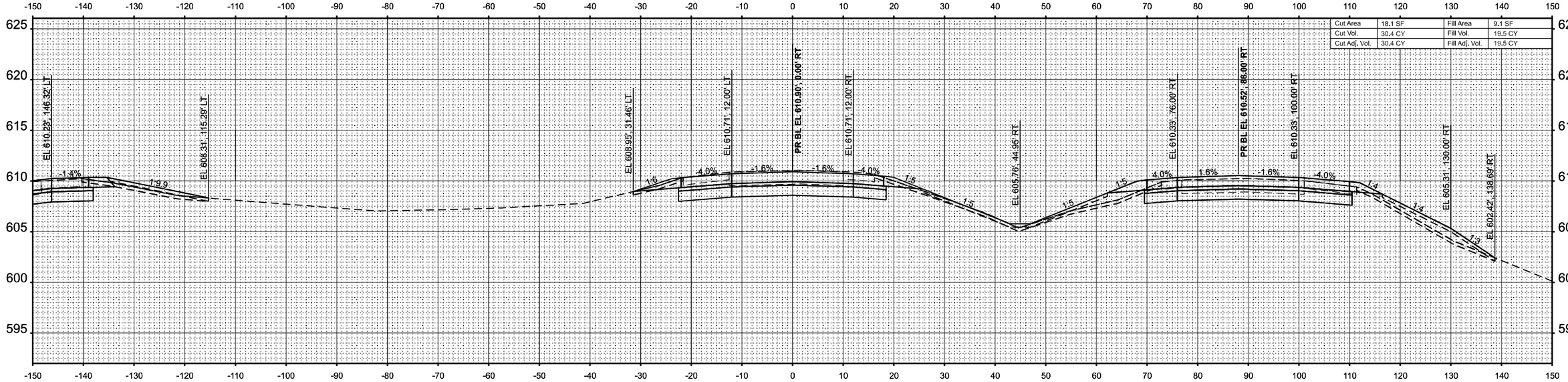

STA 1543+50.00

MODEL: XS_I-70wb_19scale = 1543+50.00 R2 [Sheet]
FILE NAME: pw:\\mmingow.bentley.com:mmConnect-Server\Projects\Documents\DOT\22004197\24074893\CADD Data\Sheets\D74893xsIncxs_I-70wb.dgn

CMT
License No. 184-000613 © Copyright CMT, Inc.

USER NAME = moverbey	DESIGNED - AJ	REVISED -	
	DRAWN - AJ	REVISED -	
PLOT SCALE = 0.16660000 ' / In.	CHECKED - MJO	REVISED -	
PLOT DATE = 10/14/2025	DATE - 10/16/2025	REVISED -	

STATE OF ILLINOIS
DEPARTMENT OF TRANSPORTATION

FAI ROUTE 70 - INTERSTATE 70
CROSS SECTIONS - I-70 WESTBOUND

SCALE: 1"=10' | SHEET 53 OF 88 SHEETS | STA. | TO STA.

F.A.I. RTE.	SECTION	COUNTY	TOTAL SHEETS	SHEET NO.
70	(25-1)R-BR	EFFINGHAM	747	587
		CONTRACT NO. 74893		
	ILLINOIS	FED. AID PROJECT		

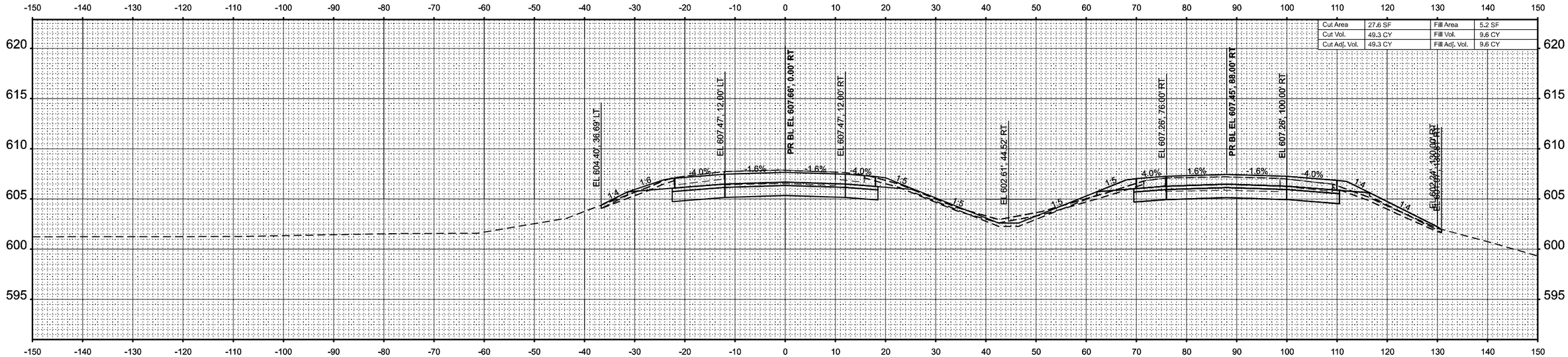

STA 1545+00.00

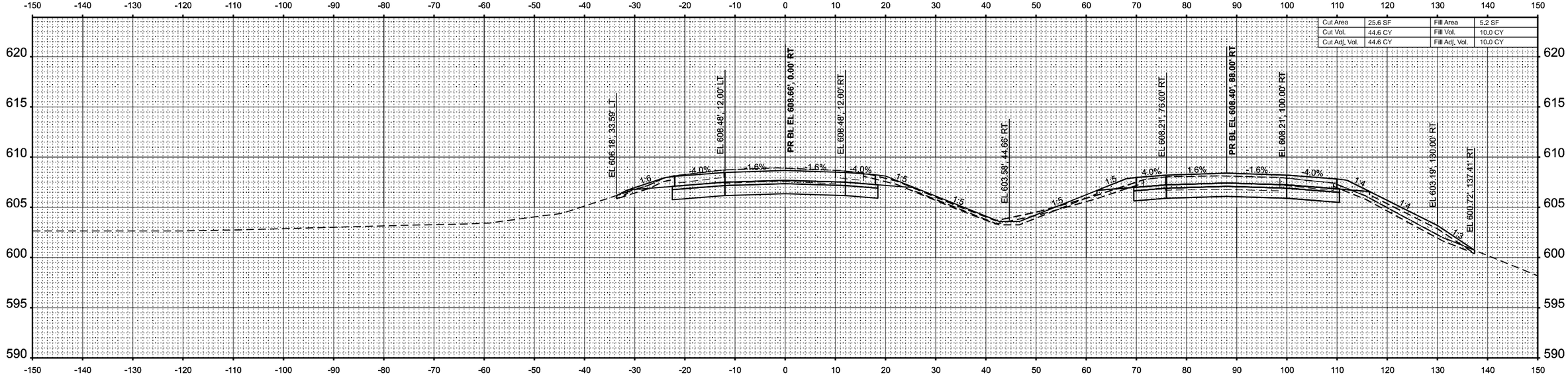

STA 1544+50.00

MODEL: XS_I-70wb_19scale - 1544-50.00 RT [Sheet]
FILE NAME: pw:\\mmingow.bentley.com:mmConnect\Documents\IDOT\22004197\D074893\CADD Data\Sheets\D774893xs1knxs_I-70wb.dgn

CMT
License No. 184-000613 © Copyright CMT, Inc.

USER NAME = moverbey	DESIGNED - AJ	REVISED -	
	DRAWN - AJ	REVISED -	
PLOT SCALE = 0.16660000 ' / In.	CHECKED - MJO	REVISED -	
PLOT DATE = 10/14/2025	DATE - 10/16/2025	REVISED -	

STATE OF ILLINOIS
DEPARTMENT OF TRANSPORTATION

FAI ROUTE 70 - INTERSTATE 70
CROSS SECTIONS - I-70 WESTBOUND

SCALE: 1"=10' | SHEET 54 OF 88 SHEETS | STA. | TO STA.

F.A.I. RTE.	SECTION	COUNTY	TOTAL SHEETS	SHEET NO.
70	(25-1)R-BR	EFFINGHAM	747	588
		CONTRACT NO. 74893		
	ILLINOIS	FED. AID PROJECT		

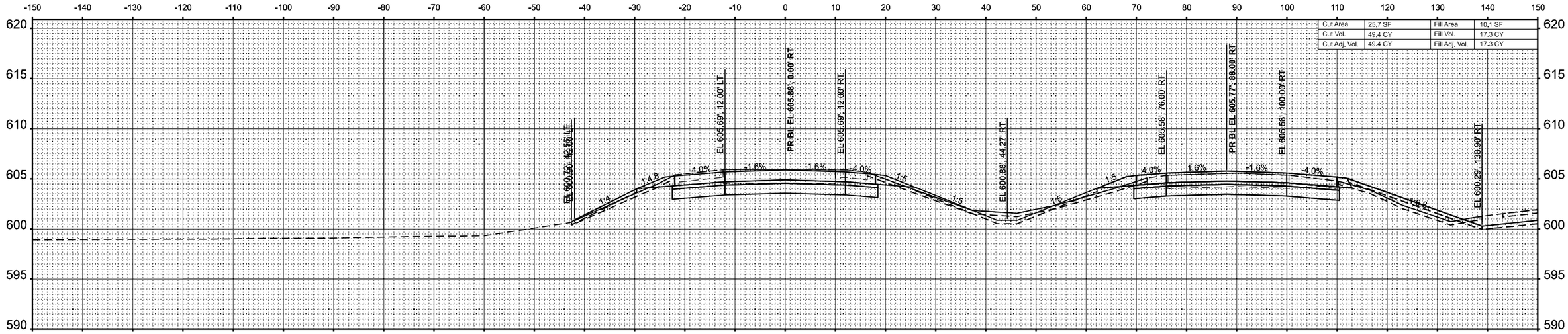

STA 1546+00.00

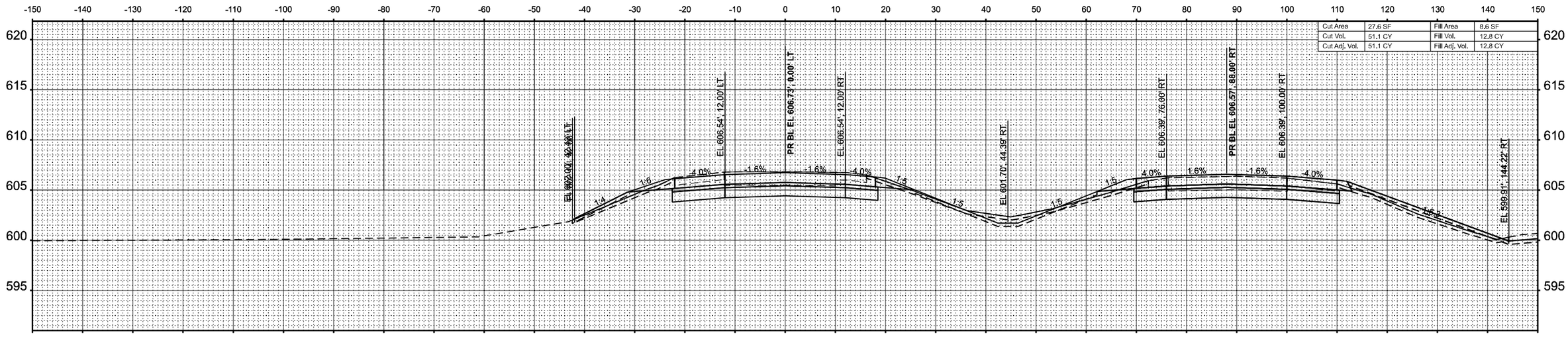

STA 1545+50.00

MODEL: XS_I-70wb_19scale - 1545-5000 R2 [Sheet]
FILE NAME: pw://cmtengrpw.bentley.com:cmte-connect-pw@projects/Documents/IDOT/220041/97-20/74893/CAD/2 Data/Sheets/074893-sht-hwys_I-70wb.dgn

CMT
License No. 184-000613 © Copyright CMT, Inc.

USER NAME = moverbey	DESIGNED - AJ	REVISED -	
	DRAWN - AJ	REVISED -	
PLOT SCALE = 0.16660000 ' / In.	CHECKED - MJO	REVISED -	
PLOT DATE = 10/14/2025	DATE - 10/16/2025	REVISED -	

STATE OF ILLINOIS
DEPARTMENT OF TRANSPORTATION

FAI ROUTE 70 - INTERSTATE 70
CROSS SECTIONS - I-70 WESTBOUND

SCALE: 1"=10' | SHEET 55 OF 88 SHEETS | STA. | TO STA.

F.A.I. RTE.	SECTION	COUNTY	TOTAL SHEETS	SHEET NO.
70	(25-1)R-BR	EFFINGHAM	747	589
		CONTRACT NO. 74893		
	ILLINOIS	FED. AID PROJECT		

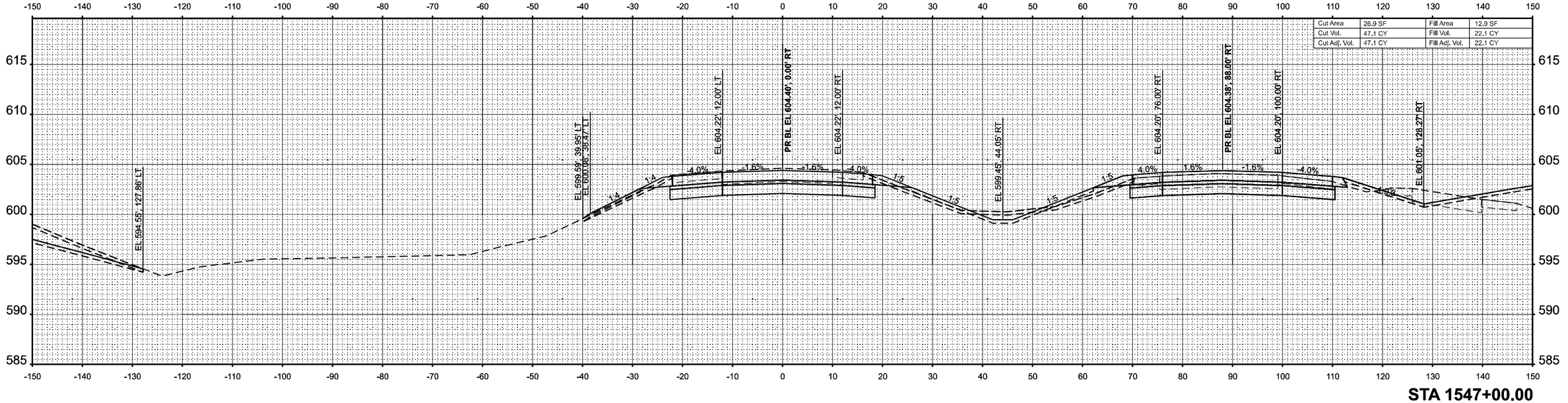

Cut Area	26.9 SF	Fill Area	12.9 SF
Cut Vol.	47.1 CY	Fill Vol.	22.1 CY
Cut Adj. Vol.	47.1 CY	Fill Adj. Vol.	22.1 CY

STA 1547+00.00

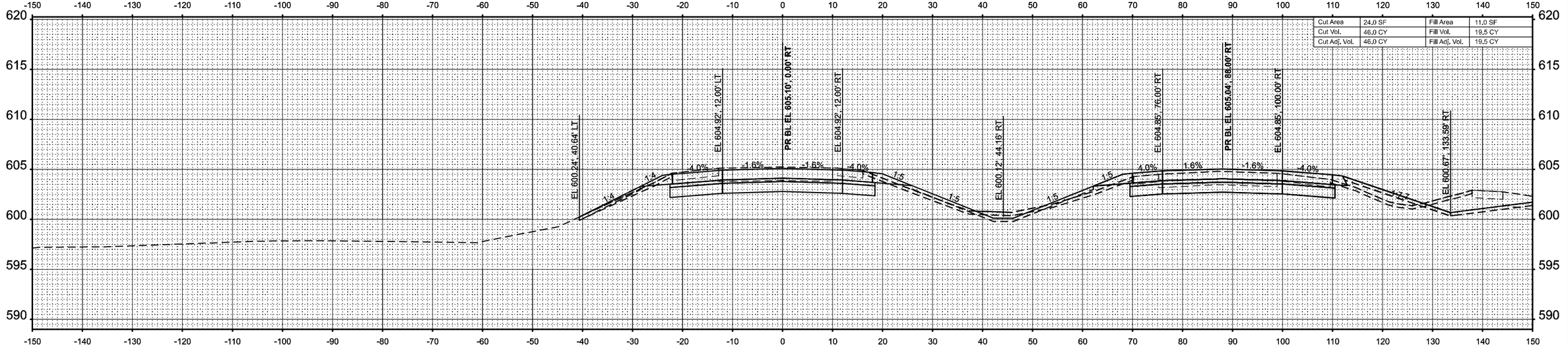

Cut Area	24.0 SF	Fill Area	11.0 SF
Cut Vol.	46.0 CY	Fill Vol.	19.5 CY
Cut Adj. Vol.	46.0 CY	Fill Adj. Vol.	19.5 CY

STA 1546+50.00

MODEL: XS_I-70wb_10scale - 1546+50.00 R2 [Sheet]
FILE NAME: pw://cmtengr-pw.bentley.com:cmt-connect-projects/Documents/IDOT/22004197-00/74893/CADD Data/Sheets/D774893-sht-xs_I-70wb.dgn

CMT
License No. 184-000613 ©Copyright CMT, Inc.

USER NAME = moverbey	DESIGNED - AJ	REVISED -	
	DRAWN - AJ	REVISED -	
PLOT SCALE = 0.16660000 ' / in.	CHECKED - MJO	REVISED -	
PLOT DATE = 10/14/2025	DATE - 10/16/2025	REVISED -	

STATE OF ILLINOIS
DEPARTMENT OF TRANSPORTATION

FAI ROUTE 70 - INTERSTATE 70
CROSS SECTIONS - I-70 WESTBOUND

SCALE: 1"=10' | SHEET 56 OF 88 SHEETS | STA. | TO STA.

F.A.I. RTE.	SECTION	COUNTY	TOTAL SHEETS	SHEET NO.
70	(25-1)R-BR	EFFINGHAM	747	590
		CONTRACT NO. 74893		
		ILLINOIS	FED. AID PROJECT	

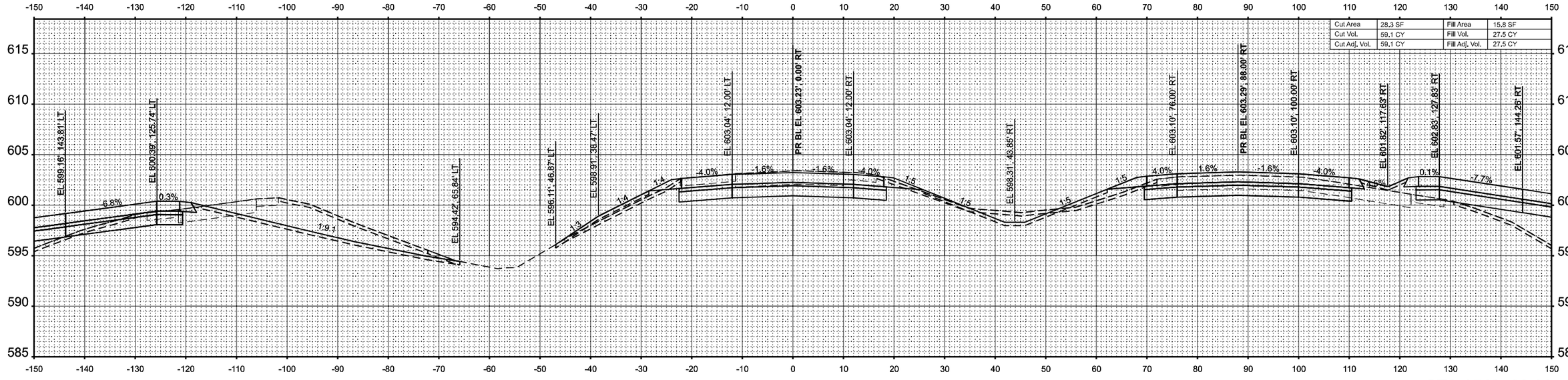

STA 1548+00.00

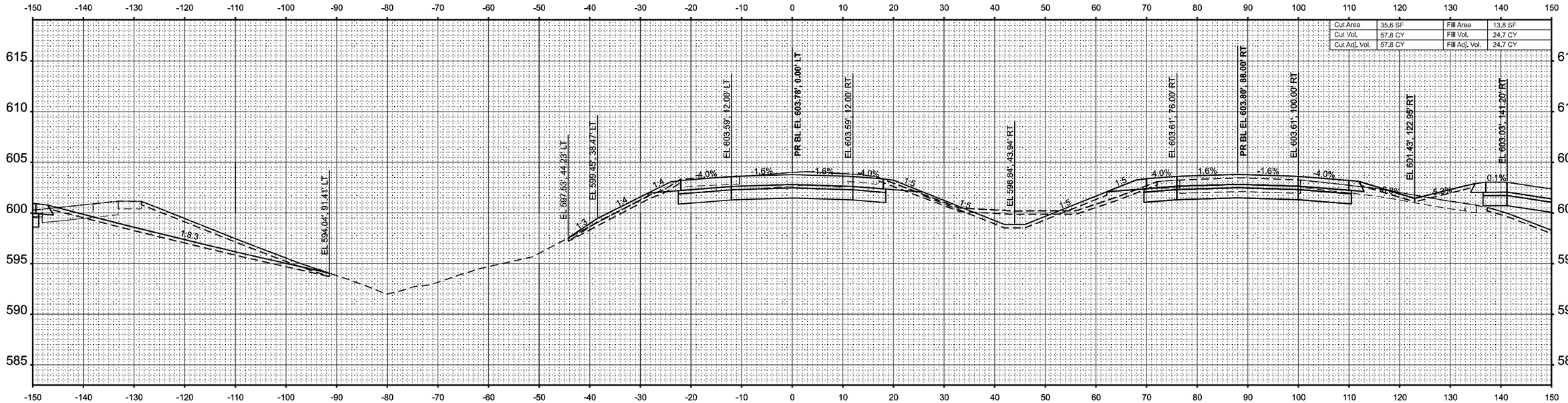

STA 1547+50.00

MODEL: XS_I-70wb_10scale - 1547+50.00 R2 [Sheet]
FILE NAME: pw://cmtengr-pw.bentley.com:cmt-connect-projects/Documents/IDOT/22004197-00/74893/CADD Data/Sheets/D774893-sht-xs_I-70wb.dgn

CMT
License No. 184-000613 ©Copyright CMT, Inc.

USER NAME = moverbey	DESIGNED - AJ	REVISED -	
	DRAWN - AJ	REVISED -	
PLOT SCALE = 0.16660000 ' / in.	CHECKED - MJO	REVISED -	
PLOT DATE = 10/14/2025	DATE - 10/16/2025	REVISED -	

STATE OF ILLINOIS
DEPARTMENT OF TRANSPORTATION

FAI ROUTE 70 - INTERSTATE 70
CROSS SECTIONS - I-70 WESTBOUND

SCALE: 1"=10' | SHEET 57 OF 88 SHEETS | STA. | TO STA.

F.A.I. RTE.	SECTION	COUNTY	TOTAL SHEETS	SHEET NO.
70	(25-1)R-BR	EFFINGHAM	747	591

CONTRACT NO. 74893

ILLINOIS | FED. AID PROJECT

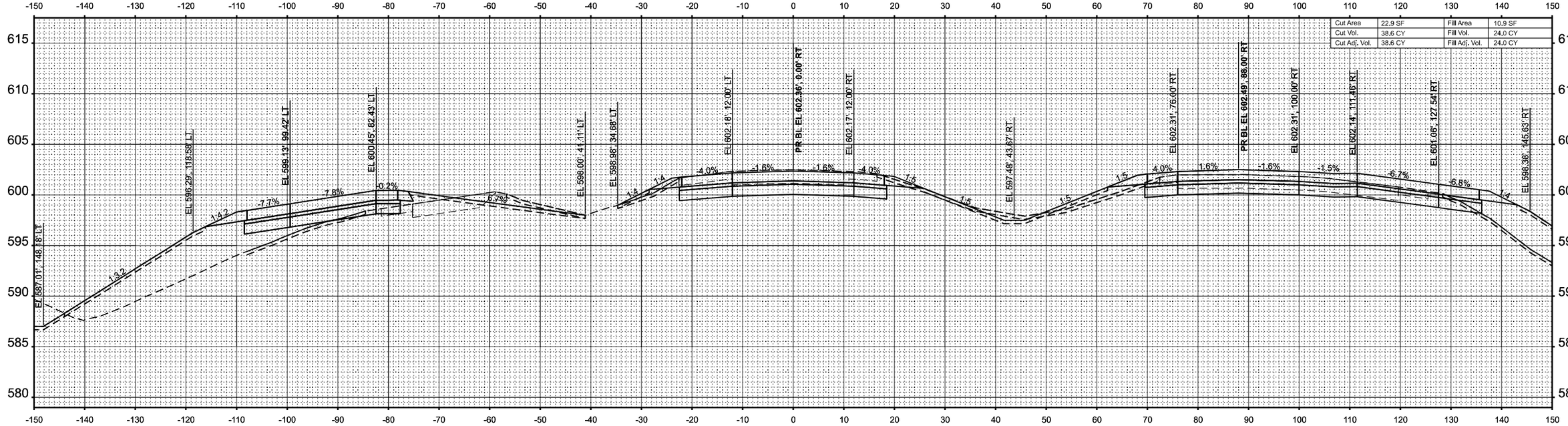

STA 1549+00.00

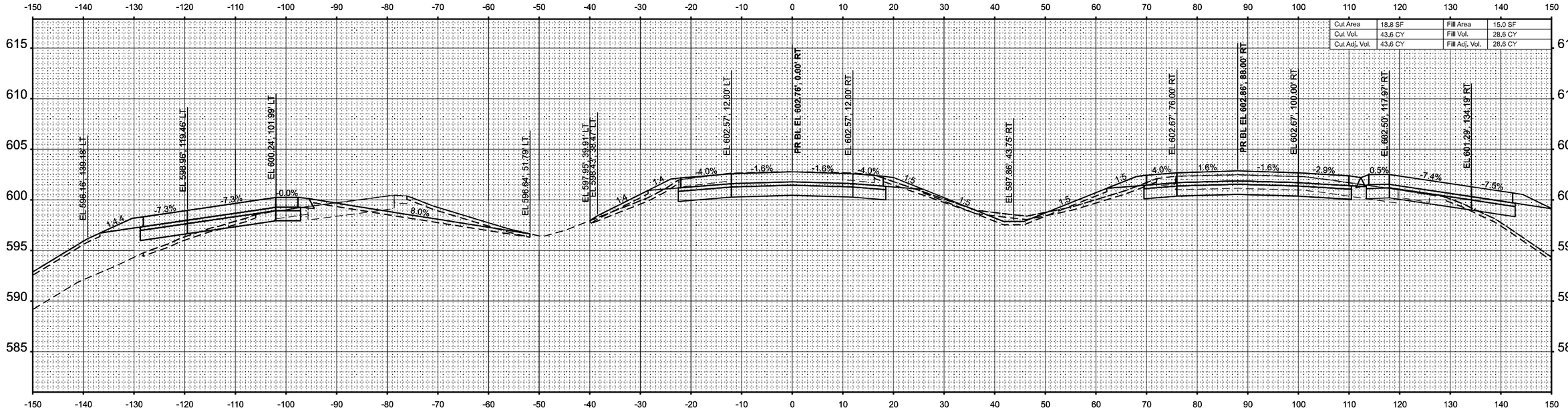

STA 1548+50.00

MODEL: XS_I-70wb_10scale - 1548+50.00 R2 [Sheet]
FILE NAME: pw://cmtengr-pw.bentley.com:cmt-connect-projects/Documents/IDOT/22004197-00/74893/CADD Data/Sheets/D774893-sht-xs_I-70wb.dgn

CMT
License No. 184-000613 ©Copyright CMT, Inc.

USER NAME = moverbey	DESIGNED - AJ	REVISED -	
	DRAWN - AJ	REVISED -	
PLOT SCALE = 0.16660000 ' / in.	CHECKED - MJO	REVISED -	
PLOT DATE = 10/14/2025	DATE - 10/16/2025	REVISED -	

STATE OF ILLINOIS
DEPARTMENT OF TRANSPORTATION

FAI ROUTE 70 - INTERSTATE 70
CROSS SECTIONS - I-70 WESTBOUND

SCALE: 1"=10' | SHEET 58 OF 88 SHEETS | STA. | TO STA.

F.A.I. RTE.	SECTION	COUNTY	TOTAL SHEETS	SHEET NO.
70	(25-1)R-BR	EFFINGHAM	747	592

CONTRACT NO. 74893

ILLINOIS | FED. AID PROJECT

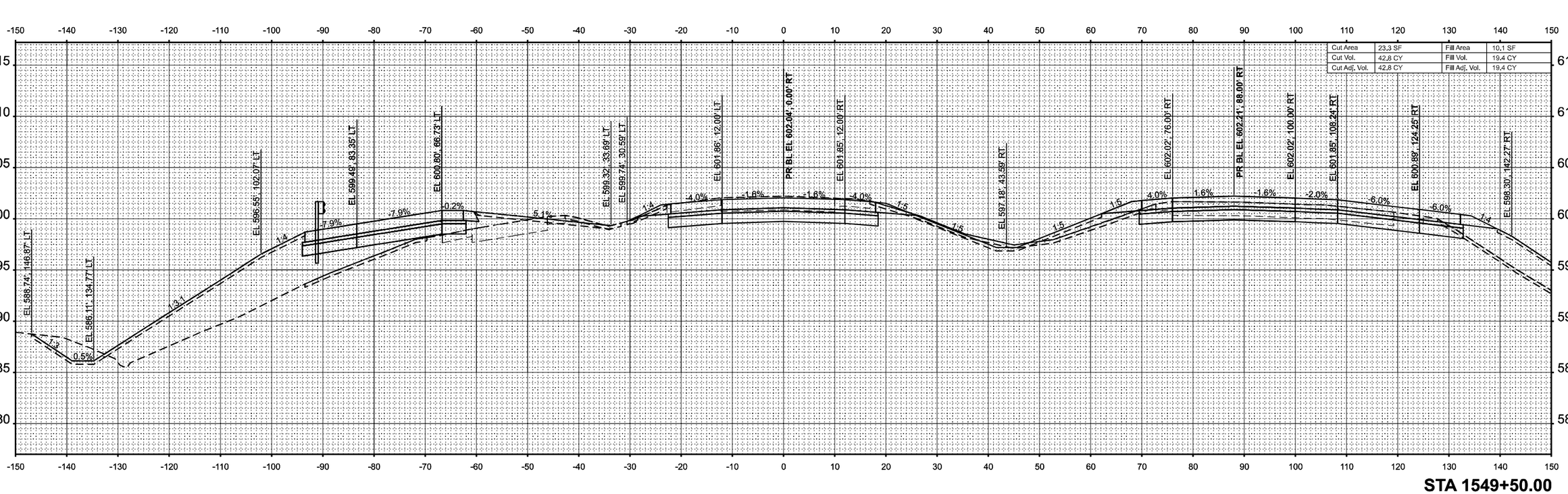

Cut Area	23.3 SF	Fill Area	10.1 SF
Cut Vol.	42.8 CY	Fill Vol.	19.4 CY
Cut Adj. Vol.	42.8 CY	Fill Adj. Vol.	19.4 CY

STA 1549+50.00

MODEL: XS_I-70wb_10scale - 1549+50.00 R2 [Sheet]
FILE NAME: pw://cmtengrpw.bentley.com:cmt-connect-projects/Documents/IDOT/22004197-00/74893/CADD Data/Sheets/D774893-sht-xs_I-70wb.dgn

CMT
License No. 184-000613 ©Copyright CMT, Inc.

USER NAME = moverbey	DESIGNED - AJ	REVISED -	
	DRAWN - AJ	REVISED -	
PLOT SCALE = 0.16660000 ' / in.	CHECKED - MJO	REVISED -	
PLOT DATE = 10/14/2025	DATE - 10/16/2025	REVISED -	

STATE OF ILLINOIS
DEPARTMENT OF TRANSPORTATION

FAI ROUTE 70 - INTERSTATE 70
CROSS SECTIONS - I-70 WESTBOUND

SCALE: 1"=10' | SHEET 59 OF 88 SHEETS | STA. | TO STA.

F.A.I. RTE.	SECTION	COUNTY	TOTAL SHEETS	SHEET NO.
70	(25-1)R-BR	EFFINGHAM	747	593
		CONTRACT NO. 74893		
		ILLINOIS	FED. AID PROJECT	

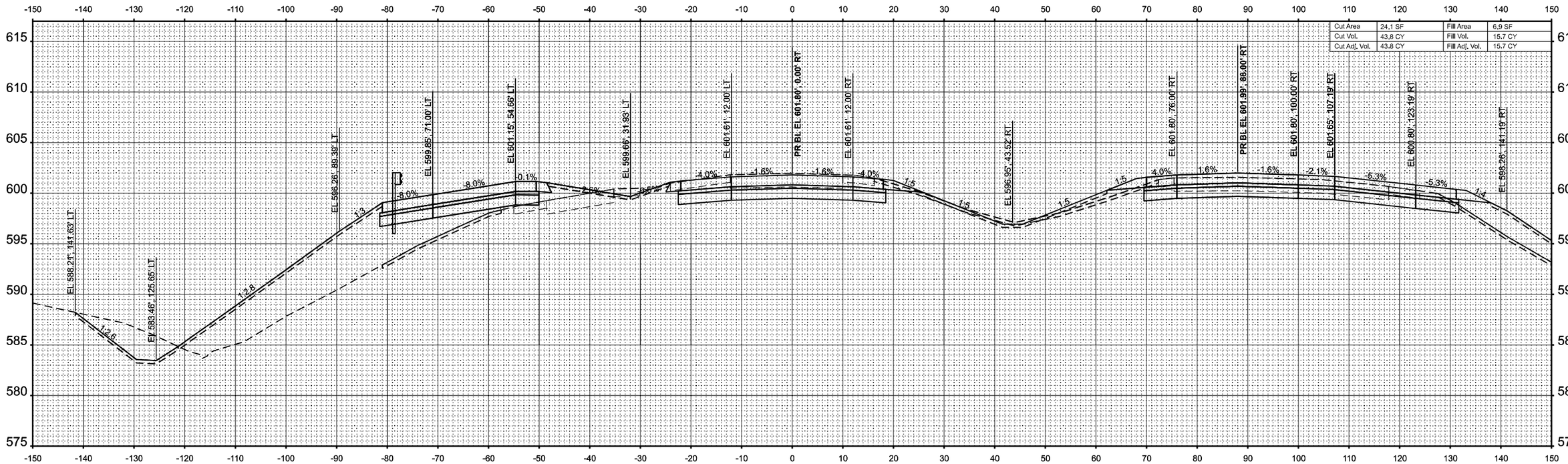
-150 -140 -130 -120 -110 -100 -90 -80 -70 -60 -50 -40 -30 -20 -10 0 10 20 30 40 50 60 70 80 90 100 110 120 130 140 150
615 610 605 600 595 590 585 580 575
Cut Area 24.1 SF Fill Area 6.9 SF
Cut Vol. 43.8 CY Fill Vol. 15.7 CY
Cut Adj. Vol. 43.8 CY Fill Adj. Vol. 15.7 CY
EL 598.21', 141.63' LT
EL 583.46', 125.65' LT
EL 596.26', 89.39' LT
EL 599.85', 71.00' LT
EL 601.15', 54.66' LT
EL 599.66', 31.93' LT
EL 601.61', 12.00' LT
PR BL EL 601.80', 0.00' RT
EL 601.61', 12.00' RT
EL 596.95', 43.52' RT
EL 601.80', 76.00' RT
PR BL EL 601.99', 88.00' RT
EL 601.80', 100.00' RT
EL 601.65', 107.19' RT
EL 600.80', 123.19' RT
EL 598.26', 141.19' RT
-8.0%
-8.0%
-8.0%
0.1%
2.8%
-3.5%
-4.0%
-1.6%
-1.6%
4.0%
1.6
1.5
1.5
4.0%
1.6%
-1.6%
-2.1%
-5.3%
-5.3%
1.4
1:2.8
1:2.8
1:2
1:2
1:2

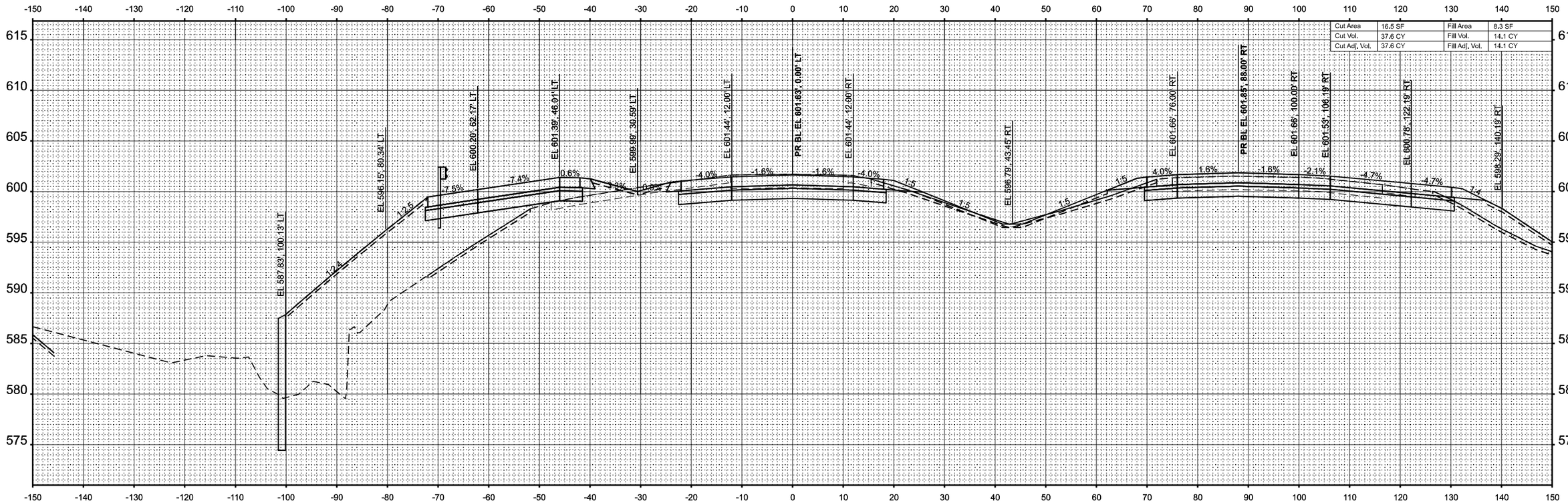

STA 1550+50.00

MODEL: XS_I-70wb_10scale - 1550-50.00 R2 [Sheet]
FILE NAME: pw://contengi-pw.bentley.com:contengi-connect-projects/Documents/IDOT/220041974/0074893/CADD Data/Sheets/D774893wbxs_I-70wb.dgn

CMT
License No. 184-000613
©Copyright CMT, Inc.

USER NAME = moverbey	DESIGNED - AJ	REVISED -	
	DRAWN - AJ	REVISED -	
PLOT SCALE = 0.16660000 ' / In.	CHECKED - MJO	REVISED -	
PLOT DATE = 10/14/2025	DATE - 10/16/2025	REVISED -	

STATE OF ILLINOIS
DEPARTMENT OF TRANSPORTATION

FAI ROUTE 70 - INTERSTATE 70
CROSS SECTIONS - I-70 WESTBOUND

SCALE: 1"=10' | SHEET 61 OF 88 SHEETS | STA. | TO STA.

F.A.I. RTE.	SECTION	COUNTY	TOTAL SHEETS	SHEET NO.
70	(25-1)R-BR	EFFINGHAM	747	595
		CONTRACT NO. 74893		
	ILLINOIS	FED. AID PROJECT		

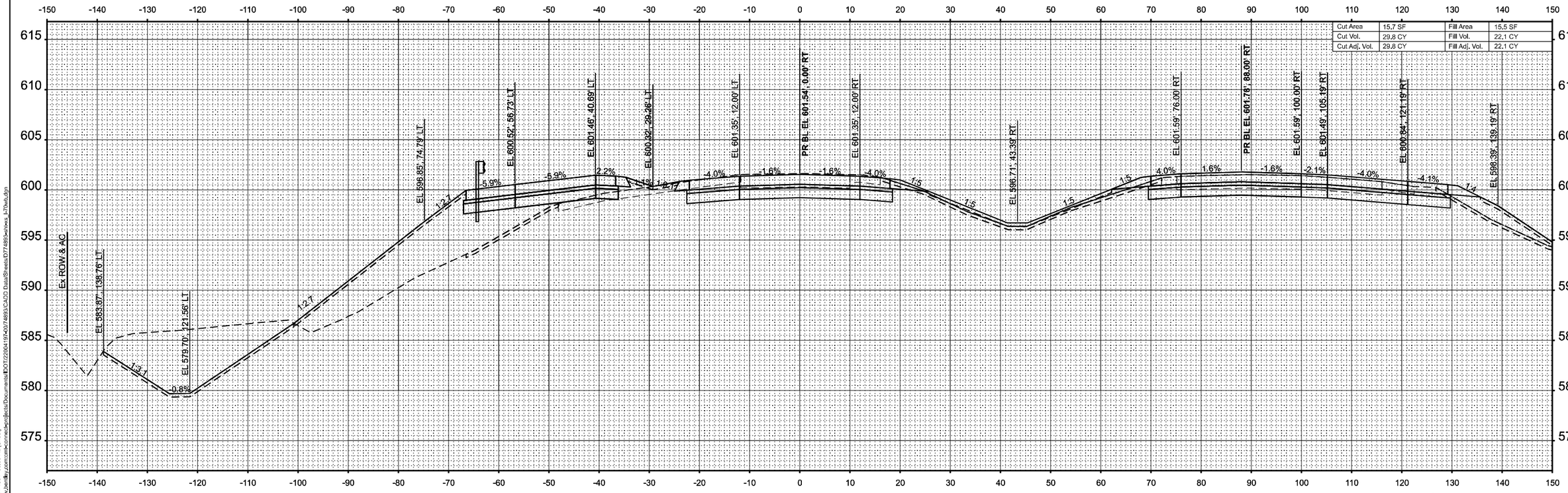

Cut Area	15.7 SF	Fill Area	15.5 SF
Cut Vol.	29.8 CY	Fill Vol.	22.1 CY
Cut Adj. Vol.	29.8 CY	Fill Adj. Vol.	22.1 CY

STA 1551+00.00

MODEL: XS_I-70wb_10scale - 1551+00.00 R2 [Sheet]
FILE NAME: pw://cmtengr-pw.bentley.com:cmt-connect-projects/Documents/IDOT/22004197-00/74893/CADD Data/Sheets/D774893-sht-xs_I-70wb.dgn

CMT
License No. 184-000613 ©Copyright CMT, Inc.

USER NAME = moverbey	DESIGNED - AJ	REVISED -	
	DRAWN - AJ	REVISED -	
PLOT SCALE = 0.16660000 ' / in.	CHECKED - MJO	REVISED -	
PLOT DATE = 10/14/2025	DATE - 10/16/2025	REVISED -	

STATE OF ILLINOIS
DEPARTMENT OF TRANSPORTATION

FAI ROUTE 70 - INTERSTATE 70
CROSS SECTIONS - I-70 WESTBOUND

SCALE: 1"=10' | SHEET 62 OF 88 SHEETS | STA. | TO STA.

F.A.I. RTE.	SECTION	COUNTY	TOTAL SHEETS	SHEET NO.
70	(25-1)R-BR	EFFINGHAM	747	596
		CONTRACT NO. 74893		
		ILLINOIS	FED. AID PROJECT	

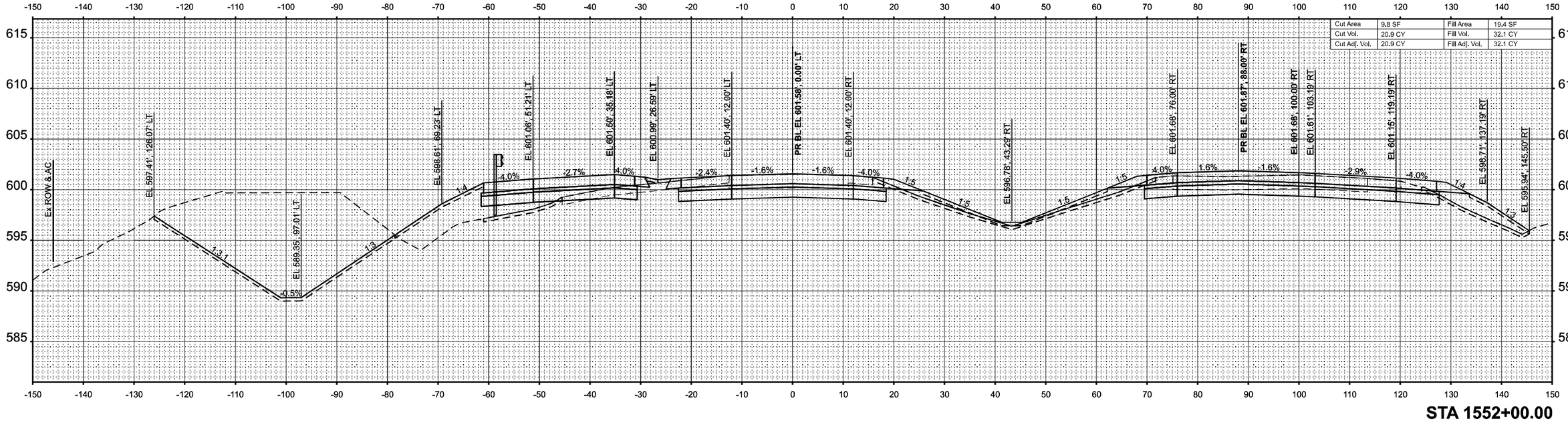

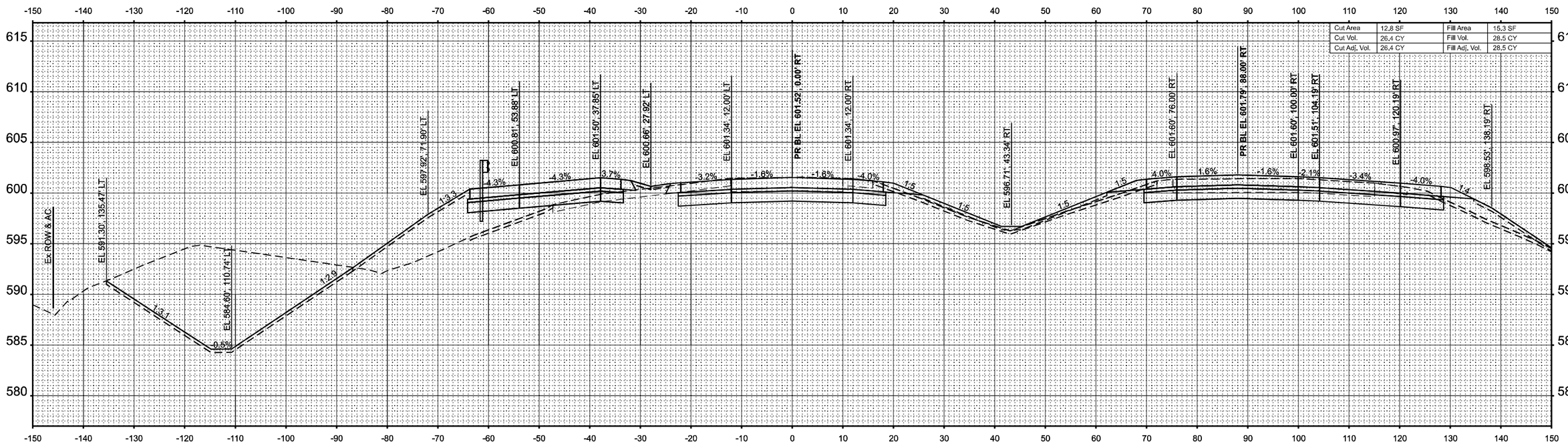

MODEL: XS_I-70wb_19scale - 1551+50.00 R2 [Sheet]
FILE NAME: pw:\\mmingow.bentley.com:mmingow-connect-encompass\Documents\IDOT\22004197\D774893\CADD Data\Sheets\D774893xs1xxxs_I-70wb.dgn

CMT
License No. 184-000613
© Copyright CMT, Inc.

USER NAME = moverbey	DESIGNED - AJ	REVISED -	
	DRAWN - AJ	REVISED -	
PLOT SCALE = 0.16660000 ' / In.	CHECKED - MJO	REVISED -	
PLOT DATE = 10/14/2025	DATE - 10/16/2025	REVISED -	

STATE OF ILLINOIS
DEPARTMENT OF TRANSPORTATION

FAI ROUTE 70 - INTERSTATE 70
CROSS SECTIONS - I-70 WESTBOUND

SCALE: 1"=10' | SHEET 63 OF 88 SHEETS | STA. | TO STA.

F.A.I. RTE.	SECTION	COUNTY	TOTAL SHEETS	SHEET NO.
70	(25-1)R-BR	EFFINGHAM	747	597
		CONTRACT NO. 74893		
	ILLINOIS	FED. AID PROJECT		

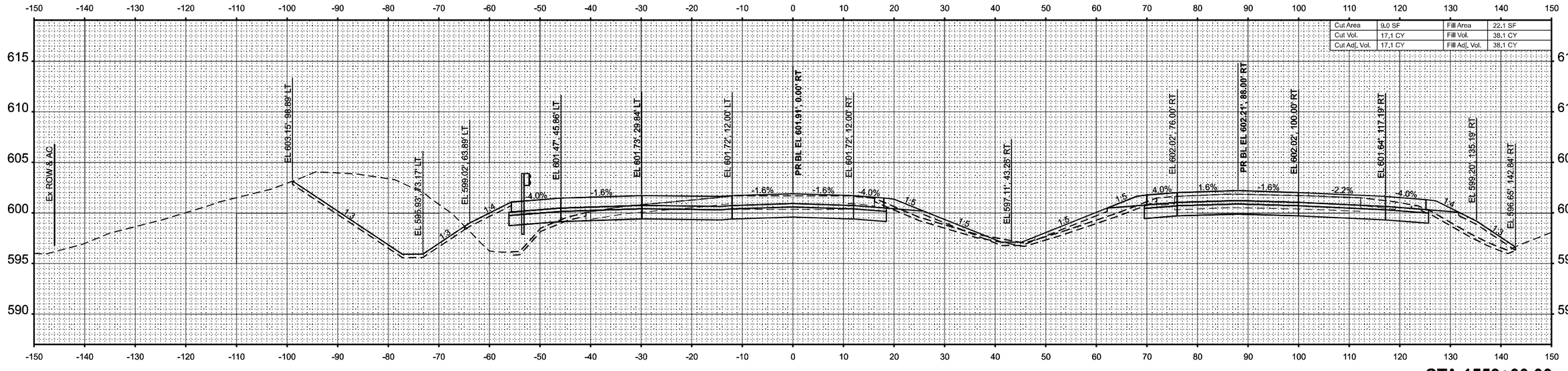

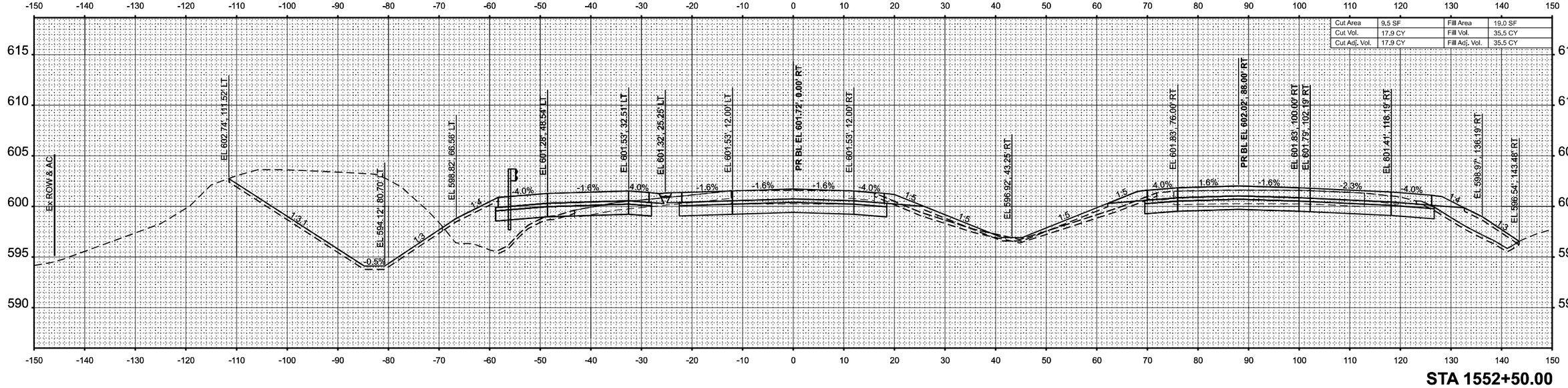

MODEL: XS_I-70wb_16scale - 1552+50.00 R2 [Sheet]
FILE NAME: pw:\\mtengnow.bentley.com:mtengnow-connect-encProjects\Documents\DOT\22004197\20074893\CADD Data\Sheets\D774893xsheets_I-70wb.dgn

CMT
License No. 184-000613 © Copyright CMT, Inc.

USER NAME = moverbey	DESIGNED - AJ	REVISED -	
	DRAWN - AJ	REVISED -	
PLOT SCALE = 0.16660000 ' / In.	CHECKED - MJO	REVISED -	
PLOT DATE = 10/14/2025	DATE - 10/16/2025	REVISED -	

STATE OF ILLINOIS
DEPARTMENT OF TRANSPORTATION

FAI ROUTE 70 - INTERSTATE 70
CROSS SECTIONS - I-70 WESTBOUND

SCALE: 1"=10' | SHEET 64 OF 88 SHEETS | STA. | TO STA.

F.A.I. RTE.	SECTION	COUNTY	TOTAL SHEETS	SHEET NO.
70	(25-1)R-BR	EFFINGHAM	747	598
		CONTRACT NO. 74893		
	ILLINOIS	FED. AID PROJECT		

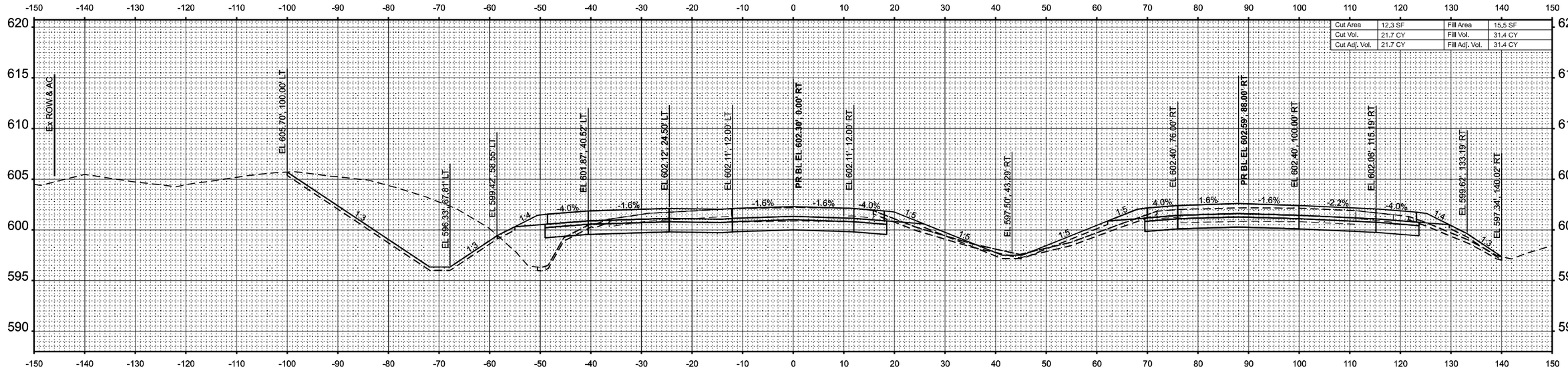

STA 1554+00.00

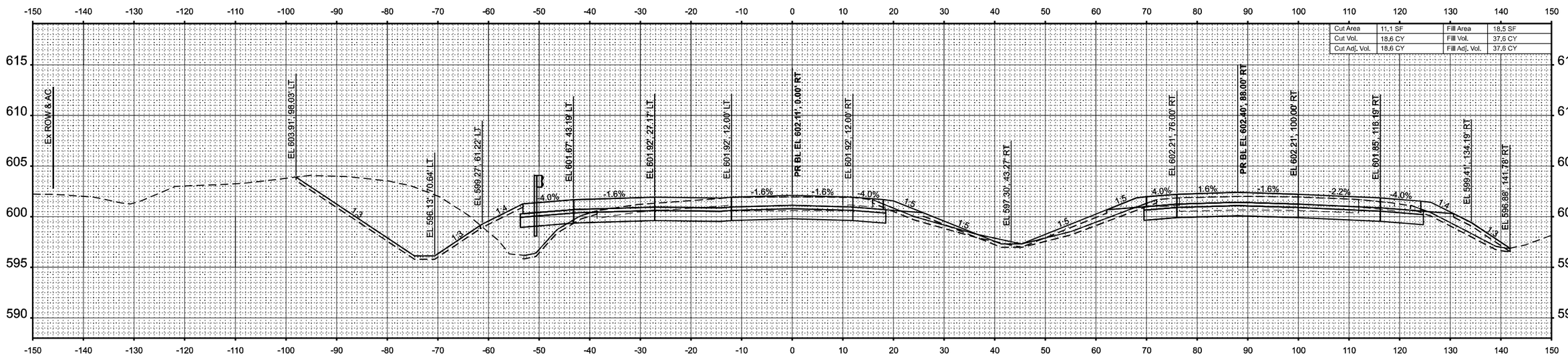

STA 1553+50.00

MODEL: XS_I-70wb_10scale - 1553+50.00 R2 [Sheet]
FILE NAME: pw://cmtengr-pw.bentley.com:cmt-connect-projects/Documents/IDOT/22004197-00/74893/CADD Data/Sheets/D774893-sht-xs_I-70wb.dgn

CMT
License No. 184-000613 © Copyright CMT, Inc.

USER NAME = moverbey	DESIGNED - AJ	REVISED -	
	DRAWN - AJ	REVISED -	
PLOT SCALE = 0.16660000 ' / in.	CHECKED - MJO	REVISED -	
PLOT DATE = 10/14/2025	DATE - 10/16/2025	REVISED -	

STATE OF ILLINOIS
DEPARTMENT OF TRANSPORTATION

FAI ROUTE 70 - INTERSTATE 70
CROSS SECTIONS - I-70 WESTBOUND

SCALE: 1"=10' | SHEET 65 OF 88 SHEETS | STA. | TO STA.

F.A.I. RTE.	SECTION	COUNTY	TOTAL SHEETS	SHEET NO.
70	(25-1)R-BR	EFFINGHAM	747	599
		CONTRACT NO. 74893		
		ILLINOIS	FED. AID PROJECT	

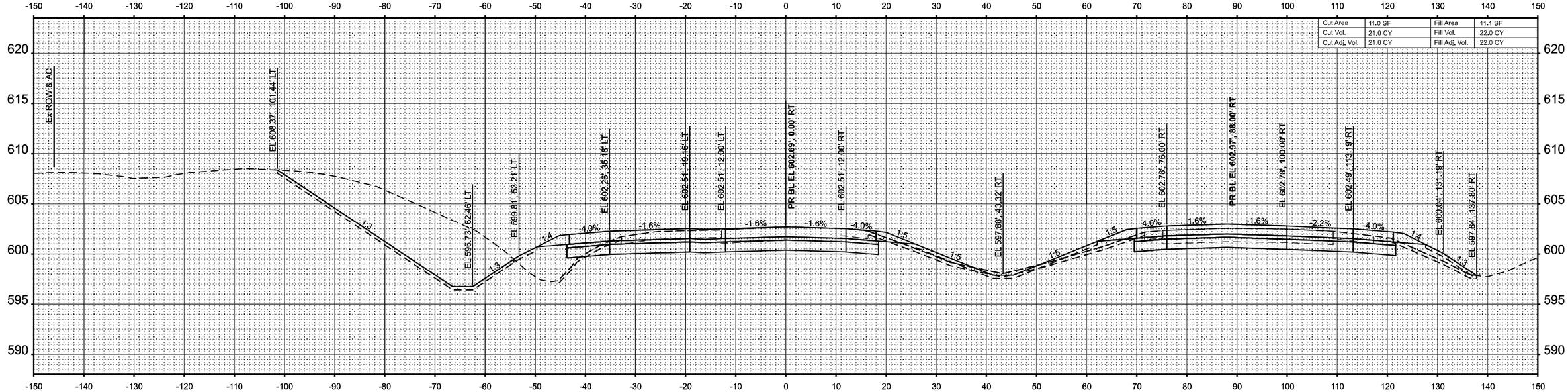

MODEL: XS_I-70wb_19scale = 1554+50.00 R2 [Sheet]
FILE NAME: pw:\\mmingow.bentley.com:mmConnect-Server\Projects\Documents\DOT\22004197\20074893\CADD Data\Sheets\D774893xsIhwb_I-70wb.dgn

CMT
License No. 184-000613 © Copyright CMT, Inc.

USER NAME = moverbey	DESIGNED - AJ	REVISED -	
	DRAWN - AJ	REVISED -	
PLOT SCALE = 0.16660000 ' / In.	CHECKED - MJO	REVISED -	
PLOT DATE = 10/14/2025	DATE - 10/16/2025	REVISED -	

STATE OF ILLINOIS
DEPARTMENT OF TRANSPORTATION

FAI ROUTE 70 - INTERSTATE 70
CROSS SECTIONS - I-70 WESTBOUND

SCALE: 1"=10' | SHEET 66 OF 88 SHEETS | STA. | TO STA.

F.A.I. RTE.	SECTION	COUNTY	TOTAL SHEETS	SHEET NO.
70	(25-1)R-BR	EFFINGHAM	747	600
		CONTRACT NO. 74893		
	ILLINOIS	FED. AID PROJECT		