

CHICAGO AND VICINITY
SCALE OF MILES

LEGEND

- 4 LANE PAVEMENT (CONCRETE, BRICK OR ASPHALT SURFACE)
- 2 LANE PAVEMENT (CONCRETE, BRICK OR ASPHALT SURFACE)
- BITUMINOUS ROAD (GRAVEL OR ASPHALT SURFACE)
- GRAVEL, CRUSHED STONE, SHALE OR OLD ROAD
- EARTH ROAD
- ROAD UNDER CONTRACT FOR FINISH OR SURFACING
- CONCRETE ROAD UNDER CONTRACT FOR GRADING
- ACCUMULATED MILEAGE BETWEEN STATIONS
- RAILROADS
- ELECTRIC LINES
- U.S. HIGHWAYS
- STATE HIGHWAYS
- STATE PARKS AND MONUMENTS
- STATE INSTITUTIONS COLLEGE AND UNIVERSITY
- AIRPORTS AND SEA LANE BASE
- HIGHWAY POLICE OFFICE
- HIGHWAY PARK ROAD STATION
- PONIC GROUNDS
- FIRST AID STATIONS

Population of Cities and Villages

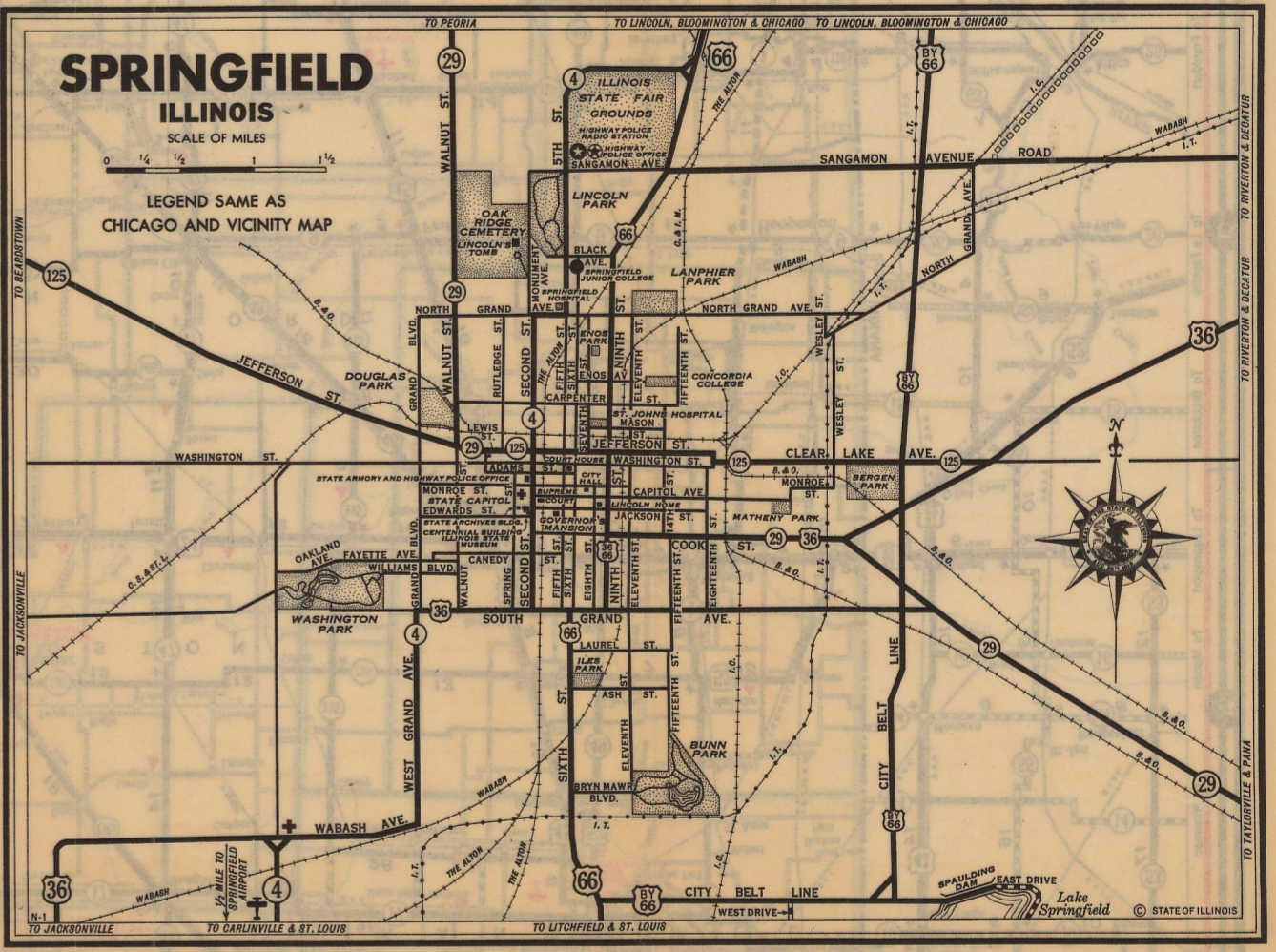
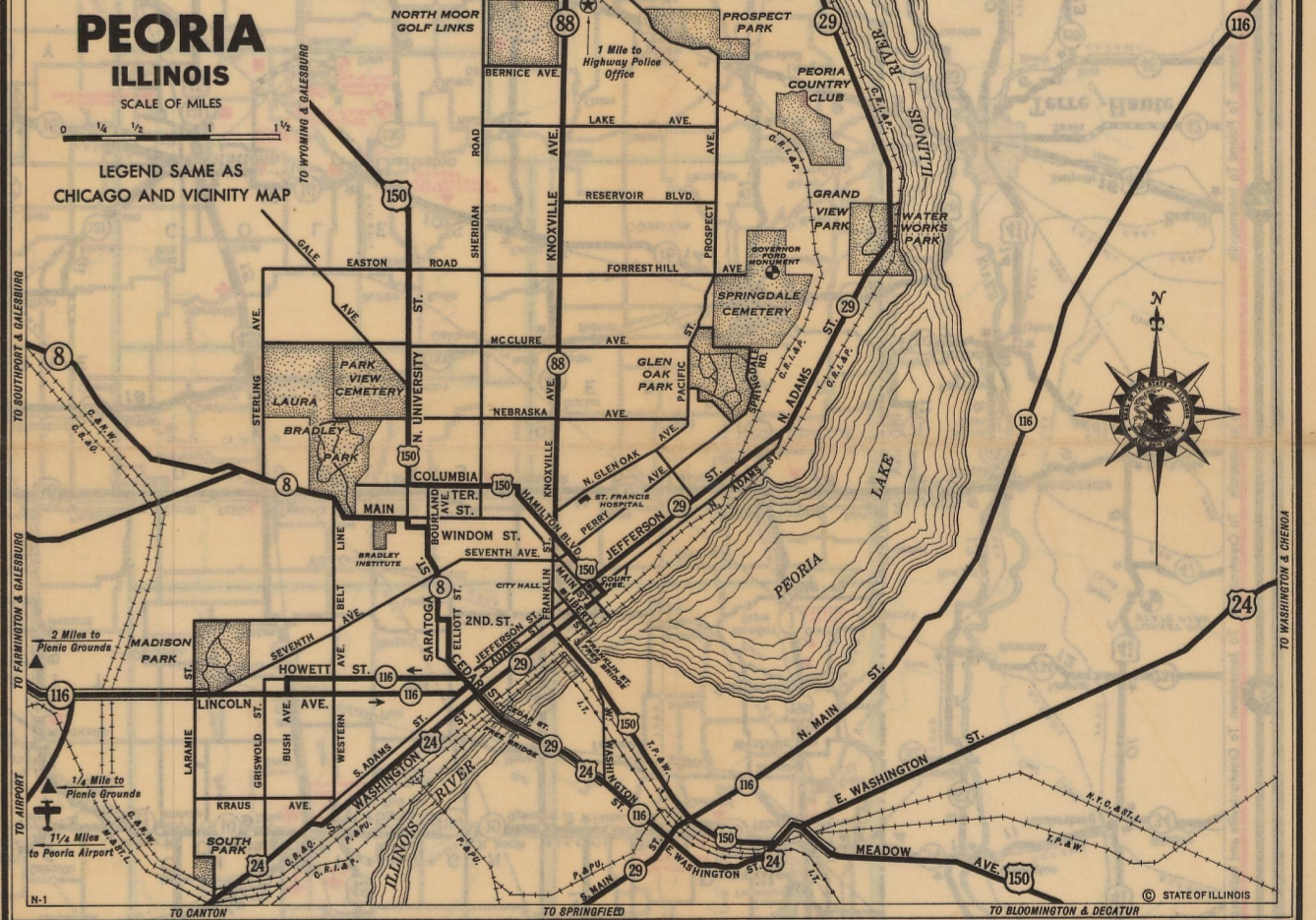
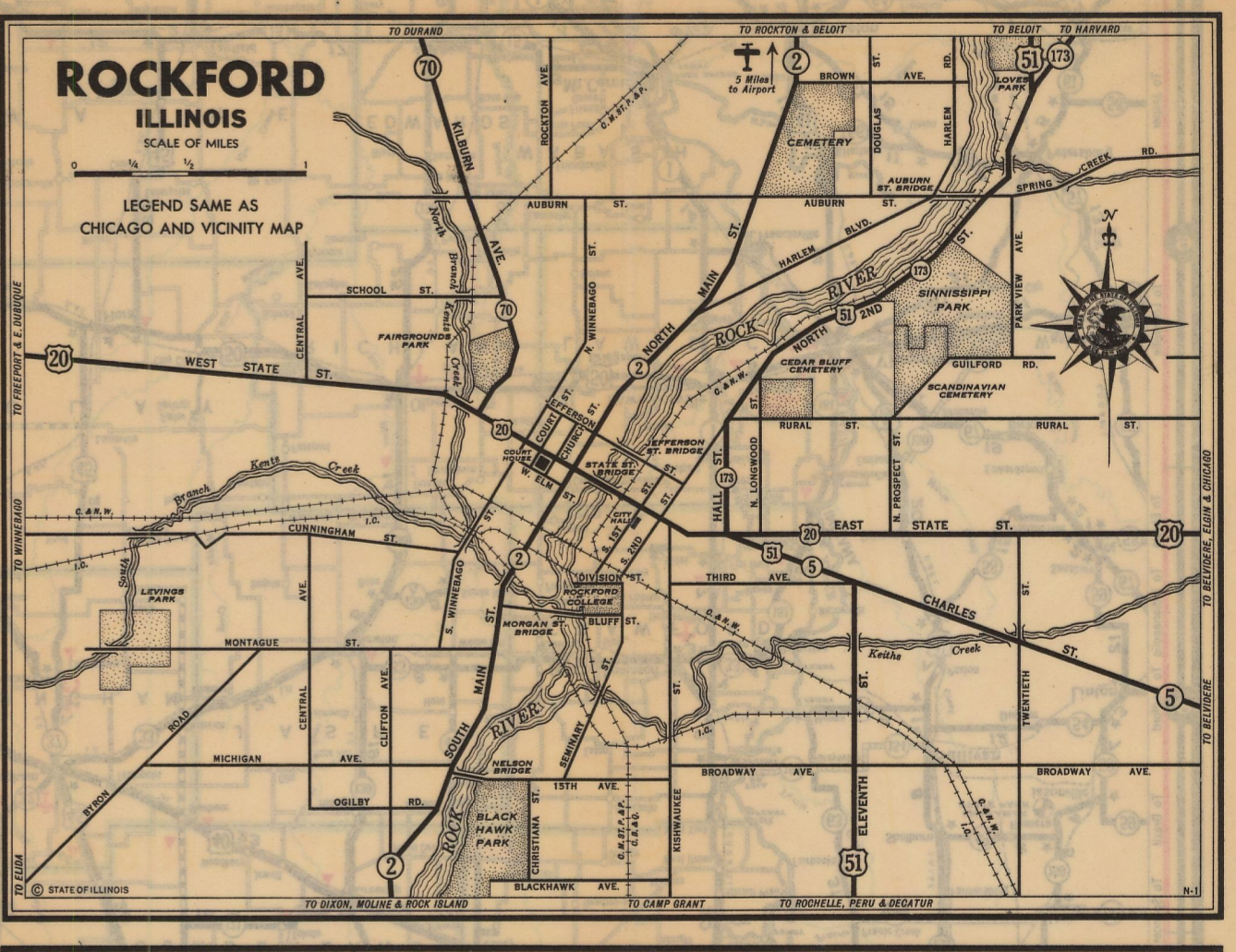
1000 TO 2500	2500 TO 5000	5000 TO 10000	10000 TO 25000	25000 TO 50000	Over 25000
--------------	--------------	---------------	----------------	----------------	------------

TABLE OF DISTANCES FROM THE CHICAGO LOOP (Michigan and Jackson Boulevards) TO THE FIRST MILEAGE STAR ON EACH OF THE FOLLOWING ROUTES:

To Junction of Routes	Via Routes	Miles
Ill. 1 and U. S. 6	Ill. 1, 4A	19.6
Ill. 4A and Ill. 213	Ill. 1, 4A, 7	12.7
Ill. 7 and Ill. 90	Ill. 1, 4A, 7	13.8
Ill. 21 and Ill. 42A	City U. S. 12, Ill. 21	15.3
Ill. 42 and Ill. 98	City U. S. 12, Ill. 42	12.8
Ill. 42A and U. S. 330	City U. S. 12, U. S. 330	10.1
Ill. 40 and U. S. 6	Ill. 40	9.9
Ill. 59 and Ill. 42A	U. S. 66, Ill. 55	20.3
Ill. 62 and Ill. 42A	City U. S. 12, Ill. 72, Ill. 62	15.0
Ill. 64 and Ill. 42A	City U. S. 12, Ill. 64	11.6
Ill. 72 and Ill. 42A	City U. S. 12, Ill. 72	15.6
U. S. 6 and U. S. 330	City U. S. 12, U. S. 330	23.3
U. S. 12 and Ind. Line	City U. S. 12, U. S. 12	16.9
U. S. 14 and City U. S. 12	City U. S. 12, Ill. 42, U. S. 14	17.6
U. S. 14 and City U. S. 12	City U. S. 12	17.3
U. S. 20 and Ill. 64	City U. S. 20, U. S. 20	17.1
U. S. 20 and Ind. Line	City U. S. 20, U. S. 20	16.3
U. S. 34 and Ill. 42A	U. S. 34	10.3
U. S. 43 and Ill. 88	U. S. 41	16.1
U. S. 41 and Ind. Line	U. S. 41	14.4
U. S. 66 and Ill. 42A	U. S. 66	10.3

DISTANCE ACROSS THE CITY OF CHICAGO ON THE FOLLOWING ROUTE

Route 90 from Junction U. S. 41 to Junction Ill. 7. 20.6



INDEX TO CITIES AND VILLAGES											
Albion	Algonquin	Alton	Aledo	Alsip	Aurora	Barrington	Bloomington	Brookfield	Calumet	Chicago	Chicago Heights
257	277	300	325	330	508	1100	2000	3000	3000	3000	3000
... [Detailed list of cities and populations follows in a grid format]

POINTS OF INTEREST STATE PARKS AND MONUMENTS											
Abraham Lincoln Birthplace	Abraham Lincoln National Historic Site	Adrian's Tomb	Adrian's Tomb	Adrian's Tomb	Adrian's Tomb	Adrian's Tomb	Adrian's Tomb	Adrian's Tomb	Adrian's Tomb	Adrian's Tomb	Adrian's Tomb
...

POINTS OF INTEREST HISTORICAL MARKERS											
Abraham Lincoln Birthplace	Abraham Lincoln National Historic Site	Adrian's Tomb	Adrian's Tomb	Adrian's Tomb	Adrian's Tomb	Adrian's Tomb	Adrian's Tomb	Adrian's Tomb	Adrian's Tomb	Adrian's Tomb	Adrian's Tomb
...

POINTS OF INTEREST COLLEGES AND UNIVERSITIES											
Abraham Lincoln High School	Abraham Lincoln High School	Abraham Lincoln High School	Abraham Lincoln High School	Abraham Lincoln High School	Abraham Lincoln High School	Abraham Lincoln High School	Abraham Lincoln High School	Abraham Lincoln High School	Abraham Lincoln High School	Abraham Lincoln High School	Abraham Lincoln High School
...

POINTS OF INTEREST STATE FORESTS AND GAME PRESERVES											
Abraham Lincoln State Park	Abraham Lincoln State Park	Abraham Lincoln State Park	Abraham Lincoln State Park	Abraham Lincoln State Park	Abraham Lincoln State Park	Abraham Lincoln State Park	Abraham Lincoln State Park	Abraham Lincoln State Park	Abraham Lincoln State Park	Abraham Lincoln State Park	Abraham Lincoln State Park
...

POINTS OF INTEREST STATE INSTITUTIONS											
Abraham Lincoln State Hospital	Abraham Lincoln State Hospital	Abraham Lincoln State Hospital	Abraham Lincoln State Hospital	Abraham Lincoln State Hospital	Abraham Lincoln State Hospital	Abraham Lincoln State Hospital	Abraham Lincoln State Hospital	Abraham Lincoln State Hospital	Abraham Lincoln State Hospital	Abraham Lincoln State Hospital	Abraham Lincoln State Hospital
...

POINTS OF INTEREST STATE PARKS AND MONUMENTS (Continued)											
Abraham Lincoln State Park	Abraham Lincoln State Park	Abraham Lincoln State Park	Abraham Lincoln State Park	Abraham Lincoln State Park	Abraham Lincoln State Park	Abraham Lincoln State Park	Abraham Lincoln State Park	Abraham Lincoln State Park	Abraham Lincoln State Park	Abraham Lincoln State Park	Abraham Lincoln State Park
...

1940 ILLINOIS OFFICIAL HIGHWAY MAP
FOR FREE DISTRIBUTION

HENRY HORNOR
GOVERNOR

DEPARTMENT OF PUBLIC WORKS AND BUILDINGS
DIVISION OF HIGHWAYS
SPRINGFIELD