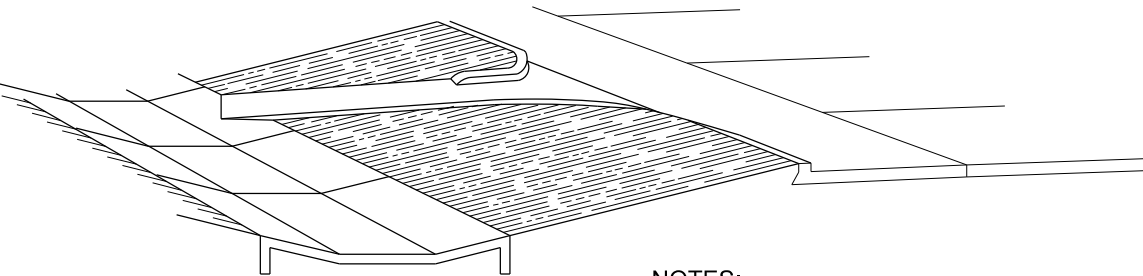
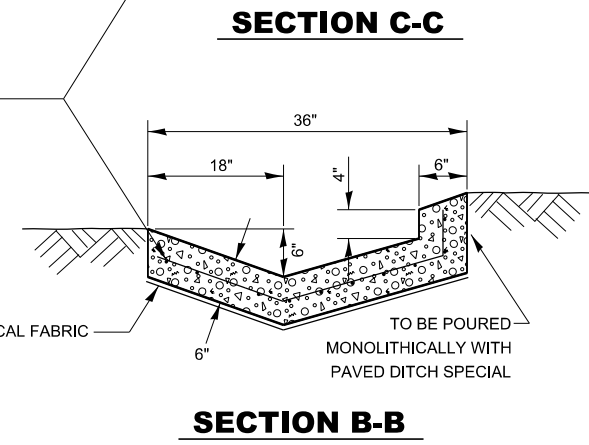
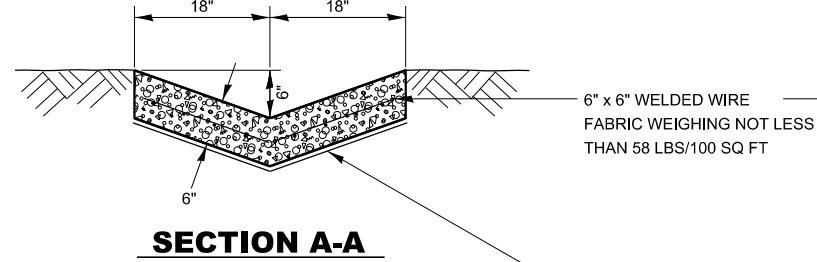
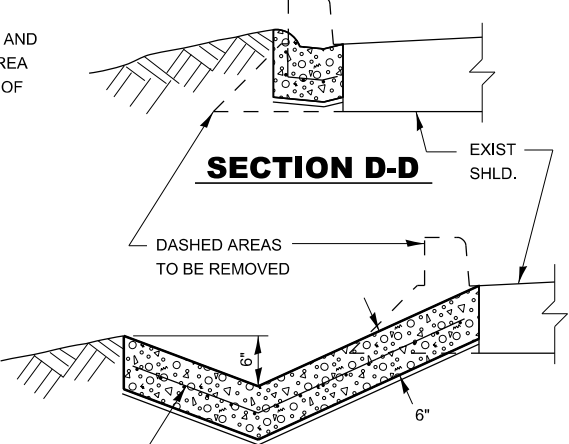
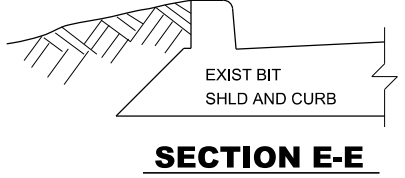
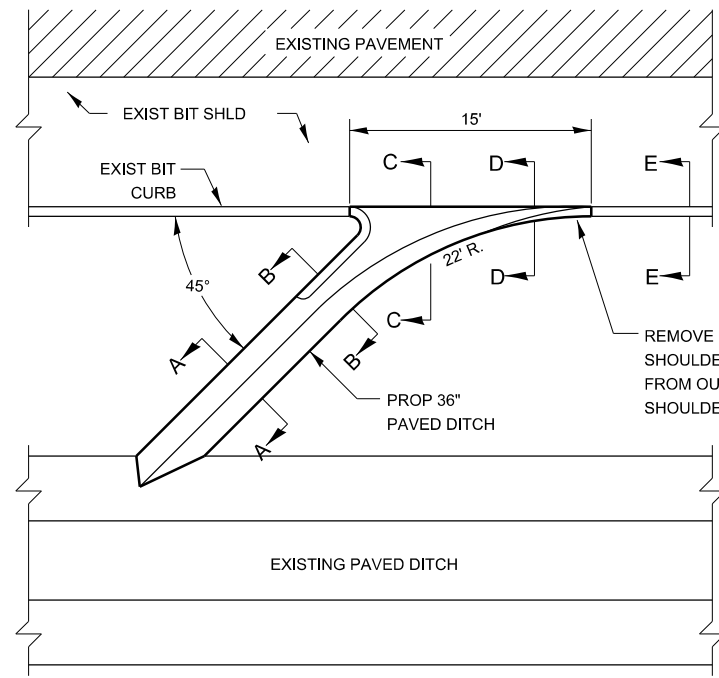


MODEL: det_3_ditch.dwg
 FILE: \\miller.pva\illinois\paw.bentley.com\PI\DOT\Documents\DOT_Offices\DH\dtr_3\Projects\606-11\DOT_0606-11\INCIDENTAL_CONSTRUCTION.dgn



NOTES:

PAVED DITCH, SPECIAL

606-11

USER NAME = anthony.grunstad	DESIGNED -	REVISED -
	DRAWN -	REVISED -
PLOT SCALE = 100,000' / in.	CHECKED -	REVISED -
PLOT DATE = 10/3/23	DATE -	REVISED -

STATE OF ILLINOIS
DEPARTMENT OF TRANSPORTATION

SCALE:	SHEET	OF	SHEETS	STA.	TO	STA.
--------	-------	----	--------	------	----	------

F.A. RTE.	SECTION	COUNTY	TOTAL SHEETS	SHEET NO.
CONTRACT NO.				
ILLINOIS FED. AID PROJECT				