



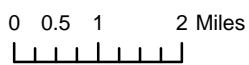
 Study Area
 District Boundary

2030 Daily Trip Ends in the Study Area Districts

 Symbol size is proportional to total number of Trip Ends

 Trips to/from places outside of the Study Area

 Trips to/from other places within the Study Area



Elgin O'Hare - West Bypass
Proportion of 2030 Daily Trip Ends in the Study Area Districts by Origin/Destination
Exhibit 4-7