GENERAL HIGHWAY MAP

Kinkaid Township

Jackson County

ILLINOIS

PREPARED BY THE
ILLINOIS DEPARTMENT OF TRANSPORTATION
OFFICE OF PLANNING AND PROGRAMMING

IN COOPERATION WITH
U.S. DEPARTMENT OF TRANSPORTATION
FEDERAL HIGHWAY ADMINISTRATION

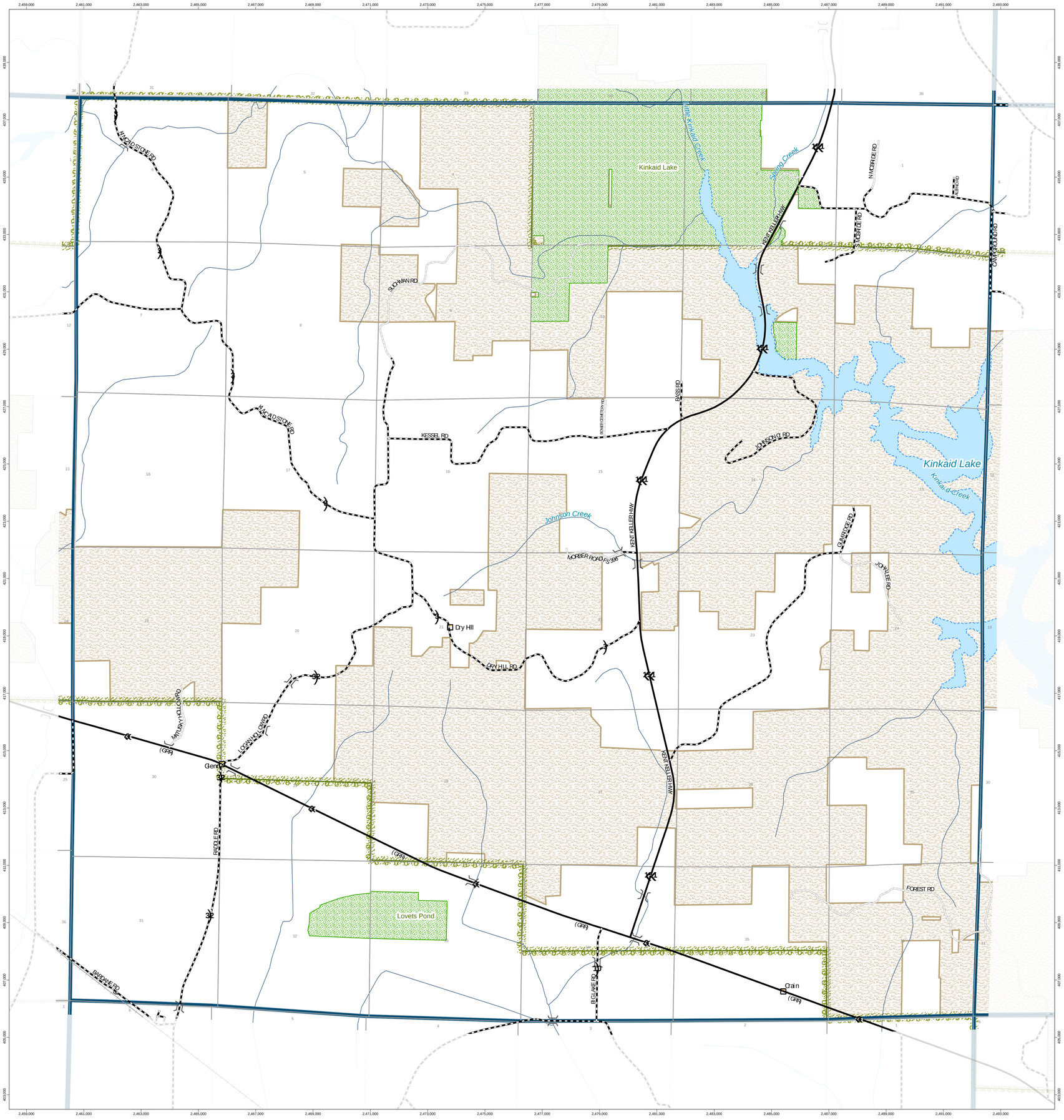

Polyconic Projection 5,000 foot grid based on Illinois State Plane Coordinates (West Zone) and grid coordinates based on WGS84

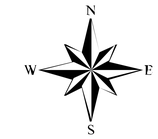

0 0.23 0.45 0.9 1.35 1.8 2.25 Miles

0 0.4 0.8 1.6 2.4 3.2 Kilometers

Legend

Incorporated City / Town / Village
Water
Structure
Interstate, US, State Route
County Highway Route
Unincorporated Town
Paved (Undivided)
Bituminous (Low Type)
Gravel and Stone
Railroad
State Boundary
County Boundary
Meridian Baseline
Section Line
Civil Township or Road District
Survey Township
Park/Wildlife Area/Forest
National Forest Boundary
National Forest Purchased Area

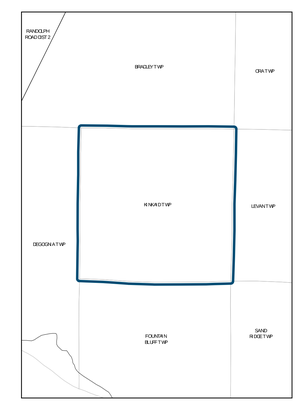

Data Sources:

Illinois Department of Transportation
Illinois State Tollway Authority
Illinois Department of Natural Resources
Illinois Commerce Commission
Illinois Department of Revenue
Illinois State Geological Survey
Illinois State Police
United States Department of Agriculture
United State Department of Transportation
United States Geological Survey

THE ILLINOIS DEPARTMENT OF TRANSPORTATION'S MAPS USE DATA FROM EXTERNAL ELECTRONIC SOURCES THAT ARE NOT CONTROLLED BY THE ILLINOIS DEPARTMENT OF TRANSPORTATION. THE DEPARTMENT TAKES NO RESPONSIBILITY FOR THE VIEWS, CONTENT, OR ACCURACY FOR ANY SUCH INFORMATION PROVIDED FROM SUCH EXTERNAL SOURCES. THIS PRODUCT IS FOR REFERENCE PURPOSES ONLY AND IS NOT TO BE CONSTRUED AS A LEGAL DOCUMENT OR SURVEY INSTRUMENT. THE MAPS AND DATA CONTAINED THEREIN ARE TO BE CONSTRUED "AS IS" WITHOUT WARRANTIES OF ANY KIND, EITHER EXPRESSED OR IMPLIED, INCLUDING BUT NOT LIMITED TO WARRANTIES OF SUITABILITY TO A PARTICULAR PURPOSE OR USE. ANY RELIANCE ON THE INFORMATION CONTAINED HEREIN IS AT THE USER'S OWN RISK. THE ILLINOIS DEPARTMENT OF TRANSPORTATION CAN NOT BE HELD LIABLE FOR ANY SPECIAL, INDIRECT, OR CONSEQUENTIAL DAMAGES OR ANY DAMAGES WHATSOEVER RESULTING FROM LOSS OF USE, DATA, PROFITS, WHETHER IN AN ACTION OF CONTRACT, NEGLIGENCE, OR OTHER ACTION, ARISING OUT OF OR IN CONNECTION WITH THE USE OF THE INFORMATION HEREIN PROVIDED.

Illinois Department of Transportation

Mapping & Information Systems

Last Revised: 10/17/2020 11:51 AM