

STATE OF ILLINOIS
DEPARTMENT OF TRANSPORTATION

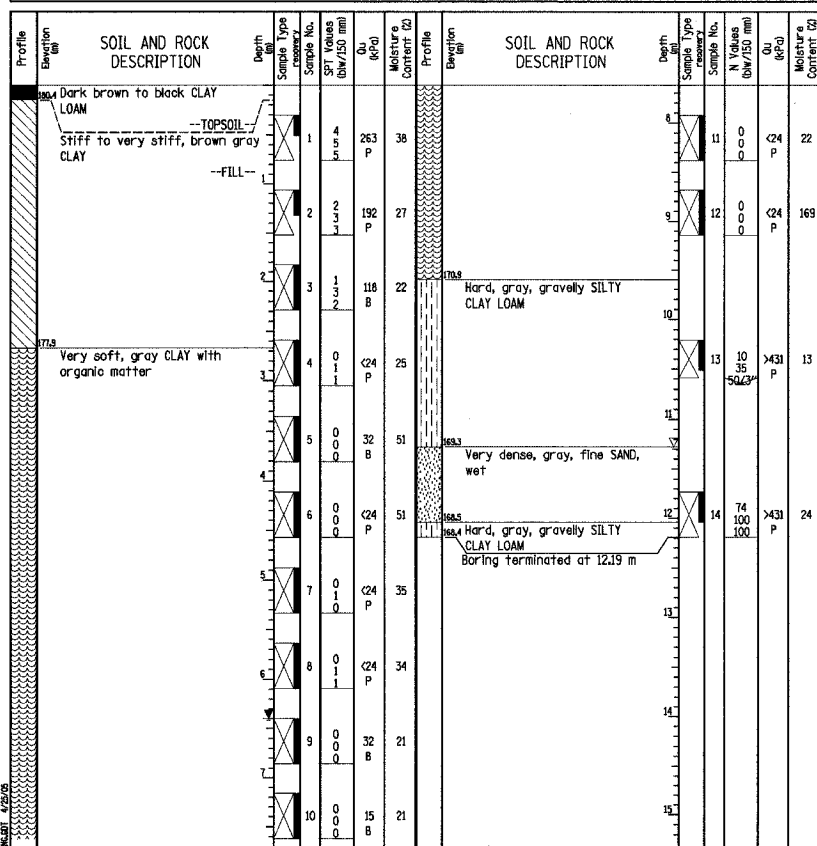
ROUTE NO.	SECTION	COUNTY	TOTAL SHEETS	SHEET NO.	SHEET NO. 47 56 SHEETS
F. A. I. 80/94	*	COOK	870	657	
FED. ROAD DIST. NO. 1 ILLINOIS FED. AID PROJECT-					
0203.1 & 0312-708WR-3 CONTRACT NO. 62108					

BORING LOG HB-33 Page 1 of 1

Wang Engineering, Inc.
wangeng3@wengeng.com
1145 Main Street
Lombard, IL 60148
Telephone: 630 953-9928
Fax: 630 953-9938

WEI Job No.: 665-05-08
Client: HNTB
Project: EB I-94 Bridge over Thorn Creek
Location: Cook County, IL

Datum: NGVD
Elevations: 180.54 m
North: 545623.49 m
East: 362690.92 m
Station: 20+645.75
Offsets: 11.91 RT



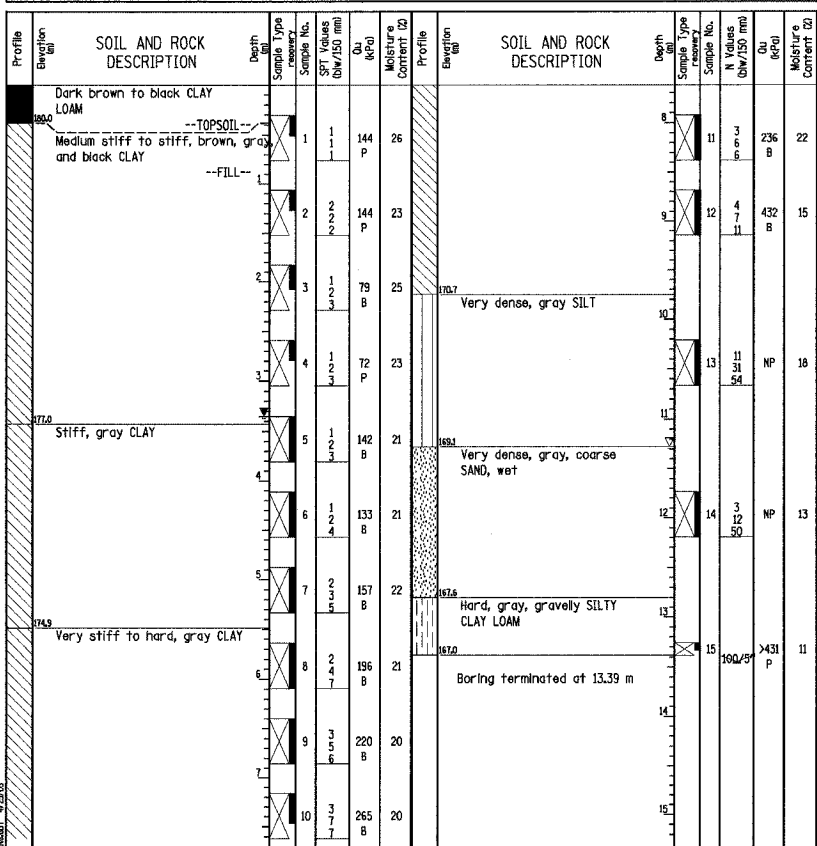
GENERAL NOTES		WATER LEVEL DATA	
Begin Drilling	11-14-2001	While Drilling	11-14-2001
Complete Drilling	11-14-2001	At Completion of Drilling	11.28 m
Drilling Contractor	Patrick Drilling	Drill Rig	ATV CME 75
Driller	K&C	Logger	E. Datz
Checked by	B. Fugel	Time After Drilling	NA
Drilling Method	3.25-inch ID HSA, Boring grouted after completion.	Depth to Water	NA

BORING LOG HB-34 Page 1 of 1

Wang Engineering, Inc.
wangeng3@wengeng.com
1145 Main Street
Lombard, IL 60148
Telephone: 630 953-9928
Fax: 630 953-9938

WEI Job No.: 665-05-08
Client: HNTB
Project: EB I-94 Bridge over Thorn Creek
Location: Cook County, IL

Datum: NGVD
Elevations: 180.42 m
North: 545870.13 m
East: 362680.74 m
Station: 20+645.80
Offsets: 15.19 LT



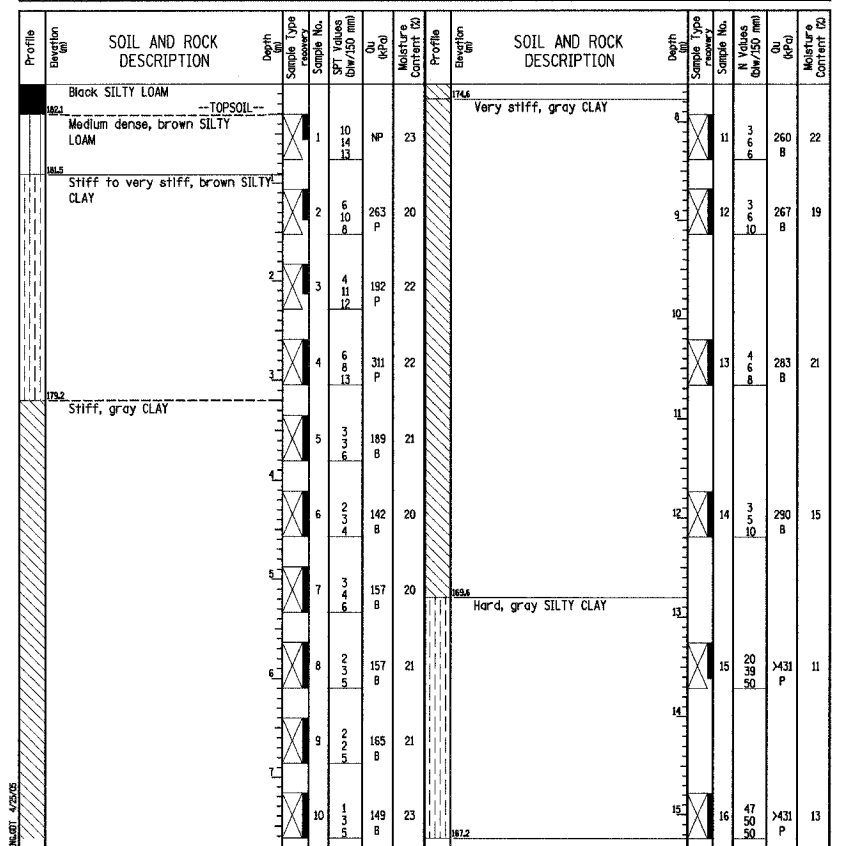
GENERAL NOTES		WATER LEVEL DATA	
Begin Drilling	11-14-2001	While Drilling	11-14-2001
Complete Drilling	11-14-2001	At Completion of Drilling	11.28 m
Drilling Contractor	Patrick Drilling	Drill Rig	ATV CME 75
Driller	K&C	Logger	E. Datz
Checked by	B. Fugel	Time After Drilling	NA
Drilling Method	3.25-inch ID HSA, Boring grouted after completion.	Depth to Water	NA

BORING LOG HB-38 Page 1 of 1

Wang Engineering, Inc.
wangeng3@wengeng.com
1145 Main Street
Lombard, IL 60148
Telephone: 630 953-9928
Fax: 630 953-9938

WEI Job No.: 665-05-08
Client: HNTB
Project: EB I-94 Bridge over Thorn Creek
Location: Cook County, IL

Datum: NGVD
Elevations: 182.41 m
North: 545393.57 m
East: 362640.04 m
Station: 20+523.07
Offsets: 28.07 LT



GENERAL NOTES		WATER LEVEL DATA	
Begin Drilling	11-08-2001	While Drilling	11-08-2001
Complete Drilling	11-08-2001	At Completion of Drilling	DRY
Drilling Contractor	Patrick Drilling	Drill Rig	ATV CME 75
Driller	K&C	Logger	E. Datz
Checked by	B. Fugel	Time After Drilling	NA
Drilling Method	3.25-inch ID HSA, Boring grouted after completion.	Depth to Water	NA

J:\Beauchamp\134962\GARD\134962\19_2887\cds\CTR_19_2887\wp\190814_e_2887.dgn
28-JUL-2005 14:58

DESIGNED	---
CHECKED	---
DRAWN	LK
CHECKED	JJK

Notes:
1. For Page 2 of 2 of Boring Log HB-38, see Sheet No. 48 of 56 sheets.

ILLINOIS DEPARTMENT OF TRANSPORTATION
I-94 EAST BOUND / IL 394 SOUTH BOUND
SOIL BORING LOGS
HB-33, HB-34 & HB-38
EB I-94 OVER THORN CREEK
F.A.I. 94 SECTION (0203.1 & 0312-708W) R-3
COOK COUNTY
STA. 20+509.000 STRUCTURE NO. 016-2807
DATE JUL 18, 2005
SCALE ---
HNTB