

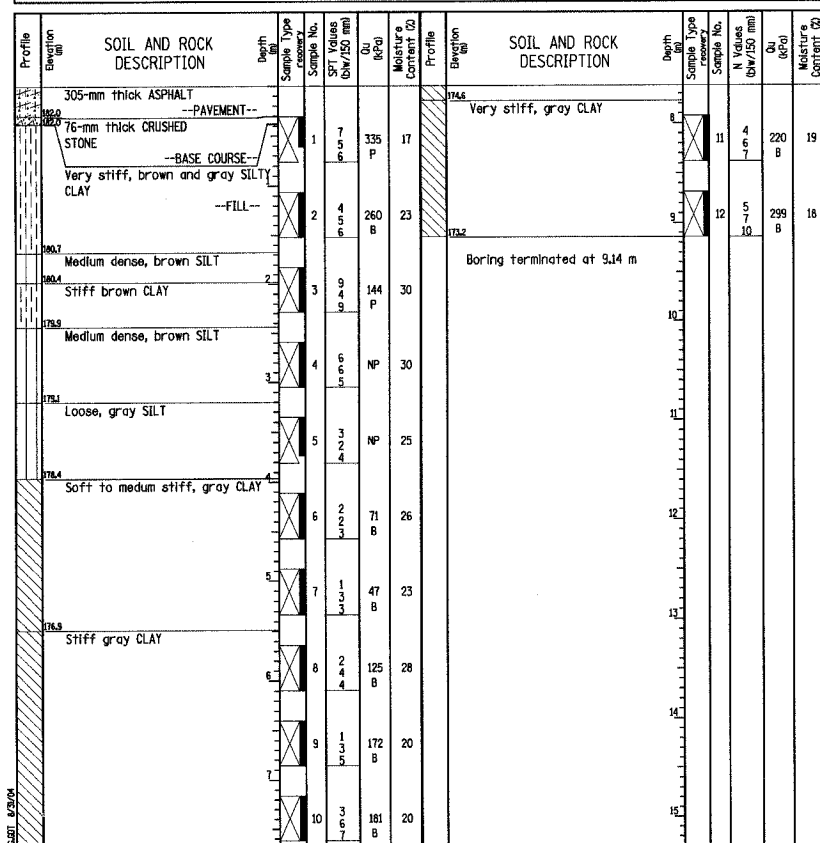
STATE OF ILLINOIS  
DEPARTMENT OF TRANSPORTATION

ROUTE NO.	SECTION	COUNTY	TOTAL SHEETS	SHEET NO.
F. A. I. 80/94	*	COOK	870	349
FED. ROAD DIST. NO. 1		ILLINOIS	FED. AID PROJECT	
* 10203.1 & 0312-708W R3		CONTRACT NO. 62108		

**W** Wang Engineering, Inc.  
Consulting Geotechnical and Environmental Engineers  
wangeng@wangen.com  
1145 Main Street  
Lombard, IL 60148  
Telephone: 630 953-9928  
Fax: 630 953-9938

**BORING LOG TS1-1** Page 1 of 1  
WEI Job No.: 665-05-06  
Client: HNTB Corporation  
Project: IL 394 (FAP 94) IDOT D-91-012-01  
Location: T36N, R14E, Cook Co.

Datum: NGVD  
Elevation: 182.34 m  
North: 547552.29 m  
East: 362502.47 m  
Station:  
Offset:




<b>GENERAL NOTES</b>		<b>WATER LEVEL DATA</b>	
Begin Drilling	08-30-2004	Complete Drilling	08-30-2004
Drilling Contractor	Groundbreaking Exploration Drill Rig	Driller	G&J
Logger	H. Suhail	Checked by	L. Iordache
Drilling Method	3.25-in ID HSA; Boring backfilled upon completion	While Drilling	DRY
		At Completion of Drilling	DRY
		Time After Drilling	NA
		Depth to Water	NA

**W** Wang Engineering, Inc.  
Consulting Geotechnical and Environmental Engineers  
wangeng@wangen.com  
1145 Main Street  
Lombard, IL 60148  
Telephone: 630 953-9928  
Fax: 630 953-9938

**BORING LOG TS1-2** Page 1 of 1  
WEI Job No.: 665-05-06  
Client: HNTB Corporation  
Project: IL 394 (FAP 94) IDOT D-91-012-01  
Location: T36N, R14E, Cook Co.

Datum: NGVD  
Elevation: 181.50 m  
North: 547553.63 m  
East: 362475.00 m  
Station:  
Offset:

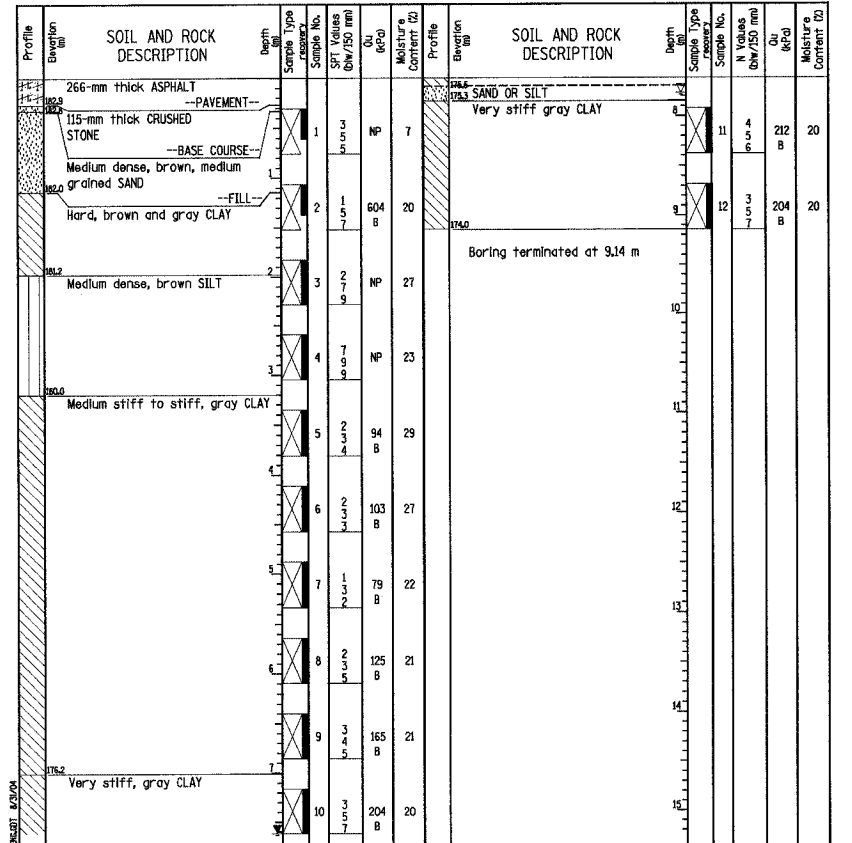


<b>GENERAL NOTES</b>		<b>WATER LEVEL DATA</b>	
Begin Drilling	08-26-2004	Complete Drilling	08-26-2004
Drilling Contractor	Groundbreaking Exploration Drill Rig	Driller	G&E
Logger	B. Fugiel	Checked by	L. Iordache
Drilling Method	3.25-in ID HSA; Boring backfilled upon completion	While Drilling	1.68 m
		At Completion of Drilling	DRY
		Time After Drilling	NA
		Depth to Water	NA

**W** Wang Engineering, Inc.  
Consulting Geotechnical and Environmental Engineers  
wangeng@wangen.com  
1145 Main Street  
Lombard, IL 60148  
Telephone: 630 953-9928  
Fax: 630 953-9938

**BORING LOG TS2-1** Page 1 of 1  
WEI Job No.: 665-05-06  
Client: HNTB Corporation  
Project: IL 394 (FAP 94) IDOT D-91-012-01  
Location: T36N, R14E, Cook Co.

Datum: NGVD  
Elevation: 183.17 m  
North: 547493.32 m  
East: 362506.44 m  
Station:  
Offset:



<b>GENERAL NOTES</b>		<b>WATER LEVEL DATA</b>	
Begin Drilling	08-30-2004	Complete Drilling	08-30-2004
Drilling Contractor	Groundbreaking Exploration Drill Rig	Driller	C&J
Logger	H. Suhail	Checked by	L. Iordache
Drilling Method	3.25-in ID HSA; Boring backfilled upon completion	While Drilling	7.77 m
		At Completion of Drilling	7.62 m
		Time After Drilling	NA
		Depth to Water	NA

Note:  
For boring TS2-2, see Sheet No.300 of T95 sheets.

JBeauchamp  
E:\34862\CADD\bl\Signs\Contract\19\cads\hpl\9001\4a.dgn  
08-JUL-2005 15:53

DESIGNED	PY
CHECKED	DD
DRAWN	LK
CHECKED	DD

ILLINOIS DEPARTMENT OF TRANSPORTATION  
I-80/94/US 6 (KINGERY EXPRESSWAY)

PROPOSED SIGN STRUCTURES  
BORING LOGS TS1-1, TS1-2 & TS2-1

DATE: JUL 18, 2005  
SCALE: ---

**HNTB**