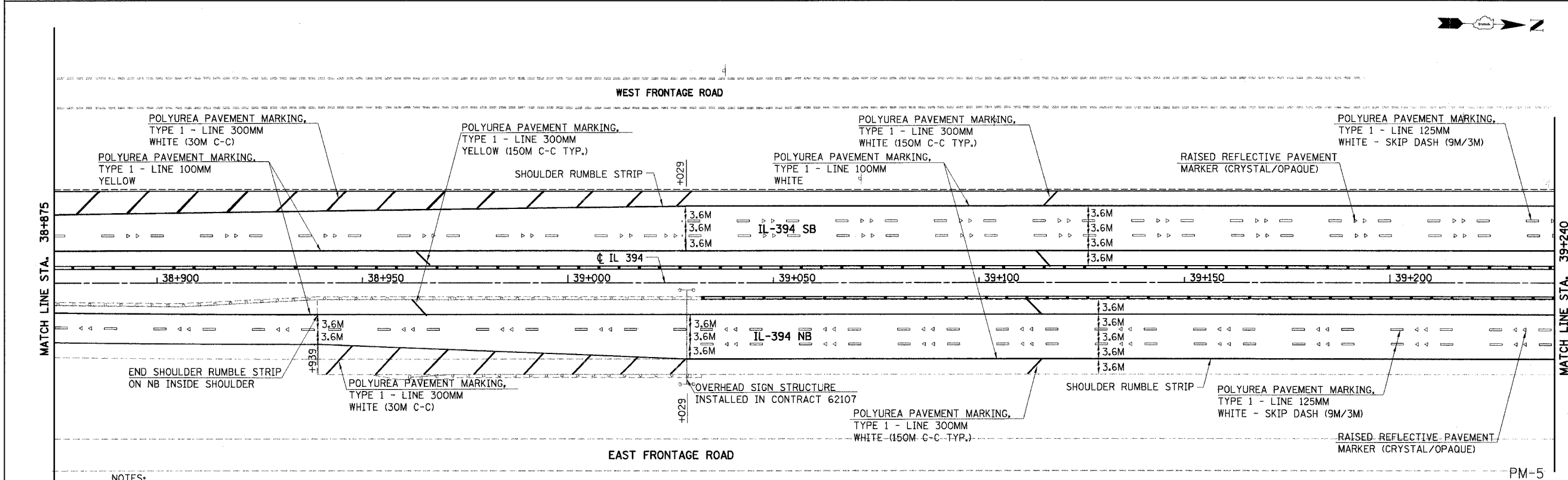
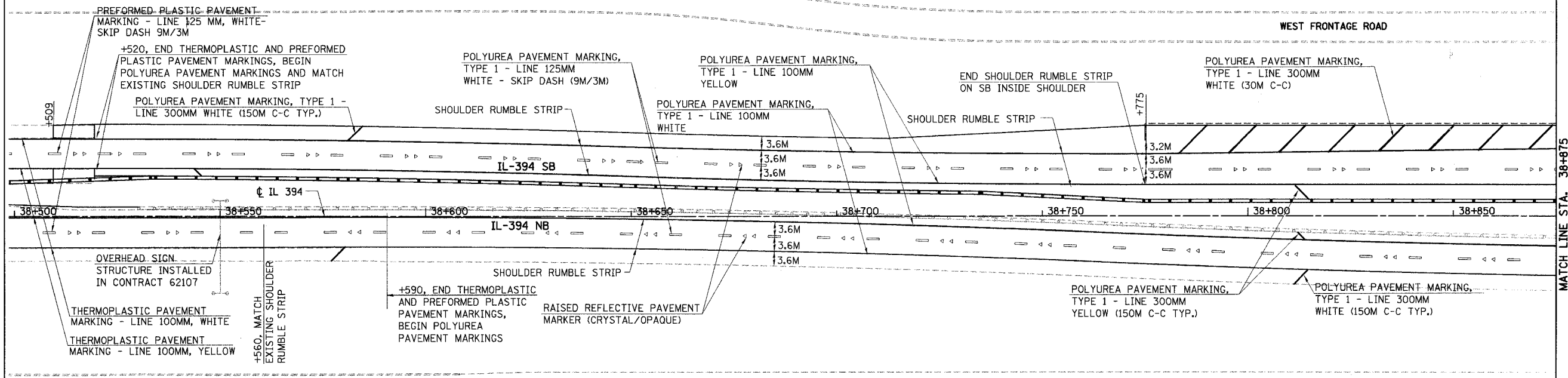


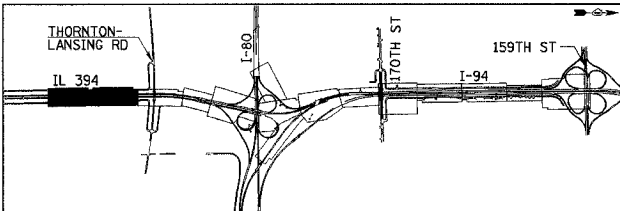
F.A.I. RTE	SECTION	COUNTY	TOTAL SHEETS	SHEET NO.
80/94	*	COOK	870	291
STA. 38+550		TO STA. 39+250		
FED ROAD DIST. NO.		ILLINOIS FED. AID PROJECT		

EXTEND TO MATCH EXISTING PAVMENT MARKINGS AT STA. 38+500 TO THE FOLLOWING LIMITS:  
 IL-394 SB - 318 METERS SOUTH OF STA. 38+500  
 IL-394 NB - 850 METERS SOUTH OF STA. 38+500



NOTES:

- ALL OFFSETS AND STATIONS TAKEN FROM THE IL 394 CENTERLINE.
- SEE DETAILS TC-12, TC-13 FOR ADDITIONAL INFORMATION.
- CONTRACTOR TO APPLY A PAINTED VERTICAL YELLOW STRIPE UP THE FACE OF ALL BARRIER WALL LOCATIONS WHERE DRAINAGE STRUCTURES ARE PRESENT (WHICH INCLUDES STRUCTURES PLACED PRIOR TO THIS CONTRACT). WORK PAID FOR AS PAINT PAVEMENT MARKING - LINE 125mm (SPECIAL).
- SEE DETAIL ON SHEET 722 FOR PLACEMENT OF PAVEMENT MARKINGS AND SHOULDER RUMBLE STRIPS ON 4.2M PAVEMENT.
- SEE IDOT HIGHWAY STANDARD 635001 FOR DELINEATOR PLACEMENT.



REVISIONS	
NAME	DATE

ILLINOIS DEPARTMENT OF TRANSPORTATION  
 I-94 EAST BOUND / IL 394 SOUTH BOUND

**PAVEMENT MARKING PLAN**  
 IL-394  
 STA. 38+550 TO STA. 39+240

HORIZ SCALE: 1:500  
 VERT SCALE: 1:500  
 DATE: JULY 18, 2005

DRAWN BY: JH/SSH  
 CHECKED BY: BJM

**HNTB**