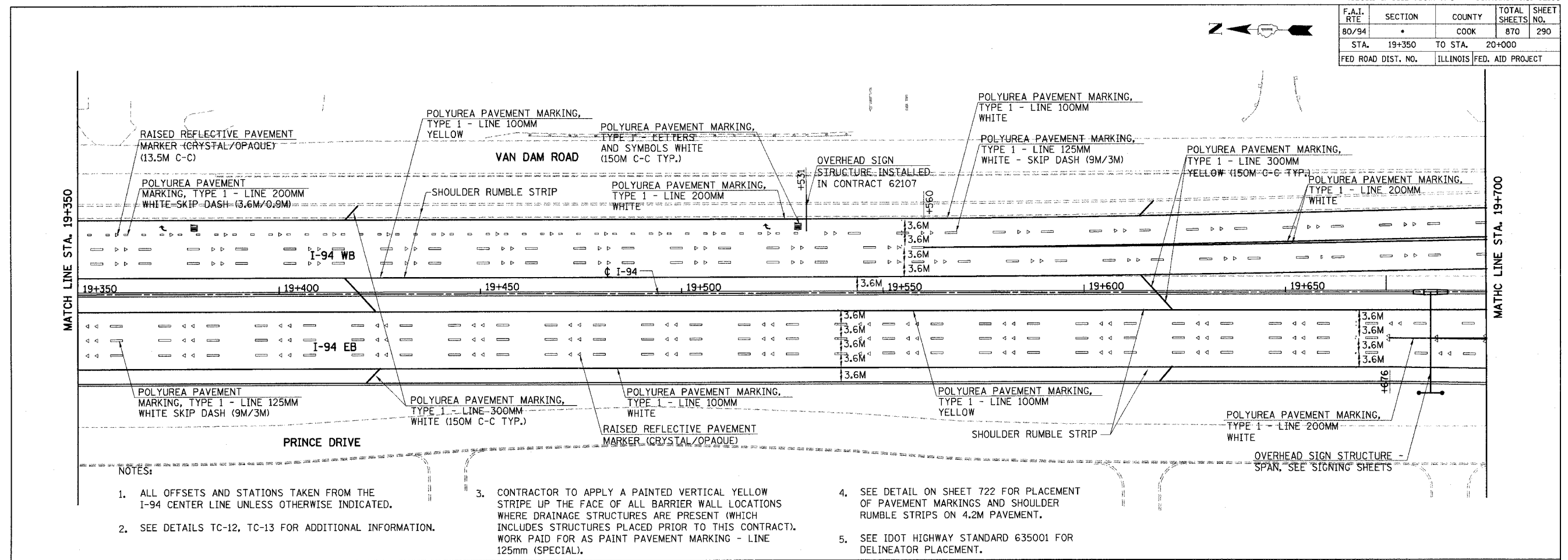
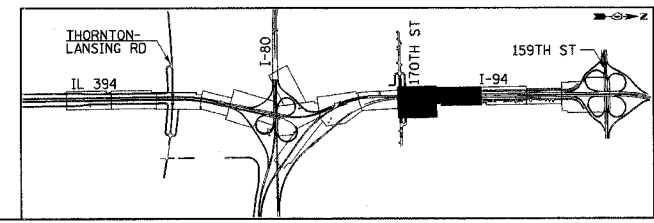
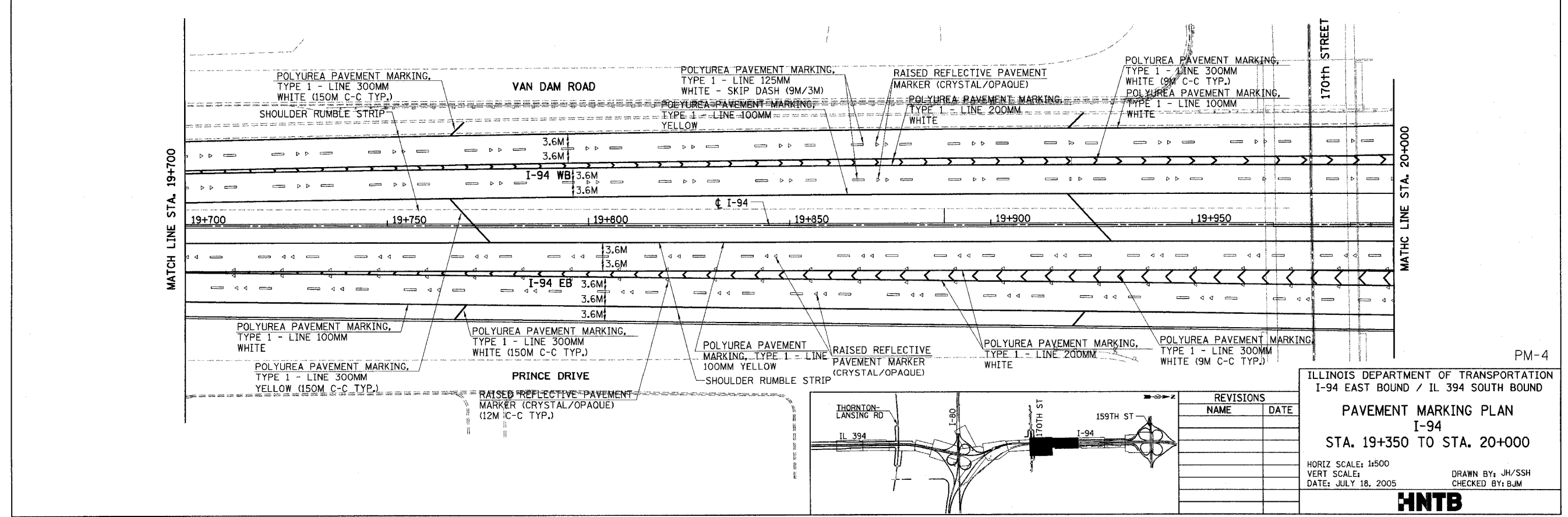


F.A.I. RTE	SECTION	COUNTY	TOTAL SHEETS	SHEET NO.
80/94		COOK	870	290
STA. 19+350		TO STA. 20+000		
FED ROAD DIST. NO.		ILLINOIS FED. AID PROJECT		



NOTES:

1. ALL OFFSETS AND STATIONS TAKEN FROM THE I-94 CENTER LINE UNLESS OTHERWISE INDICATED.
2. SEE DETAILS TC-12, TC-13 FOR ADDITIONAL INFORMATION.
3. CONTRACTOR TO APPLY A PAINTED VERTICAL YELLOW STRIPE UP THE FACE OF ALL BARRIER WALL LOCATIONS WHERE DRAINAGE STRUCTURES ARE PRESENT (WHICH INCLUDES STRUCTURES PLACED PRIOR TO THIS CONTRACT). WORK PAID FOR AS PAINT PAVEMENT MARKING - LINE 125mm (SPECIAL).
4. SEE DETAIL ON SHEET 722 FOR PLACEMENT OF PAVEMENT MARKINGS AND SHOULDER RUMBLE STRIPS ON 4.2M PAVEMENT.
5. SEE IDOT HIGHWAY STANDARD 635001 FOR DELINEATOR PLACEMENT.



REVISIONS	
NAME	DATE

PM-4

ILLINOIS DEPARTMENT OF TRANSPORTATION  
I-94 EAST BOUND / IL 394 SOUTH BOUND

**PAVEMENT MARKING PLAN**  
I-94  
STA. 19+350 TO STA. 20+000

HORIZ SCALE: 1:500  
VERT SCALE: 1:500  
DATE: JULY 18, 2005

DRAWN BY: JH/SSH  
CHECKED BY: BJM

**HNTB**