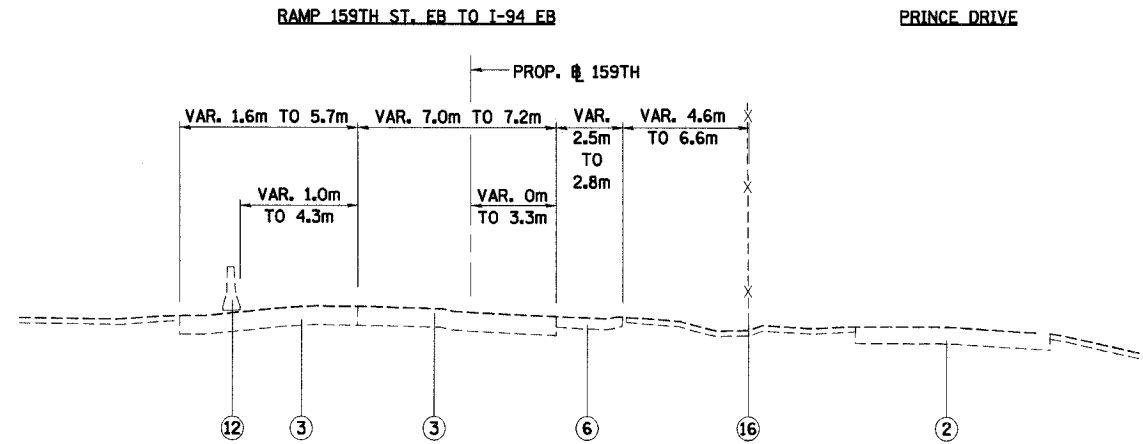
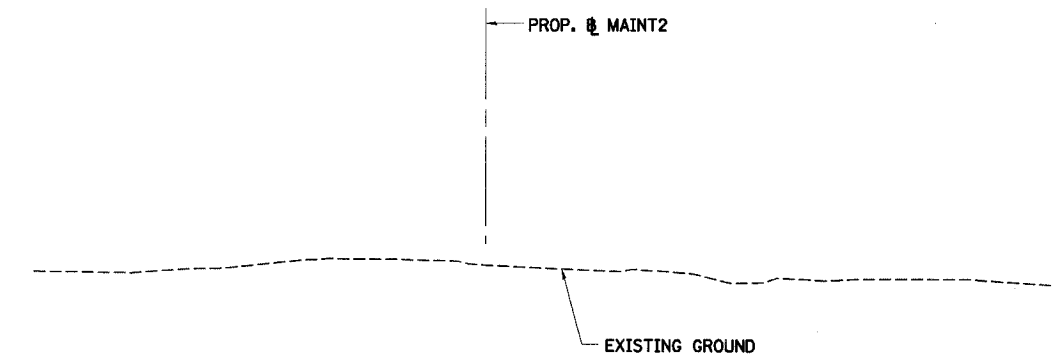


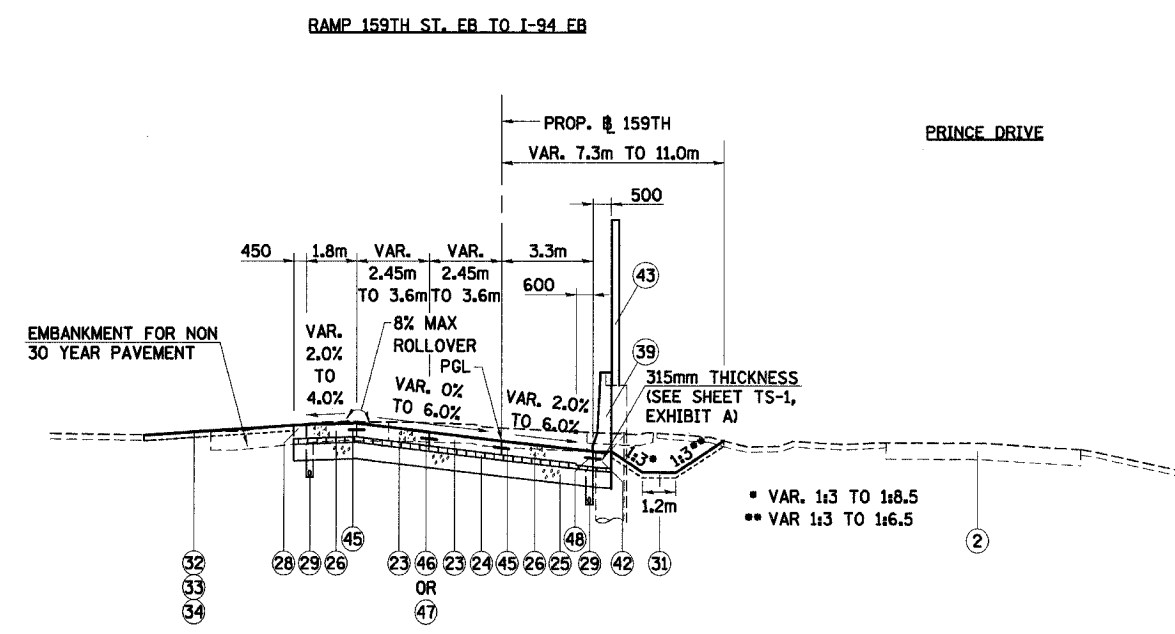
F.A.I. RTE	SECTION	COUNTY	TOTAL SHEETS	SHEET NO.
80/94	•	COOK	870	38
STA. TO STA.		FED. AID PROJECT		
FED. ROAD DIST. NO.		ILLINOIS		



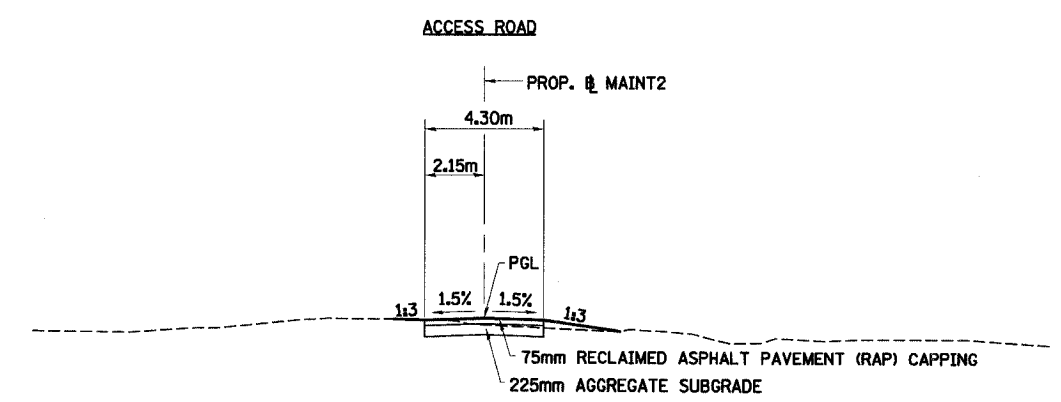
**EXISTING TYPICAL SECTION - RAMP**  
**159TH ST. EB TO I-94 EB**  
 RAMP 159TH ST. EB TO I-94 EB  
 159TH STATION 10+028.000 TO STATION 10+145.572 =  
 I-94 STATION 18+559.335 TO STATION 18+645.457  
 LOOKING SOUTH



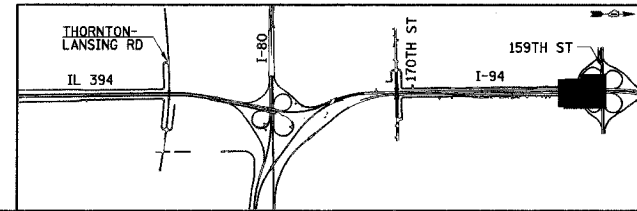
**EXISTING TYPICAL SECTION - MAINTENANCE ACCESS ROAD**  
 ACCESS ROAD OFF OF IL-394 SB  
 STATION 10+000.000 TO STATION 10+250.000  
 LOOKING SOUTH



**PROPOSED TYPICAL SECTION - RAMP**  
**159TH ST. EB TO I-94 EB**  
 RAMP 159TH ST. EB TO I-94 EB  
 159TH STATION 10+028.000 TO STATION 10+145.572 =  
 I-94 STATION 18+559.335 TO STATION 18+645.457  
 SUPERELEVATION STA. 10+089.263 TO STA. 10+143.439  
 LOOKING SOUTH



**PROPOSED TYPICAL SECTION - MAINTENANCE ACCESS ROAD**  
 ACCESS ROAD OFF OF IL-394 SB  
 STATION 10+000.000 TO STATION 10+250.000  
 LOOKING SOUTH



REVISIONS	
NAME	DATE

TS-21  
 ILLINOIS DEPARTMENT OF TRANSPORTATION  
 I-94 EAST BOUND / IL 394 SOUTH BOUND

**TYPICAL SECTIONS**  
**159TH ST. EB TO I-94 EB RAMP**  
**AND ACCESS ROAD**

HORIZ SCALE: N.T.S.  
 VERT SCALE: N.T.S.  
 DATE: JULY 18, 2005

DRAWN BY: JYMC  
 CHECKED BY: JES

**HNTB**

NOTE: SEE TS-1 FOR LEGEND AND NOTES.