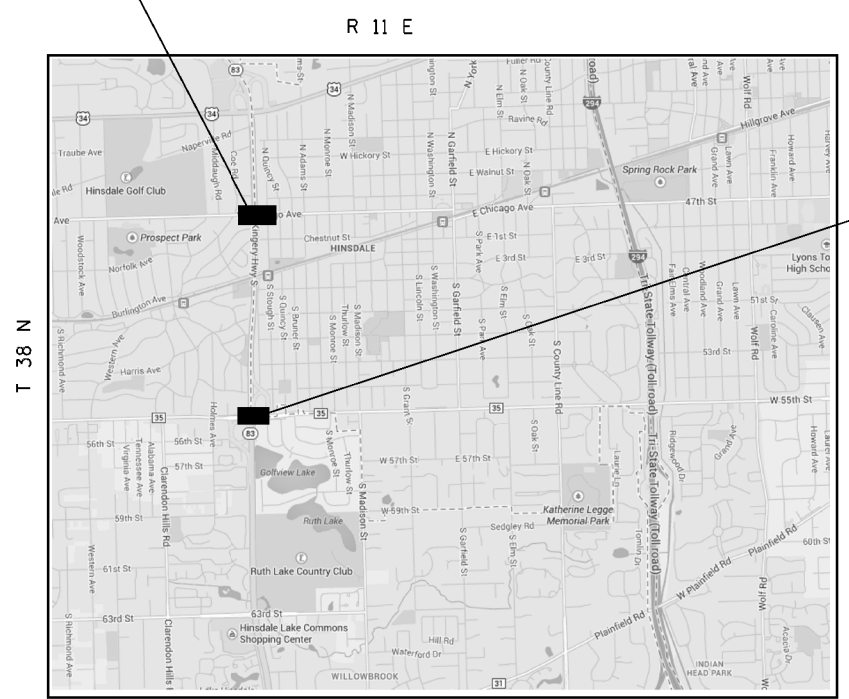


LOCATION NO. 11: SN 022-0126
55TH ST. OVER IL 83
VILLAGE OF HINSDALE



DOWNERS GROVE TOWNSHIP

LOCATION NO. 17: SN 022-0211
CHICAGO AVE. OVER IL 83
VILLAGE OF HINSDALE

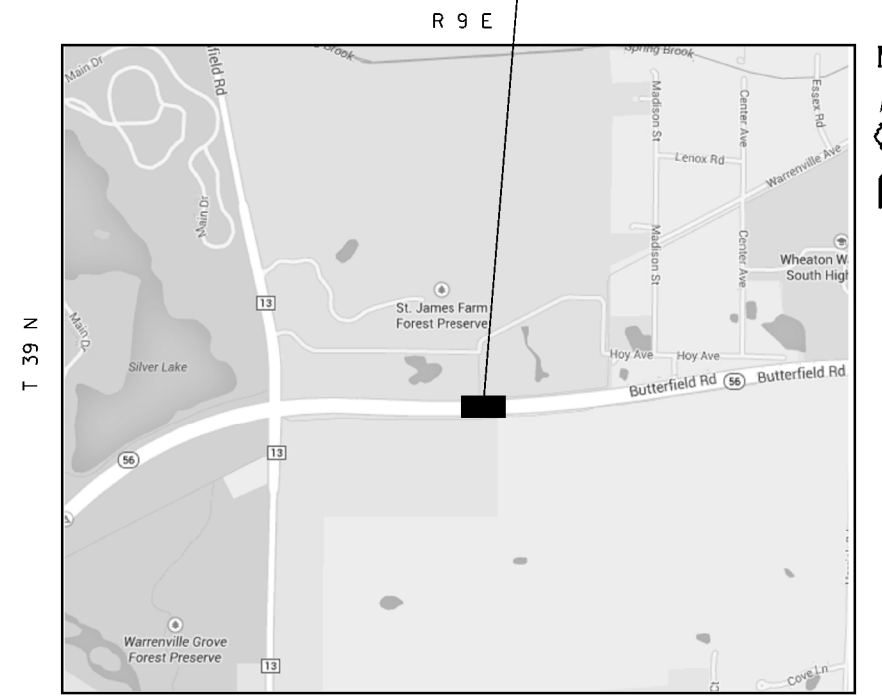
LOCATION NO. 15: SN 022-0157
IL 83 OVER US 34
VILLAGE OF HINSDALE



DOWNERS GROVE TOWNSHIP

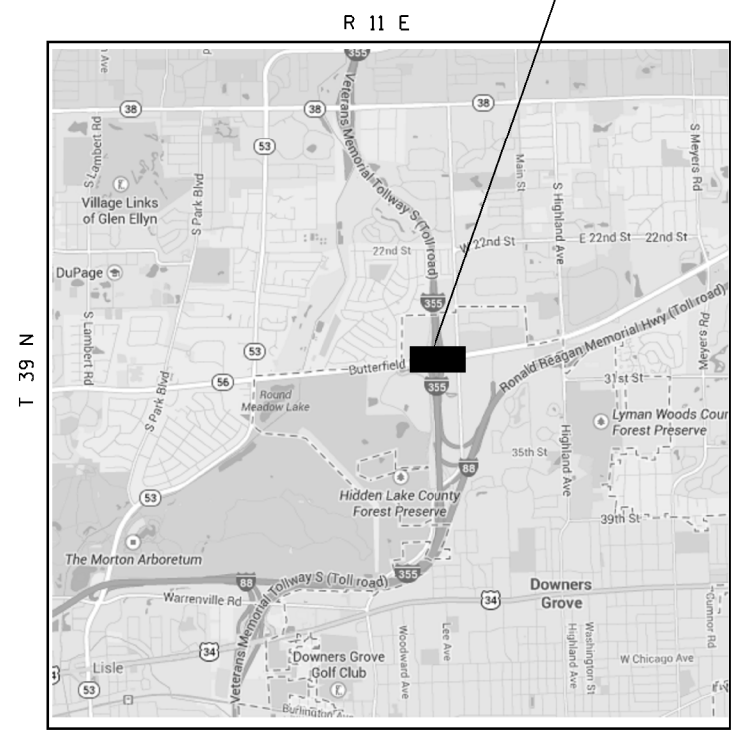
LOCATION NO. 14: SN 022-0155
IL 83 OVER RR-BNSF, BRLG TN RD
VILLAGE OF HINSDALE

LOCATION NO. 13: SN 022-0151
IL 56 OVER PRVT RD & BIKE PATH
CITY OF WARRENVILLE



WINFIELD TOWNSHIP

LOCATION NO. 18: SN 022-0220
IL 56 OVER I-355
VILLAGE OF DOWNERS GROVE



YORK TOWNSHIP

TRAFFIC DATA

- LOCATION NO. 11: 55TH ST. OVER IL 83
2012 ADT = 24400
SPEED LIMIT = 40 MPH (55th ST.)
55 MPH (IL RTE. 83)
- LOCATION NO. 13: IL 56 OVER PRVT RD & BIKE PATH
2009 ADT = 17700
SPEED LIMIT = 35 MPH
- LOCATION NO. 14: IL 83 OVER RR-BNSF, BRLG TN RD.
2013 ADT = 63800
SPEED LIMIT = 00 MPH
- LOCATION NO. 15: IL 83 OVER US 34
2013 ADT = 3150
SPEED LIMIT = 40 MPH
- LOCATION NO. 17: CHICAGO AVE. OVER IL-83
2012 ADT = 6350
SPEED LIMIT = 30 MPH (CHICAGO AVE.)
55 MPH (IL RTE. 83)
- LOCATION NO. 18: IL 56 OVER I-355
2013 ADT = 37100
SPEED LIMIT = 45 MPH

FILE NAME =	USER NAME = gulloumefp	DESIGNED -	REVISED -	STATE OF ILLINOIS DEPARTMENT OF TRANSPORTATION	LOCATION MAPS			ROUTE	SECTION	COUNTY	TOTAL SHEETS	SHEET NO.
ci:\pwork\puidot\gulloumefp\0388342\134814-sh-t-pln.dgn		DRAWN -	REVISED -		LOCATION NUMBERS 11,13,14,15,17,18			VARIOUS	2014-0371	DUPAGE	37	7
Default		CHECKED -	REVISED -		SCALE:	SHEET 3	OF 6 SHEETS	STA.	TO STA.	CONTRACT NO. 60Y31		
		DATE -	REVISED -		ILLINOIS FED. AID PROJECT							