

STATE OF ILLINOIS
DEPARTMENT OF TRANSPORTATION
DIVISION OF HIGHWAYS

**PROPOSED
HIGHWAY PLANS**

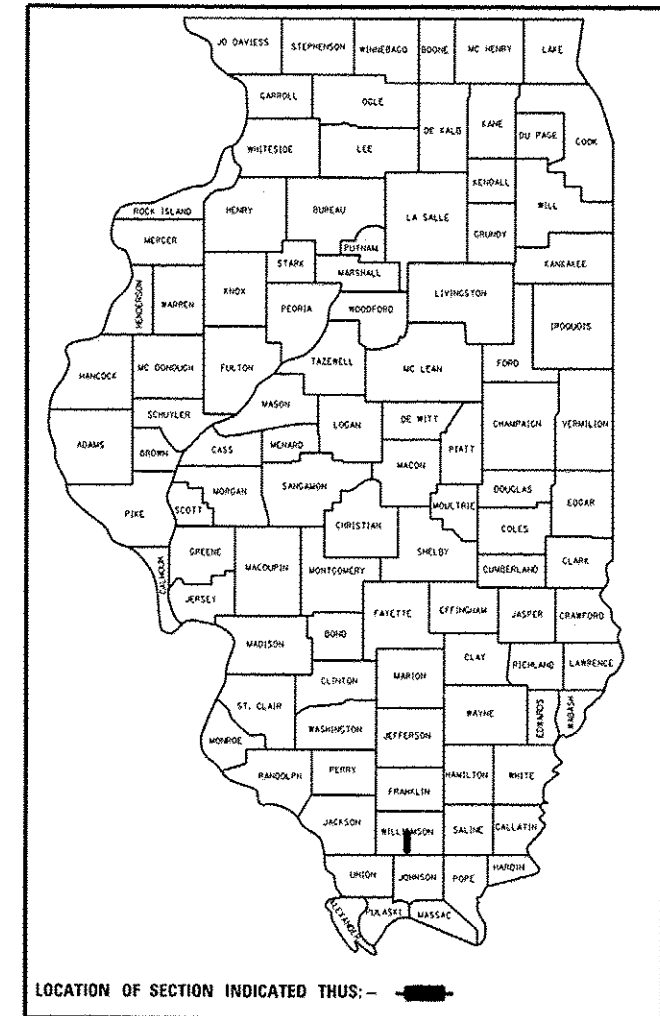
**FAI ROUTE 57 (I-57)
SECTION (X1-8,X1-7-1,X1-7,X1-6-1)R-1
PROJECT ACNHPP-0057 (312)
RUBBLIZATION
WILLIAMSON COUNTY**

C-99-052-13

F.A.I. RTE.	SECTION	COUNTY	TOTAL SHEETS	SHEET NO.
57		WILLIAMSON	107	1
		ILLINOIS	CONTRACT NO. 78380	

(X1-8,X1-7-1,X1-7,X1-6-1)R-1

D-99-049-13



LOCATION OF SECTION INDICATED THUS: —■—

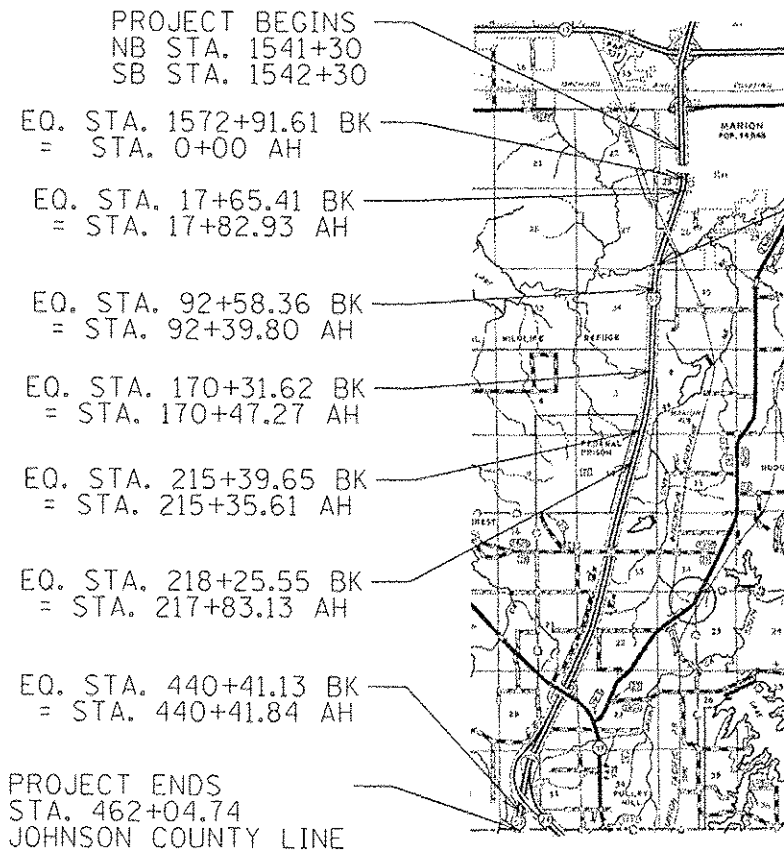
FOR INDEX OF SHEETS, SEE SHEET NO. 3

TRAFFIC DATA

I-57 TRAFFIC DATA
2012 ADT = 29,500 WITH 33% TRUCKS
2016 ADT = 31,930 WITH 33% TRUCKS
2036 ADT = 47,450 WITH 33% TRUCKS

TOWNSHIPS

MARION



PROJECT BEGINS
NB STA. 1541+30
SB STA. 1542+30

EQ. STA. 1572+91.61 BK
= STA. 0+00 AH

EQ. STA. 17+65.41 BK
= STA. 17+82.93 AH

EQ. STA. 92+58.36 BK
= STA. 92+39.80 AH

EQ. STA. 170+31.62 BK
= STA. 170+47.27 AH

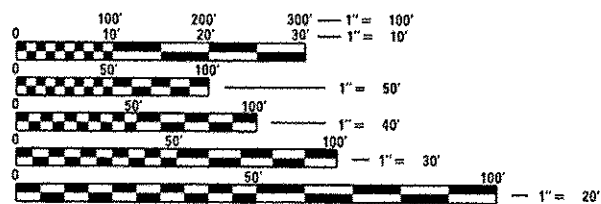
EQ. STA. 215+39.65 BK
= STA. 215+35.61 AH

EQ. STA. 218+25.55 BK
= STA. 217+83.13 AH

EQ. STA. 440+41.13 BK
= STA. 440+41.84 AH

PROJECT ENDS
STA. 462+04.74
JOHNSON COUNTY LINE

GAP CRAB ORCHARD CREEK
SN 100-0076 & 100-0077
NB STA. 62+98 TO STA. 65+93 &
SB STA. 63+53 TO STA. 66+52



FULL SIZE PLANS HAVE BEEN PREPARED USING STANDARD ENGINEERING SCALES. REDUCED SIZED PLANS WILL NOT CONFORM TO STANDARD SCALES. IN MAKING MEASUREMENTS ON REDUCED PLANS, THE ABOVE SCALES MAY BE USED.

J.U.L.I.E.
JOINT UTILITY LOCATION INFORMATION FOR EXCAVATION
1-800-892-0123
OR 811

PROJECT ENGINEER: CHARLES STEIN
DESIGNER: BRANDY MAES
618-351-5210
CONTRACT NO. 78380

GROSS LENGTH = 49,297 FT. = 9.34 MILE
NET LENGTH = 49,002 FT. = 9.28 MILE

STATE OF ILLINOIS
DEPARTMENT OF TRANSPORTATION
DIVISION OF HIGHWAYS

SUBMITTED August 20 20 14

[Signature]
DEPUTY DIRECTOR OF HIGHWAYS, REGION ENGINEER

Oct 17 20 14
John D. Baranzelli PE
ENGINEER OF DESIGN AND ENVIRONMENT

Oct 17 20 14
Omer Osman PE
DIRECTOR OF HIGHWAYS, CHIEF ENGINEER

PRINTED BY THE AUTHORITY
OF THE STATE OF ILLINOIS