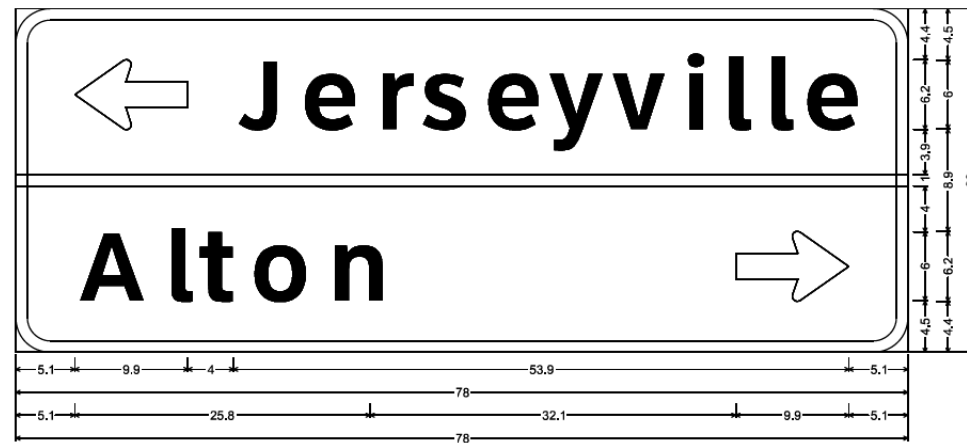
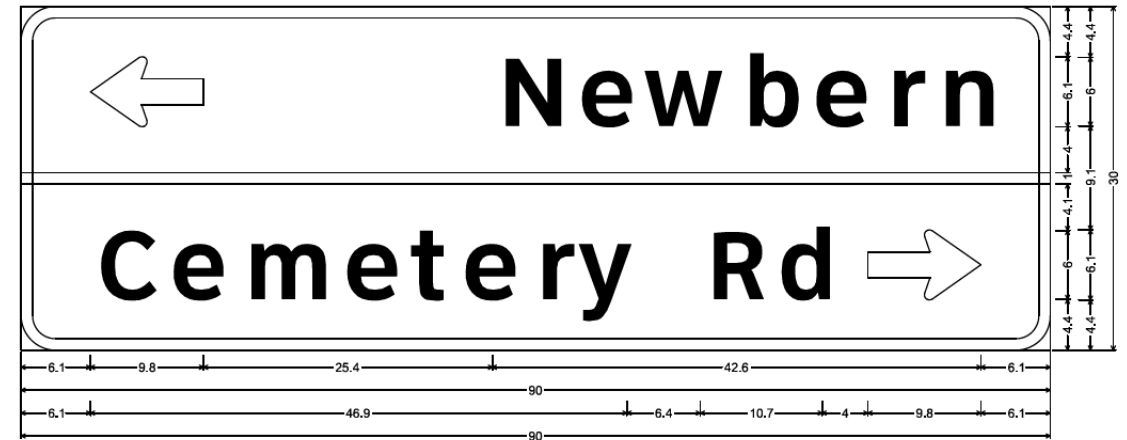


STA 421+12 RT



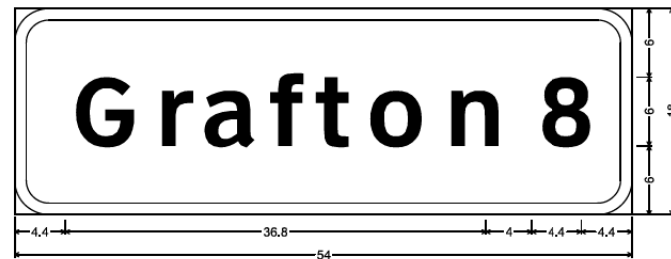
3.0" Radius, 1.0" Border, White on Green;
Standard Arrow Custom 9.9" X 6.1" 180°; [Jerseyville] ClearviewHwy-5-W; [Alton] ClearviewHwy-5-W; Standard Arrow Custom 9.9" X 6.1" 0°;

STA 353+23 RT



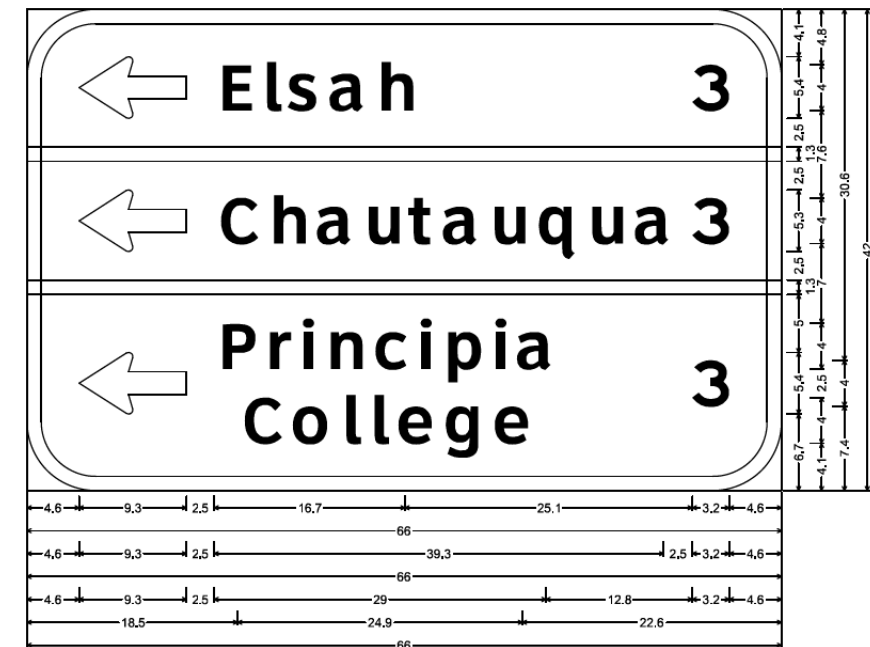
3.0" Radius, 1.0" Border, White on Green;
Standard Arrow Custom 9.9" X 6.1" 180°; [Newbern] ClearviewHwy-5-W; [Cemetery Rd] ClearviewHwy-5-W; Standard Arrow Custom 9.9" X 6.1" 0°;

STA 420+20 LT



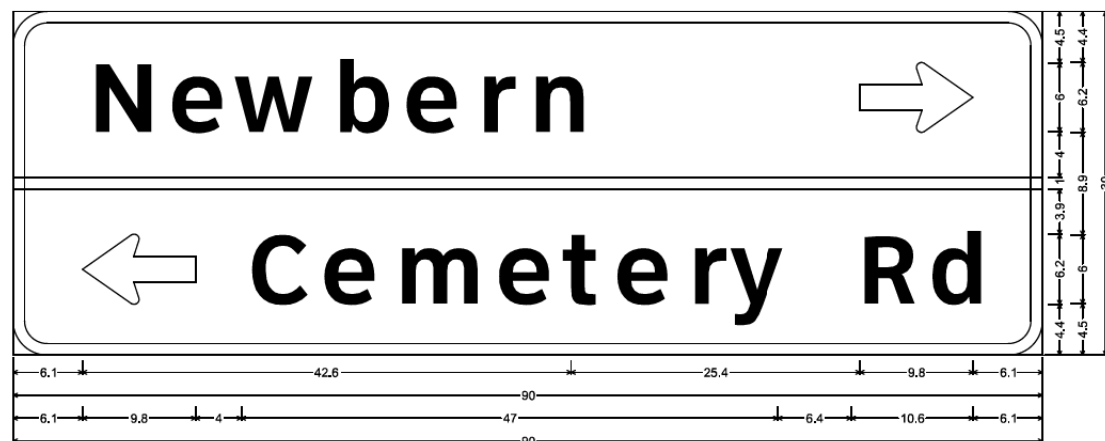
3.0" Radius, 1.0" Border, White on Green;
[Grafton] ClearviewHwy-5-W; [8] ClearviewHwy-5-W;

STA 261+70 LT



6.0" Radius, 1.3" Border, White on Green;
Standard Arrow Custom 9.4" X 5.4" 180°; [Elsa h] ClearviewHwy-5-W; [3] E 2K;
Standard Arrow Custom 9.4" X 5.4" 180°; [Chautauqua] ClearviewHwy-5-W; [3] E 2K;
Standard Arrow Custom 9.4" X 5.4" 180°; [Principia] ClearviewHwy-5-W; [College] ClearviewHwy-5-W; [3] E 2K;

STA 375+15 LT



3.0" Radius, 1.0" Border, White on Green;
[Newbern] ClearviewHwy-5-W; Standard Arrow Custom 9.9" X 6.1" 0°; Standard Arrow Custom 9.9" X 6.1" 180°; [Cemetery Rd] ClearviewHwy-5-W;

FILE NAME = S:\Projects\089-0028-VHY_IL_3_Cref\asn\sgn\CADD_Sheets\08976789-shd-deta1.sldgn

SIGN DESIGNS PROVIDED BY IDOT



USER NAME = l_jackson	DESIGNED -	REVISED -
MODEL NAME = DETAIL 9	DRAWN -	REVISED -
PLOT SCALE = 20.0000' / in.	CHECKED -	REVISED -
PLOT DATE = 8/11/2014	DATE - 8-11-14	REVISED -

STATE OF ILLINOIS
DEPARTMENT OF TRANSPORTATION

SIGN PANEL
DETAILS

SCALE: SHEET 9 OF 9 SHEETS

F.A.S. RTE.	SECTION	COUNTY	TOTAL SHEETS	SHEET NO.
•	101-2RS-1	JERSEY	438	293
• 749/752			CONTRACT NO. 76789	

ILLINOIS FED. AID PROJECT