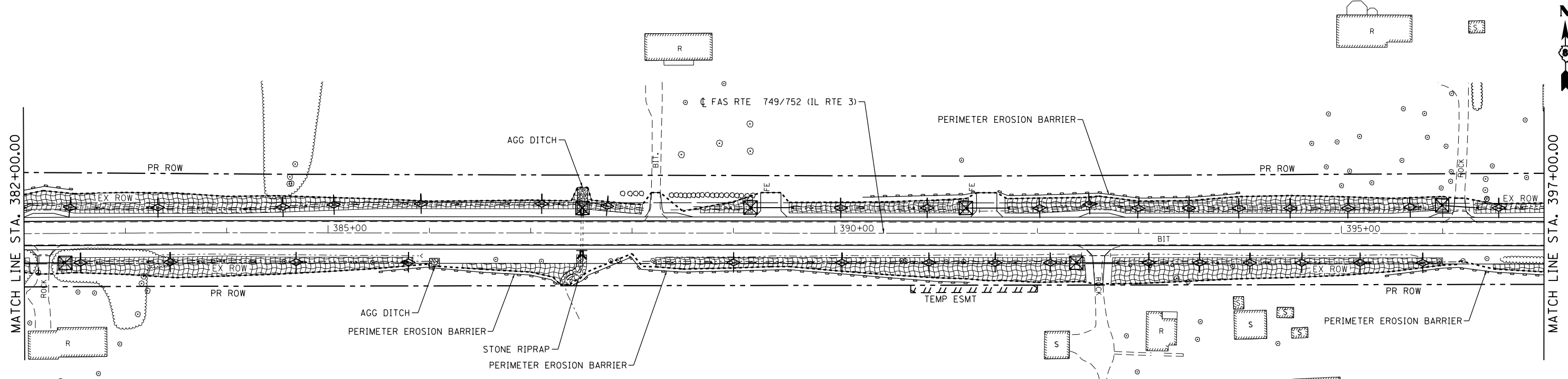


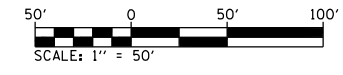
MATCH LINE STA. 382+00.00

MATCH LINE STA. 397+00.00



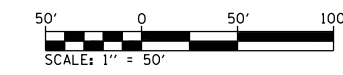
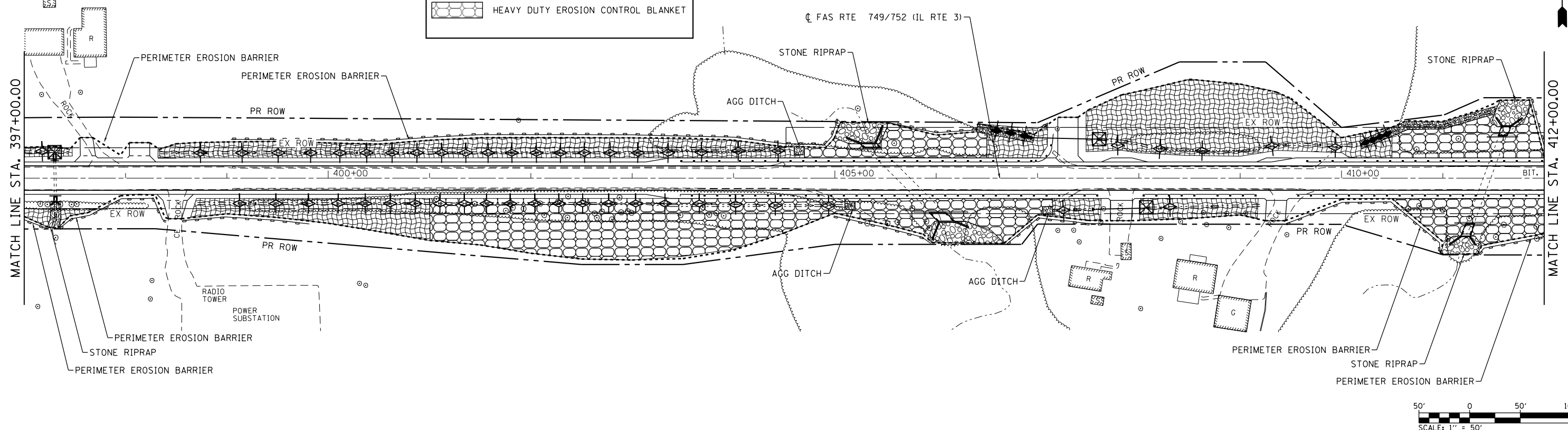
LEGEND

- TEMPORARY DITCH CHECK
- AGGREGATE DITCH CHECK
- PERIMETER EROSION BARRIER
- INLET AND PIPE PROTECTION
- EROSION CONTROL BLANKET
- HEAVY DUTY EROSION CONTROL BLANKET



MATCH LINE STA. 397+00.00

MATCH LINE STA. 412+00.00



FILE NAME = S:\Projects\809-002B-VHY_IL_3_Cret\cm\egm\CADD_Sheets\0876789-sh-eros.dgn



USER NAME = l.jackson	DESIGNED - ACM	REVISED -
MODEL NAME = EROS11	DRAWN - EDW	REVISED -
PLOT SCALE = 99.9998' / in.	CHECKED - LWJ	REVISED -
PLOT DATE = 8/11/2014	DATE - 8-11-14	REVISED -

**STATE OF ILLINOIS
DEPARTMENT OF TRANSPORTATION**

**EROSION AND SEDIMENT CONTROL DETAILS
FAS ROUTE 749/752 (IL RTE. 3)**

SCALE: 1"=50' SHEET 11 OF 12 SHEETS STA. 382+00 TO STA. 412+00

F.A.S. RTE.	SECTION	COUNTY	TOTAL SHEETS	SHEET NO.
• 749/752	101-2RS-1	JERSEY	438	118
			CONTRACT NO. 76789	
ILLINOIS FED. AID PROJECT				