





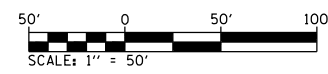
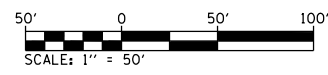


LEGEND

-  TEMPORARY DITCH CHECK
-  AGGREGATE DITCH CHECK
-  PERIMETER EROSION BARRIER
-  INLET AND PIPE PROTECTION
-  EROSION CONTROL BLANKET
-  HEAVY DUTY EROSION CONTROL BLANKET



FILE NAME = S:\Projects\809-002B-VHY_IL_3_Cref\turn\ign\CADD_Sheets\0876789-sh-eros.dgn



USER NAME = ljackson	DESIGNED - ACM	REVISED -
MODEL NAME = EROS04	DRAWN - EDW	REVISED -
PLOT SCALE = 99.9998' / in.	CHECKED - LWJ	REVISED -
PLOT DATE = 8/11/2014	DATE - 8-11-14	REVISED -

**STATE OF ILLINOIS
DEPARTMENT OF TRANSPORTATION**

**EROSION AND SEDIMENT CONTROL DETAILS
FAS ROUTE 749/752 (IL RTE. 3)**

SCALE: 1"=50' SHEET 4 OF 12 SHEETS STA. 172+00 TO STA. 202+00

F.A.S. RTE.	SECTION	COUNTY	TOTAL SHEETS	SHEET NO.
749/752	101-2RS-1	JERSEY	438	111
CONTRACT NO. 76789			ILLINOIS FED. AID PROJECT	