







**LEGEND**

-  TEMPORARY DITCH CHECK
-  AGGREGATE DITCH CHECK
-  PERIMETER EROSION BARRIER
-  INLET AND PIPE PROTECTION
-  EROSION CONTROL BLANKET
-  HEAVY DUTY EROSION CONTROL BLANKET

FILE NAME = S:\Projects\08-0228-VHY\_IL\_3\_Cross\Tern\ign\CADD\_Sheets\0876789-sh-eros.dgn



USER NAME = l_jackson	DESIGNED - ACM	REVISED -
MODEL NAME = EROS01	DRAWN - EDW	REVISED -
PLOT SCALE = 99.9998 ' / in.	CHECKED - LWJ	REVISED -
PLOT DATE = 8/11/2014	DATE - 8-11-14	REVISED -

**STATE OF ILLINOIS  
DEPARTMENT OF TRANSPORTATION**

<b>EROSION AND SEDIMENT CONTROL DETAILS</b>		
<b>FAS ROUTE 749/752 (IL RTE. 3)</b>		
SCALE: 1"=50'	SHEET 1 OF 12 SHEETS	STA. 85+00 TO STA. 114+50

F.A.S. RTE.	SECTION	COUNTY	TOTAL SHEETS	SHEET NO.
749/752	101-2RS-1	JERSEY	438	108
CONTRACT NO. 76789			ILLINOIS FED. AID PROJECT	