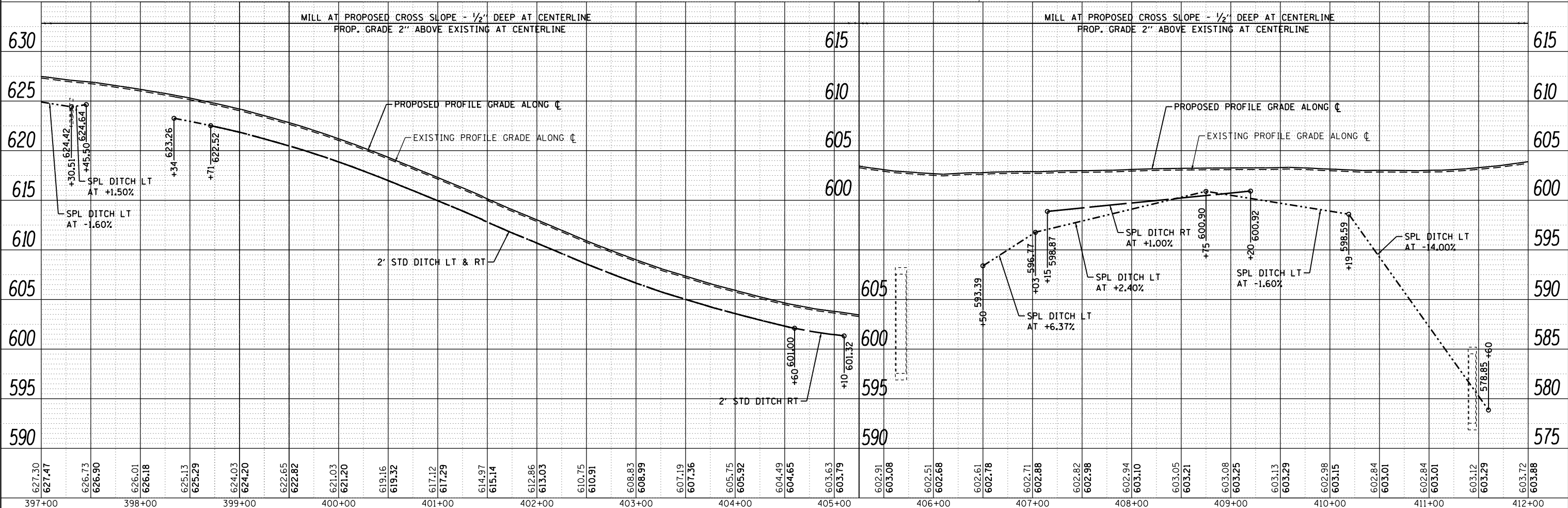
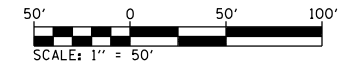
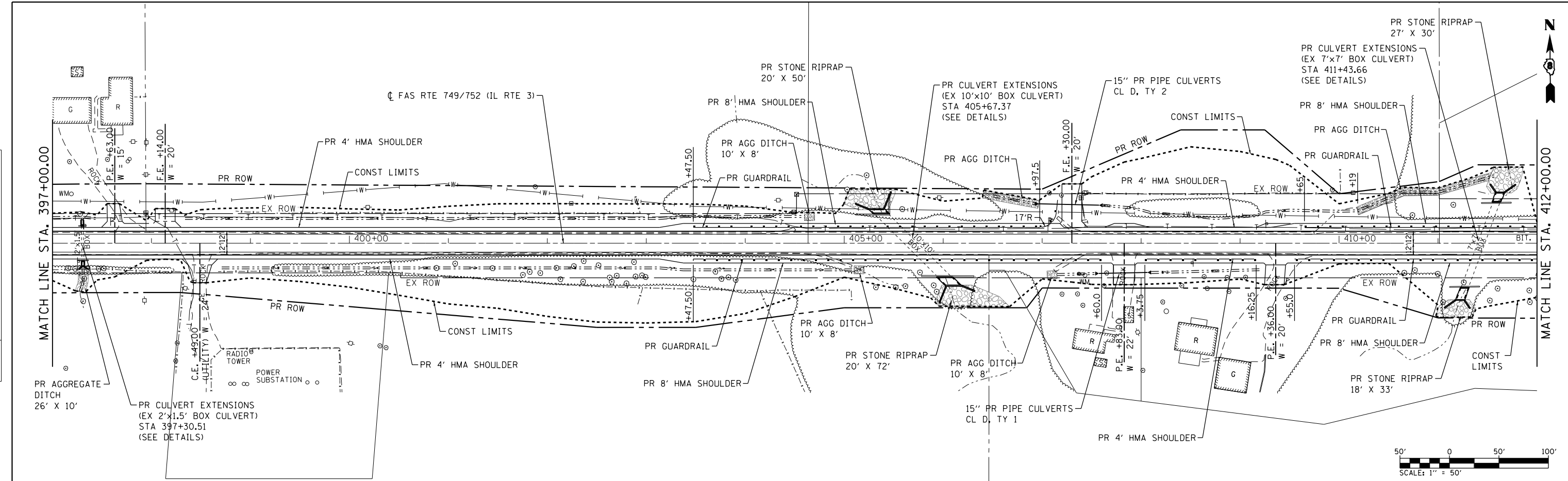


PLAN	SURVEYED	BY	DATE
	PLOTTED		
	GRADES CHECKED		
	STRUCTURE NOTATIONS CHECKED		
	NOTE BOOK NO.		
	CADD FILE NAME		

PROFILE	SURVEYED	BY	DATE
	PLOTTED		
	GRADES CHECKED		
	STRUCTURE NOTATIONS CHECKED		
	NOTE BOOK NO.		
	CADD FILE NAME		



FILE NAME = S:\Projects\989-0228-VHY\_IL\_3\_GraF\turn\gdn\CADD\_Sheets\0876789-sht-pln\pr-f.dgn  
 USER NAME = l\_jackson  
 MODEL NAME = PP22  
 PLOT SCALE = 99.9998' / in.  
 PLOT DATE = 8/22/2014



DESIGNED - ACM	REVISED -
DRAWN - EDW	REVISED -
CHECKED - LWJ	REVISED -
DATE - 8-11-14	REVISED -

**STATE OF ILLINOIS  
DEPARTMENT OF TRANSPORTATION**

<b>PLAN AND PROFILE FAS ROUTE 749/752 (IL RTE. 3)</b>		
SCALE: 1"=50'	SHEET 22 OF 23 SHEETS	STA. 397+00 TO STA. 412+00

F.A.S. RTE.	SECTION	COUNTY	TOTAL SHEETS	SHEET NO.
749/752	101-2RS-1	JERSEY	438	75
CONTRACT NO. 76789			ILLINOIS FED. AID PROJECT	