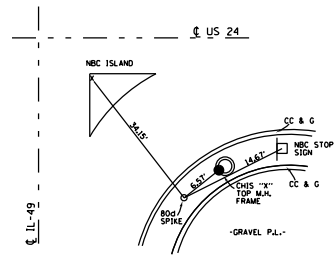
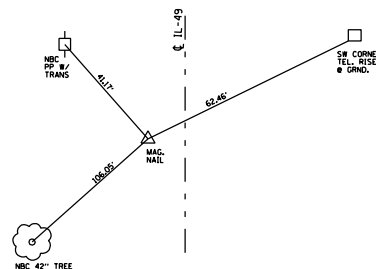


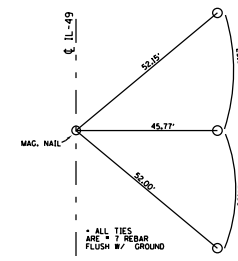
P.O.T. 1253+92.60



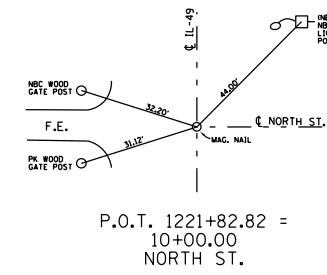
CP 49501 1251+14.25 35.63' LT



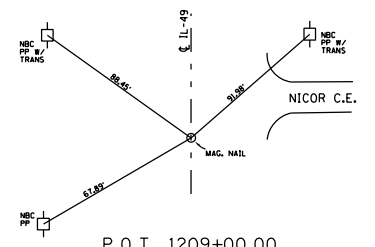
P.I. 1241+00.00 5.13' RT



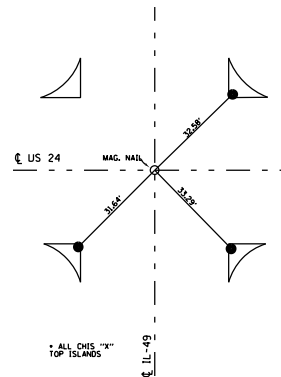
P.C. 1234+96.57 BK= 1236+00.00 AH



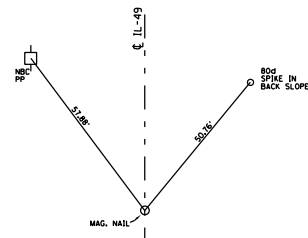
P.O.T. 1221+82.82 = 10+00.00 NORTH ST.



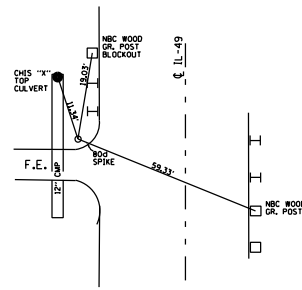
P.O.T. 1209+00.00



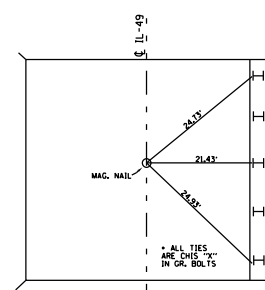
P.O.T. 1250+57.00



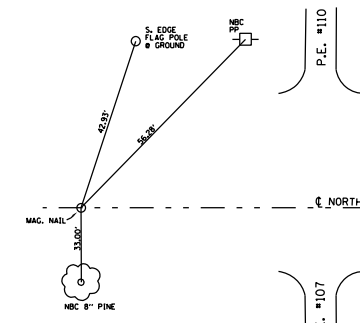
P.C. 1245+99.86 BK= 1246+00.01 AH



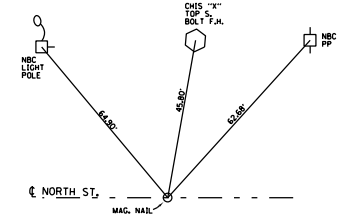
CP 49500 1225+19.27 24.32' RT



P.O.T. 1224+00.00



P.O.T. 13+93.10 NORTH ST.



P.O.T. 11+00.00 NORTH ST.

| | | | |
|---|------------------------------|------------|-----------|
| FILE NAME = | USER NAME = mcfaddenka | DESIGNED - | REVISED - |
| ca:\pw\work\p1dot\mcfaddenka\d0288918\0366892-sht-typxc01.dgn | | DRAWN - | REVISED - |
| | PLOT SCALE = 100.0000' / in. | CHECKED - | REVISED - |
| | PLOT DATE = 8/13/2014 | DATE - | REVISED - |

STATE OF ILLINOIS
DEPARTMENT OF TRANSPORTATION

BENCH MARKS AND TIE POINTS

| | | | | | |
|--------|-------|----|--------|------|---------|
| SCALE: | SHEET | OF | SHEETS | STA. | TO STA. |
|--------|-------|----|--------|------|---------|

| | | | | |
|---------------------------|---------|----------|--------------|-----------|
| F.A.P. RTE. | SECTION | COUNTY | TOTAL SHEETS | SHEET NO. |
| 840 | 137-BR | IRROUOIS | 24 | 9 |
| CONTRACT NO. 66892 | | | | |
| ILLINOIS FED. AID PROJECT | | | | |