

F.A.P. RTE.	SECTION	COUNTY	TOTAL SHEETS	SHEET NO.
623	(G.H.O)RS-3	LAS-GRU	36	1
	ILLINOIS	CONTRACT NO. 66B91		

**INDEX OF SHEETS**

- 1 COVER SHEET
- 2 GENERAL NOTES & COMMITMENTS
- 3 - 6 SUMMARY OF QUANTITIES
- 7 - 10 TYPICAL SECTIONS
- 11 - 16 SCHEDULE OF QUANTITIES
- 17 - 34 PLAN VIEWS
- 35 - 36 DETAILS

**HIGHWAY STANDARDS**

- 000001-06 STANDARD SYMBOLS, ABBREVIATIONS AND PATTERNS
- 001006 DECIMAL OF AN INCH AND OF A FOOT
- 406201-01 MAILBOX TURNOUT
- 442201-03 CLASS C AND D PATCHES
- 482011-03 HMA SHLD. STRIPS/SHLDS. WITH RESURFACING OR WIDENING AND RESURFACING PROJECTS
- 642006 SHOULDER RUMBLE STRIPS, 8 IN. DELINEATORS
- 635001-01 DELINEATORS
- 635006-03 REFLECTOR AND TERMINAL MARKER PLACEMENT
- 635011-02 REFLECTOR MARKER AND MOUNTING DETAILS
- 667101-02 PERMANENT SURVEY MARKERS
- 701001-02 OFF-ROAD OPERATIONS 2L, 2W, MORE THAN 15' (4.5 m) AWAY
- 701006-05 OFF-ROAD OPERATIONS 2L, 2W, 15' (4.5 m) TO 24" (600 mm) FROM PAVEMENT EDGE
- 701011-04 OFF-ROAD MOVING OPERATIONS 2L, 2W, DAY ONLY
- 701301-04 LANE CLOSURE, 2L, 2W, SHORT TIME OPERATIONS
- 701306-03 LANE CLOSURE, 2L, 2W, SLOW MOVING OPERATIONS DAY ONLY, FOR SPEEDS ≥ 45 MPH
- 701326-04 LANE CLOSURE, 2L, 2W, PAVEMENT WIDENING, FOR SPEEDS ≥ 45 MPH
- 701336-06 LANE CLOSURE, 2L, 2W, WORK AREA IN SERIES, FOR SPEEDS ≥ 45 MPH
- 701311-03 LANE CLOSURE, 2L, 2W, MOVING OPERATIONS - DAY ONLY
- 701901-03 TRAFFIC CONTROL DEVICES
- 720011-01 METAL POSTS FOR SIGNS, MARKERS & DELINEATORS
- 780001-04 TYPICAL PAVEMENT MARKINGS
- 781001-03 TYPICAL APPLICATIONS RAISED REFLECTIVE PAVEMENT MARKERS

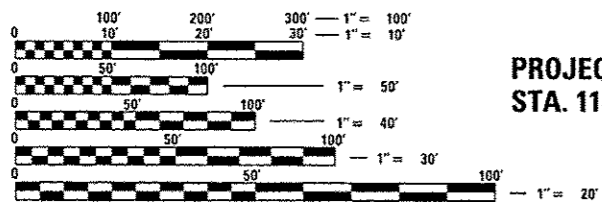
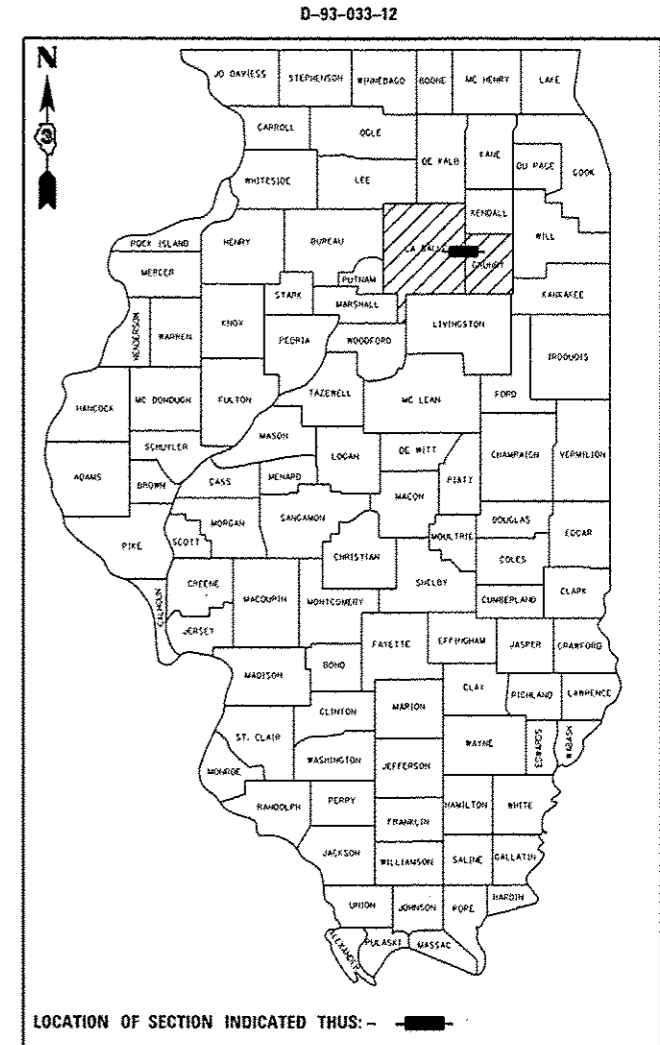
STATE OF ILLINOIS  
DEPARTMENT OF TRANSPORTATION  
DIVISION OF HIGHWAYS

**PROPOSED HIGHWAY PLANS**

**FAP ROUTE 623 (US 6)  
SECTION (G.H.O)RS-3  
PROJECT: ACHSIP-0623(033)  
3P MILLING AND RESURFACING  
& SHOULDER WIDENING  
LASALLE & GRUNDY COUNTIES**

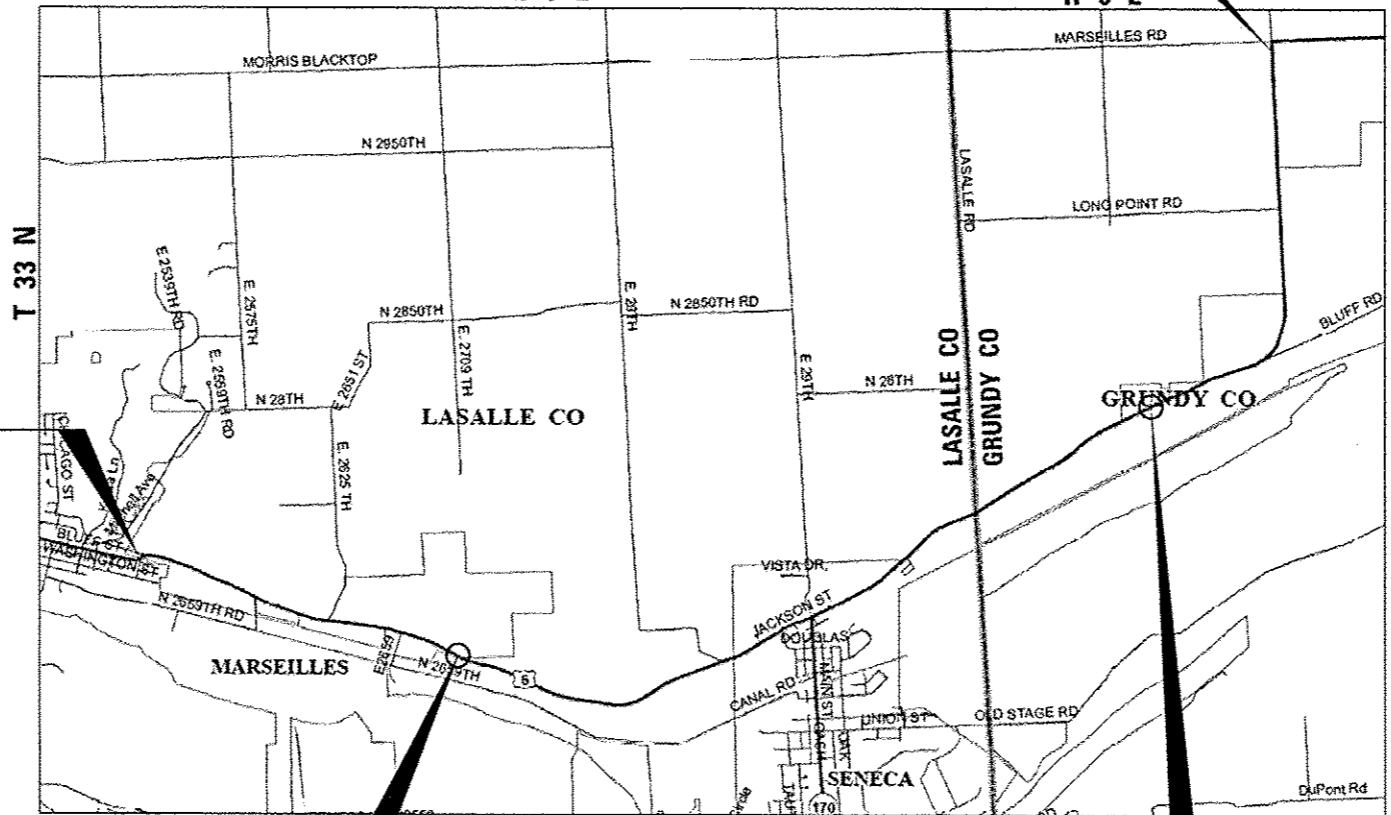
C-93-061-12

PROJECT ENDS  
STA. 47 + 50



FULL SIZE PLANS HAVE BEEN PREPARED USING STANDARD ENGINEERING SCALES. REDUCED SIZED PLANS WILL NOT CONFORM TO STANDARD SCALES. IN MAKING MEASUREMENTS ON REDUCED PLANS, THE ABOVE SCALES MAY BE USED.

J.U.L.I.E.  
JOINT UTILITY LOCATION INFORMATION FOR EXCAVATION  
1-800-892-0123  
OR 811



SN 050-0185 OMISSION  
STA. 217 + 78

SEE SHEET 2 FOR STATION EQUATIONS

SN 032-0085 OMISSION  
STA. 470 + 33.34

PROJECT ENGINEER: CRAIG REED, PE  
UNIT CHIEF: BRAD DUNCAN, PE

CONTRACT NO. 66B91

GROSS LENGTH = 48658 FT. = 9.189 MILES  
NET LENGTH = 48503 FT. = 9.186 MILES

COUNTY LINE APPROXIMATELY STA. 401 + 25

2012 ADT = 3200  
P.V. = 80%    S.U. = 11%    M.U. = 9%  
HIGHWAY CLASSIFICATION - MINOR ARTERIAL

STATE OF ILLINOIS  
DEPARTMENT OF TRANSPORTATION  
DIVISION OF HIGHWAYS

SUBMITTED June 27 2014  
Paul Coette, P.E.  
DEPUTY DIRECTOR OF HIGHWAYS, REGION ENGINEER

Aug 15 2014  
John D. Baranzelli, P.E.  
ENGINEER OF DESIGN AND ENVIRONMENT

Aug 15 2014  
Orner Osmon, P.E.  
DIRECTOR OF HIGHWAYS, CHIEF ENGINEER

PRINTED BY THE AUTHORITY  
OF THE STATE OF ILLINOIS